

OCS EIS/EA
BOEM 2023-049



Empire Offshore Wind Final Environmental Impact Statement Volume 6 Part D EAF Appendices E, F, and G September 2023



BOEM
Bureau of Ocean Energy
Management

**Appendix E Phase I Environmental Site Assessment Update
South Brooklyn Marine Terminal, March 2022**

Phase I Environmental Site
Assessment Update
South Brooklyn Marine Terminal
Second Avenue between 31st
and 39th Streets
Brooklyn, New York

Sustainable South Brooklyn Marine Terminal, L.P.

Project Number: 60634524

March 2022

Quality information

Prepared by



Megan Dascoli
Senior Environmental Scientist
megan.dascoli@aecom.com
(212) 377-8724

Checked by



Kristen Galeckas
Environmental Geologist
Kristen.galeckas@aecom.com
(978) 905-2210

Approved by



Alfred LoPilato
Senior Program
Manageralfred.lopilato@aecom.com
(973) 883-8505

Revision History

Revision	Revision date	Details	Authorized	Name	Position

Distribution List

# Hard Copies	PDF Required	Association / Company Name

Prepared for:

Sustainable South Brooklyn Marine Terminal, L.P.
70 Hamilton Avenue
Brooklyn, New York 11231

Prepared by:

AECOM
125 Broad Street, 15th Floor
New York NY 10004
USA
www.aecom.com

Copyright © 2022 by AECOM

All rights reserved. No part of this copyrighted work may be reproduced, distributed, or transmitted in any form or by any means without the prior written permission of AECOM.

Table of Contents

1.	Introduction	1-1
1.1	Purpose	1-1
1.2	Scope of Work	1-1
1.3	Study Limitations	1-2
1.4	Site-Related Limiting Conditions.....	1-3
1.5	Data Gaps/Data Failure	1-4
2.	Site Description.....	2-1
2.1	Site Location and Parcel Description.....	2-1
2.2	Site Ownership	2-1
2.3	Site Visit.....	2-2
2.3.1	Site and Facility Description	2-2
2.3.2	Surrounding Properties.....	2-4
2.3.3	Petroleum Products and Hazardous Materials	2-5
2.3.4	Hazardous Waste	2-5
2.3.5	Polychlorinated Biphenyls.....	2-5
2.3.6	Aboveground Storage Tanks	2-6
2.3.7	Underground Storage Tanks.....	2-7
2.3.8	Solid Waste.....	2-7
2.3.9	Water.....	2-7
2.3.10	Wastewater.....	2-7
2.3.11	Stormwater	2-7
2.3.12	Heating and Cooling	2-8
3.	Environmental Setting.....	3-1
3.1	Topography.....	3-1
3.2	Soil/Geology	3-1
3.3	Groundwater/Hydrology.....	3-1
4.	Site and Area History	4-1
4.1	Subject Property	4-1
4.2	Off-site Properties.....	4-3
4.3	Previously Prepared Environmental Reports	4-5
5.	Database and Records Review	5-1
5.1	User Provided Information.....	5-1
5.2	Title Records/Environmental Liens	5-1
5.3	Database Information	5-1
5.3.1	Subject Property	5-2
5.3.2	Surrounding Sites	5-3
5.4	Vapor Encroachment Screening	5-4
5.4.1	Subject Property	5-4
5.4.2	Off-site	5-4
5.5	Agency File Review	5-5
5.5.1	Local.....	5-5
5.5.2	State	5-5
5.5.3	Federal	5-6
6.	Findings and Opinions	6-1
6.1	Recognized Environmental Conditions	6-1

6.2	Controlled Recognized Environmental Conditions.....	6-1
6.3	Historical Recognized Environmental Conditions	6-1
6.4	Vapor Encroachment Conditions	6-2
6.5	De Minimis Conditions	6-2
7.	Conclusions	7-1
8.	Environmental Professional Statement.....	8-1
9.	References	9-1
9.1	Persons Interviewed	9-1
9.2	Agencies Contacted.....	9-1
9.3	Documents Reviewed.....	9-1

List of Figures

1. Site Location Map
2. Site Plan

List of Appendices

- Appendix A Representative Site Photographs
- Appendix B Environmental Database Report
- Appendix C Qualifications of Environmental Professional

Executive Summary

Sustainable South Brooklyn Marine Terminal, L.P. contracted with AECOM USA, Inc. (AECOM) to perform a Phase I Environmental Site Assessment Update (Phase I ESA Update) of the portion of the property identified as South Brooklyn Marine Terminal (SBMT) located along Second Avenue between 31st and 39th Streets in Brooklyn, Kings County, New York (subject property). This Phase I ESA Update was performed in general conformance with the scope and limitations of ASTM International, Designation: E1527-13, Standard Practice for Environmental Site Assessments: Phase I Environmental Site Assessment Process (ASTM E1527-13). Exceptions to, or deletions from, this practice are described in this report. An original Phase I ESA was completed by AECOM for a portion of the subject property in May 2018.

The site visit occurred on February 7, 2022. The subject property is approximately 65 acres in size and is mostly covered in asphalt and concrete pavement and remnants of demolished buildings that were used as part of the previous operations. Multiple railroad tracks (both in use and not in use) are located on the subject property. There is a security guard stationed at all times at the entrance located on 39th Street. A total of six buildings are located on the subject property, including: J1 Shed, J2 Shed, N2 Shed (referred to as the N Shed in the 2018 Phase I ESA), Graffiti Building, Tower Building and Scale House, and a One-Story Building located in the southeast portion of the subject property (previously identified as a 'Temporary Structure'). A Consolidated Edison (ConEd) Substation located along 2nd Avenue is not included as part of the subject property. There are also various mobile or temporary spaces throughout the subject property including large shipping containers used for storage (33rd Street Pier, near the Graffiti Building, and inside J1 Shed), several temporary electrical substation structures (near N2 Shed and near the Graffiti Building), and a vacant office trailer (near N2 Shed).

No visual evidence of underground storage tanks (USTs) (e.g., vent pipes, fill ports), potable water wells, clarifiers, dry wells, septic tanks, or leach fields was observed during the site visit. One monitoring well cover was observed near the entrance to the Graffiti Building. Four aboveground storage tanks (ASTs) ranging in capacity from approximately 100 to 500 gallons were observed on the subject property. These ASTs include: one approximately 500-gallon AST reportedly contain diesel to power temporary generators at the Graffiti Building, one approximately 100-gallon AST was located in the abandoned Diesel Fire Pump Room and is assumed to have contained diesel, and two approximately 250-gallon fuel oil tanks powered heating vents in the One-Story Building. No staining was observed around these ASTs. One abandoned transformer labeled as PCB-containing was observed inside the N2 Shed with staining from oil or moisture on the concrete floor underneath it.

The subject property is located in an industrial and commercial area in the Industry City area of Brooklyn. The subject property is bordered to the northwest by the Gowanus Bay. The subject property is bordered to the northeast by Gowanus Bay and a New York City Department of Transportation laydown and material sorting area. Beyond Gowanus Bay to the northeast is the Sims Municipal Recycling Facility. The subject property is bordered to the southeast by automotive parking spaces for the Industry City employees and customers, a bike lane, and Second Avenue, beyond which are the retail and commercial properties as associated with Industry City. The subject property is bordered to the south by the intersection of Second Avenue and 39th Avenue, beyond which are automotive parking spaces along 39th Avenue and additional commercial and retail properties also associated with Industry City. The subject property is bordered to the southwest by commercial and retail facilities and Gowanus Bay. AECOM did not observe any gasoline service stations or dry cleaners in the immediate vicinity (500 feet) of the subject property. Based on AECOM's site reconnaissance of the surrounding neighborhood, no off-site sources of concern were identified.

AECOM's historical research indicates that the subject property was primarily open water in 1888. Only the southern-most portion of the subject property along 39th Street and Second Avenue was developed with a pier and labeled as the New York & Brooklyn Ferry & Steam Transportation Company. Since that time, the subject property has been gradually filled in and therefore is largely man-made. By 1922, the subject property had been developed into a series of piers identified as the City of New York Piers.

Multiple buildings were present between these piers and Second Avenue. By 1940, four 160,000-gallon bulk storage tanks operated by the New York City Transit System were present on the western portion of the property where the current N2 Shed is located, with a diesel fuel filling station located southeast of these tanks. Buildings located at the subject property at this time were primarily used for storage and transport operations. By 1953, the four bulk storage diesel fuel ASTs had been replaced by the current N2 Shed. In 1961, aerial photographs show extensive construction on the 39th Street Pier as it is extended further out into New York Harbor into its current configuration. By 1965, the J1 and J2 Sheds were present, but are connected with a structure parallel to the Gowanus Bay on the pier, giving the entire building a "J" configuration (hereinafter identified as the J Shed). Rail spurs from the New York City Transit System Freight Department were still present, but the trolley service identified in previous maps was no longer present. In addition, a lift truck garage was present on the northeastern portion of the property which remains and is currently identified as the Tower Building. By 1978, significant changes had occurred to the subject property. The Tower Building remained, the J Shed and N2 Shed were present; however, most of the earlier buildings were no longer present and had been replaced by asphalt pavement for the storage of cargo containers and motor vehicles. The current Graffiti Building located in the central portion of the property near the N2 Shed was present (labeled as a maintenance shop constructed in 1973). The only other remaining building was a manufacturing building located near Second Avenue to the east of the Tower Building. In addition, the Scale House (attached to the southwest side of the Tower Building), which still remains present at the subject property, was located at the subject property by 1974. The portions of 33rd Street and 35th Street located on the subject property were replaced with urban fill to create a large asphalt paved pier with two operating cranes to remove cargo containers from docked ships. The 35th Street Pier remains at the subject property as a pier shed. By 1995, the 33rd Street Pier was reportedly in a state of disrepair and it was removed by 2006. Between 2009 and 2011 a section of the J Shed that parallels the edge of Pier 39 had been removed; thus creating two separate buildings currently known as the J1 and J2 Sheds. The subject property has remained in the same general configuration through the present-day. Based on the lengthy historical use of the property for commercial and industrial uses and the known soil and groundwater impacts above standards, the historical use of the subject property is considered a recognized environmental condition (REC), in AECOM's opinion. No historical off-site sources of concern were identified during this assessment.

The subject property is identified on the NY Spills, Resource Conservation and Recovery Act (RCRA) Non-Generators (NonGen)/No Longer Regulated (NLR), MANIFEST, Facility Index System (FINDS), Enforcement and Compliance History Online (ECHO), and UST databases reviewed for this assessment. The RCRA, Manifest, FINDS and ECHO listings are compliance-related listings associated with the former generation of hazardous wastes. No violations were noted associated with these listings. Five spills were reported for the subject property, all of which have been closed. One facility (South Brooklyn Marine Terminal) was identified at the 'foot of 39th St. and 1st Avenue' and was listed on the UST database in association with the removal of five 4,000-gallon diesel steel/carbon steel USTs, two 550-gallon gasoline steel/carbon steel USTs, and one 550-gallon used oil steel/carbon steel UST. The USTs were removed in 1998.

According to the environmental database report, numerous (over 300) sites were identified within their respective ASTM and/or EDR search distances from the subject property. Based on AECOM's review of the remaining database listings, none of these sites are expected to present a REC to the subject property based on their distance from the subject property, regulatory status (i.e. closed, no violations found), media impacted (i.e. soil only), and/or topographical position from the subject property (i.e. down-gradient or cross-gradient).

The following RECs were identified during this assessment:

- The subject property has a long historical use for commercial and industrial purposes, including the presence of urban fill and USTs. This historical use has driven numerous on-site subsurface investigations. The soil and groundwater data obtained from these subsurface investigations indicated semi-volatile organic compounds (SVOC) and metals are present in the soil and groundwater at the subject property at concentrations exceeding regulatory standards. These soil and groundwater impacts are considered a REC.

- An abandoned transformer labeled as PCB-containing with less than 50 parts-per-million (ppm) PCBs was observed in the southeastern portion of the N2 Shed. Staining on the floor underneath the transformer was observed; however, AECOM was unable to determine if this was oil or water. The labeled PCB transformer with staining visible on the floor underneath it is considered a REC.
- During the 2018 Phase I ESA, an abandoned transformer was observed in the Tower Building. Subsequent to the 2018 Phase I ESA, the soil around the transformer was sampled and elevated PCBs were detected. Information pertaining to the current status of this abandoned transformer or the impacted soil is unknown as AECOM did not have access to the interior of this building at the time of the current site visit. Based on the lack of additional information, this transformer and associated PCB-impacted soil is considered a REC, in AECOM's opinion.

Based on the above-described activities, no controlled RECs (CRECs) were identified in connection with the subject property.

The following historical RECs (HRECs) were identified during this assessment:

- Based on the information provided, Spill Nos 9714187, 9714188, 9714189, and 9714190 were assigned when impacted soils were identified during the removal of eight USTs, two ASTs, associated fuel pumps and piping, and four hydraulic lifts from the subject property on March 20, 1998. These Spill Numbers were closed at different times from January to July 2005. The USTs ranged in size from 550 gallons to 4,000 gallons and contained gasoline, diesel, and waste oil. Post-excavation soil sampling was conducted and revealed volatile organic compounds (VOC), SVOC, and lead regulatory exceedances. The Spill Numbers were closed in 2005 after soil and groundwater investigations were completed to the New York State Department of Environmental Conservation's (NYSDEC's) satisfaction. Based on the closed status, these releases are considered an HREC, in AECOM's opinion.
- An additional Spill Nos 8801529 was assigned on May 17, 1988 due to a release of mustard oil by UPS and was closed the next day. Based on the closed status, this Spill is considered an HREC, in AECOM's opinion.

In addition, vapor encroachment conditions (VECs), were identified during completion of a Tier 1 vapor encroachment screening (VES) following ASTM International, Designation: E2600-15, *Standard Guide for Vapor Encroachment Screening on Property Involved in Real Estate Transactions* dated October 2015 (ASTM E2600-15).

- The subject property has a long history of commercial and industrial use including the presence of USTs. Based on previous subsurface investigations including a January 2022 Phase II ESA that included soil, groundwater, and soil vapor sampling, SVOCs are present above standards in on-site soil and groundwater and elevated concentrations of VOCs were detected in the soil vapor samples. Based on this information, a VEC exists and is considered a REC, in AECOM's opinion.

The following de minimis conditions (DMCs) were identified during this assessment:

- Areas of de minimis staining were observed on concrete and asphalt surfaces (ranging in size from approximately one square-foot to 20 square-feet) throughout the subject property, both inside the buildings and in the open exterior areas. The majority of the sources of these minor stains could not be identified due to the age and multiple uses of the subject property but are likely related to motor fuels and hydraulic fluid. Based on the limited extent of the staining, these areas of staining are considered DMCs, in AECOM's opinion.

1. Introduction

1.1 Purpose

This Phase I Environmental Site Assessment Update (Phase I ESA Update) was performed pursuant to AECOM USA, Inc. (AECOM's) written proposal, dated January 21, 2022. This assessment was performed in advance of the potential leasing of the subject property. The purpose of this Phase I ESA update is to satisfy the hazardous materials assessment requirements of the New York State Environmental Quality Review (SEQR) process. An original Phase I ESA was completed by AECOM for a portion of the subject property in May 2018. Soil and groundwater sampling was subsequently conducted by AECOM in October 2018.

Per ASTM International, Designation: E1527-13, Standard Practice for Environmental Site Assessments: Phase I Environmental Site Assessment Process (ASTM E1527-13), potential findings can include RECs, historical RECs (HRECs), controlled RECs (CRECs), and de minimis conditions (DMCs). A REC is defined by the ASTM standard as "the presence or likely presence of any hazardous substances or petroleum products in, on, or at a property: (1) due to any release to the environment; (2) under conditions indicative of a release to the environment; or (3) under conditions that pose a material threat of a future release to the environment." The term includes hazardous substances or petroleum products even under conditions in compliance with laws. HRECs are a past release of any hazardous substances or petroleum products that has occurred in connection with the property and has been addressed to the satisfaction of the applicable regulatory authority or meeting unrestricted use criteria established by a regulatory authority, without subjecting the property to any required controls. CRECs are a recognized environmental condition resulting from a past release of hazardous substances or petroleum products that has been addressed to the satisfaction of the applicable regulatory authority, with hazardous substances or petroleum products allowed to remain in place subject to the implementation of required controls. DMCs are those situations that do not present a material risk of harm to public health or the environment and generally would not be subject to enforcement action if brought to the attention of the regulating authority.

In addition, a Tier 1 vapor encroachment screening (VES) is completed as part of this assessment. This screening is conducted in general accordance with the ASTM International, Designation: E2600-15, *Standard Guide for Vapor Encroachment Screening on Property Involved in Real Estate Transactions* dated October 2015 (ASTM E2600-15). The objective of the VES is to evaluate if a vapor encroachment condition (VEC) exists or if a VEC does not exist.

This assessment for the Phase I ESA is based on a review of existing conditions, reported pre-existing conditions, and observed operations at the subject property and adjacent properties.

1.2 Scope of Work

The 2018 Phase I ESA included a site visit, regulatory research, historical review, and a review and an environmental database analysis of the subject property. In conducting this 2022 Phase I ESA Update, AECOM assessed the subject property for visible signs of possible contamination, researched public records for the subject property and adjacent properties (as applicable), and conducted interviews with persons knowledgeable about the subject property.

This project was performed in general accordance with ASTM E1527-13 and AECOM's proposal, dated January 21, 2022. Conclusions reached in this report are based upon the assessment performed and are subject to limitations set forth in Sections 1.3, 1.4, and 1.5 below.

1.3 Study Limitations

This report describes the results of AECOM's Phase I ESA Update to identify the presence of conditions materially affecting the subject facility and/or property within the limits of the established scope of work as described in our proposal.

As with any due diligence assessment, there is a certain degree of dependence upon oral information provided by facility or site representatives, which is not readily verifiable through visual observations or supported by any available written documentation. AECOM shall not be held responsible for conditions or consequences arising from relevant facts that were concealed, withheld, or not fully disclosed by facility or site representatives at the time this assessment was performed. In addition, the findings and opinions expressed in this report are subject to certain conditions and assumptions, which are noted in the report. Any party reviewing the findings of the report must carefully review and consider all such conditions and assumptions.

This report and all field data and notes were gathered and/or prepared by AECOM in accordance with the agreed upon scope of work and generally accepted engineering and scientific practice in effect at the time of AECOM's assessment of the subject property. The statements, findings and opinions contained in this report are only intended to give approximations of the environmental conditions at the subject property.

As specified in ASTM E1527-13, it is incumbent that the client and any other parties who review and rely upon this report understand the following inherent conditions surrounding any Phase I ESA:

- **Uncertainty Not Eliminated** - No Phase I ESA can wholly eliminate uncertainty regarding the potential for REC in connection with a property. Performance of this practice is intended to reduce, but not eliminate, uncertainty regarding the potential for REC in connection with a property, and this practice recognizes reasonable limits of time and costs. (Section 4.5.1 of ASTM E1527-13)
- **Not Exhaustive** - "All appropriate inquiry" does not mean an exhaustive assessment of a clean property. There is a point at which the cost of information obtained outweighs the usefulness of the information and, in fact, may be a material detriment to the orderly completion of transactions. One of the purposes of this practice is to identify a balance between the competing goals of limiting the costs and time demands inherent in performing a Phase I ESA and the reduction of uncertainty about unknown conditions resulting from additional information. (Section 4.5.2 of ASTM E1527-13)
- **Comparison with Subsequent Inquiry** – Phase I ESAs must be evaluated based on the reasonableness of judgments made at the time and under the circumstances in which they were made. Subsequent Phase I ESAs should not be considered valid standards to judge the appropriateness of any prior assessment based on hindsight, new information, use of developing technology or analytical techniques, or other factors. (Section 4.5.4 of ASTM E1527-13)

A similar set of inherent limitations exist in cases where the Phase I ESA included a screening-level assessment of vapor migration or vapor encroachment; such an assessment is a required part of a

Phase I ESA when ASTM E1527-13 is employed. According to ASTM E2600-15, the following limitations apply:

- Uncertainty Not Eliminated in Screening - No VES can wholly eliminate uncertainty regarding the identifications of VECs in connection with the target property. (Section 4.5.1 of ASTM E2600-15)
- Not Exhaustive - The guide is not meant to be an exhaustive screening. There is a point at which the cost of information obtained outweighs the usefulness of the information and, in fact, may be a material detriment to the orderly completion of real estate transactions. One of the purposes of this guide is to identify a balance between the competing goals of limiting the costs and time demands inherent in performing a VES and the reduction of uncertainty about unknown conditions resulting from additional information. (Section 4.5.2 of ASTM E2600-15)
- Comparison with Subsequent Investigations - It should not be concluded or assumed that an investigation was not adequate because the investigation did not identify any VECs in connection with a property. The VES must be evaluated based on the reasonableness of judgments made at the time and under the circumstances in which they were made. Subsequent VESs should not be considered valid bases to judge the appropriateness of any prior screening if based on hindsight, new information, use of developing technology or analytical techniques, or similar factors. (Section 4.5.4 of ASTM E2600-15)

This report was prepared pursuant to an agreement between Sustainable South Brooklyn Marine Terminal, L.P. (Client) and AECOM and is for the exclusive use of the Client. No other party is entitled to rely on the conclusions, observations, specifications, or data contained herein without first obtaining AECOM's written consent and provided any such party signs an AECOM-generated Reliance Letter. A third party's signing of the AECOM Reliance Letter and AECOM's written consent are conditions precedent to any additional use or reliance on this report.

The passage of time may result in changes in technology, economic conditions, site variations, or regulatory provisions, which would render the report inaccurate. Reliance on this report after the date of issuance as an accurate representation of current site conditions shall be at the user's sole risk.

1.4 Site-Related Limiting Conditions

The following site-specific limitations were encountered during the course of this assessment:

- During the site visit, AECOM was not provided access to all interior spaces of the buildings on the subject property. The Tower Building interior was locked and no key was available. The interior of this building was previously viewed in 2018 and a soil boring conducted near an abandoned PCB-containing transformer. Though unable to confirm the placement of this transformer inside this building, this particular site-related limiting condition is not expected to have significant limitation to this assessment.
- Access was also not available for every utility room in the J1 Shed building because the doors were locked and no key was available. These rooms were viewed in 2018 and the building has since been vacated. This particular site-related limiting condition is not expected to have a significant limitation to this assessment.
- The interior of the Graffiti Building was able to be assessed visually from the doorway but was not entered due to active welding and movement of heavy equipment at the time of the site

visit. This particular site-related limiting condition is not expected to have a significant limitation to this assessment.

- During the site visit, AECOM did not access the roofs of any of the site buildings. AECOM's evaluation of the subject property focused on areas where hazardous substances are handled. The site contact did not report any hazardous materials associated with the roofs. Based on this information, this particular site-related limiting condition is not expected to have a significant limitation to this assessment.

1.5 Data Gaps/Data Failure

The following data failure/data gaps were encountered during the course of this assessment:

- As specified in the agreed upon scope of work, a title search and environmental lien search were not conducted as part of this Phase I ESA Update. However, based upon historical data collected from other sources, this data gap is not expected to impact the results of this assessment.
- A limitation was encountered in determining the historical use of the subject property. The earliest source of historical information reasonably ascertainable within the time frame of this report in which usage could be determined was a Sanborn Map dated 1888. At the time of the map, the subject property was primarily open water in 1888; however, the southern-most portion of the property along 39th Street and Second Avenue was developed with a pier and labeled as the New York & Brooklyn Ferry & Steam Transportation Company. Therefore, the ASTM E1527 requirement to determine all obvious uses of the property from the present back to the property's first obvious developed use, or back to 1940, whichever is earlier, could not be achieved. However, based upon the identified land use, it is unlikely that there had been significant prior development; therefore, this data failure is not expected to impact the results of this assessment.
- It should be noted that not all standard historical sources, as defined per ASTM E1527-13, were reviewed as part of this assessment. Historical local street directories were not obtained within the timeframe of this assessment. Based on information provided from the remaining standard historical sources and from historical information provided within the previously prepared environmental reports, additional historical information obtained from local street directories would not likely have assisted in meeting the historical use requirement; therefore, this data gap is not expected to impact the results of this assessment.
- Per ASTM E1527-13, past owners, operators, and occupants of the subject property who are likely to have material information regarding the potential for contamination at the subject property shall be contacted to the extent that they can be identified and that the information likely to be obtained is not duplicative of information already obtained from other sources. AECOM was unable to interview past owners and/or operators at the subject property. However, based upon historical data collected from other sources, this data gap is not expected to impact the results of this assessment.
- Per the agreed scope-of-work and ASTM E1527-13, information related to certain site-specific items should be provided by the Phase I ESA report user to AECOM. To assist the user in gathering information that may be material to identifying RECs, AECOM provided the Client (the users) with the User Questionnaire from ASTM E1527-13; at this time the completed form has not been returned for inclusion in this report. However, this data gap is not expected

to represent a significant limitation to this investigation given the historical use of the subject property.

- AECOM submitted Freedom of Information Law (FOIL) request to the New York City Department of Environmental Protection (NYCDEP) to determine if they have files related to a historical hazardous materials release that may have occurred at the subject property. As of the date of this report, a response from the NYCDEP to AECOM's FOIL request has not been received. Based on AECOM's research to date, AECOM does not anticipate the response (if any) from this agency will significantly alter the conclusions or recommendations of this report. However, if information is received from this FOIL request that significantly impacts the conclusions of this report, this information will be forwarded upon receipt.

2. Site Description

2.1 Site Location and Parcel Description

The subject property, known as the South Brooklyn Marine Terminal, consists of an irregularly-shaped tract totaling approximately 65 acres of land located along the northwest side of Second Avenue between 31st and 39th Streets, in Brooklyn, Kings County, New York. The subject property is accessed from Second Avenue to the southeast and 39th Street to the southwest.

According to the New York City Department of Finance (NYCDOF), the subject property consists of portions of several parcels or portions of parcels of land, including:

- The majority of Block 662 Lot 1, excluding the following: northwest pier along 29th Street that is occupied by SIMS Recycling Facility, the mainland area from Second Avenue to the Gowanus Bay from 31st Street to 29th Street, a long rectangular area on the southeast side along 2nd Avenue used for car parking lots and material storage, and a small polygon that is not contiguous to the main Lot 1 area but is located to the south of the security booth/site entrance.
- The majority of Block 662 Lot 130, except for a small rectangular area on the southeast side along 2nd Avenue, occupied by parking lot.
- The majority of Block 662 Lot 136 except for a small rectangular area on the southeast side along 2nd Avenue, occupied by parking lot.
- The majority of Block 662 Lot 137 except for a small rectangular area on the southeast side along 2nd Avenue occupied by parking lot and a larger rectangle on the southwest side along 39th Avenue carved out of the southwest side for a car parking lot.
- The majority of Block 662 Lot 155 except for a polygon carved out of the southwest area for a bus turnaround and a car parking lot on 39th Street.

In addition, it should be noted that the ConEdison Substation located along Second Avenue to the west southwest of 37th Street is not included in the subject property (portions of Block 662, Lots 1 and 130).

The approximate location of the subject property is illustrated on Figure 1 – Site Location Map and the detailed outline of the subject property is visible in Figure 2 – Site Plan.

2.2 Site Ownership

The subject property ownership according to the NYCDOF is listed below. The subject property parcels are all in Block 662 and are summarized by lot:

- Lot 1: City of New York- Department of Small Business Services
- Lot 130: South Brooklyn Railway Company
- Lot 136: South Brooklyn Railway Company
- Lot 137: Finance Administrator of the City of New York
- Lot 155: City of New York- Department of Small Business Services

2.3 Site Visit

Ms. Megan Dascoli and Ms. Cary Friedman with AECOM's 125 Broad Street, New York, New York office visited the subject property on February 7, 2022. During the site visit, AECOM was accompanied through the subject property by Mr. Michael Stamatis of Sustainable South Brooklyn Marine Terminal (SSBMT) and Mr. Anthony Notargiacomo of New York City Economic Development Corporation (EDC). Messrs. Stamatis and Notargiacomo provided information on the past and present uses of the subject property including current operations and history, Mr. Stamatis has been associated with the subject property for approximately three years and Mr. Notargiacomo for eight years. Site-related limiting conditions encountered during this assessment were previously summarized in Section 1.4.

The site visit methodology consisted of walking over accessible areas of the subject property, including the building interiors and exteriors, the perimeter, and the portions of the surrounding area. The following sections summarize the results of the site visit.

2.3.1 Site and Facility Description

The subject property is approximately 65 acres in size and is mostly covered in asphalt and concrete pavement and remnants of demolished buildings that were used as part of the previous operations. Multiple railroad tracks (both in use and not in use) are located on the subject property. A total of six buildings are located on the subject property, including: J1 Shed, J2 Shed, N2 Shed, Graffiti Building, Tower Building and Scale House, and a one-story structure located in the southeast portion of the subject property (previously identified as a 'Temporary Structure'). There are also various mobile or temporary spaces throughout the subject property including large shipping containers used for storage (33rd Street Pier, near the Graffiti Building, and inside J1 Shed), several temporary electrical substation structures (near N2 Shed and near the Graffiti Building), and a vacant office trailer (near N2 Shed).

A brief description of each building is as follows:

- J1 Shed – Located along the southwestern portion of the 39th Street Pier. This building was vacant at the time of the site visit. This building was formerly used for the storage and warehousing of products unloaded from ships docked at the terminal and more recently as a temporary COVID-19 hospital. The building has a steel structural system and is in a general state of disrepair. The northeast and southwest sides of the building are constructed with concrete base and exposed concrete block along the bottom, and corrugated metal and polycarbonates sheets on top. The southeast side of the building is constructed with concrete block and covered by cement. The building's former boiler/mechanical room and the pump/ meter room were locked and inaccessible at the time of the site visit. Water service was reportedly not currently provided to this building. Approximately one dozen metal storage containers were observed inside the south corner of the building. A majority of these containers were locked but are reportedly routinely checked by Hughes Electrical Company and contain security cameras, copper wire and conduit supplies.
- J2 Shed – Located on the northwest portion of the 39th Street Pier. This building was vacant at the time of the site visit. This building was formerly used for storage and warehousing and more recently as a temporary COVID-19 hospital. The building has a steel structural system and shows signs of moderate disrepair. The northwest side of the building appears to have been repaired with corrugated metal panel. The remaining three sides of building were constructed with concrete base and exposed concrete block along the bottom, and corrugated metal and polycarbonates sheets on

top. The eastern portion of the building has a defunct pump and meter room which was previously used to supply water to the building's sprinkler system in case of a fire.

- N2 Shed – This was previously referred to as the N Shed in the 2018 Phase I ESA. Located on the northeastern portion of the 39th Street Pier, to the southeast of the J2 Shed. This building was vacant at the time of the site visit. The building has a steel structural system and shows signs of moderate disrepair. The exterior shell of the building was constructed with a concrete base and exposed concrete block along the bottom, and corrugated metal and polycarbonates sheets on top. Two defunct pump and meter rooms were observed in the north and northeast portions of the building. A 100-gallon diesel aboveground storage tank (AST), used to power a backup generator, was present in the Diesel Fire Pump Room. No staining was observed in the vicinity of this AST. One abandoned transformer, labeled as PCB-containing with less than 50 parts-per-million (ppm) PCBs, was observed inside the building on the southeast side. Staining was observed under the equipment; however, AECOM was unable to confirm if the staining was oil or water. Two degraded 55-gallon drums on a wooden pallet were observed on the exterior south-side of the building labeled as containing anti-freeze. No evidence of staining, leaks, or releases was observed in the vicinity of these drums.
- Graffiti Building – Located on the eastern portion of the 39th Street Pier, immediately adjacent to the southeastern portion of the N2 Shed. This building was occupied by Phoenix Marine & Underwater Contractor at the time of the site visit. The main area of the building appeared to be used for material storage and for maintenance activities. Heating and cooling systems were not observed. The building has a steel structural system and shows signs of moderate disrepair. The exterior shell of building is constructed with concrete base and exposed concrete masonry block along the bottom, and corrugated metal and polycarbonates sheets on top. A second floor mezzanine area that contained a small office and storage space is present in the building. Miscellaneous construction equipment and supplies associated Phoenix's operations were present including a small front end loader and compressed gas cylinders of unknown contents. The building also contains a residential electric hot water heater, and a fire sprinkler control system.

An equipment and materials storage area was present along the northeastern exterior perimeter of the Graffiti Building. Four large metal containers were located on the southeast side of the building and were used for material storage. Seventeen 330-gallon plastic containers of Sikadur 35, an epoxy sealing adhesive, were stored along the northern and eastern walls of the building. The containers held various volumes, but most were empty. According to labeling on the containers, "Part B" of this material was labeled as corrosive and "Part A" was not. A 500-gallon diesel fuel AST with secondary containment was located near the southeast corner and entrance of the Graffiti Building that was used to run two temporary generators that supplied power to the building's operations. No evidence of staining, leaks, or releases was observed in the vicinity of the hazardous material and petroleum storage.

One monitoring well cover was noted to the southwest of the main entrance, near the temporary generators.

- Tower Building - Located along the eastern portion of the 33rd Street Pier, in the northeastern portion of the subject property. The building was formerly used as a communications outpost and a scale house for trucks coming in and out of the terminal. The interior of the building was inaccessible during the site visit. According to the site contacts, Demand Electric was in the process of vacating the building. The tower and main portions of the building appeared to be steel frame construction with a brick façade on the main building and metal sheeting on the tower. According to the 2018 site visit description, the building had cast in-place concrete floors on first and second level and access to the roof indicated that it is of asphalt gravel construction. Currently, the area to

the southwest of the building had eight bays for truck scales embedded in-ground with concrete curbs. The armor on the scales appeared rusted and damaged. The bays were crowded with debris including plastic drums of various sized and unlabeled contents, pallets, wooden spools, boats on trailers, hoses, debris, and broken supplies and equipment. The exterior of the building appeared to be in disrepair.

- One-story Building (previously identified as a "Temporary Structure") – A one-story building surrounded by a chain-link fence was observed on the southeastern portion of the subject property. This structure was vacant at the time of the site visit. This structure is approximately 5,000 square feet and is a steel structural system with corrugated sheet metal for the walls and a rubberized roof. The building was reportedly used for the maintenance of tractor trailer trucks. The building was heated with two air plenums attached to the ceiling, with each unit fueled by a 250-gallon fuel oil AST located in a secondary containment structure along the exterior perimeter of the building, one on the south side and one on the west side. One empty, unlabeled drum was found on the north side of the building. Water service is still provided at this building; there was an active water leak in the southeast corner of the building at the time of AECOM's site visit.

The remaining areas of the subject property consists of predominately of asphalt pavement. Many areas of the pavement show subsidence indicating that the fill brought into the area to create the terminal has possibly shifted and/or compacted over time. The remnants of chain-link fencing exist throughout the property and was likely used to isolate other buildings that have since been razed. Many locations within the property show evidence of the former building footprints. Additionally, numerous abandoned rail spurs exist on the subject property. Signage posted on the subject property and on Second Avenue indicates that some of these spurs are still active.

During the site visit, no visual evidence of underground storage tanks (USTs) (e.g., vent pipes, fill ports), potable water wells, dry wells, clarifiers, septic tanks, or leach fields was identified on the subject property. No visual evidence of discolored soil, water, or unusual vegetative conditions or odors was identified during the site visit. In addition, no visual evidence of significant corrosion was identified on the floors or walls of the subject property building or on the exterior of the subject property. The general layout of the subject property is illustrated on Figure 2 - Site Plan and Representative Site Photographs are provided in Appendix A.

2.3.2 Surrounding Properties

The subject property is located in an industrial and commercial area in the Industry City area of Brooklyn. The subject property is bordered to the northwest by the Gowanus Bay. The subject property is bordered to the northeast by Gowanus Bay and a New York City Department of Transportation laydown and material sorting area. Beyond Gowanus Bay to the northeast is the Sims Municipal Recycling Facility. The subject property is bordered to the southeast by automotive parking spaces for the Industry City employees and customers, a bike lane, and Second Avenue, beyond which are the retail and commercial properties as associated with Industry City. The subject property is bordered to the south by the intersection of Second Avenue and 39th Avenue, beyond which are automotive parking spaces along 39th Avenue and additional commercial and retail properties also associated with Industry City. The subject property is bordered to the southwest by commercial and retail facilities and Gowanus Bay.

AECOM did not observe any gasoline service stations or dry cleaners in the immediate vicinity (500 feet) of the subject property. With the exception of Gowanus Bay, no other sensitive receptors (i.e. day care centers, schools, hospitals) are located adjacent to the subject property. Based on

AECOM's site reconnaissance of the surrounding neighborhood, no off-site sources of concern were identified.

2.3.3 Petroleum Products and Hazardous Materials

Petroleum products or hazardous materials were not observed in the J1 or J2 Sheds. Two degraded 55-gallon drums of antifreeze, an approximately 100-gallon diesel fuel AST for the backup generator, and one abandoned PCB-containing transformer were observed in the N2 Shed. Several 5-gallon plastic buckets of "Synco R & O Oil 46" were located inside, near the entrance, and several partially filled 330-gallon containers of epoxy sealant labeled as corrosive were present along the north exterior wall of the Graffiti Building. Eleven plastic drums of 55-gallon and 30-gallon volume with unknown contents were observed in the Scale House area of the Tower Building. Products affiliated with the maintenance of motor vehicles and construction equipment (such as paints, lubricants, small containers of motor fuels) were present within both the Graffiti and Tower Buildings (Refer to Section 2.3.1). As described in Section 2.3.1, two 250-gallon fuel oil ASTs are used to fuel two air plenums in the One-Story Building on the southeastern portion of the property. Petroleum staining was not observed in this building. Other hazardous materials were not identified by AECOM during the site visit.

Evidence of past placement of hazardous materials, in the form of two large, red "Hazardous Materials, No Smoking" signs, was observed on the northwest side of the J1 and J2 sheds on the 39th Street Pier. These signs were branded as "DOCKNYC". The areas were vacant during the site visit and there was no evidence of any staining in the area.

It should be noted, seven 55-gallon drums were observed in the interior of the N2 Shed near the southwest roll-up door. The drums were labeled as Non-Hazardous Soil Cuttings and dated 12/6/21. It is presumed these were generated during recent Phase II soil sampling activities. Although not considered a hazardous waste, based on the exceedances identified, these drums will likely need to be disposed of as impacted materials.

2.3.4 Hazardous Waste

No hazardous waste, with the exception of universal waste such as spent fluorescent light tubes, is generated at the subject property. Based on the presumed limited quantities, universal waste generation is not expected to represent a REC.

The subject property was not listed as an active generator of hazardous waste in the site-specific database report. Information pertaining to former generator listings is further discussed in Section 5.3.1.

2.3.5 Polychlorinated Biphenyls

Polychlorinated biphenyl (PCB)-containing dielectric fluids have been widely used as coolants and lubricants in transformers, capacitors, and other electric equipment due to their insulating and nonflammable properties. Based on the age of the subject property (pre-1979), the potential exists for PCBs to be present on-site.

During the site visit, one abandoned PCB-containing transformer was observed inside the N2 Shed along the southeast wall near joints in the concrete floor. The transformer was labeled as PCB-containing and with a label certifying the PCB content of the liquid inside the unit as less than 50 ppm. Staining was noted on the concrete floor at the base of the transformer; however, AECOM

was unable to determine if the staining was from transformer oil or ambient moisture. In addition, an abandoned transformer was observed inside the Tower Building during the previous site visit in 2018; however, the presence of this equipment was unable to be verified at the time of this Phase I ESA Update as the Tower Building was inaccessible.

No pole-mounted transformers were observed on the subject property during the site visit. Two new electrical substation N2 Sheds were observed on the subject property: one to the east of the Graffiti Building and one to the south of the N2 Shed. Electrical panels were observed in the permanent building structures on the subject property, but no transformers were noted.

Possible hydraulic lifts were observed on the subject property associated with three loading docks observed at the J2 Building. The age of these buildings may indicate the presence of PCB fluids. No leaks or stains were observed from these lifts. No evidence of underground lifts in maintenance areas was observed at the subject property.

Fluorescent light ballasts contain capacitors that may be filled with PCB-containing dielectric fluid. Typically, newer light ballasts will contain labeling stating "No PCBs". Based upon the age of the buildings, it is possible that the light ballasts within any of the buildings at the subject property contain PCBs. An inspection of individual ballasts was not included within the scope of this assessment.

No other hydraulic equipment (trash compactors, lifts) was identified on the subject property.

The presence of the PCB-labeled transformer with potential oil staining is considered a REC, in AECOM's opinion.

2.3.6 Aboveground Storage Tanks

Four ASTs were identified at the subject property during the site visit.

- One approximately 500-gallon diesel AST was visible near the southeast corner of the Graffiti Building and appeared to power two portable generators.
- One approximately 100-gallon AST was observed in the Diesel Fire Pump Room in the northeast corner of the N2 Shed. This AST was situated over a concrete floor, was not labeled, and there was no gauge to determine the amount of product, if any, in the AST. Based on the name of the room that the AST was located in, it is assumed that this AST contains/contained diesel fuel.
- Two approximately 250-gallon (based on the size of the enclosure) ASTs were observed adjacent to the One-Story Building in the southeast area of the subject property. Each AST appeared to be enclosed in a metal sided structure so the condition of the tanks and the ground beneath them was not visible. It was assumed they contained fuel oil as they were powering forced air heaters inside the building.

No ASTs were listed in the site-specific environmental database report or observed in the historical aerial photographs reviewed by AECOM. No releases related to ASTs were reported in the site-specific environmental database.

2.3.7 Underground Storage Tanks

Visual evidence of USTs (e.g., vent pipes, fill ports) was not identified during the site visit. A brass cap was identified during the 2018 Phase I ESA in the area located to the west of the One-Story Building (formerly identified 'Temporary Structure'), in the southeast portion of the subject property. As a result, the previous Phase I ESA, identified the potential for a UST in this area as a REC. However, a subsequent geophysical survey was conducted and did not identify a UST in this area. In addition, soil and groundwater samples were collected from this area in 2018. These samples had SVOC exceedances that were in line with compounds and levels found throughout the investigation area that included the majority of the subject property, see Section 4.3 for additional information.

Previous reports, see Section 4.3, indicate that USTs have historically been located on the subject property though they have reportedly been removed. No active USTs listed in the site-specific environmental database report or in the NYSDEC bulk storage database.

2.3.8 Solid Waste

Two solid waste dumpsters were observed to the north of the Tower Building. The dumpsters appeared to contain wire, plastic, and broken items. One solid waste dumpster was observed to the southwest of the Graffiti Building entrance and appeared empty. One solid waste dumpster was observed to the north of J1 Shed and appeared to contain wooden pallets and packing material. No evidence of inappropriate disposal activities and no significant staining were identified in the vicinity of the dumpsters.

2.3.9 Water

The subject property has no active water lines to obtain potable water, with the exception of water to the two structures located on the eastern portion of the property which are supplied by NYCDEP. No potable water wells were observed at the subject property. It is unclear if fire suppression water is supplied by the NYCDEP or obtained directly from Gowanus Bay. Potable water at the subject property associated with operations in the Graffiti Building consists of supplied bottled water.

2.3.10 Wastewater

Sanitary wastewater does not appear to be generated at the subject property as the only functional toilets observed were portable and temporary. They appeared to be serviced on a regular basis.

2.3.11 Stormwater

Stormwater from the subject property appears to drain via sheet flow to the numerous stormwater drains located throughout the paved portions of the subject property. It is unknown whether the subject property is connected to the municipal stormwater sewer system or whether the storm drains discharge to the nearby waterway of Gowanus Bay. No staining was identified in the vicinity of the storm drains.

2.3.12 Heating and Cooling

Fuel oil is the heat source for the One-Story Building near the southeast corner of the subject property. The source for the office areas was unable to be confirmed during this assessment. None of the other buildings at the subject property are heated and none of the buildings have air conditioning.

3. Environmental Setting

3.1 Topography

The United States Geological Survey (USGS) 7.5-minute topographic maps of the subject property area (Jersey City, NJ and Brooklyn, NY quadrangle maps) indicate that the subject property elevation is approximately 1 to 2 feet above mean sea level (USGS, 1995). Based on a review of these technical resources and AECOM's site visit, the subject property is generally flat with a slight downward slope towards the northwest.

3.2 Soil/Geology

According to a Phase II ESA conducted by AECOM in 2018, subsurface materials consisted of a mix of silt, sand, and gravel with evidence of concrete, brick, glass, and ceramic fragments typical of urban fill. Soils in New York City are typically classified as "Urban Land", a generic description of soils that have been buried, re-worked, or otherwise altered as a result of human activities.

The subject property area lies within the glaciated Coastal Plain physiographic province of New York. The bedrock geology in the area is not well documented, and the depth to bedrock is unknown; however, The Geology and Engineering Geology of the New York Metropolitan Area, Field Trip Guidebook T361 (Baskerville 1989) prepared for the 28th International Geological Congress, and the Geologic Map of New York City (compiled 2001) identify underlying bedrock as the Cambro-Ordovician age Hartland Formation. The Hartland Formation in the area of the subject property is part of the Pelham Bay Member and consists of gneiss. Surficial deposits in the region are mapped as glacial till (Cadwell et al 1986). Depending upon the specific location in the region the overburden material could also include fluvial, marine-tidal marsh, and recent fill deposits. Many low-lying areas have been historically filled to accommodate development.

3.3 Groundwater/Hydrology

Site-specific groundwater flow information was not identified during the course of this assessment. At the time of AECOM's Phase II ESA, groundwater was encountered in the soil borings at depths ranging from 7 to 9 feet below ground surface (bgs). Based on the proximity to the subject property to the Gowanus Bay and the topography of the subject property and surrounding area, groundwater is anticipated to flow in a westerly direction and will have some tidal influence. However, the actual groundwater flow direction in the vicinity of the subject property cannot be determined without site-specific ground water monitoring well data.

4. Site and Area History

Historical information for the subject property and surrounding properties is based on AECOM's review and analysis of the following historical sources:

- Aerial photographs dated 1924, 1940, 1943, 1951, 1954, 1961, 1966, 1971, 1974, 1981, 1985, 1994, 1995, 2006, 2009, 2013, and 2017;
- Google Earth aerial images dated 1994, 1995, and 2001 – 2021;
- Sanborn® Fire Insurance Maps (Sanborn Maps) dated 1888, 1906, 1921, 1922, 1926, 1928, 1951, 1965, 1978, 1979, 1980, 1982, 1985, 1987, 1988, 1991 – 1995, and 2001 – 2007;
- Topographic maps dated 1891, 1898, 1900, 1905, 1925, 1947, 1955/1956, 1967, 1979/1981, 2013/2014, 2016 and 2019;
- City directories for the years 1928, 1934, 1940, 1945, 1949, 1960, 1965, 1970, 1973, 1976, 1980, 1985, 1992, 1994, 1997, 1999, 2000, 2004, 2005, 2009, 2014, and 2017; and
- Online Property Information reviewed via the NYCDOF and the City of New York City Department of Buildings (NYCDOB) websites.

Note that Sanborn Map coverage of the entire subject property and/or adjacent properties was not available in all years reviewed.

In addition, an interview was conducted with Mr. Michael Stamatis who has been associated with the subject property for the past three years.

4.1 Subject Property

AECOM's historical research indicates that the subject property was primarily open water in 1888. Only the southern-most portion of the subject property along 39th Street and Second Avenue was developed with a pier and labeled as the New York & Brooklyn Ferry & Steam Transportation Company. A coal bin was present at the end of the pier. In addition to the ferry (now identified as the 39th Street Ferry), a covered platform extended out into the Gowanus Bay on urban fill in front of 38th Street by 1906. Smaller buildings identified as a boat maker, a storage building, and two boat houses are located on urban fill between 34th and 37th Streets.

By 1922, the subject property had been developed into a series of piers identified as the City of New York Piers. It is assumed that the piers were constructed on man-made filled areas. The 39th Street Ferry is identified as the City of New York Ferry with multiple buildings and several railroad sidings listed as the South Brooklyn Railroad. Two additional piers had been constructed into Gowanus Bay. These piers were City Pier – Moore & McCormack Company, Inc. (33rd Street), and Luckenbach Steamship Company Inc. Lessee (35th Street). Multiple buildings were present between these piers and Second Avenue. By 1926, the 39th Street Pier had been enlarged to include the ferry service, the City of New York Police Department Garage and Store House building, an unloading and storage area for timber, and a Fire Boat Station listed as New York Fire Department Engine Company 223. In 1928, the subject property was relatively unchanged with the exception that the Moore & McCormack pier is identified as the American Steamship Corporation and that the Luckenbach Steamship Company now has its own building at the entrance to the pier.

By 1940, four bulk storage tanks were present where the current N2 Shed is located. The 1951 Sanborn Map identifies these tanks as four 160,000-gallon aboveground diesel fuel bulk storage tanks operated by the New York City Transit System with a diesel fuel filling station located to the

southeast of these tanks. The Sanborn Map also indicates that much of the 39th Street Pier was under the operation of the New York City Transit System. The 39th Street Ferry was still in operation and the rail spurs entering the subject property were identified as the New York City Transit System Freight Department with a rail turnout identified as the Church Street Trolley Terminal. The City of New York Police Department Garage and Store House building was identified as the bus garage and repair shop for the New York City Transit System. Two gasoline tanks were identified in the northwest corner of the building. An additional bus garage was located adjacent to this building to the northwest. Located southeast of these buildings was a small structure listed as a tractor repair building for the Moore McCormack Lines. This building was identified as having a gasoline tank. At the edge of the pier, Engine Company 223 was depicted to contain an oil room. The 35th Street Pier was still operated by the Luckenbach Steamship Company. Buildings operating between the piers and Second Avenue consist of storage buildings for the Luckenbach Steamship Company and several storage buildings for the City of New York Department of Purchase between 32nd and 36th Streets. The Luckenbach building was identified as having a gasoline tank in the southeast corner of the building and along the northwest portion of the building and the Department of Purchase Building located between 35th and 36th Streets was identified as having two gasoline tanks outside of its northeastern wall.

The 1953 aerial photograph indicated that the four bulk diesel fuel storage tanks had been replaced by the current N2 Shed. In 1961, aerial photographs show extensive construction on the 39th Street Pier as it is extended further out into New York Harbor into its current configuration.

By 1965, Pier 39 had undergone some significant changes. The 39th Street Ferry was identified as the Department of Marine and Aviation 39th Street Terminal, with a portion of the area identified as the North East Marine Terminal used by the Mitsui Line. The J1 and J2 Sheds were present, but are connected with a structure parallel to the Gowanus Bay on the pier, giving the entire building a "J" configuration (hereinafter identified as the J Shed). Rail spurs from the New York City Transit System Freight Department were still present; however, the trolley service was no longer depicted. The New York City Transit System buildings present in 1951 were identified as storage buildings occupied by Universal Terminal & Stevedoring Company. Additional storage buildings operated by Universal Terminal & Stevedoring Company were located southeast of the former New York City Transit System buildings along Second Avenue between 36th and 37th Streets. The former operations of the Luckenbach Steamship Company were identified as being operated by the Farrell Lines, Inc. with the addition of a lift truck garage located immediately northeast of their storage buildings. This garage currently remains and is identified as the Tower Building. With the exception of an additional building identified as a transit shed located southwest of the Farrell Line operations, there were no other changes to the subject property since 1961.

The 1974 aerial photograph depicts significant changes to the subject property. Though the J Shed and N2 Shed were present, the majority of the buildings previously identified as being operated by the Universal Terminal & Stevedoring Company were no longer present and had been replaced by asphalt pavement for the storage of cargo containers and motor vehicles. The current Graffiti Building located near the N2 Shed was present in the photograph. The only remaining building was an unidentified structure near Second Avenue located east of the Tower Building. The majority of the storage buildings for the Farrell Lines have been demolished, with the exception of one structure currently known as the Tower Building. In addition, the Scale House, which still remains present at the subject property, was visible in the photograph. The 33rd Street and 35th Street were replaced with urban fill to create a large asphalt paved pier with two operating cranes to remove cargo containers from docked ships. The 35th Street Pier remains at the subject property as a pier shed. A portion of the building used by the City of New York Department of Purchase was demolished while the remaining portion is identified as being used for manufacturing.

As of 1979, the boundaries of the subject property were generally in its current configuration. The 1979 Sanborn Map indicates that the Graffiti Building located near the N2 Shed was built in 1973. The only remaining building along Second Avenue was the storage facility operated by Universal Terminal & Stevedoring Company located between 36th and 37th Streets. The Tower Building and the Scale House were illustrated in the map. By 1980, the building along Second Avenue identified as manufacturing was no longer present.

The subject property is also listed as being leased by the Northeast Marine Terminal Company, Inc. There were no substantial changes to the subject property until 1987 when the storage building occupied by the Universal Terminal & Stevedoring Company along Second Avenue was no longer present. The majority of the subject property was being used for the storage of cargo containers directly on the asphalt paved surface or for the parking of motor vehicles.

The subject property has remained relatively unchanged since 1987 with the exception of the following modifications:

- 1995 - The cargo cranes located where the 33rd Street Pier was formerly present were no longer depicted.
- 2006 – The 33rd Street Pier had been removed.
- Between 2009 and 2011 a section of the J Shed that parallels the edge of Pier 39 had been removed; thus creating two separate buildings currently known as the J1 and J2 Sheds. Multiple cargo containers and automotive vehicles are parked throughout the subject property.

Based on the lengthy historical use of the property for commercial and industrial uses and the known soil and groundwater impacts above standards, the historical use of the subject property is considered a REC, in AECOM's opinion.

4.2 Off-site Properties

NORTH

Properties to the north and northeast in 1888 consisted of New York Bay and several piers and storage buildings. By 1906, these piers were occupied by the Crescent Brick & Supply Company, Ross Iron Works, the Empire Repair Company, and the Raab Iron Works. By 1922, all of the properties to the north and northeast were under the operation of the James Shewan & Sons – Ship Yards and James Arnott. The 29th, 30th, and 31st Street Piers were present to the northwest and are operated by U.S. Steel Products Company, Norwegian – American Line, and Fabre Line, respectively.

The operations of the shipyard were better defined on the 1926 Sanborn Map and include a plate shop, pipe shop, electrical shops, machine shops, saw and planning mill, lumber storage, oil tank storage, and several operations associated with the shipyard building. The 30th Street Pier was identified as being operated by Lloyd Brasileiro and the 31st Street City Pier identified was operated by the Royal Netherlands Steamship Company.

The shipyard operations remain the same until sometime during or after World War II when the shipyard was identified on the 1951 Sanborn Maps as operated by the Bethlehem Steel Company.

It was noted on the Sanborn Map that the property information had not been corrected since 1941. The 1951 map also indicates that the property located immediately to the north of 29th Street contained several buildings owned by Sevedores for the use as storage, a warehouse, and a garage. A building located immediately to the northeast was identified as manila rope storage

owned by G. Johnson Inc. The 29th Street Pier was identified as being operated by the Isthmian Steamship Company, while the operators of the 30th and 31st Street Piers remain unchanged. Isthmian also operates a storage building located on 29th Street and Second Avenue. There appears to be no significant changes to these properties until 1974 when an aerial photograph shows that urban fill was being deposited between the 30th and 31st Street Piers to extend the operations of the piers further into New York Bay. This area became known as the 30th Street Pier. By 1978, the 29th Street Pier is operated by Argentine Lines and Constellation Lines and that the 30th Street had been completed. The storage building previously being operated by Isthmain was now listed as being operated by the New York City Department of Sanitation. The property to the north and northeast previously identified as operated by Bethlehem Steel was now identified as a gas turbine generating station operated by Con Edison. Two 1,000,000-gallon oil barges are docked within the confines of their operations.

As of 1979 the 29th Street Pier was no longer occupied. The properties to the north remained relatively unchanged until 2001 when the New York City Department of Sanitation was no longer identified as operating the building to the north. No changes were identified in any of the historical documents reviewed. However, in 2013 SIMS Municipal Recycling Facility was opened on the 30th Street Pier.

EAST / SOUTHEAST

The properties to the east of the subject property across Second Avenue in 1888 were mostly vacant. The South Brooklyn Rail Road Terminal Company, numerous rail spurs, and residential dwellings and storefront commercial properties were located to the southeast. The properties were mostly unchanged in 1906 with the exception of a small building along 33rd Street identified as Bush Terminal Company Freight Depot and several commercial operations in the southeast identified only as compound buildings and a repair shop with a saw and planing mill and a machine shop. By 1924, all of the vacant properties were developed with various storage buildings and loft space which are identified in the 1926 Sanborn Map as the Bush Terminal Company. Northeast of the subject property consisted of the location of the Bush Terminal Company Power House that contained a transformer room and two gasoline tanks in Building No. 9 near the corner of Second Avenue and 33rd Street. Multiple rail spurs identified as the New York Municipal Railway Corporation and a machine and print shops were located towards the southeast.

The properties towards the east remained relatively unchanged through 2007, excepting the powerhouse being identified as the Brooklyn Edison Company No. 32 building in 1951. The rail spurs to the southeast were identified in 1951 as the New York City Transit System B.M.T. Division, Bus Mechanical Department, and Freight Department. A filling station with a gasoline tank was also identified in this area and operated by the transit system. By 1965, there was no identification as to who operated the rail spurs and the filling station had become a pipe shop. Based on information obtained online regarding the history of Industry City, in 1996, a Costco retail store was constructed in the area of the rail spurs to the southeast. In addition, many of the lofts and storage buildings of the Bush Terminal Company (also known as Bush Terminal Associates) were in a state of disrepair. In 2013, a redevelopment project began in the area with the renovation of the lofts and storage buildings. Today this area is known as Industry City. It presently contains over 450 businesses ranging from NYC manufacturing companies to tech entrepreneurs, design and media companies.

SOUTH / SOUTHWEST

The properties to the south and southwest have been occupied by industrial and commercial operations since at least 1888. These operations included the Phoenix Chemical Works, H.W Johns Manufacturing Company, Pneumatic Pulv Company, and the Bush and Denslow Manufacturing Company. The structures and processes identified at these facilities included acid chambers, bulk bleaching storage tanks, and petroleum and distillation products such as naphtha, refined oil, and

tar. By 1906, all of these operations had ceased and were replaced by the H.W. Johns Manville Company (manufacturers of asbestos products) and storage buildings associated with the Bush Terminal Company. Additional operating entities included the F.S. Sanford Coal Company and coal yard, Dannemiller Coffee Company, Marcus Ward Company, Bush Docks, Brooklyn Rapid Transit, and rail yard. By 1926, most of the area was occupied by lofts and storage buildings owned by the Bush Terminal Company. Additional operations included the Dannemiller Coffee Company, Commonwealth Fuel Oil Company, S & S Storage and Warehouse Company, Bush Terminal Service Station – Freight Terminal, and warehouses for the Holcomb Rubber Company. Similar operations were identified in 1928.

As of 1951, the majority of the properties to the south and southwest were lofts and storage buildings operated by the Bush Terminal Company. Additional operating facilities identified included Dannemiller Coffee Company, East Coast Valve Company, and the Eskay Coal & Fuel Oil Company and other small general stores and commercial buildings. A filling station was located northwest of the Dannemiller Coffee Company. The area to the south and southwest was generally unchanged in 1965 with the exception of the Dannemiller Coffee Company which was labeled as a textile warehouse. No significant changes to these properties were identified since 1965 with the exception of the filling station near the former coffee company identified as an auto repair shop in 1993.

As with the properties east of the subject property, many of the lofts and storage buildings of the Bush Terminal Company were in a state of disrepair by the early 1990s. These buildings are also part of the Industry City redevelopment project and several of these structures have been renovated.

WEST / NORTHWEST

The subject property is bordered to the west and northwest by Gowanus Bay.

No historical off-site sources of concern were identified.

4.3 Previously Prepared Environmental Reports

Seven previous prepared environmental reports were provided for AECOM's review during the course of this assessment. Significant data gaps were not identified during AECOM's review of these previously prepared reports. Note that the previous reports cover areas that are within or include the subject property boundaries that are defined for this Phase I ESA.

Supplemental Site Investigation Report, South Brooklyn Marine Terminal, Brooklyn, New York, dated April 2004. Prepared by TRC Environmental Corporation for New York City Economic Development Corporation.

TRC investigated at the SBMT which covers portions of the subject property as well as additional areas to the northeast to 29th Street. The TRC Supplemental Site Investigation Report was based on a Supplemental Environmental Site Investigation Work Plan prepared by TRC in December 2002. The work consisted of a geophysical survey at suspected UST locations, test pits at geophysical anomalies, and soil borings at previously identified areas of concern and proposed construction locations. This report also reviewed many previous investigation reports that were attached in abridged form as Appendix A. Phase I and Phase II ESAs conducted by TRC in 2002 were referenced but not available for review.

The report included a historical review of the past uses of the property which was in general agreement with the AECOM Phase I ESA historical reviews in 2018 and 2022.

The discussion of reports from Ballard Engineering Consulting, PC 1997 and 1998 describe research and investigations revealing up to 40 USTs and ASTs on the subject property from 29th to 39th Streets. Figures showing locations are included in Appendix A. Eight USTs and two ASTs containing gasoline, diesel, waste oil, fuel oil and one AST of unknown contents ranging in size from 550-gallons to 4,000 gallons were removed in 1998 as well as four hydraulic lifts. Sidewall and bottom excavation samples indicate elevated levels of volatile organic compounds (VOCs), semi-volatile organic compounds (SVOCs), and lead.

Site-specific investigations were conducted by URS Corporation in 2000 through 2004 that included soil sampling, groundwater sampling, estimated extents and area of contamination, hydraulic conductivity results, and a recommendation of active remediation technology. As groundwater concentrations of VOCs fell, URS recommended continued monitoring instead of active remediation until two consecutive monitoring events achieved NYSDEC Groundwater Quality Criteria. The NYSDEC agreed to the approach in a letter dated October 21, 2003. No further information was available about this groundwater monitoring program.

The results of the investigation by TRC in 2004 were described. The soil samples were analyzed for VOCs, SVOCs, and Target Analyte List (TAL) metals. The test pits located in the areas of geophysical anomalies did not indicate presence of VOCs or any additional USTs or piping; no soil samples were collected for laboratory analysis. The 14 soil samples from the test pits showed elevated levels (above regulatory standards) of SVOCs and metals in most samples. VOCs and PCBs were detected in some of the samples at low levels. Four soil borings were sampled within the N2 Shed (in the area of four former 160,000-gallon ASTs) and soil samples exhibited petroleum-like impacts with elevated concentrations of SVOCs and metals detected.

Groundwater Sampling Report to Support the NYSDEC SPDES Permit for Construction Activity at the South Brooklyn Marine Terminal, Brooklyn, New York, dated August 14, 2007. Prepared by Henningson, Durham & Richardson (HDR Architecture and Engineering, P.C. for New York City Economic Development Corporation.

Groundwater sampling was performed at the SBMT to determine if groundwater removed during infrastructure improvements could be pumped from the excavation trenches to the municipal storm sewer for disposal. This report referenced an earlier geotechnical report produced by Blauvelt Engineers in 2002 that describes the site soils as manmade fill from 5 to 40 ft bgs. This report also included a table of Reported Spills and LTANKS Sites within ¼ mile and lists 11 sites, all with closed spill numbers.

Six temporary wells were installed throughout the current subject property footprint and a groundwater sample was collected from each. The laboratory results indicated elevated metals, pH, and Total Suspended Solids values. HDR concluded that the elevated results would be within acceptable ranges for discharge if the water was allowed to settle before discharge.

Final Soil Characterization Findings Report, 39th Street Pier, South Brooklyn Marine Terminal (SBMT, Brooklyn, NY, dated May 7, 2009. Prepared by The Louis Berger Group for New York City Economic Development Corporation.

Louis Berger performed soil sampling and waste characterization sampling in a limited area of the subject property. Eleven borings were advanced on the northeast corner of the bulkhead of the 39th Street Pier to the north of the N2 Shed and the Graffiti Building in preparation for excavation and the reconstruction of a rip-rap revetment and concrete barrier. Borings were drilled to approximately 20 feet bgs. Additionally, in this proposed excavation area along the edge the pier, six waste characterization samples and one discrete groundwater sample were collected.

The soil samples were compared to the NYSDEC Technical and Administrative Guidance Memorandum (TAGM) standards and exceedances for TAL metals and SVOCs were identified. The groundwater results indicated several TAL metals and SVOCs exceeded the NYSDEC groundwater standards.

These results were used to evaluate the soil for beneficial reuse and disposal. Based on the regulations and results, Louis Berger concluded that some soil could be reused on-site and could be disposed of as non-hazardous at an off-site disposal/recycling facility, if reuse was not feasible.

These results were from an area that was intended to be excavated. No further information was provided to indicate if this work was completed. The soil, if not removed, and the groundwater results would indicate a REC, in AECOM's opinion.

Phase I Environmental Site Assessment, South Brooklyn Marine Terminal, Second Avenue between 33rd and 39th Streets, Brooklyn, New York, dated May 2018. Prepared by AECOM for Red Hook Container Terminal, LLC.

AECOM prepared a Phase I ESA in 2018 of the subject property that is the basis for this 2022 update Phase I ESA. The footprint of the subject property in the 2018 Phase I ESA included the area from 33rd Street to 39th Street from Second Avenue to the water line. The layout and structures of the property, the environmental setting, the site and area history, and database and records review were similar to this 2022 Phase I ESA and are updated herein.

The following RECs were identified in the 2018 Phase I ESA:

- Due to the history of the subject property, the potential for orphan USTs and historical urban fill used to create the majority of the subject property including several of the current piers, the possibility exists for subsurface contamination on and in immediate vicinity of the subject property related to the potential USTs and historical urban fill.
- According to historical research conducted by AECOM, four 160,000-gallon aboveground bulk storage tanks were located in the area of the current N2 Shed between 1940 and 1953. Information concerning the decommissioning of these tanks and the removal of any impacted soil resulting from the operation of these tanks was not available. Therefore, the historical operation of these four tanks is considered an REC.
- A brass cap was observed imbedded within a concrete pad surface in the northwest area of the two temporary structures. Based upon AECOM's professional judgement, the presence of the brass cap and the concrete pad suggests the possible presence or former presence of an underground storage tank or other structure. Although there is no staining or other visible evidence of a release of any kind, the brass cap and possible underground tank is considered a REC for the subject property.
- An abandoned transformer labeled as containing PCB fluids was present along the northern portion of the Tower Building in an area that was gated and inaccessible. Staining was observed in the vicinity of this abandoned transformer (approximately 15 square-feet); however, AECOM was unable to determine if the staining was water or transformer oil. Until a detailed inspection and evaluation can be made, this staining is considered a REC at the subject property based on the labeling of the transformer as containing PCBs and the existence of the stain.
- Based on AECOM's professional judgement, observations made at the subject property and historical information suggest the possible presence of a VEC. The REC listed herein has the potential to include open vapor intrusion exposure pathways during future development or construction at the property. This potential VEC is considered a REC.

These findings formed the basis of Tetra Tech's 2021 Phase II investigations described below.

Asbestos and Lead Contained Materials Report, 269 37th Street, Brooklyn, New York, dated June 2018. Prepared by AECOM for Red Hook Container Terminal, LLC.

AECOM performed an asbestos and lead-paint survey in preparation of possible renovations at five buildings on the subject property: Tower Building, J1 Shed, J2 Shed, N-2 Shed (identified in this report as the N2 Shed), and Graffiti Building. These buildings were observed on-site during the 2022 AECOM site visit. These five buildings were sampled and numerous asbestos containing materials were present as well as lead detected in painted surfaces at various percentages. Additionally, light fixtures were indicated to possibly contain PCBs and the light bulbs could contain mercury in each of the five buildings; batteries were observed that could contain lead in the J-1 Shed; and a transformer observed on the east wall of the main area of the N-2 Shed that may contain PCBs.

The PCB-containing transformer in the N-2 Shed constitutes a REC at the subject property, in AECOM's opinion.

Phase II Limited Site Investigation Results Report, South Brooklyn Marine Terminal, 269 39th Street, Brooklyn, NY, Block No. 662, Lot 1, dated December 2018. Prepared by AECOM for Greenberg Traurig, LLP.

AECOM performed a Phase II Limited ESA on a portion of the subject property to address areas of concern identified in the 2018 AECOM Phase I ESA report, described above. Fifteen soil borings were advanced to a maximum depth of 20 feet bgs. At eight of those locations a groundwater sample was collected. Groundwater was encountered between 7 and 9 feet bgs. The borings were located:

- 5 borings in the N2 Shed on 39th Street Pier,
- 5 borings in and around the Temporary Structures (Auto Maintenance) near 37th Street and Second Avenue,
- 2 borings in and near the Tower Building south of the 33rd Street Pier,
- 1 boring near the railroad tracks near 2nd Avenue between 33rd/34th Street,
- 1 boring near the parking lot along 39th Street, and
- 1 boring along 39th Street near First Avenue.

The soil and groundwater samples were analyzed for VOCs, SVOCs, and PCBs. VOCs were not encountered in the soil or groundwater above NYSDEC Unrestricted Use Soil Cleanup Objectives (SCOs) or Ambient Water Quality Standards or Guidance Values (AWQSGVs). Eight of the 15 soil borings had elevated levels of SVOCs. The majority of the detections were recorded in the borings advanced in the N2 Shed in the location of the former aboveground petroleum storage tanks, along 39th Street and in the area of the Temporary Structure (Auto Maintenance). PCBs were detected above the Unrestricted Use SCOs in one surface soil sample near the abandoned transformer located in the Tower Building. One groundwater sample near a parking lot along 39th Street contained the only SVOC exceedances and there were no groundwater samples with any PCB detections.

Draft South Brooklyn Marine Terminal, Phase II ESA, Portions of Lots 1, 130, 136, 137, and 155, Block 662, 2nd Avenue, Brooklyn, New York 11232, dated January 6, 2022. Prepared by Tetra Tech, Inc., Parsippany, NJ for Empire Offshore Wind LLC.

Tetra Tech performed a Phase II ESA on the subject property to evaluate potential subsurface contamination identified from previous investigations. The report cited the Phase I and II reports produced by AECOM in 2018 as well as a subsurface investigation by TRC in July 2019 that was

not provided to AECOM for review as part of this Phase I ESA Update. The 2019 TRC investigation reportedly included advancing 20 soil borings, installing eight temporary wells, and the installation of eight soil vapor sample locations. A geophysical survey identified a- UST in the southwestern portion of the subject property near 39th Street; however, maps indicating the exact location were not provided. The results were summarized and described that select soil samples had detections: above the Unrestricted Use SCOs for VOCs; above the Unrestricted, Restricted Residential, Commercial, and Industrial Use SCOs for SVOCs and metals; one soil sample with a PCB detection above the Unrestricted Use SCO; and select pesticides over the Unrestricted Use SCOs. Additionally, the summary indicated that subsurface materials adjacent to the UST were not observed to be impacted.

In November to December 2021, Tetra Tech conducted a Phase II ESA that included advancing 40 soil borings to approximately 10 feet bgs; installing and collecting samples from 11 temporary monitoring wells; and collecting 13 sub-slab soil vapor samples and one ambient air sample from the subject property. Soil and groundwater samples were analyzed for VOCs, SVOCs, PCBs, pesticides, herbicides, TAL metals, total cyanide, 1,4-dioxane, and per- and polyfluoroalkyl (PFAS) substances. Soil vapor samples were analyzed for VOCs. The laboratory results indicated that there were VOCs, pesticides, herbicides, metals, or total cyanide detected in soil samples across the subject property and the additional mainland area to the northeast which was included in this investigation. Soil exceeded the Industrial Use SCOs for two SVOC compounds benzo(a)pyrene and dibenzo(a,h)anthracene, at seven of the soil boring locations. Additionally, groundwater results showed that the NYSDEC AWQSGVs were exceeded for SVOCs and metals. The soil vapor sample results indicated widespread elevated VOC detections.

Tetra Tech concluded that, based on the exceedances of the applicable regulatory standards for VOCs, SVOCs, and metals in the soils, groundwater, and soil vapor at the subject property, the site should be considered for entry into the New York Brownfield Cleanup Program.

The regulatory exceedances of VOCs, SVOCs, and metals across multiple media at the subject property present a REC to the subject property, in AECOM's opinion.

5. Database and Records Review

5.1 User Provided Information

Section 6 of ASTM E1527-13 states that certain tasks, which will help to determine the possibility of RECs associated with the subject property, are generally conducted by the Phase I ESA report user. This includes the following: reviewing title records for environmental liens or activity and land use limitations and considering awareness of any specialized knowledge (e.g., information about previous ownership or environmental litigation), experience related to RECs at the subject property, or significant reduction in the purchase price of the subject property. Per the agreed scope-of-work, information related to these items should be provided by the Phase I ESA report user to AECOM. To assist the user in gathering information that may be material to identifying RECs, AECOM has provided the Client (the users) with the User Questionnaire from ASTM E1527-13; however, at this time the completed form has not been returned for inclusion in this report. This data gap is not expected to represent a significant limitation to this investigation based on other documentation reviewed as part of the Phase I ESA.

5.2 Title Records/Environmental Liens

Per the agreed upon scope of work, a chain-of-title and an environmental lien search were not performed as part of this assessment.

5.3 Database Information

In accordance with the scope of work and ASTM E1527-13, a search of various governmental databases was conducted by EDR. The site-specific environmental database report was reviewed to evaluate if soil and or groundwater from on-site and/or off-site sources of concern has the potential to impact the subject property. The database abbreviations are provided in the site-specific environmental database report.

The database report includes various reports detailing database information for each of the sites identified/geocoded within the specified radius. Additional sites were identified within the database report; however, EDR was not able to map them to specific locations due to insufficient/contradicting address information. These sites were included in the database report as "orphan" sites. Based upon AECOM's review, there does not appear to be any significant concerns associated with any of the orphan sites. A summary of AECOM's review and analysis of the site-specific environmental database report is presented below. A copy of the database report is provided in Appendix B.

Please note that the boundaries of the subject property identified in the database report were modified by the Client after the database report was ordered. The current boundaries of the subject property extend along the mainland up to 31st Street (not just to 33rd Street based on the database order) through 39th Street. The database review includes this additional area within the search radius, so this is not considered a data gap. Site addresses listed in the database report were reviewed for inclusion within the subject property.

Based on AECOM's research, the subject property is not located on or within a 1-mile radius of tribal lands.

5.3.1 Subject Property

The subject property is identified on the New York Spills, Resource Conservation and Recovery Act-Non Generator/No Longer Regulated (RCRA-NonGen/NLR), MANIFEST, Facility Index System (FINDS), Enforcement and Compliance History Online (ECHO), and UST databases reviewed for this assessment.

The Spill listings were identified as follows:

- **39th Street Marine Terminal** (EDR ID 1). Spill No. is 8801529 assigned on May 17, 1988 due to the breakage of a package with a bottle of mustard oil by UPS. The Spill No. closed the next day on May 18, 1988.
- **Brooklyn Marine Terminal EDC -DDC**, 29th Street -39th Street & Water Street.
 - o (EDR ID A3) Spill No. 9714190 was assigned on March 23, 1998 due to unknown petroleum "spillage found around tanks and pumps" during UST removals. The Spill No. was closed July 6, 2005 after monitoring report results were reviewed and three consecutive groundwater sampling rounds at the subject property were found in compliance with NYSDEC requirements. A letter of No Further Action was subsequently issued and the Spill number was closed. The location of the tanks was not specifically described.
 - o (EDR ID 22) Spill Nos. 9714187, 9714188, and 9714189 were assigned on March 23, 1998 due to unknown petroleum "spillage found around tanks and pumps" during UST removals, as listed for the above spill number. The Spill numbers were closed on various dates between January 14, 2005 and April 20, 2005 with reference to the compliant groundwater sampling results. The location of the tanks was not specifically described.

The following non release-related listings were also identified for the subject property:

- **South Brooklyn Marine Terminal** (EDR ID I101) – This facility is identified at the foot of 39th Street and 1st Avenue and is listed on the UST database in association with the removal of five 4,000-gallon diesel steel/carbon steel USTs, two 550-gallon gasoline steel/carbon steel USTs, and one 550-gallon used oil steel/carbon steel UST. The USTs were removed in 1998.
- **Industry City Associates** at 269 37th Street (EDR ID 2). This address is located on the EDR Radius Map within the boundary of the subject property and on Google maps as on 37th Street near 3rd Avenue (off-site). For the purposes of this review, this site is considered as part of the subject property and is listed on the RCRA-NonGen/NLR (with no violations), FINDS, ECHO, and NY Manifest databases.
- **International Terminal Operating Co. Inc.** at 1-39th Street Terminal (EDR ID A4). RCRA NonGen/NLR database for generation of ignitable and corrosive waste with no violations. The facility is also listed on the NY Manifest database. This facility may have been located at the subject property; however, location information is not sufficient to determine the exact location.
- **NYNEX** at 2nd Avenue and 37th Street (EDR ID B16). This facility at 2nd Avenue and 37th Street was listed on the MANIFEST database in association with the generation of lead waste in 1995. This facility may have been located at the subject property; however, location information is not sufficient to determine the exact location.

- **Department Ports International Trade & Comm** at 39th Street between 1st Avenue and the river (EDR ID D10) – This facility was listed on the RCRA NonGen/NLR database in association with the former generation of PCB wastes with recordkeeping violations in 1994. This facility may have been located at the subject property; however, location information is not sufficient to determine the exact location.
- **New York City Transit** at 36th Street and 2nd Avenue. These releases may have been located at the subject property; however, location information is not sufficient to determine the exact location.
 - (EDR ID.G29). Spill No. 0111708 was assigned on March 12, 2002 and was closed on August 2, 2002. The report consisted of a release of 25 gallons of diesel fuel that was subsequently cleaned up.
 - (EDR ID F55) Spill No. 0103012 was assigned on June 18, 2001 and closed on December 23, 2002 and consisted of six gallons of hydraulic oil leaked from a crane lifting panel.

Based on regulatory status of the Spills and lack of reported violations, these database listings are not considered to represent a REC.

5.3.2 Surrounding Sites

According to the environmental database report, numerous sites (over 300) were identified within their respective ASTM E1527-13 and/or EDR search distances from the subject property. Based on AECOM's review of these database listings, none of these sites are expected to present a REC to the subject property based on their distance from the subject property, regulatory status (i.e. closed, no violations found), media impacted (i.e. soil only), and/or topographical position from the subject property (i.e. down-gradient or cross-gradient). Due to their proximity to the subject property, the following sites are discussed in additional detail:

- **Gowanus Bay** at 33rd Street and 1st Avenue (EDR ID 5). Spill No. 9606916 was assigned and closed on August 30, 1996 due to raw sewage noted on the water near the street address. This spill does not appear to have impacted the subject property.
- **33rd & 2nd Avenue** (EDR ID C8). Spill No. 9606591 was assigned on August 22, 1996 due to oil and gasoline release and closed November 21, 1996. The 33rd Street Pier collapsed into the Gowanus Canal. Vehicles were on the pier when it collapsed, and a sheen was noted. The incident was handled by the United States Coast Guard. This spill does not appear to have impacted the subject property.
- **39th Street and 2nd Avenue** (EDR ID G27): This location is approximately 100 feet to the south of the subject property. Spill No. 0502776 was assigned on June 8, 2005 because of a ruptured diesel fuel tank owned by Classic Fuel Oil Corporation into the sewer. Spill No was closed on August 22, 2005.
- **Blatchford Base Plant** at 32 33rd Street (EDR ID C76). This facility is located across 2nd Avenue, approximately 100 feet to the southeast and is coded as an Industrial Site listed on the Superfund Enterprise Management System Archive (SEMS Archive, dated 1987, and the Hazardous Waste Disposal Sites (HSWDS) databases. Details were not reported, but the site is not on the NY State Registry of Inactive Hazardous Waste Disposal Sites and is not on the National Priority List.
- **Multiple Con Edison sites, manholes, and vaults** on the streets adjacent to the to the southwest and southeast of the subject property that are listed on the RCRA-Small Quantity

Generator (SQG), Large Quantity Generator (LQG), NY Manifest, FINDS, and ECHO databases. No violations noted.

- **Davidson Pipe Supply Company Inc.** at 990 3rd Avenue (EDR ID AE232, M90, M91, R126). This address is the present day Costco property adjacent to the southeast of the subject property (across 2nd Avenue) and is identified on the NY LTANKS, AST, RCRA NonGen/NLR, FINDS, ECHO, and Spills databases. Spill No. 9510315 was assigned on November 16, 1995 and closed on February 15, 2006. According to information provided in the EDR report, two 4,000-gallon USTs were discovered to be leaking at this property when three USTs were removed from the property (the date of removal was not included). However, no soil or groundwater contamination has been documented at this facility. Spill No. 9506749 was opened on September 1, 1995 due to evidence of a gasoline lead and closed on September 26, 2005. Notes refer to Remedial Site #2-24-025 and additional files from 2006. Due to regulatory status and lack of violations, this facility is not considered a REC at the subject property.
- **FGP Bush Terminals** at 148 39th Street (EDR ID D40). This address is located adjacent to the southwest of the subject property (across 39th Street) and is identified on the LTANKS database in association with the release of approximately 100 gallons of #4 fuel oil during the transfer of the fuel from one tank to another. The release took place in February 1996 and the case was closed in February 2003. Based on the limited volume of the spill and the fact that the case was closed, this release is not anticipated to present a REC at the subject property.

5.4 Vapor Encroachment Screening

AECOM conducted a Tier 1 vapor encroachment screening (VES) as part of this assessment. This screening was conducted in general accordance with the ASTM E2600-15 *Standard Guide for Vapor Encroachment Screening on Property Involved in Real Estate Transactions* dated October 2015. The objective of the VES was to determine if a VEC exists or if a VEC does not exist.

5.4.1 Subject Property

The subject property has a long history of commercial and industrial use including the presence of USTs. Based on previous subsurface investigations including a January 2022 Phase II ESA that included soil, groundwater, and soil vapor sampling, SVOCs are present above standards in on-site soil and groundwater and elevated concentrations of VOCs were detected in the soil vapor samples. Based on this information, a VEC exists and is considered a REC, in AECOM's opinion.

5.4.2 Off-site

To conduct the VES of the nearby area, AECOM conducted a detailed review and analysis of the site-specific environmental database report with particular focus on the follow two types of sites:

1. Off-site properties that are impacted by chlorinated volatile organic compounds (CVOCs) and/or SVOCs and are located within approximately 1,750 feet of the subject property, and
2. Off-site properties that are impacted by petroleum hydrocarbons and are located within approximately 525 feet of the subject property.

The following paragraph summarizes the results of AECOM's VES of the nearby area.

A review of the site-specific environmental database indicates that no chlorinated VOC/SVOC and numerous petroleum hydrocarbon-impacted sites are located with the above-described radii of the subject property. However, all of these sites can be ruled out due to their regulatory status (i.e.

regulatory closure has been issued), media impacted (i.e. soil only), and/or topographical position from the subject property (i.e. down-gradient or cross-gradient). In addition, the subject property vicinity has historically been used for industrial purposes and facilities which were present prior to current environmental regulations may not be captured in the EDR database report. Based on this information, it is AECOM's opinion that a VEC may exist at the subject property due to an off-site source.

5.5 Agency File Review

5.5.1 Local

AECOM reviewed online information on the New York City Department of Finance and Department of Buildings websites. This information is incorporated throughout this report as appropriate.

AECOM submitted FOIL request to the NYCDEP. As of the date of this report, a response to AECOM's FOIL request to this agency has not been received. Based on AECOM's research to date, AECOM does not anticipate the response (if any) from this agency to our FOIL request will significantly alter the conclusions or recommendations of this report. However, if information is received from this FOIL request that significantly impacts the conclusions of this report, this information will be forwarded upon receipt

5.5.2 State

In addition, AECOM submitted FOIL requests to the to the NYSDEC and the NYSDOH. A response was received from the NYSDEC on February 18, 2022. Several documents were returned, including:

- A NYSDEC Order on Consent (DEC File No. R2-20091218-723). The respondent is the New York City Economic Development Corporation and lists the site as "39th Street Pier, Brooklyn, NY, Kings County, Tax Block 662 part of Lot 1". The document describes State Pollutant Discharge Elimination System (SPDES) permit violations observed during several visits in 2009 and one in 2011.
- A "Sediment and Surface Water Sampling and Analysis Work Plan for South Brooklyn Marine Terminal Dredging" prepared by AECOM and dated June 7, 2021.
- A letter from the NYSDEC to WSP USA Inc regarding "Nationwide Permit 6 Notification and Verification Request, 2021 New York Bay Lateral Survey Program" approving a sampling plan in the Raritan Bay, Lower NY Bay, and Atlantic Ocean.

These documents address sediment work and sediment and turbidity violations that affect the water bodies adjacent to the subject property. These are not considered RECs to the subject property.

A response was received from the NYSDOH on March 2, 2022 stating no records for the subject property were identified.

AECOM also reviewed the following databases:

- NYSDEC, Spill Incident Database search. The subject property was identified in the database with five spill numbers (8801529, 0714187, 9714188, 9714189, 9714190). Spill No. 8801529 was listed as an unidentified material and was assigned on May 17, 1988 and closed on May 18, 1988. related to unknown petroleum in the soil. The remaining four spill numbers were assigned on March 23, 1998 and closed in 2005.

- NYSDEC, Bulk Storage Database search. The subject property was not identified in the database.

5.5.3 Federal

AECOM searched the U.S. EPA's Envirofacts and Superfund Enterprise Management System (SEMS) online databases. The SEMS database replaced the Comprehensive Environmental Response, Compensation and Liability Information System (CERCLIS) which has since been retired. SEMS includes the same data fields and content as CERCLIS. The Envirofacts database retrieves information obtained from 17 national systems, including the CERCLIS, Superfund program (NPL sites), hazardous waste sites, and potential hazardous waste sites. The subject property was not listed on the Envirofacts or SEMS databases.

6. Findings and Opinions

AECOM performed a Phase I ESA Update of the subject property in conformance with the scope and limitations of ASTM E1527-13, which meets the requirements of Title 40, Code of Federal Regulations Part 312 and is intended to constitute *all appropriate inquiry* for purposes of the landowner liability protections. Any exceptions to, or deletions from, this practice are described in Section 1.3 through 1.5 of this report.

The following sections summarize the findings and opinions of this Phase I ESA Update of the subject property.

6.1 Recognized Environmental Conditions

The following RECs were identified during this assessment:

- The subject property has a long historical use for commercial and industrial purposes, including the presence of urban fill and USTs. This historical use has driven numerous on-site subsurface investigations. The soil and groundwater data obtained from these subsurface investigations indicated semi-volatile organic compounds (SVOC) and metals are present in the soil and groundwater at the subject property at concentrations exceeding regulatory standards. These soil and groundwater impacts are considered a REC.
- An abandoned transformer labeled as PCB-containing with less than 50 ppm PCBs was observed in the southeastern portion of the N2 Shed. Staining on the floor underneath the transformer was observed; however, AECOM was unable to determine if this was oil or water. The labeled PCB transformer with staining visible on the floor underneath it is considered a REC.
- During the 2018 Phase I ESA, an abandoned transformer was observed in the Tower Building. Subsequent to the 2018 Phase I ESA, the soil around the transformer was sampled and elevated PCBs were detected. Information pertaining to the current status of this abandoned transformer or the impacted soil is unknown as AECOM did not have access to the interior of this building at the time of the current site visit. Based on the lack of additional information, this transformer and associated PCB-impacted soil is considered a REC, in AECOM's opinion.

Based on the above-described activities, no controlled RECs (CRECs) were identified in connection with the subject property.

6.2 Controlled Recognized Environmental Conditions

Based on the above-described activities, no CRECs were identified in connection with the subject property.

6.3 Historical Recognized Environmental Conditions

The following HRECs were identified during this assessment:

- Based on the information provided, Spill Nos 9714187, 9714188, 9714189, and 9714190 were assigned when impacted soils were identified during the removal of eight USTs, two ASTs, associated fuel pumps and piping, and four hydraulic lifts from the subject property on March 20, 1998. These Spill Numbers were closed at different times from January to July 2005. The USTs ranged in size from 550 gallons to 4,000 gallons and contained gasoline, diesel, and waste oil. Post-excavation soil sampling was conducted and revealed VOC, SVOC, and lead regulatory exceedances. The Spill Numbers were closed in 2005 after soil and groundwater investigations were completed to the NYSDEC's satisfaction. Based on the closed status, these releases are considered an HREC, in AECOM's opinion.

- An additional Spill Nos 8801529 was assigned on May 17, 1988 due to a release of mustard oil by UPS and was closed the next day. Based on the closed status, this Spill is considered an HREC, in AECOM's opinion.

6.4 Vapor Encroachment Conditions

The following VEC was identified during this assessment:

- The subject property has a long history of commercial and industrial use including the presence of USTs. Based on previous subsurface investigations including a January 2022 Phase II ESA that included soil, groundwater, and soil vapor sampling, SVOCs are present above standards in on-site soil and groundwater and elevated concentrations of VOCs were detected in the soil vapor samples. Based on this information, a VEC exists and is considered a REC, in AECOM's opinion.

Based on this information, a VEC exists and is considered a REC, in AECOM's opinion.

6.5 De Minimis Conditions

The following DMCs were identified during this assessment:

- Areas of de minimis staining were observed on concrete and asphalt surfaces (ranging in size from approximately one square-foot to 20 square-feet) throughout the subject property, both inside the buildings and in the open exterior areas. The majority of the sources of these minor stains could not be identified due to the age and multiple uses of the subject property but are likely related to motor fuels and hydraulic fluid. Based on the limited extent of the staining, these areas of staining are considered DMCs, in AECOM's opinion.

7. Conclusions

We have performed a Phase I ESA Update in conformance with the scope and limitations of ASTM E1527-13 of located along Second Avenue between 31st and 39th Streets in Brooklyn, Kings County, New York, the subject property. Any exception to, or deletions from, this practice are described in Sections 1.3 through 1.5 of this report. This assessment has revealed the following RECs, listed below, and no evidence of CRECs in connection with the property.

The following RECs were identified in connection with the subject property:

- The subject property has a long historical use for commercial and industrial purposes, including the presence of urban fill and USTs. This historical use has driven numerous on-site subsurface investigations. The soil and groundwater data obtained from these subsurface investigations indicated SVOC and metals are present in the soil and groundwater at the subject property at concentrations exceeding regulatory standards. These soil and groundwater impacts are considered a REC.
- An abandoned transformer labeled as PCB-containing with less than 50 ppm PCBs was observed in the southeastern portion of the N2 Shed. Staining on the floor underneath the transformer was observed; however, AECOM was unable to determine if this was oil or water. The labeled PCB transformer with staining visible on the floor underneath it is considered a REC.
- During the 2018 Phase I ESA, an abandoned transformer was observed in the Tower Building. Subsequent to the 2018 Phase I ESA, the soil around the transformer was sampled and elevated PCBs were detected. Information pertaining to the current status of this abandoned transformer or the impacted soil is unknown as AECOM did not have access to the interior of this building at the time of the current site visit. Based on the lack of additional information, this transformer and associated PCB-impacted soil is considered a REC, in AECOM's opinion.
- The subject property has a long history of commercial and industrial use including the presence of USTs. Based on previous subsurface investigations including a January 2022 Phase II ESA that included soil, groundwater, and soil vapor sampling, SVOCs are present above standards in on-site soil and groundwater and elevated concentrations of VOCs were detected in the soil vapor samples. Based on this information, a VEC exists and is considered a REC, in AECOM's opinion.

8. Environmental Professional Statement

Ms. Megan Dascoli was the Environmental Professional (EP) for this project. Ms. Dascoli's EP statement is below and her resume is provided in Appendix C:

I declare that, to the best of my professional knowledge and belief, I meet the definition of an EP as defined in §312.10 of 40 Code of Federal Regulations (CFR) and that I have the specific qualifications based on education, training, and experience to assess a property of the nature, history, and setting of the subject property. I have developed and performed all the appropriate inquiries in conformance with the standards and practices set forth in 40 CFR Part 312.

Signature: 

Date: February 25, 2022

9. References

9.1 Persons Interviewed

Mr. Michael Stamatis of Sustainable South Brooklyn Marine Terminal (SSBMT).
mstamatis@redhookterminals.com. Provided site walk escort and site history on February 7, 2022.

Mr. Anthony Notargiacomo of New York City Economic Development Corporation (EDC). No contact information was provided. Provided site walk escort and site history on February 7, 2022.

9.2 Agencies Contacted

Environmental Protection Agency CERCLIS database:
<http://www.epa.gov/enviro/facts/cerclis/search.html>

Environmental Protection Agency Envirofacts database - <http://www.epa.gov/enviro/>

Environmental Protection Agency Superfund Enterprise Management System (SEMS) database,
<https://cumulis.epa.gov/supercpad/cursites/srchsites.cfm> .

New York City Department of Buildings. Building permits accessed online at:
<http://www.nyc.gov/html/dob/html/home/home.html>.

New York City Department of Environmental Protection, 59-17 Junction Boulevard, Corona, New York 11368. FOIL request submitted on February 1, 2022. No response received to date.

New York City Department of Finance. Automated Register Information System accessed online at: ACRIS Main Options (nyc.gov).

New York City Department of Finance. Review of Digital Tax Maps. System accessed online at:
<http://www1.nyc.gov/subject/property/finance/taxes/property-digital-tax-map.page>

New York State Department of Environmental Conservation, Bulk Storage Database Search, bulk storage information pertaining to the subject property, retrieved online at:
<http://www.dec.ny.gov/cfm/xtapps/derexternal/index.cfm?pageid=4>

New York State Department of Environmental Conservation, Spill Incidents Database Search, spill information pertaining to the subject property, retrieved online at:
<http://www.dec.ny.gov/cfm/xtapps/derexternal/index.cfm?pageid=2>

New York State Department of Environmental Conservation, Office of General Counsel, 625 Broadway, Albany, New York 12233-1500. FOIL request submitted on February 1, 2022. Response received from agency on February 18, 2022.

New York State Department of Health, Empire State Plaza, Albany, New York 12237. FOIL request submitted on February 1, 2022. Response received from the agency on March 2, 2022.

9.3 Documents Reviewed

Asbestos and Lead Contained Materials Report, 269 37th Street, Brooklyn, New York. Prepared for Red Hook Container Terminal, LLC. Prepared by AECOM, 605 3rd Avenue, New York, NY. June 2018.

ASTM E1527-13, Standard Practice for Environmental Site Assessments: Phase I Environmental Site Assessment Process, dated November 2013. www.astm.org

ASTM E2600-15, Standard Guide for Vapor Encroachment Screening on Property Involved in Real Estate Transactions, dated October 2015. www.astm.org

EDR Historical Topo Map Report with QuadMatch™, prepared for South Brooklyn Marine Terminal, Second Avenue/33rd Street to 39th Street, Brooklyn, NY 11232, dated February 1, 2022. Inquiry number 6842095.4. Topographic Maps 1891, 1898, 1900, 1905, 1925, 1947, 1955, 1956, 1967, 1979, 1981, 2013, 2014, 2016, and 2019. Report prepared by Environmental Data Resources Inc., 6 Armstrong Road, Shelton, Connecticut 06484, (800) 352-0050, www.edrnet.com.

EDR Aerial Photo Decade Package prepared for South Brooklyn Marine Terminal, Second Avenue/33rd Street to 39th Street, Brooklyn, NY 11232, dated February 1, 2022. Inquiry number 6842095.8. Aerial photographs dated 1924, 1940, 1943, 1951, 1954, 1961, 1966, 1971, 1974, 1981, 1985, 1994, 1995, 2006, 2009, 2013, and 2017. Report prepared by Environmental Data Resources Inc., 6 Armstrong Road, Shelton, Connecticut 06484, (800) 352-0050, www.edrnet.com.

EDR-City Directory Abstract prepared for South Brooklyn Marine Terminal, Second Avenue/33rd Street to 39th Street, Brooklyn, NY 11232, dated February 2, 2022. Inquiry number 6842095.5. City directories reviewed included 1928, 1934, 1940, 1945, 1949, 1960, 1965, 1970, 1973, 1976, 1980, 1985, 1992, 1994, 1997, 1999, 2000, 2004, 2005, 2009, 2014, and 2017. Report prepared by Environmental Data Resources Inc., 6 Armstrong Road, Shelton, Connecticut 06484, (800) 352-0050, www.edrnet.com.

EDR Radius Map with GeoCheck®, prepared for South Brooklyn Marine Terminal, Second Avenue/33rd Street to 39th Street, Brooklyn, NY 11232, dated February 1, 2022. Inquiry number 6842095.2s. Report prepared by Environmental Data Resources Inc., 6 Armstrong Road, Shelton, Connecticut 06484, (800) 352-0050, www.edrnet.com.

EDR Sanborn Map Report, prepared for South Brooklyn Marine Terminal, Second Avenue/33rd Street to 39th Street, Brooklyn, NY 11232, dated February 7, 2022. Inquiry number 6842095.3. Sanborn Maps dated 1888, 1906, 1921, 1922, 1926, 1928, 1951, 1965, 1978, 1979, 1980, 1982, 1985, 1987, 1988, 1991 – 1995, and 2001 – 2007. Report prepared by Environmental Data Resources Inc., 6 Armstrong Road, Shelton, Connecticut 06484, (800) 352-0050, www.edrnet.com.

Final Soil Characterization Findings Report, 39th Street Pier, South Brooklyn Marine Terminal (SBMT), Brooklyn, NY. Prepared for New York City Economic Development Corporation. Prepared by The Louis Berger Group, Inc. May 7, 2009.

Google Earth website, www.google.earth.com. This information was reviewed online by Ms. Megan Dascoli with AECOM on February 11, 2022.

Groundwater Sampling Report to Support the NYSDEC SPDES Permit for Construction Activity at the South Brooklyn Marine Terminal, Brooklyn, New York. Prepared for New York City Economic Development Corporation. Prepared by Henningson, Durham & Richardson Architecture and Engineering, P.C. August 14, 2007.

Phase I Environmental Site Assessment, South Brooklyn Marine Terminal, Second Avenue between 33rd and 39th Streets, Brooklyn, New York. Prepared for Red Hook Container Terminal, LLC. Prepared by AECOM, 125 Broad Street, New York, NY. May 2018.

Phase II Limited Site Investigation Results Report, South Brooklyn Marine Terminal, 269 39th Street, Brooklyn, NY, Block No. 662, Lot 1. Prepared for Greenberg Traurig, LLP. Prepared by AECOM 125 Broad Street, New York, NY. December 2018.

South Brooklyn Marine Terminal, Phase II Environmental Site Assessment (ESA), Portions of Lots 1, 130, 136, 137, and 155, Block 662, 2nd Avenue, Brooklyn, New York 11232. Prepared for Empire Offshore Wind LLC. Prepared by Tetra Tech, Inc., Parsippany, NJ. January 6, 2022.

Supplemental Site Investigation Report, South Brooklyn Marine Terminal, Brooklyn, New York. Prepared for New York City Economic Development Corporation. Prepared by TRC Environmental Corporation. April 2004.

U.S. Environmental Protection Agency, Technical Guide For Addressing Petroleum Vapor Intrusion At Leaking Underground Storage Tank Sites dated June 2015,
<https://www.epa.gov/sites/production/files/2015-06/documents/pvi-guide-final-6-10-15.pdf>

Figures


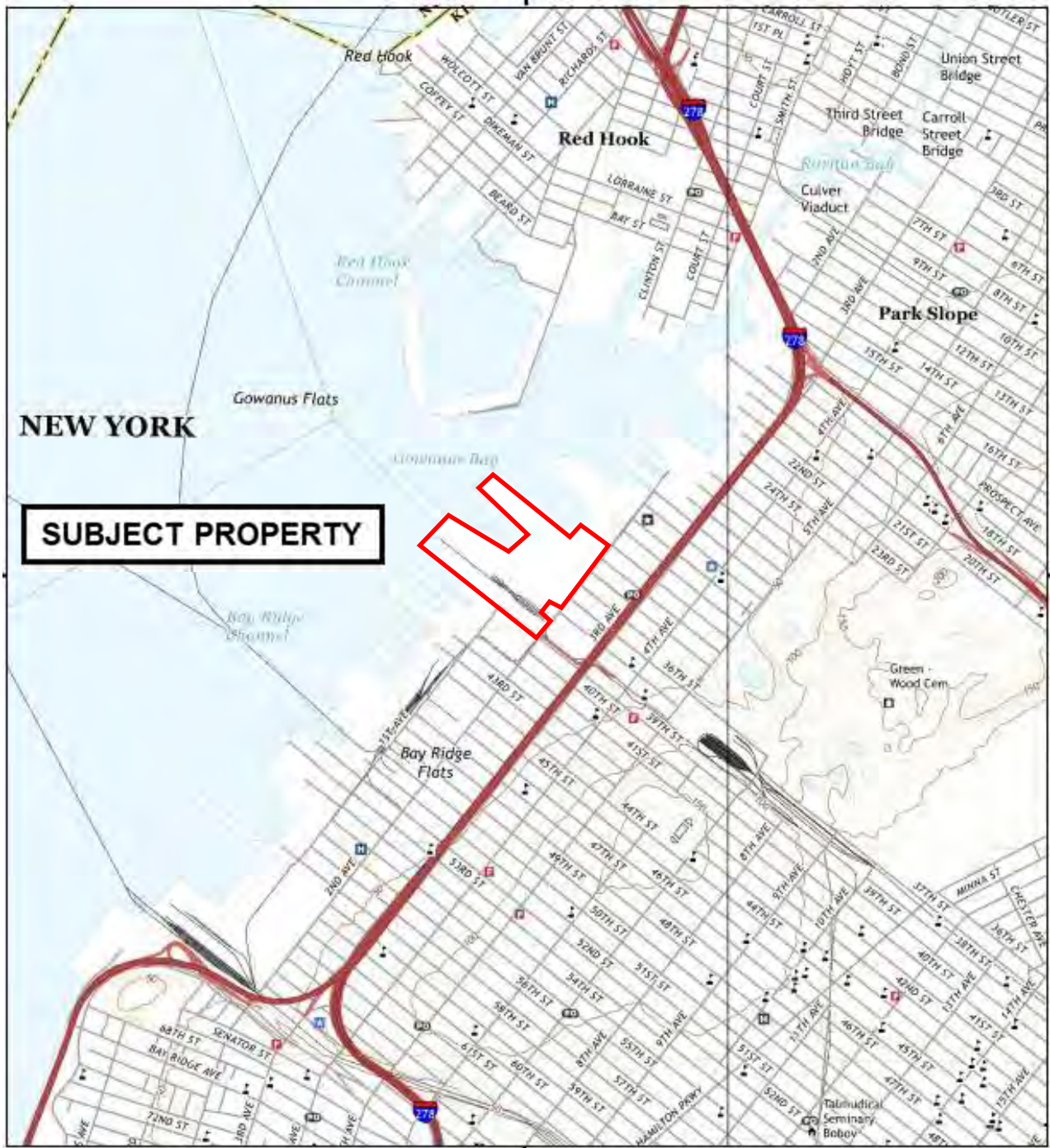


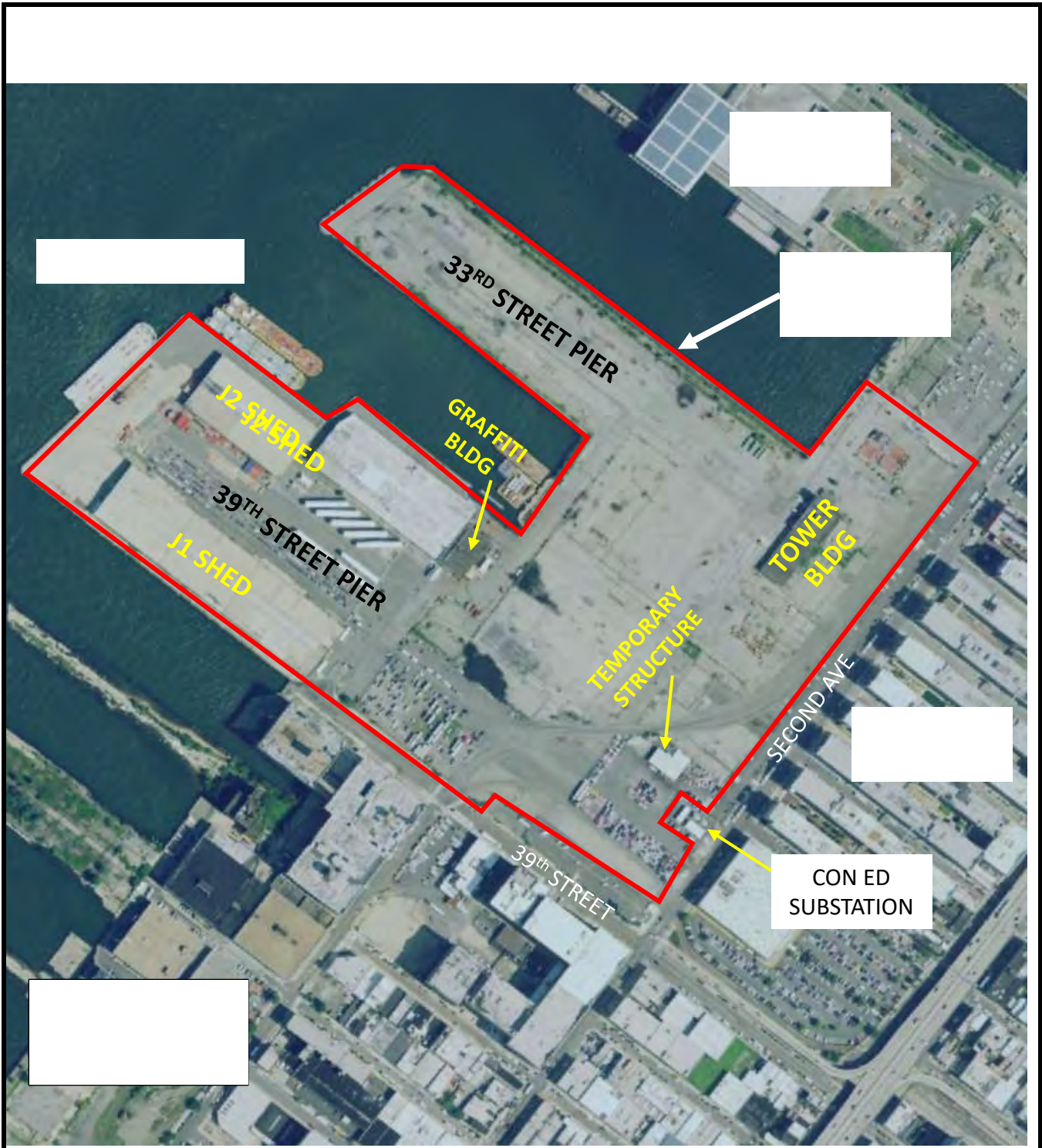
FIGURE 1: SITE LOCATION MAP

AECOM



ADDRESS: 2nd Avenue between 31st to 39th Streets
Industry City, Brooklyn
STATE and ZIP: New York 10306
DATE: February 27, 2022

Source: USGS Topographic Maps 7.5 Minute Series, Jersey City and Brooklyn Scale 1:24,000 (Dated 2019)



AECOM



FIGURE 2:

SITE PLAN

ADDRESS:

**2nd Avenue between 31st to 39th Streets
Industry City, Brooklyn**

STATE and ZIP:

New York 10306

DATE:

February 27, 2022

Source: : EDR Aerial Image
Flight Year 2017

Appendix A Representative Site Photographs

Client Name: SSBMT	Site Location: South Brooklyn Marine Terminal, Second Avenue between 31 st and 39 th Streets, Brooklyn, NY	Project No. 60634524
------------------------------	---	--------------------------------

Photo No. 1	Date: 2/7/22
------------------------------	------------------------

Direction Photo Taken:

Northwest

Description:

Railroad tracks leading onto the southeast corner of the subject property along Second Avenue, near 39th Street.



Photo No. 2	Date: 2/7/22
------------------------------	------------------------

Direction Photo Taken:

Southwest

Description:

View of the entrance to the subject property on the northwest side of 39th Street.

The red arrow indicates the security booth at the entrance.

The orange arrow indicates J1 Shed which is on the southwest side of the 39th Street Pier.



Client Name:

SSBMT

Site Location:South Brooklyn Marine Terminal, Second Avenue
between 31st and 39th Streets, Brooklyn, NY**Project No.**

60634524

Photo No.**3****Date:**

2/7/22

Direction Photo Taken:

Northwest

Description:View of the structures on the 39th Street Pier.**Photo No.****4****Date:**

2/7/22

Direction Photo Taken:

North-northwest

Description:

View of the exterior of J2 Shed and N2 Shed.

The red arrow indicates two 55-gallon drums. A close-up of the tops of the drums is included below in Photo 5.




Client Name: SSBMT		Site Location: South Brooklyn Marine Terminal, Second Avenue between 31 st and 39 th Streets, Brooklyn, NY	Project No. 60634524
Photo No. 5	Date: 2/7/22		
Direction Photo Taken: North			
Description: The tops of both of the drums were open and filled with ice. There was a label on one drum that said "Antifreeze".			

Photo No. 6	Date: 2/7/22	
Direction Photo Taken: South		
Description: Seven 55-gallon drums in the interior of the N2 Shed near the southwest roll-up door. The drums were labeled as Non-Hazardous Soil Cuttings and dated 12/6/21. It is presumed these were generated during recent Phase II soil sampling.		

Client Name: SSBMT		Site Location: South Brooklyn Marine Terminal, Second Avenue between 31 st and 39 th Streets, Brooklyn, NY	Project No. 60634524
Photo No. 7	Date: 2/7/22		
Direction Photo Taken: Southeast			
Description: View of the south corner of the N2 Shed. The red arrow indicates the location of a PCB-labeled transformer.			

Photo No. 8	Date: 2/7/22	
Direction Photo Taken: Northeast		
Description: Yellow PCB label and green "PCBs less than 50 parts per million" label are visible on the transformer in the N2 Shed. Staining was visible under the southwest side of the transformer, however, AECOM was unable to determine if it was oil or water.		

Client Name: SSBMT	Site Location: South Brooklyn Marine Terminal, Second Avenue between 31 st and 39 th Streets, Brooklyn, NY	Project No. 60634524
------------------------------	--	--------------------------------

Photo No. 9	Date: 2/7/22
------------------------------	------------------------

Direction Photo Taken:

Northwest

Description:

View of the interior of the vacant N2 Shed building.

The interiors of J2 Shed and J1 Shed were also vacant and looked similar.




Photo No. 10	Date: 2/7/22
-------------------------------	------------------------

Direction Photo Taken:

Northeast

Description:

An unlabeled apparent aboveground storage tank. It was presumed to contain diesel fuel because a map on the far wall labeled this room as the "Diesel Fire Pump Room".



Client Name: SSBMT	Site Location: South Brooklyn Marine Terminal, Second Avenue between 31 st and 39 th Streets, Brooklyn, NY	Project No.: 60634524
------------------------------	---	---------------------------------

Photo No.: 11	Date: 2/7/22
--------------------------------	------------------------

Direction Photo Taken:

North

Description:

View of the exterior of the Graffiti Building. The red arrow indicates a diesel aboveground storage tank located on the exterior of the southwest side of the building. This AST fuels two generators that give power to the current operations in the Graffiti Building. The yellow arrow indicates the location of one monitoring well cover.




Photo No.: 12	Date: 2/7/22
--------------------------------	------------------------

Direction Photo Taken:

Southeast

Description:

Two 5-gallon buckets labeled as "Syncon R&O Oil". The floor was wet from the rainy conditions the day of the site visit, but no oil staining was noted.



Client Name: SSBMT	Site Location: South Brooklyn Marine Terminal, Second Avenue between 31 st and 39 th Streets, Brooklyn, NY	Project No. 60634524
------------------------------	---	--------------------------------

Photo No. 13	Date: 2/7/22
Direction Photo Taken: North northeast	

Description:

View of the area to the southeast of the Graffiti Building. The area is a lay down area for the operations in that building.



Photo No. 14	Date: 2/7/22
Direction Photo Taken: Northwest	

Description:

Totes that were stacked and stored on the northeast side of the Graffiti Building. The totes were empty or partly filled with water, "Part A Sikadur – 35 Hi – Mod LV/LV LPL(A)" or "Part B- Sikadur – 35 Hi – Mod LV LPL(B)". Part B totes had an additional Corrosive label. The Sikadur chemical is an epoxy adhesive according to the manufacturer's website.



Client Name: SSBMT	Site Location: South Brooklyn Marine Terminal, Second Avenue between 31 st and 39 th Streets, Brooklyn, NY	Project No. 60634524
------------------------------	---	--------------------------------

Photo No. 15	Date: 2/7/22
Direction Photo Taken: East southeast	

Description:

Exterior of the Tower Building located in the northeastern portion of the subject property Second Avenue. The Tower Building is located at the southeast side of the 33th Street Pier.

The Tower Building was inaccessible and locked.



Photo No. 16	Date: 2/7/22
Direction Photo Taken: Southeast	

Description:

Scale House overhang attached to the southwest side of the Tower Building.



Client Name: SSBMT	Site Location: South Brooklyn Marine Terminal, Second Avenue between 31 st and 39 th Streets, Brooklyn, NY	Project No. 60634524
------------------------------	---	--------------------------------

Photo No. 17	Date: 2/7/22
-------------------------------	------------------------

Direction Photo Taken:

Northeast

Description:
View of plastic drums of a variety of sizes located on the northeast side of the Scale House adjacent to the Tower Building. Some had liquid observed inside the drums. They were in poor condition and many were not labeled.

The red arrow indicates a drum with a minimal amount of liquid labeled as "Dirt Buster, heavy duty foamer" with a Corrosive label.



Photo No. 18	Date: 2/7/22
-------------------------------	------------------------

Direction Photo Taken:

Northeast

Description:
View of miscellaneous items in the Scale House vicinity. AECOM observed pallets, boats, trailers, spools of tubing and wiring, plywood, PVC piping on pallets, and other used or damaged items.



Client Name: SSBMT		Site Location: South Brooklyn Marine Terminal, Second Avenue between 31 st and 39 th Streets, Brooklyn, NY	Project No. 60634524
Photo No. 19	Date: 2/7/22		
Direction Photo Taken: North			
Description: Five storage containers observed northwest of the Tower Building at the south end of the 33 rd Street Pier.			

Photo No. 20	Date: 2/7/22		
Direction Photo Taken: Northwest			
Description: The northwest end of the 33 rd Street Pier was vacant. The red arrow indicates a patch that was assumed to be the location of a soil boring from the recent Phase II.			

Client Name: SSBMT		Site Location: South Brooklyn Marine Terminal, Second Avenue between 31 st and 39 th Streets, Brooklyn, NY	Project No. 60634524
Photo No. 21	Date: 2/7/22		
Direction Photo Taken: Northwest			
Description: View of the north side of the 33 rd Street Pier. The red arrow indicates a subsided area of asphalt located on the northeast corner of the mainland adjacent to the 33 rd Street Pier.			

Photo No. 22	Date: 2/7/22	
Direction Photo Taken: North		
Description: View of the New York City Department of Transportation area on the northeast portion of the subject property between the 33 rd Street Pier and the 29 th Street Pier. The northeast boundary line of the subject property is through this area. The 29 th Street Pier is occupied by SIMS Recycling Facility and is not part of the subject property.		

Client Name: SSBMT	Site Location: South Brooklyn Marine Terminal, Second Avenue between 31 st and 39 th Streets, Brooklyn, NY	Project No. 60634524
------------------------------	---	--------------------------------

Photo No. 23	Date: 2/7/22
-------------------------------	------------------------

Direction Photo Taken:

Southwest

Description:

View of the southeast area of the subject property that runs parallel to Second Avenue. There are railroad tracks running along this area.



Photo No. 24	Date: 2/7/22
-------------------------------	------------------------

Direction Photo Taken:

Southwest

Description:
View of the southeast corner of the subject property.

The red arrow indicates the off-site Con Ed Substation.

The orange arrow indicates the location of the One-Story Building on the southeastern portion of the property (former identified as a Temporary Structure or Auto Maintenance structure).



Client Name: SSBMT	Site Location: South Brooklyn Marine Terminal, Second Avenue between 31 st and 39 th Streets, Brooklyn, NY	Project No. 60634524
------------------------------	---	--------------------------------

Photo No. 25	Date: 2/7/22
Direction Photo Taken: North	

Description:

On the southeast side of the One-Story Building was an apparent, unlabeled aboveground storage tank.



Photo No. 26	Date: 2/7/22
Direction Photo Taken: South	

Description:

Interior of the One-Story Building. A heater was observed near the ceiling in the southern corner with conduit that led to the apparent AST outside.

A water leak was also observed inside this structure. Pooling water is visible in the photo.



Client Name:

SSBMT

Site Location:South Brooklyn Marine Terminal, Second Avenue
between 31st and 39th Streets, Brooklyn, NY**Project No.**

60634524

Photo No.**27****Date:**

2/7/22

Direction Photo Taken:

East

Description:

View of the northwest side of the One-Story Building with an apparent, unlabeled aboveground storage tank.

**Photo No.****28****Date:**

2/7/22

Direction Photo Taken:

West

Description:

View of the northeast side of the One-Story Building. An empty, unlabeled 55-gallon drum is visible against the exterior wall.



Client Name: SSBMT	Site Location: South Brooklyn Marine Terminal, Second Avenue between 31 st and 39 th Streets, Brooklyn, NY	Project No. 60634524
------------------------------	---	--------------------------------

Photo No. 29	Date: 2/7/22
Direction Photo Taken: Northeast	

Description:

Northwest side of the J2 Shed. Red Hazardous Material Storage Area sign is depicted on the side of the building. An identical sign was also observed on the northwest exterior of the J1 Shed. No staining or evidence of hazardous materials were observed.



Photo No. 30	Date: 2/7/22
Direction Photo Taken: North	

Description:

View of the SIMS Recycling Facility on the 29th Street Pier. This area is not included as part of the subject property.



Appendix B Environmental Database Report

South Brooklyn Marine Terminal
Second Avenue/ 33rd Street To 39th Street
Brooklyn, NY 11232

Inquiry Number: 6842095.2s
February 01, 2022

The EDR Radius Map™ Report with GeoCheck®



6 Armstrong Road, 4th floor
Shelton, CT 06484
Toll Free: 800.352.0050
www.edrnet.com

TABLE OF CONTENTS

<u>SECTION</u>	<u>PAGE</u>
Executive Summary	ES1
Overview Map	2
Detail Map	3
Map Findings Summary	4
Map Findings	8
Orphan Summary	1271
Government Records Searched/Data Currency Tracking	GR-1
 <u>GEOCHECK ADDENDUM</u>	
Physical Setting Source Addendum	A-1
Physical Setting Source Summary	A-2
Physical Setting Source Map	A-7
Physical Setting Source Map Findings	A-8
Physical Setting Source Records Searched	PSGR-1

Thank you for your business.
 Please contact EDR at 1-800-352-0050
 with any questions or comments.

Disclaimer - Copyright and Trademark Notice

This Report contains certain information obtained from a variety of public and other sources reasonably available to Environmental Data Resources, Inc. It cannot be concluded from this Report that coverage information for the target and surrounding properties does not exist from other sources. **NO WARRANTY EXPRESSED OR IMPLIED, IS MADE WHATSOEVER IN CONNECTION WITH THIS REPORT. ENVIRONMENTAL DATA RESOURCES, INC. SPECIFICALLY DISCLAIMS THE MAKING OF ANY SUCH WARRANTIES, INCLUDING WITHOUT LIMITATION, MERCHANTABILITY OR FITNESS FOR A PARTICULAR USE OR PURPOSE. ALL RISK IS ASSUMED BY THE USER. IN NO EVENT SHALL ENVIRONMENTAL DATA RESOURCES, INC. BE LIABLE TO ANYONE, WHETHER ARISING OUT OF ERRORS OR OMISSIONS, NEGLIGENCE, ACCIDENT OR ANY OTHER CAUSE, FOR ANY LOSS OF DAMAGE, INCLUDING, WITHOUT LIMITATION, SPECIAL, INCIDENTAL, CONSEQUENTIAL, OR EXEMPLARY DAMAGES. ANY LIABILITY ON THE PART OF ENVIRONMENTAL DATA RESOURCES, INC. IS STRICTLY LIMITED TO A REFUND OF THE AMOUNT PAID FOR THIS REPORT.** Purchaser accepts this Report "AS IS". Any analyses, estimates, ratings, environmental risk levels or risk codes provided in this Report are provided for illustrative purposes only, and are not intended to provide, nor should they be interpreted as providing any facts regarding, or prediction or forecast of, any environmental risk for any property. Only a Phase I Environmental Site Assessment performed by an environmental professional can provide information regarding the environmental risk for any property. Additionally, the information provided in this Report is not to be construed as legal advice.

Copyright 2020 by Environmental Data Resources, Inc. All rights reserved. Reproduction in any media or format, in whole or in part, of any report or map of Environmental Data Resources, Inc., or its affiliates, is prohibited without prior written permission.

EDR and its logos (including Sanborn and Sanborn Map) are trademarks of Environmental Data Resources, Inc. or its affiliates. All other trademarks used herein are the property of their respective owners.

EXECUTIVE SUMMARY

A search of available environmental records was conducted by Environmental Data Resources, Inc (EDR). The report was designed to assist parties seeking to meet the search requirements of EPA's Standards and Practices for All Appropriate Inquiries (40 CFR Part 312), the ASTM Standard Practice for Environmental Site Assessments (E1527-21), the ASTM Standard Practice for Environmental Site Assessments for Forestland or Rural Property (E 2247-16), the ASTM Standard Practice for Limited Environmental Due Diligence: Transaction Screen Process (E 1528-14) or custom requirements developed for the evaluation of environmental risk associated with a parcel of real estate.

TARGET PROPERTY INFORMATION

ADDRESS

SECOND AVENUE/ 33RD STREET TO 39TH STREET
BROOKLYN, NY 11232

COORDINATES

Latitude (North): 40.6579240 - 40° 39' 28.52"
Longitude (West): 74.0111660 - 74° 0' 40.19"
Universal Transverse Mercator: Zone 18
UTM X (Meters): 583593.8
UTM Y (Meters): 4501043.0
Elevation: 3 ft. above sea level

USGS TOPOGRAPHIC MAP ASSOCIATED WITH TARGET PROPERTY

Target Property Map: 14317809 JERSEY CITY, NJ
Version Date: 2019

Northeast Map: 14115940 BROOKLYN, NY
Version Date: 2019

AERIAL PHOTOGRAPHY IN THIS REPORT

Portions of Photo from: 20150522
Source: USDA

MAPPED SITES SUMMARY

Target Property Address:
 SECOND AVENUE/ 33RD STREET TO 39TH STREET
 BROOKLYN, NY 11232

Click on Map ID to see full detail.

MAP ID	SITE NAME	ADDRESS	DATABASE ACRONYMS	RELATIVE ELEVATION	DIST (ft. & mi.) DIRECTION
1	39TH ST MARINE TERMI	39TH ST MARINE TERMI	NY Spills		TP
2	INDUSTRY CITY ASSOCI	269 37TH ST	RCRA NonGen / NLR, FINDS, ECHO, NY MANIFEST	Lower	1 ft.
A3	BROOKLYN MARINE TERM	29TH STREET - 39TH S	NY Spills	Lower	1 ft.
A4	INTERNATIONAL TERM O	1-39TH ST TERMINAL	RCRA NonGen / NLR, NY MANIFEST	Lower	4, 0.001,
5	GOWANUS BAY	33RD ST & 1ST AVE	NY Spills	Lower	10, 0.002, NE
B6	AT INTERSECTION BY C	650 2ND AVE AND 37TH	NY Spills	Higher	18, 0.003, SSE
C7	CON EDISON - MANHOLE	2ND AVE & 33RD STREE	RCRA-LQG, NY MANIFEST, NJ MANIFEST	Higher	24, 0.005, ENE
C8	33RD & 2ND AVE	33RD & 2ND AVE	NY Spills	Higher	24, 0.005, ENE
C9	CON EDISON	33RD ST & 2ND AVE	RCRA NonGen / NLR, FINDS, ECHO	Higher	31, 0.006, ENE
D10	DEPT PORTS INTL TRAD	39TH ST BETW 1ST AVE	RCRA NonGen / NLR	Higher	35, 0.007, SSW
E11	CONSOLIDATED EDISON	39TH ST & 1ST AVE	NY MANIFEST	Higher	36, 0.007, SW
E12	CON EDISON MANHOLE:	39TH ST & 1ST AVE	RCRA NonGen / NLR, NY MANIFEST	Higher	36, 0.007, SW
E13	BS 3181	39TH ST & 1ST AVE	NY Spills	Higher	36, 0.007, SW
D14	CONSOLIDATED EDISON	39 STREET AND 1 AVEN	NY MANIFEST	Higher	36, 0.007, SW
F15	VAULT 5745	2ND AVE & 36TH ST	NY Spills	Higher	40, 0.008, ESE
B16	NYNEX	2ND AVE & 37TH ST	NY MANIFEST	Higher	41, 0.008, SE
E17	MC 88802	1ST AVE/39TH ST	NY Spills	Higher	42, 0.008, SW
A18	INTERDYNAMICS INC	80 39TH ST.	RCRA-VSQQ, NY CBS, NY Spills, SSTS, US AIRS,...	Higher	51, 0.010, WSW
A19	INTERDYNAMICS, INC.	80 39TH STREET	NY AST, NY CBS AST	Higher	51, 0.010, WSW
A20	NEW YORK CITY OF PRI	80 39TH ST 1ST FLOOR	RCRA NonGen / NLR, FINDS, ECHO	Higher	51, 0.010, WSW
A21	INDUSTRY CITY ASSOCI	80 39TH STREET	NY AST	Higher	51, 0.010, WSW
22	BROOKLYN MARINE TERM	29TH STREET - 39TH S	NY Spills	Lower	64, 0.012, West
C23	MANHOLE # 3997	33RD STREET & 4TH AV	NY Spills	Higher	70, 0.013, East
G24	CON EDISON	39TH ST & 2ND AVE	RCRA NonGen / NLR	Higher	73, 0.014, South
G25	CON EDISON	39TH ST & 2ND AVE	RCRA NonGen / NLR, FINDS, ECHO	Higher	73, 0.014, South
G26	CON EDISON - MANHOLE	39TH STREET & 2ND AV	RCRA-LQG, NY MANIFEST, NJ MANIFEST	Higher	73, 0.014, South
G27	39TH ST & 2ND AVE	39TH ST & 2ND AVE	NY Spills	Higher	73, 0.014, South
G28	CON EDISON	39TH ST & 2ND AVE	NY MANIFEST	Higher	73, 0.014, South
G29	2ND AVE &	39TH ST & 2ND AVE	NY Spills	Higher	73, 0.014, South
G30	CON EDISON	39TH ST & 2ND AVE	NJ MANIFEST	Higher	73, 0.014, South
G31	CON EDISON	39 ST & 2 AVE	NJ MANIFEST	Higher	73, 0.014, South
G32	CON EDISON	39TH ST & 2ND AVE	NY MANIFEST	Higher	73, 0.014, South
B33	12-15 37TH STREET	12-15 37TH STREET	NY Spills	Higher	75, 0.014, SE
G34	VAULT 2020	39TH ST/2ND AVE	NY Spills	Higher	76, 0.014, SSE
D35	CON EDISON	138 39TH ST	NJ MANIFEST	Higher	92, 0.017, SSW
D36	CON EDISON	138 39TH ST	NY MANIFEST	Higher	92, 0.017, SSW
D37	CON EDISON	138 39TH ST	RCRA NonGen / NLR, FINDS, ECHO	Higher	92, 0.017, SSW
D38	CARLSON INKS	148 39TH ST.	RCRA NonGen / NLR, FINDS, ECHO	Higher	95, 0.018, South
D39	CARLSON INKS	148 39TH ST.	RCRA NonGen / NLR	Higher	95, 0.018, South

MAPPED SITES SUMMARY

Target Property Address:
 SECOND AVENUE/ 33RD STREET TO 39TH STREET
 BROOKLYN, NY 11232

Click on Map ID to see full detail.

MAP ID	SITE NAME	ADDRESS	DATABASE ACRONYMS	RELATIVE ELEVATION	DIST (ft. & mi.) DIRECTION
D40	FGP BUSH TERMINALS	148 39TH STREET	NY LTANKS	Higher	95, 0.018, South
D41	INDUSTRY CITY ASSOC	148 39TH STREET	NY AST	Higher	95, 0.018, South
D42	19-20 INDUSTRY CITY	148 39TH ST	RCRA NonGen / NLR, FINDS	Higher	95, 0.018, South
G43	CON EDISON	168 39TH ST VAULT 20	NJ MANIFEST	Higher	101, 0.019, South
G44	CON EDISON	168 39TH ST VAULT 21	RCRA NonGen / NLR	Higher	101, 0.019, South
G45	CON EDISON	168 39TH ST VAULT 20	NY MANIFEST	Higher	101, 0.019, South
G46	CON EDISON	168 39TH ST VAULT 21	NJ MANIFEST	Higher	101, 0.019, South
G47	CON EDISON	168 39TH ST VAULT 20	RCRA NonGen / NLR, FINDS, ECHO	Higher	101, 0.019, South
G48	CONSOLIDATED EDISON	168 39TH STREET & 2N	NY MANIFEST	Higher	101, 0.019, South
G49	CON EDISON	168 39TH ST	RCRA NonGen / NLR	Higher	101, 0.019, South
D50	PARADISE PLASTICS	116 39TH STREET	NY UST	Higher	106, 0.020, SSW
D51	116 39TH ST/MAGNOLIA	116 39TH ST/MAGNOLIA	NY LTANKS	Higher	106, 0.020, SSW
D52	116 39TH ST	116 39TH ST	NY LTANKS	Higher	106, 0.020, SSW
D53	CON EDISON - MANHOLE	116 39TH ST	RCRA-LQG	Higher	106, 0.020, SSW
D54	CON EDISON MANHOLE:	116 39TH ST	RCRA NonGen / NLR, NY MANIFEST	Higher	106, 0.020, SSW
F55	NEW YORK CITY TRANSI	36TH ST/2ND AVE	NY Spills	Higher	112, 0.021, ESE
C56	INDUSTRY CITY ASSOCI	551 2ND AVENUE	NY AST	Higher	119, 0.023, ENE
C57	INDUSTRY CITY ASSOCI	551 2ND AVENUE	NY UST	Higher	119, 0.023, ENE
E58	SOUTH BROOKLYN MARIN	FOOT OF 39TH ST. & 1	NY UST	Higher	119, 0.023, SW
G59	KANYA CLEANERS	1626 2ND AVENUE	NY DRYCLEANERS	Higher	139, 0.026, South
G60	ROADWAY	3901 2ND AVE	NY Spills	Higher	158, 0.030, South
H61	KINGS COUNTY SERVICE	19 35 CONEY ISLAND A	EDR Hist Auto	Higher	170, 0.032, ESE
G62	SOIL BORINGS	22-36 2ND AVE	NY Spills	Higher	189, 0.036, South
G63	22-36 SECOND AVENUE	22-36 SECOND AVENUE	NY BROWNFIELDS	Higher	189, 0.036, South
E64	PIERS SERVICE	3901 1ST AVENUE	NY AST	Higher	192, 0.036, SW
E65	PIERS SERVICE CENTER	3901 1 AVE	EDR Hist Auto	Higher	192, 0.036, SW
H66	213082; 24 35 ST	24 35 ST	NY Spills	Higher	196, 0.037, ESE
C67	CON EDISON - MANHOLE	2 32 ST 108 E 2 A	RCRA-LQG	Higher	242, 0.046, ENE
68	ROMABA RECORD CORP	33 34TH ST	RCRA NonGen / NLR, FINDS, ECHO	Higher	244, 0.046, East
I69	TM #2125	2ND AVE & 32ND ST	NY Spills	Higher	259, 0.049, ENE
I70	NYCDEP	32ND ST & 2ND AVE	NY MANIFEST	Higher	259, 0.049, ENE
H71	UTRECHT MANUFACTURIN	33 35TH STREET	NJ MANIFEST	Higher	259, 0.049, ESE
H72	UTRECHT MANUFACTURIN	33 35TH ST	NY MANIFEST	Higher	259, 0.049, ESE
H73	UTRECHT MANUFACTURIN	33 35TH ST	PA MANIFEST	Higher	259, 0.049, ESE
H74	UTRECHT MANUFACTURIN	33 35TH STREET	NJ MANIFEST	Higher	259, 0.049, ESE
H75	UTRECHT MANUFACTURIN	33 35TH ST	RCRA-LQG, NJ MANIFEST	Higher	259, 0.049, ESE
C76	BLATCHFORD BASE PLAN	32 33RD ST	SEMS-ARCHIVE	Higher	263, 0.050, East
C77	BLATCHFORD BASE PLAN	32 33RD ST.	NY HSWDS	Higher	263, 0.050, East
G78	3913 2ND AVE. REALTY	3913 2ND AVENUE	NY UST	Higher	277, 0.052, South

MAPPED SITES SUMMARY

Target Property Address:
 SECOND AVENUE/ 33RD STREET TO 39TH STREET
 BROOKLYN, NY 11232

Click on Map ID to see full detail.

MAP ID	SITE NAME	ADDRESS	DATABASE ACRONYMS	RELATIVE ELEVATION	DIST (ft. & mi.) DIRECTION
G79	COMADORE MANUFAC	3913 2ND AVE	NY LTANKS	Higher	277, 0.052, South
G80	BELL ATLANTIC-NY	2 AVE/40 ST	RCRA NonGen / NLR, NY MANIFEST	Higher	323, 0.061, South
G81	ALAKA CHEMICALS	40TH ST & 2ND AVENUE	NY Spills	Higher	324, 0.061, South
J82	CON EDISON SERVICE B	3902 2ND AVE	RCRA NonGen / NLR, NY MANIFEST	Higher	327, 0.062, South
J83	CON EDISON	40TH ST & 2ND AVE	RCRA NonGen / NLR	Higher	345, 0.065, South
J84	CON EDISON	40TH ST & 2ND AVE	NJ MANIFEST	Higher	345, 0.065, South
J85	CON EDISON	40 ST & 2 AVE	NY MANIFEST	Higher	345, 0.065, South
J86	SPILL NUMBER 0000263	160 40TH ST	NY Spills	Higher	377, 0.071, South
K87	ARTHUR MATNEY (AM CO	4014 FIRST AVENUE	NY Spills, NY MANIFEST	Higher	379, 0.072, SW
L88	CON EDISON - MANHOLE	230 39 ST	NY MANIFEST	Higher	398, 0.075, SSE
J89	FULTON FERRY LIQUIDA	4002 2ND AVE	RCRA NonGen / NLR, FINDS, ECHO, NY MANIFEST	Higher	404, 0.077, South
M90	DAVIDSON PIPE SUPPLY	990 3RD AVE	RCRA NonGen / NLR, FINDS, ECHO	Higher	418, 0.079, SSE
M91	DAVIDSON PIPE SUPPLY	990 3RD AVE	NY LTANKS, NY MANIFEST	Higher	418, 0.079, SSE
J92	R&R PETROLEUM INC	4001 2ND AVE	EDR Hist Auto	Higher	425, 0.080, South
J93	SHOW AUTO SALES -MTB	4001 SECOND AVE	NY Spills	Higher	425, 0.080, South
J94	RONNIE AUTO REPAIR	4001 2ND AVENUE	NY AST	Higher	425, 0.080, South
J95	RONNIE AUTO REPAIR	4001 2ND AVENUE	NY UST	Higher	425, 0.080, South
L96	CONSOLIDATED EDISON	257 W 39TH ST	NY MANIFEST	Higher	427, 0.081, SSE
J97	LACQUER & CHEMICAL C	214 40TH ST	RCRA NonGen / NLR, FINDS, ECHO, NY MANIFEST	Higher	463, 0.088, South
J98	INDUSTRIAL FINISHING	214 40TH ST	RCRA NonGen / NLR, NY MANIFEST	Higher	463, 0.088, South
J99	PYROCK CHEMICAL	214 40 STREET	NY UST	Higher	463, 0.088, South
J100	PYROCK CHEMICAL	214 40 STREET	NY CBS UST, NY CBS, NY AST, NY CBS AST	Higher	463, 0.088, South
J101	YOOKEL INC	224 40TH ST	RCRA NonGen / NLR, FINDS, ECHO, NY MANIFEST	Higher	470, 0.089, South
N102	TEKNI-PLEX INC	68 35TH ST	RCRA NonGen / NLR, NY MANIFEST	Higher	485, 0.092, ESE
K103	MANHOLE #38662	1ST AVE/310FT S OF 3	NY Spills	Higher	485, 0.092, SW
O104	PETCO STORE #3774	200 36TH ST	RCRA-VSQG	Higher	536, 0.102, ESE
N105	TRANSFORMER VAULT VF	86TH STREET	NY Spills	Higher	552, 0.105, ESE
P106	CONSOLIDATED EDISON	131 41 ST V2599	NY MANIFEST	Higher	556, 0.105, SSW
P107	CONED VAULT#V5299	131 41ST STREET	NY Spills	Higher	556, 0.105, SSW
Q108	NYC DEPT OF FINANCE	167 41ST ST - 2ND FL	NY MANIFEST	Higher	567, 0.107, South
Q109	PHOENIX LIGHTING FIX	167 41ST ST	RCRA NonGen / NLR, FINDS, ECHO, NY MANIFEST	Higher	567, 0.107, South
Q110	EMPIRE LIGHTING & GI	167 41ST ST	RCRA NonGen / NLR, NY MANIFEST	Higher	567, 0.107, South
Q111	NYC DEPT OF FINANCE	167 41ST ST - 2ND FL	RCRA NonGen / NLR, FINDS, ECHO	Higher	567, 0.107, South
K112	UTRECHT MANUFACTURIN	4014 1ST AVE - BLDG	NY MANIFEST	Higher	581, 0.110, SW
K113	UTRECHT MANUFACTURIN	4014 1ST AVE - BLDG	NJ MANIFEST	Higher	581, 0.110, SW
K114	UTRECHT MANUFACTURIN	4014 1ST AVE - BLDG	RCRA-SQG	Higher	581, 0.110, SW
K115	AM COSMETICS INC	4014 FIRST AVE	RCRA-VSQG	Higher	581, 0.110, SW
K116	CON EDISON VAULT #94	4014 FIRST AVENUE	NY Spills	Higher	581, 0.110, SW
O117	JAMESTOWN COMMERCIAL	220 36TH STREET, 2ND	NY AST	Higher	584, 0.111, ESE

MAPPED SITES SUMMARY

Target Property Address:
 SECOND AVENUE/ 33RD STREET TO 39TH STREET
 BROOKLYN, NY 11232

Click on Map ID to see full detail.

MAP ID	SITE NAME	ADDRESS	DATABASE ACRONYMS	RELATIVE ELEVATION	DIST (ft. & mi.) DIRECTION
N118	SENTINEL BAG & PAPER	219 E 36TH ST	RCRA NonGen / NLR, FINDS, ECHO, NY MANIFEST	Higher	587, 0.111, ESE
K119	SERVICE BOX	14-12 41ST STREET	NY Spills	Higher	590, 0.112, SW
J120	CON EDISON	41ST ST & 2ND AVE	NY MANIFEST	Higher	591, 0.112, South
J121	CON EDISON	41ST ST & 2ND AVE	RCRA NonGen / NLR, FINDS, ECHO	Higher	591, 0.112, South
J122	CON EDISON	41ST ST & 2ND AVE	NJ MANIFEST	Higher	591, 0.112, South
L123	DLJ ENTERPRISES, LTD	260 39TH STREET	NY AST	Higher	601, 0.114, SSE
L124	DLJ ENTERPRISES LTD	260 39TH ST	EDR Hist Auto	Higher	601, 0.114, SSE
N125	PRINTWAY LTD	87 35TH ST	NY TANKS, RCRA NonGen / NLR, NY MANIFEST	Higher	605, 0.115, ESE
R126	DAVIDSON PIPE SUPPLY	37TH ST/BET. 2ND & 3	NY Spills	Higher	615, 0.116, SE
O127	CON EDISON - VAULT S	233 37TH ST	NY MANIFEST	Higher	615, 0.116, SE
O128	CON EDISON - VAULT S	233 37TH ST	NY MANIFEST	Higher	615, 0.116, SE
S129	EMPTY LOT BWTN 2ND &	32ND ST	NY Spills	Higher	626, 0.119, East
O130	INDUSTRY CITY ASSOCI	241 37TH ST	RCRA NonGen / NLR, FINDS, ECHO, NY MANIFEST	Higher	635, 0.120, SE
P131	F G P BUSH TERMINAL	148 41ST ST - 7 FLOO	RCRA NonGen / NLR, FINDS, ECHO, NY MANIFEST	Higher	646, 0.122, SSW
P132	GILMOUR SUPPLY CO.	152 41ST STREET	NY UST	Higher	649, 0.123, SSW
P133	PALMIERI TRUCKMEN IN	120 41ST STREET	NY UST	Higher	653, 0.124, SSW
T134	CON EDISON	49-60 31ST ST	NJ MANIFEST	Higher	659, 0.125, ENE
T135	CON EDISON	49-60 31ST ST	RCRA NonGen / NLR	Higher	659, 0.125, ENE
O136	INDUSTRY CITY ASSOCI	254 36TH STREET	NY AST	Higher	665, 0.126, ESE
O137	BROOKLYN COATINGS IN	254 36TH ST	RCRA NonGen / NLR	Higher	665, 0.126, ESE
O138	GENERAL PAPER GOODS	253 36TH ST	RCRA NonGen / NLR, FINDS, ECHO, NY MANIFEST	Higher	668, 0.127, ESE
O139	INDUSTRY CITY ASSOCI	253 36TH STREET	NY AST	Higher	668, 0.127, ESE
U140	GILMOUR SUPPLY CO.	4101 FIRST AVENUE	NY UST	Higher	704, 0.133, SW
U141	HARBORSIDE MGMT CORP	4100 1ST AVENUE	NY AST	Higher	707, 0.134, SW
U142	BUSH TERMINAL - UNIT	4104 1ST AVENUE	NY AST	Higher	716, 0.136, SW
S143	VIRGINIA DARE EXTRAC	882 THIRD AVENUE	PA MANIFEST	Higher	750, 0.142, East
S144	L M RABINOWITZ & CO	882 3RD AVE 9TH FLOO	RCRA NonGen / NLR, FINDS, ECHO, NY MANIFEST	Higher	750, 0.142, East
S145	JAMESTOWN COMMERCIAL	882 3RD AVE.	NY AST	Higher	750, 0.142, East
S146	VIRGINIA DARE EXTRAC	882 3RD AVE SUITE 6	RCRA-VSQG, NY MANIFEST	Higher	750, 0.142, East
S147	VIRGINIA DARE EXTRAC	882 3RD AVENUE	NY LTANKS, NY Spills	Higher	750, 0.142, East
S148	AT&T NY4841	882 THIRD AVE.	NY AST	Higher	750, 0.142, East
S149	VIRGINIA DARE EXTRAC	882 3RD AVE	NJ MANIFEST	Higher	750, 0.142, East
V150	CON EDISON SERVICE B	268 40TH ST	RCRA NonGen / NLR, NY MANIFEST	Higher	760, 0.144, SSE
151	NYS DOT	920 3RD AVE	RCRA NonGen / NLR, FINDS, ECHO, NY MANIFEST	Higher	786, 0.149, ESE
O152	CON EDISON SERVICE B	303 W 36TH ST	RCRA NonGen / NLR, FINDS, ECHO, NY MANIFEST	Higher	788, 0.149, ESE
R153	COSTCO WHOLESALE #03	976 3RD AVE	RCRA-LQG, NY MANIFEST	Higher	794, 0.150, SE
R154	COSTCO # 318	976 THIRD AVE	PA MANIFEST	Higher	794, 0.150, SE
U155	CONSOLIDATED EDISON	42 ST & 1 AVE TM60	NY MANIFEST	Higher	822, 0.156, SW
U156	CON EDISON - VAULT 7	42ND ST & 1ST AVE	RCRA-LQG	Higher	825, 0.156, SW

MAPPED SITES SUMMARY

Target Property Address:
 SECOND AVENUE/ 33RD STREET TO 39TH STREET
 BROOKLYN, NY 11232

Click on Map ID to see full detail.

MAP ID	SITE NAME	ADDRESS	DATABASE ACRONYMS	RELATIVE ELEVATION	DIST (ft. & mi.) DIRECTION
U157	CON EDISON	42ND ST & 1ST AVE	RCRA NonGen / NLR	Higher	825, 0.156, SW
U158	CONSOLIDATED EDISON	42ND ST & 1ST AVE	NY MANIFEST	Higher	825, 0.156, SW
U159	CON EDISON	42ND ST & 1ST AVE	RCRA NonGen / NLR	Higher	825, 0.156, SW
U160	CON EDISON - VAULT 7	42ND ST & 1ST AVE	NJ MANIFEST	Higher	825, 0.156, SW
U161	CONSOLIDATED EDISON	1ST AVE & 42ND ST	NY MANIFEST	Higher	825, 0.156, SW
U162	CON EDISON	42ND ST & 1ST AVE	NJ MANIFEST	Higher	825, 0.156, SW
U163	CON EDISON	42ND ST & 1ST AVE	NY MANIFEST	Higher	825, 0.156, SW
U164	CON EDISON	42ND ST & 1ST AVE	RCRA NonGen / NLR	Higher	825, 0.156, SW
W165	16-68 42ND STREET	16-68 42ND STREET	NY LTANKS	Higher	826, 0.156, WSW
X166	CON ED - TM 846	42ND ST & 2ND AVE	RCRA NonGen / NLR, NY MANIFEST	Higher	853, 0.162, South
X167	ROSENBERG LOUIS L	162 42ND ST	RCRA NonGen / NLR, FINDS, ECHO, NY MANIFEST	Higher	913, 0.173, SSW
V168	CON EDISON SERVICE B	4018 3RD AVE	RCRA NonGen / NLR, NY MANIFEST	Higher	918, 0.174, SSE
Y169	CON EDISON	38TH ST & 3RD AVE	RCRA NonGen / NLR, FINDS, ECHO	Higher	927, 0.176, SE
X170	APPLE EXPRESS AUTO B	224 42ND ST	RCRA NonGen / NLR, FINDS, ECHO	Higher	958, 0.181, South
Z171	CARCRAFT COLLISION W	232 42ND ST	RCRA NonGen / NLR, FINDS, ECHO, NY MANIFEST	Higher	968, 0.183, South
AA172	CON EDISON SERVICE B	939 3RD AVE	RCRA NonGen / NLR, NY MANIFEST	Higher	969, 0.184, ESE
Z173	NYS DOT D254608 GOWAN	255 42ND ST	RCRA NonGen / NLR, FINDS, ECHO, NY MANIFEST	Higher	970, 0.184, South
X174	CON EDISON SERVICE B	4210 2ND AVE	RCRA NonGen / NLR	Higher	976, 0.185, SSW
X175	CON EDISON SERVICE B	4210 2ND AVE	RCRA NonGen / NLR, NY MANIFEST	Higher	976, 0.185, SSW
X176	CON EDISON	4210 2ND AVE	NY MANIFEST	Higher	976, 0.185, SSW
AB177	CON EDISON SERVICE B	112 32ND ST	RCRA NonGen / NLR, FINDS	Higher	978, 0.185, East
AB178	CON EDISON	112 32ND ST	NY MANIFEST	Higher	978, 0.185, East
AC179	850 3RD AVE	850 3RD AVENUE	NY LTANKS, NY Spills	Higher	981, 0.186, East
AC180	PROSE	850 3RD AVE STE 401	RCRA NonGen / NLR	Higher	981, 0.186, East
AC181	GENERAL SERVICES OF	850 3RD AVENUE (29TH	NY LTANKS, NY Spills	Higher	981, 0.186, East
AC182	FEDERAL OFFICE BUILD	850 3RD AVENUE (29TH	NY UST	Higher	981, 0.186, East
AC183	US FOOD & DRUG ADMIN	850 THIRD AVE	NY MANIFEST	Higher	981, 0.186, East
AC184	GENERAL SERVICES ADM	850 3RD AVE	NY MANIFEST	Higher	981, 0.186, East
AC185	GSA - COMMERCIAL BUI	850 THIRD AVE	RCRA-VSQQ, RI MANIFEST	Higher	981, 0.186, East
AC186	U S FOOD AND DRUG AD	850 THIRD AVE	RCRA NonGen / NLR	Higher	981, 0.186, East
AC187	FEDERAL OFFICE BUILD	850 3RD AVENUE (29TH	NY AST	Higher	981, 0.186, East
AC188	AMAZON.COM SERVICES	850 3RD AVE, FLOOR 3	RCRA-SQG	Higher	981, 0.186, East
AD189	LEUNGS HOLDINGS NY L	129 34TH STREET	NY AST	Higher	983, 0.186, ESE
AB190	FRIENDLY STAR FUEL I	889 THIRD AVENUE	NY UST	Higher	983, 0.186, East
AB191	A-ONE CAR & TRUCK AU	891 3RD AVENUE	NY AST	Higher	986, 0.187, ESE
Y192	CON EDISON SERVICE B	313 39TH ST	RCRA NonGen / NLR, NY MANIFEST	Higher	990, 0.188, SSE
AA193	CON EDISON SERVICE B	315 36TH ST	RCRA NonGen / NLR, NY MANIFEST	Higher	1002, 0.190, ESE
AC194	MIL MED SUPPLY NO. 1		FUDS	Higher	1004, 0.190, ENE
AB195	CON EDISON MANHOLE:	114 32ND ST	RCRA NonGen / NLR, FINDS	Higher	1010, 0.191, East

MAPPED SITES SUMMARY

Target Property Address:
 SECOND AVENUE/ 33RD STREET TO 39TH STREET
 BROOKLYN, NY 11232

Click on Map ID to see full detail.

MAP ID	SITE NAME	ADDRESS	DATABASE ACRONYMS	RELATIVE ELEVATION	DIST (ft. & mi.) DIRECTION
AB196	CON EDISON	114 32ND ST	NY MANIFEST	Higher	1010, 0.191, East
AB197	114 32ND ST AT 3RD A	114 32ND ST AT 3RD A	NY LTANKS	Higher	1010, 0.191, East
198	CON EDISON	319 37 ST	NY MANIFEST	Higher	1023, 0.194, SE
X199	CON EDISON MANHOLE:	4223 2ND AVE	RCRA NonGen / NLR, FINDS	Higher	1038, 0.197, SSW
X200	CON EDISON	4223 2ND AVE	NY MANIFEST	Higher	1038, 0.197, SSW
AD201	CON EDISON	137 34TH ST	RCRA NonGen / NLR, FINDS, ECHO	Higher	1038, 0.197, ESE
AD202	CON EDISON	137 34TH ST	NY MANIFEST	Higher	1038, 0.197, ESE
AE203	CON EDISON	317 40TH ST	NY MANIFEST	Higher	1043, 0.198, SSE
AE204	CON EDISON	317 40TH ST	RCRA NonGen / NLR, FINDS	Higher	1043, 0.198, SSE
AF205	NYCDOT - SIM CITYWID	8 29TH ST	RCRA-SQG	Higher	1045, 0.198, ENE
AF206	NYCDOT - SIM CITYWID	8 29TH ST	NY MANIFEST	Higher	1045, 0.198, ENE
W207	BUSH TERMINAL - NEW	1 43RD ST	RCRA-LQG	Higher	1051, 0.199, WSW
W208	FORMER EAST COAST IN	35, 43 AND 49 SKILLM	NY INST CONTROL	Higher	1055, 0.200, SW
W209	FORMER EAST COAST IN	35, 43 AND 49 SKILLM	NY ENG CONTROLS	Higher	1055, 0.200, SW
AG210	PIER 6 BUSH TERMINAL		FUDS	Higher	1059, 0.201, SW
AF211	BARGE: CLEAN ENERGY	SECOND AVENUE & 29TH	NY MOSF	Lower	1063, 0.201, ENE
AF212	CON ED - TM 3305	2ND AVE & 29TH ST	RCRA NonGen / NLR, NY MANIFEST	Lower	1063, 0.201, ENE
AF213	CON EDISON - GOWANUS	27TH ST & 3RD AVE	RCRA-LQG	Lower	1063, 0.201, ENE
AF214	CON EDISON GOWANIS G	SECOND AVE & 29TH ST	PA MANIFEST	Lower	1063, 0.201, ENE
AF215	GOWANUS CANAL	29TH STREET & 2ND AV	NY LTANKS, NY Spills	Lower	1063, 0.201, ENE
Z216	CON EDISON	258 42ND ST	NJ MANIFEST	Higher	1065, 0.202, South
Z217	CON EDISON	258 42ND ST MH48386	RCRA NonGen / NLR, FINDS, ECHO	Higher	1065, 0.202, South
Z218	CON EDISON	258 42ND ST MH48383	NY MANIFEST	Higher	1065, 0.202, South
Z219	CON EDISON	258 42ND ST MH48383	NJ MANIFEST	Higher	1065, 0.202, South
Z220	CON EDISON	258 42ND ST	NY MANIFEST	Higher	1065, 0.202, South
Z221	CON EDISON	258 42ND ST MH48383	RCRA NonGen / NLR	Higher	1065, 0.202, South
AG222	NYC ECONOMIC DEVELOP	FIRST AVE & 43RD & 4	SEMS-ARCHIVE, RCRA NonGen / NLR, PRP	Higher	1086, 0.206, SW
AG223	NYC DEP	43RD ST & 1ST AVE	RCRA NonGen / NLR, NY MANIFEST	Higher	1086, 0.206, SW
224	CON EDISON - 43RD ST	40 43RD STREET	PA MANIFEST	Higher	1095, 0.207, SW
AH225	FEDERAL BUREAU OF PR	80 29TH STREET	NY UST, NY AST	Higher	1099, 0.208, ENE
AD226	SPIRO'S AUTO REPAIR	143 34TH STREET	NY AST	Higher	1100, 0.208, ESE
AD227	SPIRO'S AUTO REPAIR	143 34TH STREET	NY UST	Higher	1100, 0.208, ESE
AE228	CON EDISON SERVICE B	331 39TH ST	RCRA NonGen / NLR, NY MANIFEST	Higher	1101, 0.209, SSE
X229	BELL ATLANTIC-NY	2 AVE/43 ST	RCRA NonGen / NLR, NY MANIFEST	Higher	1115, 0.211, SSW
AF230	SUNSET PARK MATERIAN	472 2ND AVENUE	NY AST	Lower	1116, 0.211, ENE
AF231	SIMS METAL MUNICIPAL	472 2ND AVE	NY CBS, NY SWRCY	Lower	1116, 0.211, ENE
AE232	DAVIDSON PIPE SUPPLY	39TH STREET/THIRD AV	NY AST	Higher	1120, 0.212, SSE
AI233	CON ED-VS 2439	4302 2 AVE	RCRA NonGen / NLR	Higher	1127, 0.213, SSW
AI234	CONSOLIDATED EDISON	4302 2 AVE	NY MANIFEST	Higher	1127, 0.213, SSW

MAPPED SITES SUMMARY

Target Property Address:
 SECOND AVENUE/ 33RD STREET TO 39TH STREET
 BROOKLYN, NY 11232

Click on Map ID to see full detail.

MAP ID	SITE NAME	ADDRESS	DATABASE ACRONYMS	RELATIVE ELEVATION	DIST (ft. & mi.) DIRECTION
AA235	CON EDISON - MANHOLE	334 36TH STREET	RCRA-LQG	Higher	1131, 0.214, SE
AA236	CON EDISON	334 36TH STREET	NY MANIFEST	Higher	1131, 0.214, SE
AD237	STEVENS TECHNICAL SE	145 34TH ST	RCRA NonGen / NLR, FINDS, ECHO, NY MANIFEST	Higher	1133, 0.215, ESE
AJ238	SEA JET TRUCKING COR	140 43RD ST	RCRA NonGen / NLR, FINDS, ECHO	Higher	1149, 0.218, SSW
AJ239	COMMODORE MANUFACTUR	140 43RD STREET	NY LTANKS	Higher	1149, 0.218, SSW
AJ240	COMMODORE MANUFACURI	140 43RD STREET	NY UST	Higher	1149, 0.218, SSW
AI241	3913 2ND AVE. REALTY	4312 2ND AVENUE	NY UST	Higher	1151, 0.218, SSW
AI242	NYCDEP (DERTA)	4312 2ND AVENUE	RCRA NonGen / NLR	Higher	1151, 0.218, SSW
AK243	CON EDISON - MANHOLE	OPP 4202 3RD AVE & 4	RCRA-LQG, NY MANIFEST, NJ MANIFEST	Higher	1153, 0.218, South
AC244	CON EDISON	838 3RD AVE	NY MANIFEST	Higher	1155, 0.219, ENE
AC245	CON EDISON	838 3RD AVE	NY MANIFEST	Higher	1155, 0.219, ENE
AC246	CON EDISON VAULT: 31	838 3RD AVE	RCRA NonGen / NLR, FINDS	Higher	1155, 0.219, ENE
AC247	CON EDISON VAULT: 21	838 3RD AVE	RCRA NonGen / NLR, FINDS	Higher	1155, 0.219, ENE
AC248	FEDERAL BUREAU OF PR	830 3RD AVE BLDG 1	RCRA NonGen / NLR, FINDS, ECHO	Higher	1169, 0.221, ENE
AC249	BUSH TERMINAL #1	850 THIRD AVENUE	RCRA NonGen / NLR, PADS, NY MANIFEST	Higher	1169, 0.221, ENE
AC250	US INFORMATION AGENC	830 3RD AVE	NY HSWDS	Higher	1169, 0.221, ENE
AC251	U S COAST GUARD SUPP	830 3RD AVE	RCRA NonGen / NLR, FINDS, ECHO	Higher	1169, 0.221, ENE
AC252	UNITED STATES MILITA	830 THIRD AVE	NY MANIFEST	Higher	1169, 0.221, ENE
AL253	SUNSET PARK HIGH SCH	153-35 STREET	RCRA-LQG, NY MANIFEST, NJ MANIFEST	Higher	1197, 0.227, ESE
AG254	1ST AVE RAILROAD	4302 1ST AVENUE	NY AST	Higher	1199, 0.227, SW
AG255	1ST AVE RAILROAD	4302 1ST AVENUE	NY UST	Higher	1199, 0.227, SW
AG256	NEW YORK CROSS HARBO	4302 FIRST AVE	RCRA NonGen / NLR	Higher	1199, 0.227, SW
AA257	CON EDISON SERVICE B	337 36TH ST	RCRA NonGen / NLR, NY MANIFEST	Higher	1204, 0.228, ESE
258	OESM CORP	121 31ST ST	RCRA NonGen / NLR, FINDS, ECHO	Higher	1204, 0.228, East
AI259	NEW YORK TELEPHONE C	230 43RD ST	RCRA-VSQG, FINDS, ECHO, NY MANIFEST	Higher	1209, 0.229, South
AI260	VERIZON NEW YORK, IN	230 43RD STREET	NY TANKS, NY Spills	Higher	1209, 0.229, South
AG261	NYC ECONOMIC DEVELOP	4301 1ST AVE	RCRA NonGen / NLR, FINDS, ECHO	Higher	1212, 0.230, SW
AM262	341 39TH ST	341 39TH ST	NY AST	Higher	1225, 0.232, SE
AM263	G & L EYES INC.	341 39TH ST.	NY LTANKS, NY Spills, NY HSWDS	Higher	1225, 0.232, SE
AM264	341 39TH ST	341 39TH ST	NY LTANKS	Higher	1234, 0.234, SE
AN265	CON EDISON SERVICE B	313 42 ST	RCRA NonGen / NLR, NY MANIFEST	Higher	1245, 0.236, SSE
AH266	MCKEON DOOR BUILDING	95 29TH STREET	NY AST	Higher	1245, 0.236, ENE
AH267	CON EDISON	95 29TH ST	RCRA NonGen / NLR	Higher	1245, 0.236, ENE
AF268	GOWANUS GENERATING S	420 2ND AVE, SITE 2	RCRA-VSQG	Lower	1249, 0.237, ENE
AF269	GOWANUS GENERATING S	420 SECOND AVENUE	NY MOSF, NY TANKS	Lower	1249, 0.237, ENE
AF270	CONEY ISLAND STATION	2727 MERMAID AVENUE	NY UST	Lower	1255, 0.238, ENE
AM271	CON EDISON MANHOLE:	346 39TH ST	RCRA NonGen / NLR, FINDS, ECHO, NY MANIFEST	Higher	1261, 0.239, SSE
AM272	CON EDISON MANHOLE:	346 39TH ST	NJ MANIFEST	Higher	1261, 0.239, SSE
AK273	EAST END WOOD STRIPP	4218 3RD AVE	RCRA-SQG, NY MANIFEST, NJ MANIFEST	Higher	1268, 0.240, South

MAPPED SITES SUMMARY

Target Property Address:
 SECOND AVENUE/ 33RD STREET TO 39TH STREET
 BROOKLYN, NY 11232

Click on Map ID to see full detail.

MAP ID	SITE NAME	ADDRESS	DATABASE ACRONYMS	RELATIVE ELEVATION	DIST (ft. & mi.) DIRECTION
AQ274	METROPOLITAN DETENTI	100 29TH ST	RCRA-VSQQ, NY Spills, ICIS, US AIRS, NY AIRS, NY...	Higher	1299, 0.246, ENE
AQ275	METROPOLITAN DETENTI	100 29TH ST	NJ MANIFEST	Higher	1299, 0.246, ENE
AN276	CON EDISON SERVICE B	319 42ND ST	RCRA NonGen / NLR, NY MANIFEST	Higher	1305, 0.247, SSE
AL277	156-170 34TH STREET	156-170 34TH STREET	NY LTANKS	Higher	1323, 0.251, ESE
278	FRED ALIMONDA	357 40TH STREET	NY LTANKS	Higher	1382, 0.262, SSE
AQ279	U.S. INFORMATION AGE	29 TH STREET AND 3RD	SEMS-ARCHIVE, RCRA NonGen / NLR	Higher	1394, 0.264, ENE
AP280	NABISCO INC	170 34TH ST	RCRA-VSQQ, NY LTANKS, NY Spills, FINDS, ECHO, NY...	Higher	1412, 0.267, ESE
AP281	4TH AVE & 34TH / 35T	4TH AVE & 34TH/35TH	NY LTANKS	Higher	1512, 0.286, ESE
AP282	CLOSED-LACKOF RECENT	34TH ST / 4TH AVE	NY LTANKS	Higher	1546, 0.293, ESE
AP283	34TH ST & 4TH AVE/BK	34TH ST & 4TH AVE	NY LTANKS	Higher	1567, 0.297, ESE
AP284	CLOSED-LACKOF RECENT	34TH ST / 4TH AVE	NY LTANKS	Higher	1567, 0.297, ESE
285	GRAVESEND ANCHORAGE	NO ADDRESS	NY LTANKS	Lower	1605, 0.304, WNW
286	GREENWOOD CEMETERY	921 4TH AVENUE	NY LTANKS	Higher	1615, 0.306, ESE
AQ287	971-975 4TH AVE.	971 4TH AVE	NY LTANKS	Higher	1622, 0.307, SE
288	BARGE: ELECTRA II/GO	THIRD AVENUE & 27TH	NY MOSF	Lower	1633, 0.309, NE
289	875 4TH AVENUE	875 4TH AVENUE	NY VCP	Higher	1660, 0.314, ESE
290	MOBIL S/S	987 4TH AVE	NY LTANKS	Higher	1672, 0.317, SE
291	OHANNA APARTMENT BUI	4420 3RD AVE	NY LTANKS	Higher	1715, 0.325, South
292	SUNSET CAR CARE SITE	4013 4TH AVENUE	NY SHWS, NY Spills	Higher	1771, 0.335, SSE
AQ293	4TH AVE.AND 38TH ST.	4TH AVE AND 38THST.	NY LTANKS	Higher	1772, 0.336, SE
AR294	HI-VOLTAGE TEST SET	3RD AVE YARD	NY LTANKS, NY Spills	Higher	1774, 0.336, ENE
295	72 PRECINCT NYPD -DD	830 4TH AVENUE	NY LTANKS, NY Spills	Higher	1842, 0.349, East
AR296	ANTON JUNICIC ENTERP	776 3RD AVE	NY SWF/LF, NY CBS, NY Spills	Higher	1858, 0.352, ENE
297	NY CROSS HARBOR RAIL	1ST AVE AND 43RD ST	NY SWF/LF	Higher	2150, 0.407, SW
298	EAST RIVER PIER 6	EAST RIVER PIER 6	NY LTANKS	Lower	2185, 0.414, WSW
299	25TH ST STATION/R TR	25TH ST STATION	NY LTANKS	Higher	2253, 0.427, ENE
300	840 5TH AVENUE	840 5TH AVENUE	NY BROWNFIELDS	Higher	2332, 0.442, SE
301	REAR OF BUSH TERMINA	END OF 47 THRU 52ND	NY SHWS	Higher	2429, 0.460, SW
302	JACKIE GLEASON (FIFT	871 FIFTH AVENUE	NY LTANKS, NY CBS AST, NY Spills	Higher	2432, 0.461, SE
303	FORMER MOORE MCCORMA	730 3RD AVENUE	NY SHWS, NY Spills	Higher	2540, 0.481, ENE
304	CITGO STATION	4TH AV & 25TH ST	NY LTANKS	Higher	2601, 0.493, ENE
305	US ARMED GUARD CENTE		FUDS	Higher	3001, 0.568, SW
306	ROBINS DRYDOCK		FUDS	Higher	3457, 0.655, North
307	DEBEVOISE CO	74 20TH ST	CORRACTS, RCRA-TSDF, NY BROWNFIELDS, RCRA NonGen	Higher	3457, 0.655, NE
308	NYSDEC EMPIRE ELECTR	5200 1ST AVE	RCRA-LQG, NY SHWS, NY MANIFEST	Higher	3503, 0.663, SW
309	FORMER E.W. BLISS PR	29 53RD STREET	NY SHWS, NY Spills	Higher	3582, 0.678, SW
AS310	KINGS COUNTY WORKS	55TH ST. AND 1ST AVE	EDR MGP	Higher	4071, 0.771, SW
AT311	643 COURT ST.	643 COURT ST.	NY SHWS	Higher	4096, 0.776, NNE
AT312	CHEM TURA	688-700 COURT ST	NY CBS UST, NY CBS, NY AST, NY DEL SHWS, RCRA...	Higher	4134, 0.783, NNE

MAPPED SITES SUMMARY

Target Property Address:
 SECOND AVENUE/ 33RD STREET TO 39TH STREET
 BROOKLYN, NY 11232

Click on Map ID to see full detail.

MAP ID	SITE NAME	ADDRESS	DATABASE ACRONYMS	RELATIVE ELEVATION	DIST (ft. & mi.) DIRECTION
AS313	K - KINGS COUNTY WOR	55TH ST & 1ST AVE	NY SHWS, NY BROWNFIELDS	Higher	4196, 0.795, SW
AT314	CHEMTURA 633 COURT S	633 COURT STREET	NY SHWS	Higher	4336, 0.821, NNE
315	182 SIGOURNEY ST	182 SIGOURNEY ST	NY SHWS	Higher	4422, 0.837, NNE
316	RED HOOK SMITH STREE	627 SMITH ST.	NY SHWS, NY BROWNFIELDS	Lower	4441, 0.841, NE
317	AMERICAN MACHINE AND	SECOND AVENUE AND 56	FUSRAP	Higher	4496, 0.852, SSW
318	FORMER COLUMBIA SMEL	98 LORRAINE STREET	NY SHWS	Higher	4782, 0.906, NNE
319	ATL BASIN IRON WORKS		FUDS	Lower	5156, 0.977, NNW

EXECUTIVE SUMMARY

TARGET PROPERTY SEARCH RESULTS

The target property was identified in the following records. For more information on this property see page 8 of the attached EDR Radius Map report:

Site	Database(s)	EPA ID
39TH ST MARINE TERMI 39TH ST MARINE TERMI NEW YORK CITY, NY	NY Spills Spill Number/Closed Date: 8801529 / 1988-05-18 Site ID: 300609 Spill Date: 1988-05-17	N/A

DATABASES WITH NO MAPPED SITES

No mapped sites were found in EDR's search of available ("reasonably ascertainable ") government records either on the target property or within the search radius around the target property for the following databases:

STANDARD ENVIRONMENTAL RECORDS

Lists of Federal NPL (Superfund) sites

NPL..... National Priority List
Proposed NPL..... Proposed National Priority List Sites
NPL LIENS..... Federal Superfund Liens

Lists of Federal Delisted NPL sites

Delisted NPL..... National Priority List Deletions

Lists of Federal sites subject to CERCLA removals and CERCLA orders

FEDERAL FACILITY..... Federal Facility Site Information listing
SEMS..... Superfund Enterprise Management System

Federal institutional controls / engineering controls registries

LUCIS..... Land Use Control Information System
US ENG CONTROLS..... Engineering Controls Sites List
US INST CONTROLS..... Institutional Controls Sites List

Federal ERNS list

ERNS..... Emergency Response Notification System

Lists of state and tribal leaking storage tanks

INDIAN LUST..... Leaking Underground Storage Tanks on Indian Land

EXECUTIVE SUMMARY

NY HIST LTANKS..... Listing of Leaking Storage Tanks

Lists of state and tribal registered storage tanks

FEMA UST..... Underground Storage Tank Listing
NY MOSF UST..... Major Oil Storage Facilities Database
NY MOSF AST..... Major Oil Storage Facilities Database
INDIAN UST..... Underground Storage Tanks on Indian Land

State and tribal institutional control / engineering control registries

NY RES DECL..... Restrictive Declarations Listing

Lists of state and tribal voluntary cleanup sites

INDIAN VCP..... Voluntary Cleanup Priority Listing

Lists of state and tribal brownfield sites

NY ERP..... Environmental Restoration Program Listing

ADDITIONAL ENVIRONMENTAL RECORDS

Local Brownfield lists

US BROWNFIELDS..... A Listing of Brownfields Sites

Local Lists of Landfill / Solid Waste Disposal Sites

NY SWTIRE..... Registered Waste Tire Storage & Facility List
INDIAN ODI..... Report on the Status of Open Dumps on Indian Lands
DEBRIS REGION 9..... Torres Martinez Reservation Illegal Dump Site Locations
ODI..... Open Dump Inventory
IHS OPEN DUMPS..... Open Dumps on Indian Land

Local Lists of Hazardous waste / Contaminated Sites

US HIST CDL..... Delisted National Clandestine Laboratory Register
US CDL..... National Clandestine Laboratory Register
NY PFAS..... PFAS Contamination Site Location Listing

Local Lists of Registered Storage Tanks

NY HIST UST..... Historical Petroleum Bulk Storage Database
NY HIST AST..... Historical Petroleum Bulk Storage Database

Local Land Records

NY LIENS..... Spill Liens Information
LIENS 2..... CERCLA Lien Information

Records of Emergency Release Reports

HMIRS..... Hazardous Materials Information Reporting System

EXECUTIVE SUMMARY

NY Hist Spills..... SPILLS Database
NY SPILLS 90..... SPILLS 90 data from FirstSearch
NY SPILLS 80..... SPILLS 80 data from FirstSearch

Other Ascertainable Records

DOD..... Department of Defense Sites
SCRD DRYCLEANERS..... State Coalition for Remediation of Drycleaners Listing
US FIN ASSUR..... Financial Assurance Information
EPA WATCH LIST..... EPA WATCH LIST
2020 COR ACTION..... 2020 Corrective Action Program List
TSCA..... Toxic Substances Control Act
TRIS..... Toxic Chemical Release Inventory System
ROD..... Records Of Decision
RMP..... Risk Management Plans
RAATS..... RCRA Administrative Action Tracking System
FTTS..... FIFRA/ TSCA Tracking System - FIFRA (Federal Insecticide, Fungicide, & Rodenticide Act)/TSCA (Toxic Substances Control Act)
MLTS..... Material Licensing Tracking System
COAL ASH DOE..... Steam-Electric Plant Operation Data
COAL ASH EPA..... Coal Combustion Residues Surface Impoundments List
PCB TRANSFORMER..... PCB Transformer Registration Database
RADINFO..... Radiation Information Database
HIST FTTS..... FIFRA/TSCA Tracking System Administrative Case Listing
DOT OPS..... Incident and Accident Data
CONSENT..... Superfund (CERCLA) Consent Decrees
INDIAN RESERV..... Indian Reservations
UMTRA..... Uranium Mill Tailings Sites
LEAD SMELTERS..... Lead Smelter Sites
US MINES..... Mines Master Index File
ABANDONED MINES..... Abandoned Mines
UXO..... Unexploded Ordnance Sites
DOCKET HWC..... Hazardous Waste Compliance Docket Listing
FUELS PROGRAM..... EPA Fuels Program Registered Listing
NY COAL ASH..... Coal Ash Disposal Site Listing
NY E DESIGNATION..... E DESIGNATION SITE LISTING
NY Financial Assurance..... Financial Assurance Information Listing
NY SPDES..... State Pollutant Discharge Elimination System
NY VAPOR REOPENED..... Vapor Intrusion Legacy Site List
NY UIC..... Underground Injection Control Wells
NY COOLING TOWERS..... Registered Cooling Towers
NY LEAD..... Lead-based Paint Testing Results
MINES MRDS..... Mineral Resources Data System

EDR HIGH RISK HISTORICAL RECORDS

EDR Exclusive Records

EDR Hist Cleaner..... EDR Exclusive Historical Cleaners

EDR RECOVERED GOVERNMENT ARCHIVES

Exclusive Recovered Govt. Archives

NY RGA HWS..... Recovered Government Archive State Hazardous Waste Facilities List

EXECUTIVE SUMMARY

NY RGA LF..... Recovered Government Archive Solid Waste Facilities List

SURROUNDING SITES: SEARCH RESULTS

Surrounding sites were identified in the following databases.

Elevations have been determined from the USGS Digital Elevation Model and should be evaluated on a relative (not an absolute) basis. Relative elevation information between sites of close proximity should be field verified. Sites with an elevation equal to or higher than the target property have been differentiated below from sites with an elevation lower than the target property.

Page numbers and map identification numbers refer to the EDR Radius Map report where detailed data on individual sites can be reviewed.

Sites listed in ***bold italics*** are in multiple databases.

Unmappable (orphan) sites are not considered in the foregoing analysis.

STANDARD ENVIRONMENTAL RECORDS

Lists of Federal CERCLA sites with NFRAP

SEMS-ARCHIVE: SEMS-ARCHIVE (Superfund Enterprise Management System Archive) tracks sites that have no further interest under the Federal Superfund Program based on available information. The list was formerly known as the CERCLIS-NFRAP, renamed to SEMS ARCHIVE by the EPA in 2015. EPA may perform a minimal level of assessment work at a site while it is archived if site conditions change and/or new information becomes available. Archived sites have been removed and archived from the inventory of SEMS sites. Archived status indicates that, to the best of EPA's knowledge, assessment at a site has been completed and that EPA has determined no further steps will be taken to list the site on the National Priorities List (NPL), unless information indicates this decision was not appropriate or other considerations require a recommendation for listing at a later time. The decision does not necessarily mean that there is no hazard associated with a given site; it only means that, based upon available information, the location is not judged to be potential NPL site.

A review of the SEMS-ARCHIVE list, as provided by EDR, and dated 10/20/2021 has revealed that there are 3 SEMS-ARCHIVE sites within approximately 0.5 miles of the target property.

<u>Equal/Higher Elevation</u>	<u>Address</u>	<u>Direction / Distance</u>	<u>Map ID</u>	<u>Page</u>
BLATCHFORD BASE PLAN Site ID: 0201944 EPA Id: NYD980531644	32 33RD ST	E 0 - 1/8 (0.050 mi.)	C76	264
<i>NYC ECONOMIC DEVELOP</i> Site ID: 0203763 EPA Id: NYD987025137	<i>FIRST AVE & 43RD & 4</i>	<i>SW 1/8 - 1/4 (0.206 mi.)</i>	<i>AG222</i>	<i>747</i>
<i>U.S. INFORMATION AGE</i> Site ID: 0203254 EPA Id: NY4470000635	<i>29 TH STREET AND 3RD</i>	<i>ENE 1/4 - 1/2 (0.264 mi.)</i>	<i>AO279</i>	<i>1077</i>

EXECUTIVE SUMMARY

Lists of Federal RCRA facilities undergoing Corrective Action

CORRACTS: CORRACTS is a list of handlers with RCRA Corrective Action Activity. This report shows which nationally-defined corrective action core events have occurred for every handler that has had corrective action activity.

A review of the CORRACTS list, as provided by EDR, and dated 09/13/2021 has revealed that there is 1 CORRACTS site within approximately 1 mile of the target property.

<u>Equal/Higher Elevation</u>	<u>Address</u>	<u>Direction / Distance</u>	<u>Map ID</u>	<u>Page</u>
DEBEVOISE CO EPA ID:: NYD091590471	74 20TH ST	NE 1/2 - 1 (0.655 mi.)	307	1177

Lists of Federal RCRA generators

RCRA-LQG: RCRAInfo is EPA's comprehensive information system, providing access to data supporting the Resource Conservation and Recovery Act (RCRA) of 1976 and the Hazardous and Solid Waste Amendments (HSWA) of 1984. The database includes selective information on sites which generate, transport, store, treat and/or dispose of hazardous waste as defined by the Resource Conservation and Recovery Act (RCRA). Large quantity generators (LQGs) generate over 1,000 kilograms (kg) of hazardous waste, or over 1 kg of acutely hazardous waste per month.

A review of the RCRA-LQG list, as provided by EDR, and dated 09/13/2021 has revealed that there are 12 RCRA-LQG sites within approximately 0.25 miles of the target property.

<u>Equal/Higher Elevation</u>	<u>Address</u>	<u>Direction / Distance</u>	<u>Map ID</u>	<u>Page</u>
CON EDISON - MANHOLE EPA ID:: NYP004190773	2ND AVE & 33RD STREE	ENE 0 - 1/8 (0.005 mi.)	C7	20
CON EDISON - MANHOLE EPA ID:: NYP004190740	39TH STREET & 2ND AV	S 0 - 1/8 (0.014 mi.)	G26	79
CON EDISON - MANHOLE EPA ID:: NYP004285854	116 39TH ST	SSW 0 - 1/8 (0.020 mi.)	D53	136
CON EDISON - MANHOLE EPA ID:: NYP004304978	2 32 ST 108 E 2 A	ENE 0 - 1/8 (0.046 mi.)	C67	166
UTRECHT MANUFACTURIN EPA ID:: NYR000126813	33 35TH ST	ESE 0 - 1/8 (0.049 mi.)	H75	182
COSTCO WHOLESALE #03 EPA ID:: NYR000030353	976 3RD AVE	SE 1/8 - 1/4 (0.150 mi.)	R153	513
CON EDISON - VAULT 7 EPA ID:: NYP004850901	42ND ST & 1ST AVE	SW 1/8 - 1/4 (0.156 mi.)	U156	527
BUSH TERMINAL - NEW EPA ID:: NYD981080914	1 43RD ST	WSW 1/8 - 1/4 (0.199 mi.)	W207	673
CON EDISON - MANHOLE EPA ID:: NYP004383519	334 36TH STREET	SE 1/8 - 1/4 (0.214 mi.)	AA235	787
CON EDISON - MANHOLE EPA ID:: NYP004190732	OPP 4202 3RD AVE & 4	S 1/8 - 1/4 (0.218 mi.)	AK243	810
SUNSET PARK HIGH SCH	153-35 STREET	ESE 1/8 - 1/4 (0.227 mi.)	AL253	844

EXECUTIVE SUMMARY

EPA ID:: NYR000147744

<u>Lower Elevation</u>	<u>Address</u>	<u>Direction / Distance</u>	<u>Map ID</u>	<u>Page</u>
CON EDISON - GOWANUS EPA ID:: NYD981182215	27TH ST & 3RD AVE	ENE 1/8 - 1/4 (0.201 mi.)	AF213	712

RCRA-SQG: RCRAInfo is EPA's comprehensive information system, providing access to data supporting the Resource Conservation and Recovery Act (RCRA) of 1976 and the Hazardous and Solid Waste Amendments (HSWA) of 1984. The database includes selective information on sites which generate, transport, store, treat and/or dispose of hazardous waste as defined by the Resource Conservation and Recovery Act (RCRA). Small quantity generators (SQGs) generate between 100 kg and 1,000 kg of hazardous waste per month.

A review of the RCRA-SQG list, as provided by EDR, and dated 09/13/2021 has revealed that there are 4 RCRA-SQG sites within approximately 0.25 miles of the target property.

<u>Equal/Higher Elevation</u>	<u>Address</u>	<u>Direction / Distance</u>	<u>Map ID</u>	<u>Page</u>
UTRECHT MANUFACTURIN EPA ID:: NYR000232637	4014 1ST AVE - BLDG	SW 0 - 1/8 (0.110 mi.)	K114	389
AMAZON.COM SERVICES NYCDOT - SIM CITYWID EPA ID:: NYR000217778	850 3RD AVE, FLOOR 3 8 29TH ST	E 1/8 - 1/4 (0.186 mi.) ENE 1/8 - 1/4 (0.198 mi.)	AC188 AF205	623 669
EAST END WOOD STRIPP EPA ID:: NYR000147389	4218 3RD AVE	S 1/8 - 1/4 (0.240 mi.)	AK273	935

RCRA-VSQQ: RCRAInfo is EPA's comprehensive information system, providing access to data supporting the Resource Conservation and Recovery Act (RCRA) of 1976 and the Hazardous and Solid Waste Amendments (HSWA) of 1984. The database includes selective information on sites which generate, transport, store, treat and/or dispose of hazardous waste as defined by the Resource Conservation and Recovery Act (RCRA). Very small quantity generators (VSQGs) generate less than 100 kg of hazardous waste, or less than 1 kg of acutely hazardous waste per month.

A review of the RCRA-VSQQ list, as provided by EDR, and dated 09/13/2021 has revealed that there are 8 RCRA-VSQQ sites within approximately 0.25 miles of the target property.

<u>Equal/Higher Elevation</u>	<u>Address</u>	<u>Direction / Distance</u>	<u>Map ID</u>	<u>Page</u>
INTERDYNAMICS INC EPA ID:: NY0000110486	80 39TH ST.	WSW 0 - 1/8 (0.010 mi.)	A18	45
PETCO STORE #3774 EPA ID:: NYR000232272	200 36TH ST	ESE 0 - 1/8 (0.102 mi.)	O104	357
AM COSMETICS INC EPA ID:: NYD981488216	4014 FIRST AVE	SW 0 - 1/8 (0.110 mi.)	K115	392
VIRGINIA DARE EXTRAC EPA ID:: NYD001651884	882 3RD AVE SUITE 6	E 1/8 - 1/4 (0.142 mi.)	S146	484
GSA - COMMERCIAL BUI EPA ID:: NY8470011232	850 THIRD AVE	E 1/8 - 1/4 (0.186 mi.)	AC185	607
NEW YORK TELEPHONE C EPA ID:: NYD986993814	230 43RD ST	S 1/8 - 1/4 (0.229 mi.)	AI259	895
METROPOLITAN DETENTI	100 29TH ST	ENE 1/8 - 1/4 (0.246 mi.)	AO274	1052

EXECUTIVE SUMMARY

EPA ID:: NY0000202119

<u>Lower Elevation</u>	<u>Address</u>	<u>Direction / Distance</u>	<u>Map ID</u>	<u>Page</u>
GOWANUS GENERATING S EPA ID:: NYR000219220	420 2ND AVE, SITE 2	ENE 1/8 - 1/4 (0.237 mi.)	AF268	922

Lists of state- and tribal hazardous waste facilities

NY SHWS: The State Hazardous Waste Sites records are the states' equivalent to CERCLIS. These sites may or may not already be listed on the federal CERCLIS list. Priority sites planned for cleanup using state funds (state equivalent of Superfund) are identified along with sites where cleanup will be paid for by potentially responsible parties. The data come from the Department of Environmental Conservation's Inactive Hazardous waste Disposal Sites in New York State.

A review of the NY SHWS list, as provided by EDR, and dated 01/06/2022 has revealed that there are 11 NY SHWS sites within approximately 1 mile of the target property.

<u>Equal/Higher Elevation</u>	<u>Address</u>	<u>Direction / Distance</u>	<u>Map ID</u>	<u>Page</u>
SUNSET CAR CARE SITE Site Code: 532551	4013 4TH AVENUE	SSE 1/4 - 1/2 (0.335 mi.)	292	1112
REAR OF BUSH TERMINA Site Code: 58024 Class Code: Does not present a significant threat to the public health or the environment - action may be deferred.	END OF 47 THRU 52ND	SW 1/4 - 1/2 (0.460 mi.)	301	1151
FORMER MOORE MCCORMA Site Code: 439096	730 3RD AVENUE	ENE 1/4 - 1/2 (0.481 mi.)	303	1168
NYSDEC EMPIRE ELECTR Site Code: 57687 Class Code: Significant threat to the public health or environment - action required.	5200 1ST AVE	SW 1/2 - 1 (0.663 mi.)	308	1215
FORMER E.W. BLISS PR Site Code: 535697	29 53RD STREET	SW 1/2 - 1 (0.678 mi.)	309	1227
643 COURT ST. Site Code: 498440	643 COURT ST.	NNE 1/2 - 1 (0.776 mi.)	AT311	1230
K - KINGS COUNTY WOR Site Code: 378989	55TH ST & 1ST AVE	SW 1/2 - 1 (0.795 mi.)	AS313	1253
CHEMTURA 633 COURT S Site Code: 443256 Class Code: Significant threat to the public health or environment - action required.	633 COURT STREET	NNE 1/2 - 1 (0.821 mi.)	AT314	1255
182 SIGOURNEY ST Site Code: 499845	182 SIGOURNEY ST	NNE 1/2 - 1 (0.837 mi.)	315	1260
FORMER COLUMBIA SMEL Site Code: 520660	98 LORRAINE STREET	NNE 1/2 - 1 (0.906 mi.)	318	1268
<u>Lower Elevation</u>	<u>Address</u>	<u>Direction / Distance</u>	<u>Map ID</u>	<u>Page</u>
RED HOOK SMITH STREE Site Code: 466165	627 SMITH ST.	NE 1/2 - 1 (0.841 mi.)	316	1261

EXECUTIVE SUMMARY

Lists of state and tribal landfills and solid waste disposal facilities

NY SWF/LF: The Solid Waste Facilities/Landfill Sites records typically contain an inventory of solid waste disposal facilities or landfills in a particular state. The data come from the list.

A review of the NY SWF/LF list, as provided by EDR, and dated 09/30/2021 has revealed that there are 2 NY SWF/LF sites within approximately 0.5 miles of the target property.

<u>Equal/Higher Elevation</u>	<u>Address</u>	<u>Direction / Distance</u>	<u>Map ID</u>	<u>Page</u>
ANTON JUNICIC ENTERP	776 3RD AVE	ENE 1/4 - 1/2 (0.352 mi.)	AR296	1137
NY CROSS HARBOR RAIL	1ST AVE AND 43RD ST	SW 1/4 - 1/2 (0.407 mi.)	297	1143

Lists of state and tribal leaking storage tanks

NY LTANKS: Leaking Storage Tank Incident Reports. These records contain an inventory of reported leaking storage tank incidents reported from 4/1/86 through the most recent update. They can be either leaking underground storage tanks or leaking aboveground storage tanks. The causes of the incidents are tank test failures, tank failures or tank overfills

A review of the NY LTANKS list, as provided by EDR, and dated 08/09/2021 has revealed that there are 33 NY LTANKS sites within approximately 0.5 miles of the target property.

<u>Equal/Higher Elevation</u>	<u>Address</u>	<u>Direction / Distance</u>	<u>Map ID</u>	<u>Page</u>
FGP BUSH TERMINALS Spill Number/Closed Date: 9514887 / 2003-02-24 Site ID: 160744 Spill Date: 1996-02-20	148 39TH STREET	S 0 - 1/8 (0.018 mi.)	D40	110
116 39TH ST/MAGNOLIA Spill Number/Closed Date: 9201695 / 1992-05-12 Site ID: 288856 Spill Date: 1992-05-11	116 39TH ST/MAGNOLIA	SSW 0 - 1/8 (0.020 mi.)	D51	134
116 39TH ST Spill Number/Closed Date: 9411889 / 1994-12-06 Site ID: 195660 Spill Date: 1994-12-06	116 39TH ST	SSW 0 - 1/8 (0.020 mi.)	D52	135
COMADORE MANUFAC Spill Number/Closed Date: 0713359 / 2008-09-08 Site ID: 395096 Spill Date: 2008-03-18	3913 2ND AVE	S 0 - 1/8 (0.052 mi.)	G79	269
DAVIDSON PIPE SUPPLY Spill Number/Closed Date: 9510315 / 2006-02-15 Site ID: 175589 Spill Date: 1995-11-16	990 3RD AVE	SSE 0 - 1/8 (0.079 mi.)	M91	296
VIRGINIA DARE EXTRAC Spill Number/Closed Date: 9614424 / 1997-03-13 Site ID: 124122 Spill Date: 1997-03-13	882 3RD AVENUE	E 1/8 - 1/4 (0.142 mi.)	S147	495
16-68 42ND STREET Spill Number/Closed Date: 8709771 / 1993-11-05	16-68 42ND STREET	WSW 1/8 - 1/4 (0.156 mi.)	W165	545

EXECUTIVE SUMMARY

Site ID: 91891				
Spill Date: 1988-02-18				
850 3RD AVE	850 3RD AVENUE	E 1/8 - 1/4 (0.186 mi.)	AC179	589
Spill Number/Closed Date: 9312153 / 1994-01-15				
Site ID: 161674				
Spill Date: 1994-01-15				
GENERAL SERVICES OF	850 3RD AVENUE (29TH	E 1/8 - 1/4 (0.186 mi.)	AC181	594
Spill Number/Closed Date: 9908767 / 2008-06-10				
Site ID: 239334				
Spill Date: 1999-10-19				
114 32ND ST AT 3RD A	114 32ND ST AT 3RD A	E 1/8 - 1/4 (0.191 mi.)	AB197	654
Spill Number/Closed Date: 9305702 / 2003-10-27				
Site ID: 167598				
Spill Date: 1993-08-09				
COMMODORE MANUFACTUR	140 43RD STREET	SSW 1/8 - 1/4 (0.218 mi.)	AJ239	800
Spill Number/Closed Date: 8910578 / 2014-09-19				
Site ID: 203368				
Spill Date: 1990-01-29				
G & L EYES INC.	341 39TH ST.	SE 1/8 - 1/4 (0.232 mi.)	AM263	908
Spill Number/Closed Date: 9313271 / 1994-04-25				
Spill Number/Closed Date: 9313394 / 1994-02-14				
Site ID: 201123				
Site ID: 201124				
Spill Date: 1994-02-09				
Spill Date: 1994-02-14				
341 39TH ST	341 39TH ST	SE 1/8 - 1/4 (0.234 mi.)	AM264	914
Spill Number/Closed Date: 9200366 / 1992-04-10				
Site ID: 103132				
Spill Date: 1992-04-09				
156-170 34TH STREET	156-170 34TH STREET	ESE 1/4 - 1/2 (0.251 mi.)	AL277	1074
Spill Number/Closed Date: 9210902 / 1993-02-25				
Site ID: 114462				
Spill Date: 1992-12-21				
FRED ALIMONDA	357 40TH STREET	SSE 1/4 - 1/2 (0.262 mi.)	278	1075
Spill Number/Closed Date: 9803014 / 2003-03-03				
Spill Number/Closed Date: 0301684 / 2009-09-02				
Site ID: 79043				
Site ID: 288656				
Spill Date: 1998-06-01				
Spill Date: 2003-05-16				
NABISCO INC	170 34TH ST	ESE 1/4 - 1/2 (0.267 mi.)	AP280	1082
Spill Number/Closed Date: 9211737 / 1993-02-01				
Site ID: 171962				
Spill Date: 1992-12-10				
4TH AVE & 34TH / 35T	4TH AVE & 34TH/35TH	ESE 1/4 - 1/2 (0.286 mi.)	AP281	1096
Spill Number/Closed Date: 8901237 / 1992-09-30				
Site ID: 117733				
Spill Date: 1989-05-08				
CLOSED-LACKOF RECENT	34TH ST / 4TH AVE	ESE 1/4 - 1/2 (0.293 mi.)	AP282	1097
Spill Number/Closed Date: 8710694 / 2003-03-13				
Site ID: 175406				

EXECUTIVE SUMMARY

Spill Date: 1988-03-11					
34TH ST & 4TH AVE/BK	34TH ST & 4TH AVE	ESE 1/4 - 1/2 (0.297 mi.)	AP283	1099	
Spill Number/Closed Date: 8710384 / 1992-09-30					
Site ID: 151245					
Spill Date: 1988-03-11					
CLOSED-LACKOF RECENT	34TH ST / 4TH AVE	ESE 1/4 - 1/2 (0.297 mi.)	AP284	1100	
Spill Number/Closed Date: 8902953 / 2003-03-04					
Site ID: 175407					
Spill Date: 1989-06-21					
GREENWOOD CEMETERY	921 4TH AVENUE	ESE 1/4 - 1/2 (0.306 mi.)	286	1103	
Spill Number/Closed Date: 9413808 / 2005-11-16					
Site ID: 150406					
Spill Date: 1995-01-17					
971-975 4TH AVE.	971 4TH AVE	SE 1/4 - 1/2 (0.307 mi.)	AQ287	1104	
Spill Number/Closed Date: 9207015 / 2006-07-13					
Site ID: 115646					
Spill Date: 1992-09-17					
MOBIL S/S	987 4TH AVE	SE 1/4 - 1/2 (0.317 mi.)	290	1106	
Spill Number/Closed Date: 8706481 / 2013-05-23					
Site ID: 192011					
Spill Date: 1987-10-30					
OHANNA APARTMENT BUI	4420 3RD AVE	S 1/4 - 1/2 (0.325 mi.)	291	1110	
Spill Number/Closed Date: 0514696 / 2006-07-26					
Site ID: 361487					
Spill Date: 2006-03-22					
4TH AVE.AND 38TH ST.	4TH AVE AND 38THST.	SE 1/4 - 1/2 (0.336 mi.)	AQ293	1118	
Spill Number/Closed Date: 8606188 / 1987-01-04					
Site ID: 214911					
Spill Date: 1987-01-04					
HI-VOLTAGE TEST SET	3RD AVE YARD	ENE 1/4 - 1/2 (0.336 mi.)	AR294	1119	
Spill Number/Closed Date: 0303210 / 2003-07-03					
Site ID: 148976					
Spill Date: 2003-06-26					
72 PRECINCT NYPD -DD	830 4TH AVENUE	E 1/4 - 1/2 (0.349 mi.)	295	1121	
Spill Number/Closed Date: 9502759 / 2005-01-10					
Spill Number/Closed Date: 9514143 / 2003-10-31					
Site ID: 95328					
Site ID: 317853					
Spill Date: 1995-06-01					
Spill Date: 1996-02-05					
25TH ST STATION/R TR	25TH ST STATION	ENE 1/4 - 1/2 (0.427 mi.)	299	1145	
Spill Number/Closed Date: 8902919 / 2003-02-12					
Site ID: 149988					
Spill Date: 1989-06-21					
JACKIE GLEASON (FIFT	871 FIFTH AVENUE	SE 1/4 - 1/2 (0.461 mi.)	302	1154	
Spill Number/Closed Date: 9106350 / 2002-02-07					
Spill Number/Closed Date: 9510771 / 1995-12-11					
Site ID: 137663					
Site ID: 137664					
Spill Date: 1991-09-12					
Spill Date: 1995-11-27					
CITGO STATION	4TH AV & 25TH ST	ENE 1/4 - 1/2 (0.493 mi.)	304	1174	

EXECUTIVE SUMMARY

Spill Number/Closed Date: 9607556 / 2003-03-03
 Site ID: 279274
 Spill Date: 1996-09-16

<u>Lower Elevation</u>	<u>Address</u>	<u>Direction / Distance</u>	<u>Map ID</u>	<u>Page</u>
GOWANUS CANAL Spill Number/Closed Date: 9806837 / 1998-09-03 Spill Number/Closed Date: 9705001 / 2002-03-21 Site ID: 119011 Site ID: 261797 Spill Date: 1998-09-03 Spill Date: 1997-07-25	29TH STREET & 2ND AV	ENE 1/8 - 1/4 (0.201 mi.)	AF215	723
GRAVESEND ANCHORAGE Spill Number/Closed Date: 0010946 / 2003-10-31 Site ID: 86224 Spill Date: 2001-01-05	NO ADDRESS	WNW 1/4 - 1/2 (0.304 mi.)	285	1102
EAST RIVER PIER 6 Spill Number/Closed Date: 9106438 / 1991-09-15 Site ID: 314122 Spill Date: 1991-09-15	EAST RIVER PIER 6	WSW 1/4 - 1/2 (0.414 mi.)	298	1144

Lists of state and tribal registered storage tanks

NY UST: The Underground Storage Tank database contains registered USTs. USTs are regulated under Subtitle I of the Resource Conservation and Recovery Act (RCRA). The data come from the Department of Environmental Conservation's Petroleum Bulk Storage (PBS) Database

A review of the NY UST list, as provided by EDR, has revealed that there are 17 NY UST sites within approximately 0.25 miles of the target property.

<u>Equal/Higher Elevation</u>	<u>Address</u>	<u>Direction / Distance</u>	<u>Map ID</u>	<u>Page</u>
PARADISE PLASTICS Database: UST, Date of Government Version: 09/20/2021	116 39TH STREET	SSW 0 - 1/8 (0.020 mi.)	D50	132
INDUSTRY CITY ASSOCI Database: UST, Date of Government Version: 09/20/2021	551 2ND AVENUE	ENE 0 - 1/8 (0.023 mi.)	C57	147
SOUTH BROOKLYN MARIN Database: UST, Date of Government Version: 09/20/2021	FOOT OF 39TH ST. & 1	SW 0 - 1/8 (0.023 mi.)	E58	149
3913 2ND AVE. REALTY Database: UST, Date of Government Version: 09/20/2021	3913 2ND AVENUE	S 0 - 1/8 (0.052 mi.)	G78	267
RONNIE AUTO REPAIR Database: UST, Date of Government Version: 09/20/2021	4001 2ND AVENUE	S 0 - 1/8 (0.080 mi.)	J95	308
PYROCK CHEMICAL Database: UST, Date of Government Version: 09/20/2021	214 40 STREET	S 0 - 1/8 (0.088 mi.)	J99	325
GILMOUR SUPPLY CO. Database: UST, Date of Government Version: 09/20/2021	152 41ST STREET	SSW 0 - 1/8 (0.123 mi.)	P132	440
PALMIERI TRUCKMEN IN Database: UST, Date of Government Version: 09/20/2021	120 41ST STREET	SSW 0 - 1/8 (0.124 mi.)	P133	443
GILMOUR SUPPLY CO. Database: UST, Date of Government Version: 09/20/2021	4101 FIRST AVENUE	SW 1/8 - 1/4 (0.133 mi.)	U140	464

EXECUTIVE SUMMARY

<u>Equal/Higher Elevation</u>	<u>Address</u>	<u>Direction / Distance</u>	<u>Map ID</u>	<u>Page</u>
FEDERAL OFFICE BUILD Database: UST, Date of Government Version: 09/20/2021	850 3RD AVENUE (29TH	E 1/8 - 1/4 (0.186 mi.)	AC182	598
FRIENDLY STAR FUEL I Database: UST, Date of Government Version: 09/20/2021	889 THIRD AVENUE	E 1/8 - 1/4 (0.186 mi.)	AB190	628
FEDERAL BUREAU OF PR Database: UST, Date of Government Version: 09/20/2021	80 29TH STREET	ENE 1/8 - 1/4 (0.208 mi.)	AH225	756
SPIRO'S AUTO REPAIR Database: UST, Date of Government Version: 09/20/2021	143 34TH STREET	ESE 1/8 - 1/4 (0.208 mi.)	AD227	766
COMMODORE MANUFACURI Database: UST, Date of Government Version: 09/20/2021	140 43RD STREET	SSW 1/8 - 1/4 (0.218 mi.)	AJ240	802
3913 2ND AVE. REALTY Database: UST, Date of Government Version: 09/20/2021	4312 2ND AVENUE	SSW 1/8 - 1/4 (0.218 mi.)	AI241	806
1ST AVE RAILROAD Database: UST, Date of Government Version: 09/20/2021	4302 1ST AVENUE	SW 1/8 - 1/4 (0.227 mi.)	AG255	869

<u>Lower Elevation</u>	<u>Address</u>	<u>Direction / Distance</u>	<u>Map ID</u>	<u>Page</u>
CONEY ISLAND STATION Database: UST, Date of Government Version: 09/20/2021	2727 MERMAID AVENUE	ENE 1/8 - 1/4 (0.238 mi.)	AF270	928

NY CBS UST: Chemical Bulk Storage Database. Registration data collected as required by 6 NYCRR Part 596. It includes facilities storing hazardous substances listed in 6 NYCRR Part 597, in aboveground tanks with capacities of 185 gallons or greater, and/or in underground tanks of any size. Includes facilities registered (and closed) since effective date of CBS regulations (July 15, 1988) through the date request is processed.

A review of the NY CBS UST list, as provided by EDR, and dated 01/01/2002 has revealed that there is 1 NY CBS UST site within approximately 0.25 miles of the target property.

<u>Equal/Higher Elevation</u>	<u>Address</u>	<u>Direction / Distance</u>	<u>Map ID</u>	<u>Page</u>
PYROCK CHEMICAL Facility Status: 3 Id/Status: 2-000163 Tank Status: 2	214 40 STREET	S 0 - 1/8 (0.088 mi.)	J100	328

NY CBS: These facilities store regulated hazardous substances in aboveground tanks with capacities of 185 gallons or greater, and/or in underground tanks of any size

A review of the NY CBS list, as provided by EDR, and dated 09/20/2021 has revealed that there are 3 NY CBS sites within approximately 0.25 miles of the target property.

<u>Equal/Higher Elevation</u>	<u>Address</u>	<u>Direction / Distance</u>	<u>Map ID</u>	<u>Page</u>
INTERDYNAMICS INC Facility Status: Unregulated/Closed CBS Number: 2-000169	80 39TH ST.	WSW 0 - 1/8 (0.010 mi.)	A18	45
PYROCK CHEMICAL	214 40 STREET	S 0 - 1/8 (0.088 mi.)	J100	328

EXECUTIVE SUMMARY

Facility Status: Unregulated/Closed
CBS Number: 2-000163

<u>Lower Elevation</u>	<u>Address</u>	<u>Direction / Distance</u>	<u>Map ID</u>	<u>Page</u>
SIMS METAL MUNICIPAL Facility Status: Unregistered CBS Number: 2-000513	472 2ND AVE	ENE 1/8 - 1/4 (0.211 mi.)	AF231	780

NY MOSF: These facilities may be onshore facilities or vessels, with petroleum storage capacities of 400,000 gallons or greater.

A review of the NY MOSF list, as provided by EDR, and dated 09/20/2021 has revealed that there are 3 NY MOSF sites within approximately 0.5 miles of the target property.

<u>Lower Elevation</u>	<u>Address</u>	<u>Direction / Distance</u>	<u>Map ID</u>	<u>Page</u>
BARGE: CLEAN ENERGY Tank Status: Unregulated/Closed Tank Status: Inactive Facility Id: 0-0538 Facility Id: 0-0539 Facility Id: 0-0541	SECOND AVENUE & 29TH	ENE 1/8 - 1/4 (0.201 mi.)	AF211	709
GOWANUS GENERATING S Tank Status: Active Facility Id: 0-1069	420 SECOND AVENUE	ENE 1/8 - 1/4 (0.237 mi.)	AF269	927
BARGE: ELECTRA II/GO Tank Status: Unregulated/Closed Facility Id: 0-0772	THIRD AVENUE & 27TH	NE 1/4 - 1/2 (0.309 mi.)	288	1105

NY AST: The Aboveground Storage Tank database contains registered ASTs. The data come from the Department of Environmental Conservation's Petroleum Bulk Storage (PBS) Database.

A review of the NY AST list, as provided by EDR, has revealed that there are 25 NY AST sites within approximately 0.25 miles of the target property.

<u>Equal/Higher Elevation</u>	<u>Address</u>	<u>Direction / Distance</u>	<u>Map ID</u>	<u>Page</u>
INTERDYNAMICS, INC. Database: AST, Date of Government Version: 09/20/2021 Facility Id: 2-000169	80 39TH STREET	WSW 0 - 1/8 (0.010 mi.)	A19	58
INDUSTRY CITY ASSOCI Database: AST, Date of Government Version: 09/20/2021 Facility Id: 2-286389	80 39TH STREET	WSW 0 - 1/8 (0.010 mi.)	A21	67
INDUSTRY CITY ASSOC Database: AST, Date of Government Version: 09/20/2021 Facility Id: 2-286826	148 39TH STREET	S 0 - 1/8 (0.018 mi.)	D41	111
INDUSTRY CITY ASSOCI Database: AST, Date of Government Version: 09/20/2021 Facility Id: 2-285927	551 2ND AVENUE	ENE 0 - 1/8 (0.023 mi.)	C56	145
PIERS SERVICE Database: AST, Date of Government Version: 09/20/2021	3901 1ST AVENUE	SW 0 - 1/8 (0.036 mi.)	E64	161

EXECUTIVE SUMMARY

Facility Id: 2-600385				
RONNIE AUTO REPAIR	4001 2ND AVENUE	S 0 - 1/8 (0.080 mi.)	J94	306
Database: AST, Date of Government Version: 09/20/2021				
Facility Id: 2-601566				
PYROCK CHEMICAL	214 40 STREET	S 0 - 1/8 (0.088 mi.)	J100	328
Database: AST, Date of Government Version: 09/20/2021				
Facility Id: 2-000163				
JAMESTOWN COMMERCIAL	220 36TH STREET, 2ND	ESE 0 - 1/8 (0.111 mi.)	O117	406
Database: AST, Date of Government Version: 09/20/2021				
Facility Id: 2-612864				
DLJ ENTERPRISES, LTD	260 39TH STREET	SSE 0 - 1/8 (0.114 mi.)	L123	420
Database: AST, Date of Government Version: 09/20/2021				
Facility Id: 2-610119				
INDUSTRY CITY ASSOCI	254 36TH STREET	ESE 1/8 - 1/4 (0.126 mi.)	O136	450
Database: AST, Date of Government Version: 09/20/2021				
Facility Id: 2-286796				
INDUSTRY CITY ASSOCI	253 36TH STREET	ESE 1/8 - 1/4 (0.127 mi.)	O139	462
Database: AST, Date of Government Version: 09/20/2021				
Facility Id: 2-286362				
HARBORSIDE MGMT CORP	4100 1ST AVENUE	SW 1/8 - 1/4 (0.134 mi.)	U141	468
Database: AST, Date of Government Version: 09/20/2021				
Facility Id: 2-607270				
BUSH TERMINAL - UNIT	4104 1ST AVENUE	SW 1/8 - 1/4 (0.136 mi.)	U142	470
Database: AST, Date of Government Version: 09/20/2021				
Facility Id: 2-604841				
JAMESTOWN COMMERCIAL	882 3RD AVE.	E 1/8 - 1/4 (0.142 mi.)	S145	481
Database: AST, Date of Government Version: 09/20/2021				
Facility Id: 2-610527				
AT&T NY4841	882 THIRD AVE.	E 1/8 - 1/4 (0.142 mi.)	S148	497
Database: AST, Date of Government Version: 09/20/2021				
Facility Id: 2-611033				
FEDERAL OFFICE BUILD	850 3RD AVENUE (29TH	E 1/8 - 1/4 (0.186 mi.)	AC187	620
Database: AST, Date of Government Version: 09/20/2021				
Facility Id: 2-601672				
LEUNGS HOLDINGS NY L	129 34TH STREET	ESE 1/8 - 1/4 (0.186 mi.)	AD189	626
Database: AST, Date of Government Version: 09/20/2021				
Facility Id: 2-608193				
A-ONE CAR & TRUCK AU	891 3RD AVENUE	ESE 1/8 - 1/4 (0.187 mi.)	AB191	640
Database: AST, Date of Government Version: 09/20/2021				
Facility Id: 2-610159				
FEDERAL BUREAU OF PR	80 29TH STREET	ENE 1/8 - 1/4 (0.208 mi.)	AH225	756
Database: AST, Date of Government Version: 09/20/2021				
Facility Id: 2-603102				
SPIRO'S AUTO REPAIR	143 34TH STREET	ESE 1/8 - 1/4 (0.208 mi.)	AD226	764
Database: AST, Date of Government Version: 09/20/2021				
Facility Id: 2-612431				
DAVIDSON PIPE SUPPLY	39TH STREET/THIRD AV	SSE 1/8 - 1/4 (0.212 mi.)	AE232	781
Database: AST, Date of Government Version: 09/20/2021				
Facility Id: 2-000787				
1ST AVE RAILROAD	4302 1ST AVENUE	SW 1/8 - 1/4 (0.227 mi.)	AG254	867
Database: AST, Date of Government Version: 09/20/2021				

EXECUTIVE SUMMARY

Facility Id: 2-306002				
341 39TH ST	341 39TH ST	SE 1/8 - 1/4 (0.232 mi.)	AM262	905
Database: AST, Date of Government Version: 09/20/2021				
Facility Id: 2-320617				
MCKEON DOOR BUILDING	95 29TH STREET	ENE 1/8 - 1/4 (0.236 mi.)	AH266	919
Database: AST, Date of Government Version: 09/20/2021				
Facility Id: 2-611212				

<u>Lower Elevation</u>	<u>Address</u>	<u>Direction / Distance</u>	<u>Map ID</u>	<u>Page</u>
SUNSET PARK MATERIAN	472 2ND AVENUE	ENE 1/8 - 1/4 (0.211 mi.)	AF230	775
Database: AST, Date of Government Version: 09/20/2021				
Facility Id: 2-612290				

NY CBS AST: Chemical Bulk Storage Database. Registration data collected as required by 6 NYCRR Part 596. It includes facilities storing hazardous substances listed in 6 NYCRR Part 597, in aboveground tanks with capacities of 185 gallons or greater, and/or in underground tanks of any size. Includes facilities registered (and closed) since effective date of CBS regulations (July 15, 1988) through the date request is processed.

A review of the NY CBS AST list, as provided by EDR, and dated 01/01/2002 has revealed that there are 2 NY CBS AST sites within approximately 0.25 miles of the target property.

<u>Equal/Higher Elevation</u>	<u>Address</u>	<u>Direction / Distance</u>	<u>Map ID</u>	<u>Page</u>
INTERDYNAMICS, INC.	80 39TH STREET	WSW 0 - 1/8 (0.010 mi.)	A19	58
Facility Status: 2				
Facility Status: 1				
CBS Number: 2-000169				
PYROCK CHEMICAL	214 40 STREET	S 0 - 1/8 (0.088 mi.)	J100	328
Facility Status: 2				
Facility Status: 1				
CBS Number: 2-000163				

NY TANKS: This database contains records of facilities that are or have been regulated under Bulk Storage Program. Tank information for these facilities may not be releasable by the state agency.

A review of the NY TANKS list, as provided by EDR, has revealed that there are 3 NY TANKS sites within approximately 0.25 miles of the target property.

<u>Equal/Higher Elevation</u>	<u>Address</u>	<u>Direction / Distance</u>	<u>Map ID</u>	<u>Page</u>
PRINTWAY LTD	87 35TH ST	ESE 0 - 1/8 (0.115 mi.)	N125	423
Database: TANKS, Date of Government Version: 09/20/2021				
Facility Id: 2-286818				
Site Status: Active				
VERIZON NEW YORK, IN	230 43RD STREET	S 1/8 - 1/4 (0.229 mi.)	AI260	899
Database: TANKS, Date of Government Version: 09/20/2021				
Facility Id: 2-344257				
Site Status: Active				

<u>Lower Elevation</u>	<u>Address</u>	<u>Direction / Distance</u>	<u>Map ID</u>	<u>Page</u>
GOWANUS GENERATING S	420 SECOND AVENUE	ENE 1/8 - 1/4 (0.237 mi.)	AF269	927
Database: TANKS, Date of Government Version: 09/20/2021				

EXECUTIVE SUMMARY

Facility Id: 2-603183
Site Status: Active

State and tribal institutional control / engineering control registries

NY ENG CONTROLS: Environmental Remediation sites that have engineering controls in place.

A review of the NY ENG CONTROLS list, as provided by EDR, and dated 01/06/2022 has revealed that there is 1 NY ENG CONTROLS site within approximately 0.5 miles of the target property.

<u>Equal/Higher Elevation</u>	<u>Address</u>	<u>Direction / Distance</u>	<u>Map ID</u>	<u>Page</u>
FORMER EAST COAST IN Site Code: 458025	35, 43 AND 49 SKILLM	SW 1/8 - 1/4 (0.200 mi.)	W209	698

Environmental Remediation sites that have institutional controls in place.

A review of the NY INST CONTROL list, as provided by EDR, and dated 01/06/2022 has revealed that there is 1 NY INST CONTROL site within approximately 0.5 miles of the target property.

<u>Equal/Higher Elevation</u>	<u>Address</u>	<u>Direction / Distance</u>	<u>Map ID</u>	<u>Page</u>
FORMER EAST COAST IN Site Code: 458025	35, 43 AND 49 SKILLM	SW 1/8 - 1/4 (0.200 mi.)	W208	677

Lists of state and tribal voluntary cleanup sites

NY VCP: Voluntary Cleanup Agreements. The voluntary remedial program uses private monies to get contaminated sites remediated to levels allowing for the sites' productive use. The program covers virtually any kind of site and contamination.

A review of the NY VCP list, as provided by EDR, has revealed that there is 1 NY VCP site within approximately 0.5 miles of the target property.

<u>Equal/Higher Elevation</u>	<u>Address</u>	<u>Direction / Distance</u>	<u>Map ID</u>	<u>Page</u>
875 4TH AVENUE Database: VCP NYC, Date of Government Version: 12/06/2021	875 4TH AVENUE	ESE 1/4 - 1/2 (0.314 mi.)	289	1106

Lists of state and tribal brownfield sites

NY BROWNFIELDS: Brownfields Site List

A review of the NY BROWNFIELDS list, as provided by EDR, and dated 01/06/2022 has revealed that there are 2 NY BROWNFIELDS sites within approximately 0.5 miles of the target property.

<u>Equal/Higher Elevation</u>	<u>Address</u>	<u>Direction / Distance</u>	<u>Map ID</u>	<u>Page</u>
22-36 SECOND AVENUE	22-36 SECOND AVENUE	S 0 - 1/8 (0.036 mi.)	G63	158

EXECUTIVE SUMMARY

Site Code: 507964					
840 5TH AVENUE	840 5TH AVENUE	SE 1/4 - 1/2 (0.442 mi.)	300	1146	
Site Code: 567010					

ADDITIONAL ENVIRONMENTAL RECORDS

Local Lists of Landfill / Solid Waste Disposal Sites

Registered Recycling Facility List from the Department of Environmental Conservation.

A review of the NY SWRCY list, as provided by EDR, and dated 09/30/2021 has revealed that there is 1 NY SWRCY site within approximately 0.5 miles of the target property.

<u>Lower Elevation</u>	<u>Address</u>	<u>Direction / Distance</u>	<u>Map ID</u>	<u>Page</u>
SIMS METAL MUNICIPAL	472 2ND AVE	ENE 1/8 - 1/4 (0.211 mi.)	AF231	780

Local Lists of Hazardous waste / Contaminated Sites

NY DEL SHWS: A database listing of sites delisted from the Registry of Inactive Hazardous Waste Disposal Sites.

A review of the NY DEL SHWS list, as provided by EDR, and dated 01/06/2022 has revealed that there is 1 NY DEL SHWS site within approximately 1 mile of the target property.

<u>Equal/Higher Elevation</u>	<u>Address</u>	<u>Direction / Distance</u>	<u>Map ID</u>	<u>Page</u>
CHEM TURA	688-700 COURT ST	NNE 1/2 - 1 (0.783 mi.)	AT312	1232

Records of Emergency Release Reports

NY Spills: Data collected on spills reported to NYSDEC. is required by one or more of the following: Article 12 of the Navigation Law, 6 NYCRR Section 613.8 (from PBS regs), or 6 NYCRR Section 595.2 (from CBS regs). It includes spills active as of April 1, 1986, as well as spills occurring since this date.

A review of the NY Spills list, as provided by EDR, and dated 08/09/2021 has revealed that there are 30 NY Spills sites within approximately 0.125 miles of the target property.

<u>Equal/Higher Elevation</u>	<u>Address</u>	<u>Direction / Distance</u>	<u>Map ID</u>	<u>Page</u>
AT INTERSECTION BY C Spill Number/Closed Date: 1216796 / 2013-03-29 Site ID: 480198 Spill Date: 2013-03-28	650 2ND AVE AND 37TH	SSE 0 - 1/8 (0.003 mi.)	B6	19
33RD & 2ND AVE Spill Number/Closed Date: 9606591 / 1996-11-21 Site ID: 248535 Spill Date: 1996-08-22	33RD & 2ND AVE	ENE 0 - 1/8 (0.005 mi.)	C8	26
BS 3181	39TH ST & 1ST AVE	SW 0 - 1/8 (0.007 mi.)	E13	40

EXECUTIVE SUMMARY

Spill Number/Closed Date: 9905186 / 2002-04-04					
Site ID: 301435					
Spill Date: 1999-07-30					
VAULT 5745	2ND AVE & 36TH ST	ESE 0 - 1/8 (0.008 mi.)	F15	42	
Spill Number/Closed Date: 9808387 / 2002-10-23					
Site ID: 115832					
Spill Date: 1998-10-07					
MC 88802	1ST AVE/39TH ST	SW 0 - 1/8 (0.008 mi.)	E17	44	
Spill Number/Closed Date: 0103110 / 2001-07-20					
Site ID: 146261					
Spill Date: 2001-06-20					
INTERDYNAMICS INC	80 39TH ST.	WSW 0 - 1/8 (0.010 mi.)	A18	45	
Spill Number/Closed Date: 9402614 / 1994-05-24					
Site ID: 235830					
Spill Date: 1994-05-23					
MANHOLE # 3997	33RD STREET & 4TH AV	E 0 - 1/8 (0.013 mi.)	C23	72	
Spill Number/Closed Date: 0504058 / 2005-09-13					
Site ID: 348791					
Spill Date: 2005-07-05					
39TH ST & 2ND AVE	39TH ST & 2ND AVE	S 0 - 1/8 (0.014 mi.)	G27	85	
Spill Number/Closed Date: 0502776 / 2005-08-22					
Site ID: 347208					
Spill Date: 2005-06-08					
2ND AVE &	39TH ST & 2ND AVE	S 0 - 1/8 (0.014 mi.)	G29	87	
Spill Number/Closed Date: 0111708 / 2002-08-02					
Site ID: 94736					
Spill Date: 2002-03-12					
12-15 37TH STREET	12-15 37TH STREET	SE 0 - 1/8 (0.014 mi.)	B33	92	
Spill Number/Closed Date: 9313215 / 1994-02-07					
Site ID: 257511					
Spill Date: 1994-02-07					
VAULT 2020	39TH ST/2ND AVE	SSE 0 - 1/8 (0.014 mi.)	G34	93	
Spill Number/Closed Date: 9514818 / 2005-02-07					
Site ID: 65332					
Spill Date: 1996-02-20					
NEW YORK CITY TRANSI	36TH ST/2ND AVE	ESE 0 - 1/8 (0.021 mi.)	F55	144	
Spill Number/Closed Date: 0103012 / 2002-12-23					
Site ID: 184518					
Spill Date: 2001-06-15					
ROADWAY	3901 2ND AVE	S 0 - 1/8 (0.030 mi.)	G60	155	
Spill Number/Closed Date: 1904685 / 2019-08-12					
Site ID: 592682					
Spill Date: 2019-08-03					
SOIL BORINGS	22-36 2ND AVE	S 0 - 1/8 (0.036 mi.)	G62	157	
Spill Number/Closed Date: 1501335 / Not Reported					
Site ID: 507533					
Spill Date: 2015-05-06					
213082; 24 35 ST	24 35 ST	ESE 0 - 1/8 (0.037 mi.)	H66	165	
Spill Number/Closed Date: 0814363 / 2008-08-15					
Site ID: 432532					
Spill Date: 2008-08-11					
TM #2125	2ND AVE & 32ND ST	ENE 0 - 1/8 (0.049 mi.)	I69	173	

EXECUTIVE SUMMARY

Spill Number/Closed Date: 0010041 / 2001-01-18				
Site ID: 287915				
Spill Date: 2000-12-06				
ALAKA CHEMICALS	40TH ST & 2ND AVENUE	S 0 - 1/8 (0.061 mi.)	G81	273
Spill Number/Closed Date: 8709814 / 1988-02-19				
Site ID: 126182				
Spill Date: 1988-02-19				
SPILL NUMBER 0000263	160 40TH ST	S 0 - 1/8 (0.071 mi.)	J86	284
Spill Number/Closed Date: 0000263 / 2000-05-23				
Site ID: 232752				
Spill Date: 2000-04-06				
ARTHUR MATNEY (AM CO)	4014 FIRST AVENUE	SW 0 - 1/8 (0.072 mi.)	K87	285
Spill Number/Closed Date: 0103571 / 2003-02-13				
Site ID: 135753				
Spill Date: 2001-07-02				
SHOW AUTO SALES -MTB	4001 SECOND AVE	S 0 - 1/8 (0.080 mi.)	J93	299
Spill Number/Closed Date: 0102446 / 2012-06-20				
Site ID: 177001				
Spill Date: 2001-06-04				
MANHOLE #38662	1ST AVE/310FT S OF 3	SW 0 - 1/8 (0.092 mi.)	K103	356
Spill Number/Closed Date: 0103127 / 2003-07-10				
Site ID: 235777				
Spill Date: 2001-06-20				
TRANSFORMER VAULT VF	86TH STREET	ESE 0 - 1/8 (0.105 mi.)	N105	360
Spill Number/Closed Date: 0501796 / 2005-07-21				
Site ID: 346037				
Spill Date: 2005-05-13				
CONED VAULT#V5299	131 41ST STREET	SSW 0 - 1/8 (0.105 mi.)	P107	362
Spill Number/Closed Date: 0405484 / 2004-12-29				
Site ID: 245015				
Spill Date: 2004-08-19				
CON EDISON VAULT #94	4014 FIRST AVENUE	SW 0 - 1/8 (0.110 mi.)	K116	405
Spill Number/Closed Date: 1213633 / 2017-02-24				
Site ID: 476836				
Spill Date: 2012-12-18				
SERVICE BOX	14-12 41ST STREET	SW 0 - 1/8 (0.112 mi.)	K119	414
Spill Number/Closed Date: 1406153 / 2017-02-28				
Site ID: 499611				
Spill Date: 2014-09-09				
DAVIDSON PIPE SUPPLY	37TH ST/BET. 2ND & 3	SE 0 - 1/8 (0.116 mi.)	R126	427
Spill Number/Closed Date: 9506749 / 2005-09-26				
Site ID: 304386				
Spill Date: 1995-09-01				
EMPTY LOT BWTN 2ND &	32ND ST	E 0 - 1/8 (0.119 mi.)	S129	429
Spill Number/Closed Date: 9809202 / 2005-12-23				
Site ID: 170364				
Spill Date: 1998-10-23				
Lower Elevation	Address	Direction / Distance	Map ID	Page
BROOKLYN MARINE TERM	29TH STREET - 39TH S	0 - 1/8 (0.000 mi.)	A3	13

EXECUTIVE SUMMARY

Spill Number/Closed Date: 9714190 / 2005-07-06

Site ID: 100516

Spill Date: 1998-03-20

GOWANUS BAY 33RD ST & 1ST AVE NE 0 - 1/8 (0.002 mi.) 5 18

Spill Number/Closed Date: 9606916 / 1996-08-30

Site ID: 229830

Spill Date: 1996-08-30

BROOKLYN MARINE TERM 29TH STREET - 39TH S W 0 - 1/8 (0.012 mi.) 22 69

Spill Number/Closed Date: 9714187 / 2005-01-14

Spill Number/Closed Date: 9714188 / 2005-04-22

Spill Number/Closed Date: 9714189 / 2005-01-14

Site ID: 247490

Site ID: 122202

Site ID: 129789

Spill Date: 1998-03-20

Other Ascertainable Records

RCRA NonGen / NLR: RCRAInfo is EPA's comprehensive information system, providing access to data supporting the Resource Conservation and Recovery Act (RCRA) of 1976 and the Hazardous and Solid Waste Amendments (HSWA) of 1984. The database includes selective information on sites which generate, transport, store, treat and/or dispose of hazardous waste as defined by the Resource Conservation and Recovery Act (RCRA). Non-Generators do not presently generate hazardous waste.

A review of the RCRA NonGen / NLR list, as provided by EDR, and dated 09/13/2021 has revealed that there are 87 RCRA NonGen / NLR sites within approximately 0.25 miles of the target property.

<u>Equal/Higher Elevation</u>	<u>Address</u>	<u>Direction / Distance</u>	<u>Map ID</u>	<u>Page</u>
CON EDISON EPA ID:: NYP004764296	33RD ST & 2ND AVE	ENE 0 - 1/8 (0.006 mi.)	C9	27
DEPT PORTS INTL TRAD EPA ID:: NYD986908929	39TH ST BETW 1ST AVE	SSW 0 - 1/8 (0.007 mi.)	D10	30
CON EDISON MANHOLE: EPA ID:: NYP004283495	39TH ST & 1ST AVE	SW 0 - 1/8 (0.007 mi.)	E12	36
NEW YORK CITY OF PRI EPA ID:: NYR000060624	80 39TH ST 1ST FLOOR	WSW 0 - 1/8 (0.010 mi.)	A20	63
CON EDISON EPA ID:: NYP004739439	39TH ST & 2ND AVE	S 0 - 1/8 (0.014 mi.)	G24	74
CON EDISON EPA ID:: NYP004743092	39TH ST & 2ND AVE	S 0 - 1/8 (0.014 mi.)	G25	77
CON EDISON EPA ID:: NYP004756110	138 39TH ST	SSW 0 - 1/8 (0.017 mi.)	D37	97
CARLSON INKS EPA ID:: NYD001502855	148 39TH ST.	S 0 - 1/8 (0.018 mi.)	D38	100
CARLSON INKS EPA ID:: NYD000521104	148 39TH ST.	S 0 - 1/8 (0.018 mi.)	D39	106
19-20 INDUSTRY CITY EPA ID:: NYD001567882	148 39TH ST	S 0 - 1/8 (0.018 mi.)	D42	113
CON EDISON	168 39TH ST VAULT 21	S 0 - 1/8 (0.019 mi.)	G44	119

EXECUTIVE SUMMARY

EPA ID:: NYP004741187				
CON EDISON	168 39TH ST VAULT 20	S 0 - 1/8 (0.019 mi.)	G47	124
EPA ID:: NYP004741179				
CON EDISON	168 39TH ST	S 0 - 1/8 (0.019 mi.)	G49	129
EPA ID:: NYP004741195				
CON EDISON MANHOLE:	116 39TH ST	SSW 0 - 1/8 (0.020 mi.)	D54	139
EPA ID:: NYP004286092				
ROMABA RECORD CORP	33 34TH ST	E 0 - 1/8 (0.046 mi.)	68	169
EPA ID:: NYD002016483				
BELL ATLANTIC-NY	2 AVE/40 ST	S 0 - 1/8 (0.061 mi.)	G80	270
EPA ID:: NYP000936187				
CON EDISON SERVICE B	3902 2ND AVE	S 0 - 1/8 (0.062 mi.)	J82	274
EPA ID:: NYP004374856				
CON EDISON	40TH ST & 2ND AVE	S 0 - 1/8 (0.065 mi.)	J83	278
EPA ID:: NYP004770988				
FULTON FERRY LIQUIDA	4002 2ND AVE	S 0 - 1/8 (0.077 mi.)	J89	287
EPA ID:: NYR000007146				
DAVIDSON PIPE SUPPLY	990 3RD AVE	SSE 0 - 1/8 (0.079 mi.)	M90	292
EPA ID:: NYR000011544				
LACQUER & CHEMICAL C	214 40TH ST	S 0 - 1/8 (0.088 mi.)	J97	314
EPA ID:: NYD001330232				
INDUSTRIAL FINISHING	214 40TH ST	S 0 - 1/8 (0.088 mi.)	J98	320
EPA ID:: NYD981134661				
YOOKEL INC	224 40TH ST	S 0 - 1/8 (0.089 mi.)	J101	345
EPA ID:: NYR000063487				
TEKNI-PLEX INC	68 35TH ST	ESE 0 - 1/8 (0.092 mi.)	N102	349
EPA ID:: NYD042023333				
PHOENIX LIGHTING FIX	167 41ST ST	S 0 - 1/8 (0.107 mi.)	Q109	365
EPA ID:: NYD002031045				
EMPIRE LIGHTING & GI	167 41ST ST	S 0 - 1/8 (0.107 mi.)	Q110	371
EPA ID:: NYD155081938				
NYC DEPT OF FINANCE	167 41ST ST - 2ND FL	S 0 - 1/8 (0.107 mi.)	Q111	375
EPA ID:: NY0000449975				
SENTINEL BAG & PAPER	219 E 36TH ST	ESE 0 - 1/8 (0.111 mi.)	N118	408
EPA ID:: NYD001465483				
CON EDISON	41ST ST & 2ND AVE	S 0 - 1/8 (0.112 mi.)	J121	416
EPA ID:: NYP004758470				
PRINTWAY LTD	87 35TH ST	ESE 0 - 1/8 (0.115 mi.)	N125	423
EPA ID:: NYD986967644				
INDUSTRY CITY ASSOCI	241 37TH ST	SE 0 - 1/8 (0.120 mi.)	O130	430
EPA ID:: NY0000882027				
F G P BUSH TERMINAL	148 41ST ST - 7 FLOO	SSW 0 - 1/8 (0.122 mi.)	P131	435
EPA ID:: NY0000048157				
CON EDISON	49-60 31ST ST	ENE 0 - 1/8 (0.125 mi.)	T135	448
EPA ID:: NYP004883142				
BROOKLYN COATINGS IN	254 36TH ST	ESE 1/8 - 1/4 (0.126 mi.)	O137	452

EXECUTIVE SUMMARY

EPA ID:: NYD986871267				
GENERAL PAPER GOODS	253 36TH ST	ESE 1/8 - 1/4 (0.127 mi.)	O138	456
EPA ID:: NYD001368182				
L M RABINOWITZ & CO	882 3RD AVE 9TH FLOOR	E 1/8 - 1/4 (0.142 mi.)	S144	477
EPA ID:: NYR000065383				
CON EDISON SERVICE B	268 40TH ST	SSE 1/8 - 1/4 (0.144 mi.)	V150	501
EPA ID:: NYP004376687				
NYSDOT	920 3RD AVE	ESE 1/8 - 1/4 (0.149 mi.)	151	505
EPA ID:: NYR000084301				
CON EDISON SERVICE B	303 W 36TH ST	ESE 1/8 - 1/4 (0.149 mi.)	O152	509
EPA ID:: NYP004309811				
CON EDISON	42ND ST & 1ST AVE	SW 1/8 - 1/4 (0.156 mi.)	U157	530
EPA ID:: NYP004776225				
CON EDISON	42ND ST & 1ST AVE	SW 1/8 - 1/4 (0.156 mi.)	U159	533
EPA ID:: NYP004742243				
CON EDISON	42ND ST & 1ST AVE	SW 1/8 - 1/4 (0.156 mi.)	U164	543
EPA ID:: NYP004169934				
CON ED - TM 846	42ND ST & 2ND AVE	S 1/8 - 1/4 (0.162 mi.)	X166	547
EPA ID:: NYP004015731				
ROSENBERG LOUIS L	162 42ND ST	SSW 1/8 - 1/4 (0.173 mi.)	X167	550
EPA ID:: NYD981559891				
CON EDISON SERVICE B	4018 3RD AVE	SSE 1/8 - 1/4 (0.174 mi.)	V168	554
EPA ID:: NYP004327599				
CON EDISON	38TH ST & 3RD AVE	SE 1/8 - 1/4 (0.176 mi.)	Y169	558
EPA ID:: NYP004843781				
APPLE EXPRESS AUTO B	224 42ND ST	S 1/8 - 1/4 (0.181 mi.)	X170	561
EPA ID:: NYD986874550				
CARCRAFT COLLISION W	232 42ND ST	S 1/8 - 1/4 (0.183 mi.)	Z171	565
EPA ID:: NYD017381849				
CON EDISON SERVICE B	939 3RD AVE	ESE 1/8 - 1/4 (0.184 mi.)	AA172	569
EPA ID:: NYP004328241				
NYSDOT D254608 GOWAN	255 42ND ST	S 1/8 - 1/4 (0.184 mi.)	Z173	573
EPA ID:: NY0000045005				
CON EDISON SERVICE B	4210 2ND AVE	SSW 1/8 - 1/4 (0.185 mi.)	X174	577
EPA ID:: NYP004537775				
CON EDISON SERVICE B	4210 2ND AVE	SSW 1/8 - 1/4 (0.185 mi.)	X175	580
EPA ID:: NYP004384236				
CON EDISON SERVICE B	112 32ND ST	E 1/8 - 1/4 (0.185 mi.)	AB177	585
EPA ID:: NYP004488565				
PROSE	850 3RD AVE STE 401	E 1/8 - 1/4 (0.186 mi.)	AC180	591
U S FOOD AND DRUG AD	850 THIRD AVE	E 1/8 - 1/4 (0.186 mi.)	AC186	616
EPA ID:: NY0750600637				
CON EDISON SERVICE B	313 39TH ST	SSE 1/8 - 1/4 (0.188 mi.)	Y192	642
EPA ID:: NYP004414272				
CON EDISON SERVICE B	315 36TH ST	ESE 1/8 - 1/4 (0.190 mi.)	AA193	645
EPA ID:: NYP004379053				
CON EDISON MANHOLE:	114 32ND ST	E 1/8 - 1/4 (0.191 mi.)	AB195	650

EXECUTIVE SUMMARY

EPA ID:: NYP004488581				
CON EDISON MANHOLE:	4223 2ND AVE	SSW 1/8 - 1/4 (0.197 mi.)	X199	656
EPA ID:: NYP004537700				
CON EDISON	137 34TH ST	ESE 1/8 - 1/4 (0.197 mi.)	AD201	661
EPA ID:: NYP004398970				
CON EDISON	317 40TH ST	SSE 1/8 - 1/4 (0.198 mi.)	AE204	666
EPA ID:: NYP004486973				
CON EDISON	258 42ND ST MH48386	S 1/8 - 1/4 (0.202 mi.)	Z217	737
EPA ID:: NYP004744884				
CON EDISON	258 42ND ST MH48383	S 1/8 - 1/4 (0.202 mi.)	Z221	745
EPA ID:: NYP004744892				
NYC ECONOMIC DEVELOP	FIRST AVE & 43RD & 4	SW 1/8 - 1/4 (0.206 mi.)	AG222	747
EPA ID:: NYD987025137				
NYC DEP	43RD ST & 1ST AVE	SW 1/8 - 1/4 (0.206 mi.)	AG223	752
EPA ID:: NYP003664497				
CON EDISON SERVICE B	331 39TH ST	SSE 1/8 - 1/4 (0.209 mi.)	AE228	768
EPA ID:: NYP004392395				
BELL ATLANTIC-NY	2 AVE/43 ST	SSW 1/8 - 1/4 (0.211 mi.)	X229	772
EPA ID:: NYP000936229				
CON ED-VS 2439	4302 2 AVE	SSW 1/8 - 1/4 (0.213 mi.)	AI233	784
EPA ID:: NYP000928804				
STEVENS TECHNICAL SE	145 34TH ST	ESE 1/8 - 1/4 (0.215 mi.)	AD237	792
EPA ID:: NYD068276336				
SEA JET TRUCKING COR	140 43RD ST	SSW 1/8 - 1/4 (0.218 mi.)	AJ238	796
EPA ID:: NYD986870251				
NYCDEP (DERTA)	4312 2ND AVENUE	SSW 1/8 - 1/4 (0.218 mi.)	AI242	808
CON EDISON VAULT: 31	838 3RD AVE	ENE 1/8 - 1/4 (0.219 mi.)	AC246	818
EPA ID:: NYP004546529				
CON EDISON VAULT: 21	838 3RD AVE	ENE 1/8 - 1/4 (0.219 mi.)	AC247	821
EPA ID:: NYP004547295				
FEDERAL BUREAU OF PR	830 3RD AVE BLDG 1	ENE 1/8 - 1/4 (0.221 mi.)	AC248	824
EPA ID:: NY2151932264				
BUSH TERMINAL #1	850 THIRD AVENUE	ENE 1/8 - 1/4 (0.221 mi.)	AC249	828
EPA ID:: NYD987029873				
U S COAST GUARD SUPP	830 3RD AVE	ENE 1/8 - 1/4 (0.221 mi.)	AC251	833
EPA ID:: NY2690300635				
NEW YORK CROSS HARBO	4302 FIRST AVE	SW 1/8 - 1/4 (0.227 mi.)	AG256	883
EPA ID:: NYR000007575				
CON EDISON SERVICE B	337 36TH ST	ESE 1/8 - 1/4 (0.228 mi.)	AA257	886
EPA ID:: NYP004379061				
OESM CORP	121 31ST ST	E 1/8 - 1/4 (0.228 mi.)	258	890
EPA ID:: NYD000726752				
NYC ECONOMIC DEVELOP	4301 1ST AVE	SW 1/8 - 1/4 (0.230 mi.)	AG261	901
EPA ID:: NYR000056531				
CON EDISON SERVICE B	313 42 ST	SSE 1/8 - 1/4 (0.236 mi.)	AN265	915
EPA ID:: NYP004384251				
CON EDISON	95 29TH ST	ENE 1/8 - 1/4 (0.236 mi.)	AH267	920

EXECUTIVE SUMMARY

EPA ID:: NYP004139390				
CON EDISON MANHOLE:	346 39TH ST	SSE 1/8 - 1/4 (0.239 mi.)	AM271	930
EPA ID:: NYP004272829				
CON EDISON SERVICE B	319 42ND ST	SSE 1/8 - 1/4 (0.247 mi.)	AN276	1070
EPA ID:: NYP004383857				
<u>Lower Elevation</u>	<u>Address</u>	<u>Direction / Distance</u>	<u>Map ID</u>	<u>Page</u>
INDUSTRY CITY ASSOCI	269 37TH ST	0 - 1/8 (0.000 mi.)	2	8
EPA ID:: NYD076829068				
INTERNATIONAL TERM O	1-39TH ST TERMINAL	0 - 1/8 (0.001 mi.)	A4	14
EPA ID:: NYD981873912				
CON ED - TM 3305	2ND AVE & 29TH ST	ENE 1/8 - 1/4 (0.201 mi.)	AF212	709
EPA ID:: NYP004014015				

FUDS: The Listing includes locations of Formerly Used Defense Sites Properties where the US Army Corps Of Engineers is actively working or will take necessary cleanup actions.

A review of the FUDS list, as provided by EDR, and dated 08/10/2021 has revealed that there are 5 FUDS sites within approximately 1 mile of the target property.

<u>Equal/Higher Elevation</u>	<u>Address</u>	<u>Direction / Distance</u>	<u>Map ID</u>	<u>Page</u>
MIL MED SUPPLY NO. 1		ENE 1/8 - 1/4 (0.190 mi.)	AC194	649
PIER 6 BUSH TERMINAL		SW 1/8 - 1/4 (0.201 mi.)	AG210	708
US ARMED GUARD CENTE		SW 1/2 - 1 (0.568 mi.)	305	1176
ROBINS DRYDOCK		N 1/2 - 1 (0.655 mi.)	306	1176
<u>Lower Elevation</u>	<u>Address</u>	<u>Direction / Distance</u>	<u>Map ID</u>	<u>Page</u>
ATL BASIN IRON WORKS		NNW 1/2 - 1 (0.977 mi.)	319	1269

FUSRAP: DOE established the Formerly Utilized Sites Remedial Action Program (FUSRAP) in 1974 to remediate sites where radioactive contamination remained from Manhattan Project and early U.S. Atomic Energy Commission (AEC) operations.

A review of the FUSRAP list, as provided by EDR, and dated 07/26/2021 has revealed that there is 1 FUSRAP site within approximately 1 mile of the target property.

<u>Equal/Higher Elevation</u>	<u>Address</u>	<u>Direction / Distance</u>	<u>Map ID</u>	<u>Page</u>
AMERICAN MACHINE AND Site Status: Eliminated from consideration under FUSRAP Site ID: NY.26	SECOND AVENUE AND 56	SSW 1/2 - 1 (0.852 mi.)	317	1267

EXECUTIVE SUMMARY

NY DRYCLEANERS: A listing of all registered drycleaning facilities.

A review of the NY DRYCLEANERS list, as provided by EDR, and dated 09/02/2021 has revealed that there is 1 NY DRYCLEANERS site within approximately 0.25 miles of the target property.

<u>Equal/Higher Elevation</u>	<u>Address</u>	<u>Direction / Distance</u>	<u>Map ID</u>	<u>Page</u>
KANYA CLEANERS Facility Id: 2-6102-00440	1626 2ND AVENUE	S 0 - 1/8 (0.026 mi.)	G59	155

NY HSWDS: The List includes any known or suspected hazardous substance waste disposal sites. Also included are sites delisted from the Registry of Inactive Hazardous Waste Disposal Sites and non-registry sites that U.S. EPA Preliminary Assessment (PA) reports or Site Investigation (SI) reports were prepared. Hazardous Substance Waste Disposal Sites are eligible to be Superfund sites now that the New York State Superfund has been refinanced and changed. This means that the study inventory has served its purpose and will no longer be maintained as a separate entity. The latest version of the study is frozen in time. The sites on the study will not automatically be made superfund sites, rather each site will be further evaluated for listing in the registry. So overtime they will be added to the registry or not.

A review of the NY HSWDS list, as provided by EDR, and dated 01/01/2003 has revealed that there are 3 NY HSWDS sites within approximately 0.5 miles of the target property.

<u>Equal/Higher Elevation</u>	<u>Address</u>	<u>Direction / Distance</u>	<u>Map ID</u>	<u>Page</u>
BLATCHFORD BASE PLAN	32 33RD ST.	E 0 - 1/8 (0.050 mi.)	C77	265
US INFORMATION AGENC	830 3RD AVE	ENE 1/8 - 1/4 (0.221 mi.)	AC250	831
G & L EYES INC.	341 39TH ST.	SE 1/8 - 1/4 (0.232 mi.)	AM263	908

NY MANIFEST: Manifest is a document that lists and tracks hazardous waste from the generator through transporters to a TSD facility.

A review of the NY MANIFEST list, as provided by EDR, and dated 01/01/2019 has revealed that there are 93 NY MANIFEST sites within approximately 0.25 miles of the target property.

<u>Equal/Higher Elevation</u>	<u>Address</u>	<u>Direction / Distance</u>	<u>Map ID</u>	<u>Page</u>
CON EDISON - MANHOLE EPA ID: NYP004190773	2ND AVE & 33RD STREE	ENE 0 - 1/8 (0.005 mi.)	C7	20
CONSOLIDATED EDISON EPA ID: NYP000928259	39TH ST & 1ST AVE	SW 0 - 1/8 (0.007 mi.)	E11	35
CON EDISON MANHOLE: EPA ID: NYP004283495	39TH ST & 1ST AVE	SW 0 - 1/8 (0.007 mi.)	E12	36
CONSOLIDATED EDISON EPA ID: NYP004156782	39 STREET AND 1 AVEN	SW 0 - 1/8 (0.007 mi.)	D14	41
NYNEX EPA ID: NYP000920108	2ND AVE & 37TH ST	SE 0 - 1/8 (0.008 mi.)	B16	43
INTERDYNAMICS INC EPA ID: NYD000011486 EPA ID: NY0000110486	80 39TH ST.	WSW 0 - 1/8 (0.010 mi.)	A18	45
CON EDISON - MANHOLE EPA ID: NYP004190740	39TH STREET & 2ND AV	S 0 - 1/8 (0.014 mi.)	G26	79
CON EDISON	39TH ST & 2ND AVE	S 0 - 1/8 (0.014 mi.)	G28	86

EXECUTIVE SUMMARY

EPA ID: NYP004743092				
CON EDISON	39TH ST & 2ND AVE	S 0 - 1/8 (0.014 mi.)	G32	91
EPA ID: NYP004739439				
CON EDISON	138 39TH ST	SSW 0 - 1/8 (0.017 mi.)	D36	96
EPA ID: NYP004756110				
CON EDISON	168 39TH ST VAULT 20	S 0 - 1/8 (0.019 mi.)	G45	121
EPA ID: NYP004741179				
CONSOLIDATED EDISON	168 39TH STREET & 2N	S 0 - 1/8 (0.019 mi.)	G48	126
EPA ID: NYP004190757				
EPA ID: NYP004741187				
EPA ID: NYP004741195				
CON EDISON MANHOLE:	116 39TH ST	SSW 0 - 1/8 (0.020 mi.)	D54	139
EPA ID: NYP004285854				
EPA ID: NYP004286092				
NYCDEP	32ND ST & 2ND AVE	ENE 0 - 1/8 (0.049 mi.)	I70	174
EPA ID: NYP010000529				
UTRECHT MANUFACTURIN	33 35TH ST	ESE 0 - 1/8 (0.049 mi.)	H72	176
EPA ID: NYR000126813				
BELL ATLANTIC-NY	2 AVE/40 ST	S 0 - 1/8 (0.061 mi.)	G80	270
EPA ID: NYP000936187				
CON EDISON SERVICE B	3902 2ND AVE	S 0 - 1/8 (0.062 mi.)	J82	274
EPA ID: NYP004374856				
CON EDISON	40 ST & 2 AVE	S 0 - 1/8 (0.065 mi.)	J85	282
EPA ID: NYP004770988				
ARTHUR MATNEY (AM CO	4014 FIRST AVENUE	SW 0 - 1/8 (0.072 mi.)	K87	285
EPA ID: NYD981488216				
CON EDISON - MANHOLE	230 39 ST	SSE 0 - 1/8 (0.075 mi.)	L88	286
EPA ID: NYP004904387				
FULTON FERRY LIQUIDA	4002 2ND AVE	S 0 - 1/8 (0.077 mi.)	J89	287
EPA ID: NYR000007146				
DAVIDSON PIPE SUPPLY	990 3RD AVE	SSE 0 - 1/8 (0.079 mi.)	M91	296
EPA ID: NYR000011544				
CONSOLIDATED EDISON	257 W 39TH ST	SSE 0 - 1/8 (0.081 mi.)	L96	314
EPA ID: NYP000928200				
LACQUER & CHEMICAL C	214 40TH ST	S 0 - 1/8 (0.088 mi.)	J97	314
EPA ID: NYD001330232				
INDUSTRIAL FINISHING	214 40TH ST	S 0 - 1/8 (0.088 mi.)	J98	320
EPA ID: NYD981134661				
YOOKEL INC	224 40TH ST	S 0 - 1/8 (0.089 mi.)	J101	345
EPA ID: NYR000063487				
TEKNI-PLEX INC	68 35TH ST	ESE 0 - 1/8 (0.092 mi.)	N102	349
EPA ID: NYD042023333				
CONSOLIDATED EDISON	131 41 ST V2599	SSW 0 - 1/8 (0.105 mi.)	P106	362
EPA ID: NYP004123816				
NYC DEPT OF FINANCE	167 41ST ST - 2ND FL	S 0 - 1/8 (0.107 mi.)	Q108	364
EPA ID: NY0000449975				
PHOENIX LIGHTING FIX	167 41ST ST	S 0 - 1/8 (0.107 mi.)	Q109	365

EXECUTIVE SUMMARY

EPA ID: NYD002031045				
EMPIRE LIGHTING & GI	167 41ST ST	S 0 - 1/8 (0.107 mi.)	Q110	371
EPA ID: NYD155081938				
UTRECHT MANUFACTURIN	4014 1ST AVE - BLDG	SW 0 - 1/8 (0.110 mi.)	K112	380
EPA ID: NYR000232637				
SENTINEL BAG & PAPER	219 E 36TH ST	ESE 0 - 1/8 (0.111 mi.)	N118	408
EPA ID: NYD001465483				
CON EDISON	41ST ST & 2ND AVE	S 0 - 1/8 (0.112 mi.)	J120	415
EPA ID: NYP004758470				
PRINTWAY LTD	87 35TH ST	ESE 0 - 1/8 (0.115 mi.)	N125	423
EPA ID: NYD986967644				
CON EDISON - VAULT S	233 37TH ST	SE 0 - 1/8 (0.116 mi.)	O127	428
EPA ID: NYP005194451				
CON EDISON - VAULT S	233 37TH ST	SE 0 - 1/8 (0.116 mi.)	O128	429
EPA ID: NYP005194444				
INDUSTRY CITY ASSOCI	241 37TH ST	SE 0 - 1/8 (0.120 mi.)	O130	430
EPA ID: NY0000882027				
F G P BUSH TERMINAL	148 41ST ST - 7 FLOO	SSW 0 - 1/8 (0.122 mi.)	P131	435
EPA ID: NY0000048157				
GENERAL PAPER GOODS	253 36TH ST	ESE 1/8 - 1/4 (0.127 mi.)	O138	456
EPA ID: NYD001368182				
L M RABINOWITZ & CO	882 3RD AVE 9TH FLOO	E 1/8 - 1/4 (0.142 mi.)	S144	477
EPA ID: NYR000065383				
VIRGINIA DARE EXTRAC	882 3RD AVE SUITE 6	E 1/8 - 1/4 (0.142 mi.)	S146	484
EPA ID: NYD001651884				
CON EDISON SERVICE B	268 40TH ST	SSE 1/8 - 1/4 (0.144 mi.)	V150	501
EPA ID: NYP004376687				
NYSDOT	920 3RD AVE	ESE 1/8 - 1/4 (0.149 mi.)	151	505
EPA ID: NYR000084301				
CON EDISON SERVICE B	303 W 36TH ST	ESE 1/8 - 1/4 (0.149 mi.)	O152	509
EPA ID: NYP004309811				
COSTCO WHOLESALE #03	976 3RD AVE	SE 1/8 - 1/4 (0.150 mi.)	R153	513
EPA ID: NYR000030353				
CONSOLIDATED EDISON	42 ST & 1 AVE TM60	SW 1/8 - 1/4 (0.156 mi.)	U155	526
EPA ID: NYP004094546				
CONSOLIDATED EDISON	42ND ST & 1ST AVE	SW 1/8 - 1/4 (0.156 mi.)	U158	532
EPA ID: NYP004169934				
CONSOLIDATED EDISON	1ST AVE & 42ND ST	SW 1/8 - 1/4 (0.156 mi.)	U161	538
EPA ID: NYP004174058				
CON EDISON	42ND ST & 1ST AVE	SW 1/8 - 1/4 (0.156 mi.)	U163	540
EPA ID: NYP004850901				
EPA ID: NYP004742243				
EPA ID: NYP004776225				
CON ED - TM 846	42ND ST & 2ND AVE	S 1/8 - 1/4 (0.162 mi.)	X166	547
EPA ID: NYP004015731				
ROSENBERG LOUIS L	162 42ND ST	SSW 1/8 - 1/4 (0.173 mi.)	X167	550
EPA ID: NYD981559891				
CON EDISON SERVICE B	4018 3RD AVE	SSE 1/8 - 1/4 (0.174 mi.)	V168	554

EXECUTIVE SUMMARY

EPA ID: NYP004327599				
CARCRAFT COLLISION W	232 42ND ST	S 1/8 - 1/4 (0.183 mi.)	Z171	565
EPA ID: NYD017381849				
CON EDISON SERVICE B	939 3RD AVE	ESE 1/8 - 1/4 (0.184 mi.)	AA172	569
EPA ID: NYP004328241				
NYSDOT D254608 GOWAN	255 42ND ST	S 1/8 - 1/4 (0.184 mi.)	Z173	573
EPA ID: NY0000045005				
CON EDISON SERVICE B	4210 2ND AVE	SSW 1/8 - 1/4 (0.185 mi.)	X175	580
EPA ID: NYP004384236				
CON EDISON	4210 2ND AVE	SSW 1/8 - 1/4 (0.185 mi.)	X176	583
EPA ID: NYP004537775				
CON EDISON	112 32ND ST	E 1/8 - 1/4 (0.185 mi.)	AB178	588
EPA ID: NYP004488565				
US FOOD & DRUG ADMIN	850 THIRD AVE	E 1/8 - 1/4 (0.186 mi.)	AC183	605
EPA ID: NY0750600637				
GENERAL SERVICES ADM	850 3RD AVE	E 1/8 - 1/4 (0.186 mi.)	AC184	605
EPA ID: NY8470011232				
CON EDISON SERVICE B	313 39TH ST	SSE 1/8 - 1/4 (0.188 mi.)	Y192	642
EPA ID: NYP004414272				
CON EDISON SERVICE B	315 36TH ST	ESE 1/8 - 1/4 (0.190 mi.)	AA193	645
EPA ID: NYP004379053				
CON EDISON	114 32ND ST	E 1/8 - 1/4 (0.191 mi.)	AB196	652
EPA ID: NYP004488581				
CON EDISON	319 37 ST	SE 1/8 - 1/4 (0.194 mi.)	198	655
EPA ID: NYP004617189				
CON EDISON	4223 2ND AVE	SSW 1/8 - 1/4 (0.197 mi.)	X200	659
EPA ID: NYP004537700				
CON EDISON	137 34TH ST	ESE 1/8 - 1/4 (0.197 mi.)	AD202	663
EPA ID: NYP004398970				
CON EDISON	317 40TH ST	SSE 1/8 - 1/4 (0.198 mi.)	AE203	665
EPA ID: NYP004486973				
NYCDOT - SIM CITYWID	8 29TH ST	ENE 1/8 - 1/4 (0.198 mi.)	AF206	672
EPA ID: NYR000217778				
CON EDISON	258 42ND ST MH48383	S 1/8 - 1/4 (0.202 mi.)	Z218	740
EPA ID: NYP004744892				
CON EDISON	258 42ND ST	S 1/8 - 1/4 (0.202 mi.)	Z220	743
EPA ID: NYP004744884				
NYC DEP	43RD ST & 1ST AVE	SW 1/8 - 1/4 (0.206 mi.)	AG223	752
EPA ID: NYP003664497				
CON EDISON SERVICE B	331 39TH ST	SSE 1/8 - 1/4 (0.209 mi.)	AE228	768
EPA ID: NYP004392395				
BELL ATLANTIC-NY	2 AVE/43 ST	SSW 1/8 - 1/4 (0.211 mi.)	X229	772
EPA ID: NYP000936229				
CONSOLIDATED EDISON	4302 2 AVE	SSW 1/8 - 1/4 (0.213 mi.)	AI234	787
EPA ID: NYP000928804				
CON EDISON	334 36TH STREET	SE 1/8 - 1/4 (0.214 mi.)	AA236	790

EXECUTIVE SUMMARY

EPA ID: NYP004383519				
STEVENS TECHNICAL SE	145 34TH ST	ESE 1/8 - 1/4 (0.215 mi.)	AD237	792
EPA ID: NYD068276336				
CON EDISON - MANHOLE	OPP 4202 3RD AVE & 4	S 1/8 - 1/4 (0.218 mi.)	AK243	810
EPA ID: NYP004190732				
CON EDISON	838 3RD AVE	ENE 1/8 - 1/4 (0.219 mi.)	AC244	815
EPA ID: NYP004546529				
CON EDISON	838 3RD AVE	ENE 1/8 - 1/4 (0.219 mi.)	AC245	817
EPA ID: NYP004547295				
BUSH TERMINAL #1	850 THIRD AVENUE	ENE 1/8 - 1/4 (0.221 mi.)	AC249	828
EPA ID: NYD987029873				
UNITED STATES MILITA	830 THIRD AVE	ENE 1/8 - 1/4 (0.221 mi.)	AC252	843
EPA ID: NY2690300635				
EPA ID: NYP000777995				
EPA ID: NYP000778795				
EPA ID: NYP000783050				
EPA ID: NYP000786715				
SUNSET PARK HIGH SCH	153-35 STREET	ESE 1/8 - 1/4 (0.227 mi.)	AL253	844
EPA ID: NYR000147744				
CON EDISON SERVICE B	337 36TH ST	ESE 1/8 - 1/4 (0.228 mi.)	AA257	886
EPA ID: NYP004379061				
NEW YORK TELEPHONE C	230 43RD ST	S 1/8 - 1/4 (0.229 mi.)	AI259	895
EPA ID: NYD986993814				
CON EDISON SERVICE B	313 42 ST	SSE 1/8 - 1/4 (0.236 mi.)	AN265	915
EPA ID: NYP004384251				
CON EDISON MANHOLE:	346 39TH ST	SSE 1/8 - 1/4 (0.239 mi.)	AM271	930
EPA ID: NYP004272829				
EAST END WOOD STRIPP	4218 3RD AVE	S 1/8 - 1/4 (0.240 mi.)	AK273	935
EPA ID: NYR000147389				
METROPOLITAN DETENTI	100 29TH ST	ENE 1/8 - 1/4 (0.246 mi.)	AO274	1052
EPA ID: NY0000202119				
CON EDISON SERVICE B	319 42ND ST	SSE 1/8 - 1/4 (0.247 mi.)	AN276	1070
EPA ID: NYP004383857				
Lower Elevation	Address	Direction / Distance	Map ID	Page
INDUSTRY CITY ASSOCI	269 37TH ST	0 - 1/8 (0.000 mi.)	2	8
EPA ID: NYD076829068				
INTERNATIONAL TERM O	1-39TH ST TERMINAL	0 - 1/8 (0.001 mi.)	A4	14
EPA ID: NYD981873912				
CON ED - TM 3305	2ND AVE & 29TH ST	ENE 1/8 - 1/4 (0.201 mi.)	AF212	709
EPA ID: NYP004014015				

EXECUTIVE SUMMARY

RI MANIFEST: Hazardous waste manifest information

A review of the RI MANIFEST list, as provided by EDR, and dated 12/31/2019 has revealed that there is 1 RI MANIFEST site within approximately 0.25 miles of the target property.

<u>Equal/Higher Elevation</u>	<u>Address</u>	<u>Direction / Distance</u>	<u>Map ID</u>	<u>Page</u>
GSA - COMMERCIAL BUI EPA Id: NY8470011232 Manifest Document Number: 005508991JJK	850 THIRD AVE	E 1/8 - 1/4 (0.186 mi.)	AC185	607

PA MANIFEST: Hazardous waste manifest information.

A review of the PA MANIFEST list, as provided by EDR, and dated 06/30/2018 has revealed that there are 5 PA MANIFEST sites within approximately 0.25 miles of the target property.

<u>Equal/Higher Elevation</u>	<u>Address</u>	<u>Direction / Distance</u>	<u>Map ID</u>	<u>Page</u>
UTRECHT MANUFACTURIN Generator EPA Id: NYR000126813	33 35TH ST	ESE 0 - 1/8 (0.049 mi.)	H73	178
VIRGINIA DARE EXTRAC Generator EPA Id: NYD001651884	882 THIRD AVENUE	E 1/8 - 1/4 (0.142 mi.)	S143	472
COSTCO # 318 Generator EPA Id: NYR000030353	976 THIRD AVE	SE 1/8 - 1/4 (0.150 mi.)	R154	525
CON EDISON - 43RD ST Generator EPA Id: NYP005031414	40 43RD STREET	SW 1/8 - 1/4 (0.207 mi.)	224	755
<u>Lower Elevation</u>	<u>Address</u>	<u>Direction / Distance</u>	<u>Map ID</u>	<u>Page</u>
CON EDISON GOWANIS G Generator EPA Id: NYD981182215	SECOND AVE & 29TH ST	ENE 1/8 - 1/4 (0.201 mi.)	AF214	722

NJ MANIFEST: Hazardous waste manifest information.

A review of the NJ MANIFEST list, as provided by EDR, and dated 12/31/2018 has revealed that there are 25 NJ MANIFEST sites within approximately 0.25 miles of the target property.

<u>Equal/Higher Elevation</u>	<u>Address</u>	<u>Direction / Distance</u>	<u>Map ID</u>	<u>Page</u>
CON EDISON - MANHOLE EPA Id: NYP004190773	2ND AVE & 33RD STREE	ENE 0 - 1/8 (0.005 mi.)	C7	20
INTERDYNAMICS INC EPA Id: NY0000110486	80 39TH ST.	WSW 0 - 1/8 (0.010 mi.)	A18	45
CON EDISON - MANHOLE EPA Id: NYP004190740	39TH STREET & 2ND AV	S 0 - 1/8 (0.014 mi.)	G26	79
CON EDISON EPA Id: NYP004743092	39TH ST & 2ND AVE	S 0 - 1/8 (0.014 mi.)	G30	88
CON EDISON EPA Id: NYP004739439	39 ST & 2 AVE	S 0 - 1/8 (0.014 mi.)	G31	90
CON EDISON EPA Id: NYP004756110	138 39TH ST	SSW 0 - 1/8 (0.017 mi.)	D35	94
CON EDISON	168 39TH ST VAULT 20	S 0 - 1/8 (0.019 mi.)	G43	118

EXECUTIVE SUMMARY

EPA Id: NYP004741179				
CON EDISON	168 39TH ST VAULT 21	S 0 - 1/8 (0.019 mi.)	G46	123
EPA Id: NYP004741187				
UTRECHT MANUFACTURIN	33 35TH STREET	ESE 0 - 1/8 (0.049 mi.)	H71	175
EPA Id: NYR000126811				
UTRECHT MANUFACTURIN	33 35TH STREET	ESE 0 - 1/8 (0.049 mi.)	H74	180
EPA Id: NYR000126818				
UTRECHT MANUFACTURIN	33 35TH ST	ESE 0 - 1/8 (0.049 mi.)	H75	182
EPA Id: NYR000126813				
CON EDISON	40TH ST & 2ND AVE	S 0 - 1/8 (0.065 mi.)	J84	281
EPA Id: NYP004770988				
UTRECHT MANUFACTURIN	4014 1ST AVE - BLDG	SW 0 - 1/8 (0.110 mi.)	K113	381
EPA Id: NYR000232637				
CON EDISON	41ST ST & 2ND AVE	S 0 - 1/8 (0.112 mi.)	J122	419
EPA Id: NYP004758470				
CON EDISON	49-60 31ST ST	ENE 0 - 1/8 (0.125 mi.)	T134	447
EPA Id: NYP004883142				
VIRGINIA DARE EXTRAC	882 3RD AVE	E 1/8 - 1/4 (0.142 mi.)	S149	500
EPA Id: NYD001651884				
CON EDISON - VAULT 7	42ND ST & 1ST AVE	SW 1/8 - 1/4 (0.156 mi.)	U160	536
EPA Id: NYP004850901				
CON EDISON	42ND ST & 1ST AVE	SW 1/8 - 1/4 (0.156 mi.)	U162	539
EPA Id: NYP004776225				
CON EDISON	258 42ND ST	S 1/8 - 1/4 (0.202 mi.)	Z216	736
EPA Id: NYP004744884				
CON EDISON	258 42ND ST MH48383	S 1/8 - 1/4 (0.202 mi.)	Z219	742
EPA Id: NYP004744892				
CON EDISON - MANHOLE	OPP 4202 3RD AVE & 4	S 1/8 - 1/4 (0.218 mi.)	AK243	810
EPA Id: NYP004190732				
SUNSET PARK HIGH SCH	153-35 STREET	ESE 1/8 - 1/4 (0.227 mi.)	AL253	844
EPA Id: NYR000147744				
CON EDISON MANHOLE:	346 39TH ST	SSE 1/8 - 1/4 (0.239 mi.)	AM272	934
EPA Id: NYP004272829				
EAST END WOOD STRIPP	4218 3RD AVE	S 1/8 - 1/4 (0.240 mi.)	AK273	935
EPA Id: NYR000147389				
METROPOLITAN DETENTI	100 29TH ST	ENE 1/8 - 1/4 (0.246 mi.)	AO275	1066
EPA Id: NY0000202119				

EDR HIGH RISK HISTORICAL RECORDS

EDR Exclusive Records

EDR MGP: The EDR Proprietary Manufactured Gas Plant Database includes records of coal gas plants (manufactured gas plants) compiled by EDR's researchers. Manufactured gas sites were used in the United States

EXECUTIVE SUMMARY

from the 1800's to 1950's to produce a gas that could be distributed and used as fuel. These plants used whale oil, rosin, coal, or a mixture of coal, oil, and water that also produced a significant amount of waste. Many of the byproducts of the gas production, such as coal tar (oily waste containing volatile and non-volatile chemicals), sludges, oils and other compounds are potentially hazardous to human health and the environment. The byproduct from this process was frequently disposed of directly at the plant site and can remain or spread slowly, serving as a continuous source of soil and groundwater contamination.

A review of the EDR MGP list, as provided by EDR, has revealed that there is 1 EDR MGP site within approximately 1 mile of the target property.

<u>Equal/Higher Elevation</u>	<u>Address</u>	<u>Direction / Distance</u>	<u>Map ID</u>	<u>Page</u>
KINGS COUNTY WORKS	55TH ST. AND 1ST AVE	SW 1/2 - 1 (0.771 mi.)	AS310	1230

EDR Hist Auto: EDR has searched selected national collections of business directories and has collected listings of potential gas station/filling station/service station sites that were available to EDR researchers. EDR's review was limited to those categories of sources that might, in EDR's opinion, include gas station/filling station/service station establishments. The categories reviewed included, but were not limited to gas, gas station, gasoline station, filling station, auto, automobile repair, auto service station, service station, etc. This database falls within a category of information EDR classifies as "High Risk Historical Records", or HRHR. EDR's HRHR effort presents unique and sometimes proprietary data about past sites and operations that typically create environmental concerns, but may not show up in current government records searches.

A review of the EDR Hist Auto list, as provided by EDR, has revealed that there are 4 EDR Hist Auto sites within approximately 0.125 miles of the target property.

<u>Equal/Higher Elevation</u>	<u>Address</u>	<u>Direction / Distance</u>	<u>Map ID</u>	<u>Page</u>
KINGS COUNTY SERVICE	19 35 CONEY ISLAND A	ESE 0 - 1/8 (0.032 mi.)	H61	157
PIERS SERVICE CENTER	3901 1 AVE	SW 0 - 1/8 (0.036 mi.)	E65	164
R&R PETROLEUM INC	4001 2ND AVE	S 0 - 1/8 (0.080 mi.)	J92	299
DLJ ENTERPRISES LTD	260 39TH ST	SSE 0 - 1/8 (0.114 mi.)	L124	422

EXECUTIVE SUMMARY

Due to poor or inadequate address information, the following sites were not mapped. Count: 12 records.

<u>Site Name</u>	<u>Database(s)</u>
BROOKLYN MILITARY OCEAN TERMINAL	NY SHWS
DAVIDSON PIPE SUPPLY COMPANY	NY SHWS
HAMILTON AVENUE PIERS/19TH & 18TH	NY SHWS
CARROL GARDEN	SEMS-ARCHIVE
REAR BUSH TERMINAL BUILDING	SEMS-ARCHIVE
NORTHEAST MARINE TERMINAL CO INC	CORRACTS, RCRA NonGen / NLR
PAERDEGAT BASIN NORTH	NY SWF/LF
CALVER VAUX/DRIER OFFERMAN	NY SWF/LF
CONSTRUCTION	NY LTANKS
USPS GOWANUS SITE, FORMER MGP METR	NY VCP
455 SMITH STREET (VICHAR, INC.)	NY VCP
DANGMAN PARK	NY VCP

OVERVIEW MAP - 6842095.2S



Target Property

Sites at elevations higher than or equal to the target property

Sites at elevations lower than the target property

Manufactured Gas Plants

National Priority List Sites

Dept. Defense Sites

Indian Reservations BIA

Power transmission lines

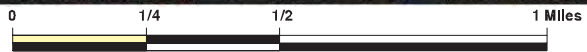
Pipelines

Special Flood Hazard Area (1%)

0.2% Annual Chance Flood Hazard

National Wetland Inventory

State Wetlands

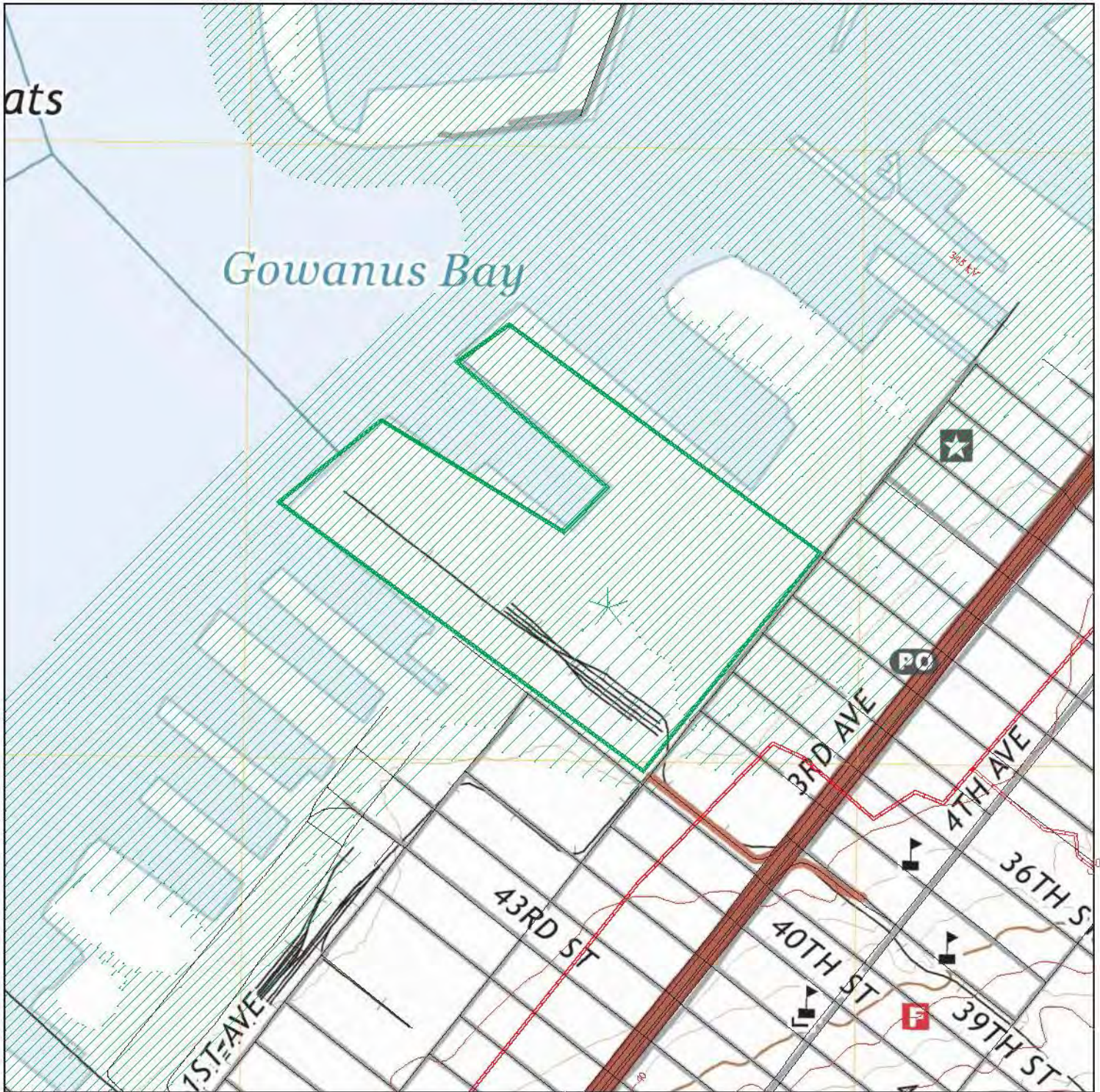











This report includes Interactive Map Layers to display and/or hide map information. The legend includes only those icons for the default map view.

SITE NAME: South Brooklyn Marine Terminal
 ADDRESS: Second Avenue/ 33rd Street To 39th Street
 Brooklyn NY 11232
 LAT/LONG: 40.657924 / 74.011166

CLIENT: AECOM
 CONTACT: Megan Dascoli
 INQUIRY #: 6842095.2s
 DATE: February 01, 2022 6:27 pm

DETAIL MAP - 6842095.2S



-  Target Property
-  Sites at elevations higher than or equal to the target property
-  Sites at elevations lower than the target property
-  Manufactured Gas Plants
-  Sensitive Receptors
-  National Priority List Sites
-  Dept. Defense Sites
-  Indian Reservations BIA
-  Power transmission lines
-  Pipelines
-  Special Flood Hazard Area (1%)
-  0.2% Annual Chance Flood Hazard
-  National Wetland Inventory
-  State Wetlands

This report includes Interactive Map Layers to display and/or hide map information. The legend includes only those icons for the default map view.

SITE NAME: South Brooklyn Marine Terminal
 ADDRESS: Second Avenue/ 33rd Street To 39th Street
 Brooklyn NY 11232
 LAT/LONG: 40.657924 / 74.011166

CLIENT: AECOM
 CONTACT: Megan Dascoli
 INQUIRY #: 6842095.2s
 DATE: February 01, 2022 6:28 pm

MAP FINDINGS SUMMARY

Database	Search Distance (Miles)	Target Property	< 1/8	1/8 - 1/4	1/4 - 1/2	1/2 - 1	> 1	Total Plotted
STANDARD ENVIRONMENTAL RECORDS								
<i>Lists of Federal NPL (Superfund) sites</i>								
NPL	1.000		0	0	0	0	NR	0
Proposed NPL	1.000		0	0	0	0	NR	0
NPL LIENS	1.000		0	0	0	0	NR	0
<i>Lists of Federal Delisted NPL sites</i>								
Delisted NPL	1.000		0	0	0	0	NR	0
<i>Lists of Federal sites subject to CERCLA removals and CERCLA orders</i>								
FEDERAL FACILITY	0.500		0	0	0	NR	NR	0
SEMS	0.500		0	0	0	NR	NR	0
<i>Lists of Federal CERCLA sites with NFRAP</i>								
SEMS-ARCHIVE	0.500		1	1	1	NR	NR	3
<i>Lists of Federal RCRA facilities undergoing Corrective Action</i>								
CORRACTS	1.000		0	0	0	1	NR	1
<i>Lists of Federal RCRA TSD facilities</i>								
RCRA-TSDF	0.500		0	0	0	NR	NR	0
<i>Lists of Federal RCRA generators</i>								
RCRA-LQG	0.250		5	7	NR	NR	NR	12
RCRA-SQG	0.250		1	3	NR	NR	NR	4
RCRA-VSQG	0.250		3	5	NR	NR	NR	8
<i>Federal institutional controls / engineering controls registries</i>								
LUCIS	0.500		0	0	0	NR	NR	0
US ENG CONTROLS	0.500		0	0	0	NR	NR	0
US INST CONTROLS	0.500		0	0	0	NR	NR	0
<i>Federal ERNS list</i>								
ERNS	TP		NR	NR	NR	NR	NR	0
<i>Lists of state- and tribal hazardous waste facilities</i>								
NY SHWS	1.000		0	0	3	8	NR	11
<i>Lists of state and tribal landfills and solid waste disposal facilities</i>								
NY SWF/LF	0.500		0	0	2	NR	NR	2
<i>Lists of state and tribal leaking storage tanks</i>								
INDIAN LUST	0.500		0	0	0	NR	NR	0

MAP FINDINGS SUMMARY

Database	Search Distance (Miles)	Target Property	< 1/8	1/8 - 1/4	1/4 - 1/2	1/2 - 1	> 1	Total Plotted
NY LTANKS	0.500		5	9	19	NR	NR	33
NY HIST LTANKS	0.500		0	0	0	NR	NR	0
<i>Lists of state and tribal registered storage tanks</i>								
FEMA UST	0.250		0	0	NR	NR	NR	0
NY UST	0.250		8	9	NR	NR	NR	17
NY CBS UST	0.250		1	0	NR	NR	NR	1
NY MOSF UST	0.500		0	0	0	NR	NR	0
NY CBS	0.250		2	1	NR	NR	NR	3
NY MOSF	0.500		0	2	1	NR	NR	3
NY AST	0.250		9	16	NR	NR	NR	25
NY CBS AST	0.250		2	0	NR	NR	NR	2
NY MOSF AST	0.500		0	0	0	NR	NR	0
INDIAN UST	0.250		0	0	NR	NR	NR	0
NY TANKS	0.250		1	2	NR	NR	NR	3
<i>State and tribal institutional control / engineering control registries</i>								
NY RES DECL	0.125		0	NR	NR	NR	NR	0
NY ENG CONTROLS	0.500		0	1	0	NR	NR	1
NY INST CONTROL	0.500		0	1	0	NR	NR	1
<i>Lists of state and tribal voluntary cleanup sites</i>								
NY VCP	0.500		0	0	1	NR	NR	1
INDIAN VCP	0.500		0	0	0	NR	NR	0
<i>Lists of state and tribal brownfield sites</i>								
NY BROWNFIELDS	0.500		1	0	1	NR	NR	2
NY ERP	0.500		0	0	0	NR	NR	0
<u>ADDITIONAL ENVIRONMENTAL RECORDS</u>								
<i>Local Brownfield lists</i>								
US BROWNFIELDS	0.500		0	0	0	NR	NR	0
<i>Local Lists of Landfill / Solid Waste Disposal Sites</i>								
NY SWRCY	0.500		0	1	0	NR	NR	1
NY SWTIRE	0.500		0	0	0	NR	NR	0
INDIAN ODI	0.500		0	0	0	NR	NR	0
DEBRIS REGION 9	0.500		0	0	0	NR	NR	0
ODI	0.500		0	0	0	NR	NR	0
IHS OPEN DUMPS	0.500		0	0	0	NR	NR	0
<i>Local Lists of Hazardous waste / Contaminated Sites</i>								
US HIST CDL	TP		NR	NR	NR	NR	NR	0
NY DEL SHWS	1.000		0	0	0	1	NR	1
US CDL	TP		NR	NR	NR	NR	NR	0
NY PFAS	0.500		0	0	0	NR	NR	0

MAP FINDINGS SUMMARY

Database	Search Distance (Miles)	Target Property	< 1/8	1/8 - 1/4	1/4 - 1/2	1/2 - 1	> 1	Total Plotted
Local Lists of Registered Storage Tanks								
NY HIST UST	0.250		0	0	NR	NR	NR	0
NY HIST AST	TP		NR	NR	NR	NR	NR	0
Local Land Records								
NY LIENS	TP		NR	NR	NR	NR	NR	0
LIENS 2	TP		NR	NR	NR	NR	NR	0
Records of Emergency Release Reports								
HMIRS	TP		NR	NR	NR	NR	NR	0
NY Spills	0.125	1	30	NR	NR	NR	NR	31
NY Hist Spills	0.125		0	NR	NR	NR	NR	0
NY SPILLS 90	0.125		0	NR	NR	NR	NR	0
NY SPILLS 80	0.125		0	NR	NR	NR	NR	0
Other Ascertainable Records								
RCRA NonGen / NLR	0.250		35	52	NR	NR	NR	87
FUDS	1.000		0	2	0	3	NR	5
DOD	1.000		0	0	0	0	NR	0
SCRD DRYCLEANERS	0.500		0	0	0	NR	NR	0
US FIN ASSUR	TP		NR	NR	NR	NR	NR	0
EPA WATCH LIST	TP		NR	NR	NR	NR	NR	0
2020 COR ACTION	0.250		0	0	NR	NR	NR	0
TSCA	TP		NR	NR	NR	NR	NR	0
TRIS	TP		NR	NR	NR	NR	NR	0
SSTS	TP		NR	NR	NR	NR	NR	0
ROD	1.000		0	0	0	0	NR	0
RMP	TP		NR	NR	NR	NR	NR	0
RAATS	TP		NR	NR	NR	NR	NR	0
PRP	TP		NR	NR	NR	NR	NR	0
PADS	TP		NR	NR	NR	NR	NR	0
ICIS	TP		NR	NR	NR	NR	NR	0
FTTS	TP		NR	NR	NR	NR	NR	0
MLTS	TP		NR	NR	NR	NR	NR	0
COAL ASH DOE	TP		NR	NR	NR	NR	NR	0
COAL ASH EPA	0.500		0	0	0	NR	NR	0
PCB TRANSFORMER	TP		NR	NR	NR	NR	NR	0
RADINFO	TP		NR	NR	NR	NR	NR	0
HIST FTTS	TP		NR	NR	NR	NR	NR	0
DOT OPS	TP		NR	NR	NR	NR	NR	0
CONSENT	1.000		0	0	0	0	NR	0
INDIAN RESERV	1.000		0	0	0	0	NR	0
FUSRAP	1.000		0	0	0	1	NR	1
UMTRA	0.500		0	0	0	NR	NR	0
LEAD SMELTERS	TP		NR	NR	NR	NR	NR	0
US AIRS	TP		NR	NR	NR	NR	NR	0
US MINES	0.250		0	0	NR	NR	NR	0
ABANDONED MINES	0.250		0	0	NR	NR	NR	0
FINDS	TP		NR	NR	NR	NR	NR	0
UXO	1.000		0	0	0	0	NR	0

Map ID
 Direction
 Distance
 Elevation

MAP FINDINGS

Site

Database(s)

EDR ID Number
 EPA ID Number

1 **39TH ST MARINE TERMIN/UPS**
Target **39TH ST MARINE TERMINAL**
Property **NEW YORK CITY, NY**

NY Spills **S102145026**
N/A

Actual:
3 ft.

SPILLS:

Name:	39TH ST MARINE TERMIN/UPS
Address:	39TH ST MARINE TERMINAL
City,State,Zip:	NEW YORK CITY, NY
Spill Number/Closed Date:	8801529 / 1988-05-18
Facility ID:	8801529
Facility Type:	ER
DER Facility ID:	243149
Site ID:	300609
DEC Region:	2
Spill Cause:	Human Error
Spill Class:	Not reported
SWIS:	2401
Spill Date:	1988-05-17
Investigator:	RWAUSTIN
Referred To:	Not reported
Reported to Dept:	1988-05-17
CID:	Not reported
Water Affected:	Not reported
Spill Source:	Commercial/Industrial
Spill Notifier:	Fire Department
Cleanup Ceased:	1988-05-18
Cleanup Meets Std:	True
Last Inspection:	Not reported
Recommended Penalty:	False
UST Trust:	False
Remediation Phase:	0
Date Entered In Computer:	1988-05-20
Spill Record Last Update:	1988-05-20
Spiller Name:	Not reported
Spiller Company:	UNITED PARCEL SERVICE
Spiller Address:	39TH ST MARINE TERMINAL
Spiller Company:	001
Contact Name:	Not reported
DEC Memo:	"Prior to Sept, 2004 data translation this spill Lead_DEC Field was AUSTIN 10/10/95: This is additional information about material spilled from the translation of the old spill file: MUSTARD OIL."
Remarks:	"PACKAGE WITH BOTTLE OF MUSTARD OIL BROKE, WORKERS OVERCOME WITH FUMES."

2 **INDUSTRY CITY ASSOCIATES**
< 1/8 **269 37TH ST**
1 ft. **BROOKLYN, NY 11232**

RCRA NonGen / NLR **1004756417**
FINDS **NYD076829068**
ECHO
NY MANIFEST

Relative:
Lower
Actual:
1 ft.

RCRA NonGen / NLR:	
Date Form Received by Agency:	20070101
Handler Name:	INDUSTRY CITY ASSOCIATES
Handler Address:	269 37TH ST
Handler City,State,Zip:	BROOKLYN, NY 11232
EPA ID:	NYD076829068
Contact Name:	DENNIS HOVANEC
Contact Address:	37TH ST
Contact City,State,Zip:	BROOKLYN, NY 11232
Contact Telephone:	718-965-6450
Contact Fax:	Not reported

Map ID
 Direction
 Distance
 Elevation

MAP FINDINGS

Site

Database(s)

EDR ID Number
 EPA ID Number

INDUSTRY CITY ASSOCIATES (Continued)

1004756417

Contact Email:	Not reported
Contact Title:	Not reported
EPA Region:	02
Land Type:	Not reported
Federal Waste Generator Description:	Not a generator, verified
Non-Notifier:	Not reported
Biennial Report Cycle:	Not reported
Accessibility:	Not reported
Active Site Indicator:	Not reported
State District Owner:	NY
State District:	NYSDEC R2
Mailing Address:	37TH ST
Mailing City,State,Zip:	BROOKLYN, NY 11232
Owner Name:	INDUSTRY CITY ASSOCIATES
Owner Type:	Private
Operator Name:	INDUSTRY CITY ASSOCIATES
Operator Type:	Private
Short-Term Generator Activity:	No
Importer Activity:	No
Mixed Waste Generator:	No
Transporter Activity:	No
Transfer Facility Activity:	No
Recycler Activity with Storage:	No
Small Quantity On-Site Burner Exemption:	No
Smelting Melting and Refining Furnace Exemption:	No
Underground Injection Control:	No
Off-Site Waste Receipt:	No
Universal Waste Indicator:	No
Universal Waste Destination Facility:	No
Federal Universal Waste:	No
Active Site Fed-Reg Treatment Storage and Disposal Facility:	Not reported
Active Site Converter Treatment storage and Disposal Facility:	Not reported
Active Site State-Reg Treatment Storage and Disposal Facility:	Not reported
Active Site State-Reg Handler:	---
Federal Facility Indicator:	Not reported
Hazardous Secondary Material Indicator:	NN
Sub-Part K Indicator:	Not reported
Commercial TSD Indicator:	No
Treatment Storage and Disposal Type:	Not reported
2018 GPRA Permit Baseline:	Not on the Baseline
2018 GPRA Renewals Baseline:	Not on the Baseline
Permit Renewals Workload Universe:	Not reported
Permit Workload Universe:	Not reported
Permit Progress Universe:	Not reported
Post-Closure Workload Universe:	Not reported
Closure Workload Universe:	Not reported
202 GPRA Corrective Action Baseline:	No
Corrective Action Workload Universe:	No
Subject to Corrective Action Universe:	No
Non-TSDs Where RCRA CA has Been Imposed Universe:	No
TSDs Potentially Subject to CA Under 3004 (u)/(v) Universe:	No
TSDs Only Subject to CA under Discretionary Auth Universe:	No
Corrective Action Priority Ranking:	No NCAPS ranking
Environmental Control Indicator:	No
Institutional Control Indicator:	No
Human Exposure Controls Indicator:	N/A
Groundwater Controls Indicator:	N/A

Map ID
Direction
Distance
Elevation

MAP FINDINGS

Site

Database(s)

EDR ID Number
EPA ID Number

INDUSTRY CITY ASSOCIATES (Continued)

1004756417

Operating TSDF Universe:	Not reported
Full Enforcement Universe:	Not reported
Significant Non-Complier Universe:	No
Unaddressed Significant Non-Complier Universe:	No
Addressed Significant Non-Complier Universe:	No
Significant Non-Complier With a Compliance Schedule Universe:	No
Financial Assurance Required:	Not reported
Handler Date of Last Change:	20150414
Recognized Trader-Importer:	No
Recognized Trader-Exporter:	No
Importer of Spent Lead Acid Batteries:	No
Exporter of Spent Lead Acid Batteries:	No
Recycler Activity Without Storage:	Not reported
Manifest Broker:	Not reported
Sub-Part P Indicator:	No

Hazardous Waste Summary:

Waste Code:	D000
Waste Description:	Not Defined
Waste Code:	X002
Waste Description:	Not Defined

Handler - Owner Operator:

Owner/Operator Indicator:	Operator
Owner/Operator Name:	INDUSTRY CITY ASSOCIATES
Legal Status:	Private
Date Became Current:	Not reported
Date Ended Current:	Not reported
Owner/Operator Address:	269 37TH ST
Owner/Operator City,State,Zip:	BROOKLYN, NY 11232
Owner/Operator Telephone:	718-965-6450
Owner/Operator Telephone Ext:	Not reported
Owner/Operator Fax:	Not reported
Owner/Operator Email:	Not reported

Owner/Operator Indicator:	Owner
Owner/Operator Name:	INDUSTRY CITY ASSOCIATES
Legal Status:	Private
Date Became Current:	Not reported
Date Ended Current:	Not reported
Owner/Operator Address:	269 37TH ST
Owner/Operator City,State,Zip:	BROOKLYN, NY 11232
Owner/Operator Telephone:	718-965-6450
Owner/Operator Telephone Ext:	Not reported
Owner/Operator Fax:	Not reported
Owner/Operator Email:	Not reported

Owner/Operator Indicator:	Owner
Owner/Operator Name:	INDUSTRY CITY ASSOCIATES
Legal Status:	Private
Date Became Current:	Not reported
Date Ended Current:	Not reported
Owner/Operator Address:	269 37TH ST
Owner/Operator City,State,Zip:	BROOKLYN, NY 11232

Map ID
Direction
Distance
Elevation

MAP FINDINGS

Site

Database(s)

EDR ID Number
EPA ID Number

INDUSTRY CITY ASSOCIATES (Continued)

1004756417

Owner/Operator Telephone: 718-965-6450
Owner/Operator Telephone Ext: Not reported
Owner/Operator Fax: Not reported
Owner/Operator Email: Not reported

Historic Generators:

Receive Date: 20060101
Handler Name: INDUSTRY CITY ASSOCIATES
Federal Waste Generator Description: Not a generator, verified
State District Owner: NY
Large Quantity Handler of Universal Waste: No
Recognized Trader Importer: No
Recognized Trader Exporter: No
Spent Lead Acid Battery Importer: No
Spent Lead Acid Battery Exporter: No
Current Record: No
Non Storage Recycler Activity: Not reported
Electronic Manifest Broker: Not reported

Receive Date: 20070101
Handler Name: INDUSTRY CITY ASSOCIATES
Federal Waste Generator Description: Not a generator, verified
State District Owner: NY
Large Quantity Handler of Universal Waste: No
Recognized Trader Importer: No
Recognized Trader Exporter: No
Spent Lead Acid Battery Importer: No
Spent Lead Acid Battery Exporter: No
Current Record: Yes
Non Storage Recycler Activity: Not reported
Electronic Manifest Broker: Not reported

Receive Date: 19920327
Handler Name: INDUSTRY CITY ASSOCIATES
Federal Waste Generator Description: Conditionally Exempt Small Quantity Generator
State District Owner: NY
Large Quantity Handler of Universal Waste: No
Recognized Trader Importer: No
Recognized Trader Exporter: No
Spent Lead Acid Battery Importer: No
Spent Lead Acid Battery Exporter: No
Current Record: No
Non Storage Recycler Activity: Not reported
Electronic Manifest Broker: Not reported

List of NAICS Codes and Descriptions:

NAICS Codes: No NAICS Codes Found

Facility Has Received Notices of Violations:

Violations: No Violations Found

Evaluation Action Summary:

Evaluations: No Evaluations Found

Map ID
Direction
Distance
Elevation

MAP FINDINGS

Site

Database(s)

EDR ID Number
EPA ID Number

INDUSTRY CITY ASSOCIATES (Continued)

1004756417

FINDS:

Registry ID: 110004369344

Click Here:

Environmental Interest/Information System:

RCRAInfo is a national information system that supports the Resource Conservation and Recovery Act (RCRA) program through the tracking of events and activities related to facilities that generate, transport, and treat, store, or dispose of hazardous waste. RCRAInfo allows RCRA program staff to track the notification, permit, compliance, and corrective action activities required under RCRA.

[Click this hyperlink](#) while viewing on your computer to access additional FINDS: detail in the EDR Site Report.

ECHO:

Envid: 1004756417
Registry ID: 110004369344
DFR URL: <http://echo.epa.gov/detailed-facility-report?fid=110004369344>
Name: INDUSTRY CITY ASSOCIATES
Address: 269 37TH ST
City,State,Zip: BROOKLYN, NY 11232

NY MANIFEST:

Name: INDUSTRY CITY ASSOCIATION
Address: 269 37TH ST
City,State,Zip: BROOKLYN, NY 11232
Country: USA
EPA ID: NYD076829068
Facility Status: Not reported
Location Address 1: 269 37TH ST
Code: BP
Location Address 2: Not reported
Total Tanks: Not reported
Location City: BROOKLYN
Location State: NY
Location Zip: 11232
Location Zip 4: Not reported

NY MANIFEST:

EPAID: NYD076829068
Mailing Name: INDUSTRY CITY ASSOCIATION
Mailing Contact: RALSTON W LODGE
Mailing Address 1: 269 37TH STREET
Mailing Address 2: Not reported
Mailing City: BROOKLYN
Mailing State: NY
Mailing Zip: 11232
Mailing Zip 4: Not reported
Mailing Country: USA
Mailing Phone: 7189656458

Map ID
 Direction
 Distance
 Elevation

MAP FINDINGS

Site

Database(s)

EDR ID Number
 EPA ID Number

A3 **BROOKLYN MARINE TERMINAL EDC -DDC**
29TH STREET - 39TH STREET & WATER STREET
BROOKLYN, NY

NY Spills **S103571878**
N/A

< 1/8
 1 ft.

Site 1 of 6 in cluster A

Relative:
Lower

Actual:
2 ft.

SPILLS:

Name: BROOKLYN MARINE TERMINAL EDC -DDC
 Address: 29TH STREET - 39TH STREET & WATER STREET
 City,State,Zip: BROOKLYN, NY
 Spill Number/Closed Date: 9714190 / 2005-07-06
 Facility ID: 9714190
 Facility Type: ER
 DER Facility ID: 203215
 Site ID: 100516
 DEC Region: 2
 Spill Cause: Other
 Spill Class: B3
 SWIS: 2401
 Spill Date: 1998-03-20
 Investigator: Allslam
 Referred To: Not reported
 Reported to Dept: 1998-03-23
 CID: 351
 Water Affected: Not reported
 Spill Source: Commercial/Industrial
 Spill Notifier: Other
 Cleanup Ceased: Not reported
 Cleanup Meets Std: False
 Last Inspection: Not reported
 Recommended Penalty: False
 UST Trust: False
 Remediation Phase: 0
 Date Entered In Computer: 1998-03-23
 Spill Record Last Update: 2005-10-24
 Spiller Name: Not reported
 Spiller Company: EDP
 Spiller Address: Not reported
 Spiller Company: 999
 Contact Name: KEITH PEPENELLA
 DEC Memo: "Prior to Sept, 2004 data translation this spill Lead_DEC Field was KOLLEENY TRANSFERRED TO I. ISLAM 4/27/05- The site is under remediation by O'Brien-Kreitzberg (OBK). Reviewed the quarterly monitoring report (Oct.-Dec./04). There are only 2 groundwater monitoring wells (MW-B-04 & MW-D-05)under quarterly sampling. Sampling results from well MW-B-04 exhibited no exceedances of VOCs and SVOCs in three consecutive events and as such will be dropped from monitoring. The other monitoring well was not accessible during last two sampling events due to construction materials being stored over the well. However, effort is being made for sampling this well in the forthcoming quarterly event. No Free Product was observed in any of the monitoring wells.- II 7/6/05- Reviewed the monitoring report dt. May 24, 2005 where URS has presented the latest (Mar./05)GW sampling compliant results from the lone monitoring well MW-D-05 and requested for the Spill Closure . Based on the presented data and URS's request, the spill case is closed and NFA letter issued. - II."

Remarks: "DEC WAS ALREADY ON SITE - UST REMOVALS BEING DONE ON SITE - SPILLAGE FOUND AROUND TANKS AND PUMPS"

Map ID
 Direction
 Distance
 Elevation

MAP FINDINGS

Site

Database(s)

EDR ID Number
 EPA ID Number

BROOKLYN MARINE TERMINAL EDC -DDC (Continued)

S103571878

All Materials:
 Site ID: 100516
 Operable Unit ID: 1057047
 Operable Unit: 01
 Material ID: 325157
 Material Code: 0066A
 Material Name: unknown petroleum
 Case No.: Not reported
 Material FA: Petroleum
 Quantity: .00
 Units: G
 Recovered: .00
 Oxygenate: Not reported

A4 **INTERNATIONAL TERM OPERATING CO INC**
1-39TH ST TERMINAL
BROOKLYN, NY 11232
 < 1/8
 0.001 mi.
 4 ft. **Site 2 of 6 in cluster A**

RCRA NonGen / NLR 1000216638
NY MANIFEST NYD981873912

Relative:
Lower
Actual:
1 ft.

RCRA NonGen / NLR:
 Date Form Received by Agency: 20070101
 Handler Name: INTERNATIONAL TERM OPERATING CO INC
 Handler Address: 1-39TH ST TERMINAL
 Handler City,State,Zip: BROOKLYN, NY 11232
 EPA ID: NYD981873912
 Contact Name: Not reported
 Contact Address: EVERTRUST PLZ
 Contact City,State,Zip: JERSEY CITY, NY 07302
 Contact Telephone: Not reported
 Contact Fax: Not reported
 Contact Email: Not reported
 Contact Title: Not reported
 EPA Region: 02
 Land Type: Not reported
 Federal Waste Generator Description: Not a generator, verified
 Non-Notifier: Not reported
 Biennial Report Cycle: Not reported
 Accessibility: Not reported
 Active Site Indicator: Not reported
 State District Owner: NY
 State District: NYSDEC R2
 Mailing Address: EVERTRUST PLZ
 Mailing City,State,Zip: JERSEY CITY, NY 07302
 Owner Name: THE CITY OF NEW YORK DEPT PORTS & TERM
 Owner Type: Private
 Operator Name: THE CITY OF NEW YORK DEPT PORTS & TERM
 Operator Type: Private
 Short-Term Generator Activity: No
 Importer Activity: No
 Mixed Waste Generator: No
 Transporter Activity: No
 Transfer Facility Activity: No
 Recycler Activity with Storage: No
 Small Quantity On-Site Burner Exemption: No
 Smelting Melting and Refining Furnace Exemption: No

Map ID
 Direction
 Distance
 Elevation

MAP FINDINGS

Site

Database(s)

EDR ID Number
 EPA ID Number

INTERNATIONAL TERM OPERATING CO INC (Continued)

1000216638

Underground Injection Control:	No
Off-Site Waste Receipt:	No
Universal Waste Indicator:	No
Universal Waste Destination Facility:	No
Federal Universal Waste:	No
Active Site Fed-Reg Treatment Storage and Disposal Facility:	Not reported
Active Site Converter Treatment storage and Disposal Facility:	Not reported
Active Site State-Reg Treatment Storage and Disposal Facility:	Not reported
Active Site State-Reg Handler:	---
Federal Facility Indicator:	Not reported
Hazardous Secondary Material Indicator:	NN
Sub-Part K Indicator:	Not reported
Commercial TSD Indicator:	No
Treatment Storage and Disposal Type:	Not reported
2018 GPRA Permit Baseline:	Not on the Baseline
2018 GPRA Renewals Baseline:	Not on the Baseline
Permit Renewals Workload Universe:	Not reported
Permit Workload Universe:	Not reported
Permit Progress Universe:	Not reported
Post-Closure Workload Universe:	Not reported
Closure Workload Universe:	Not reported
202 GPRA Corrective Action Baseline:	No
Corrective Action Workload Universe:	No
Subject to Corrective Action Universe:	No
Non-TSDFs Where RCRA CA has Been Imposed Universe:	No
TSDFs Potentially Subject to CA Under 3004 (u)/(v) Universe:	No
TSDFs Only Subject to CA under Discretionary Auth Universe:	No
Corrective Action Priority Ranking:	No NCAPS ranking
Environmental Control Indicator:	No
Institutional Control Indicator:	No
Human Exposure Controls Indicator:	N/A
Groundwater Controls Indicator:	N/A
Operating TSDF Universe:	Not reported
Full Enforcement Universe:	Not reported
Significant Non-Complier Universe:	No
Unaddressed Significant Non-Complier Universe:	No
Addressed Significant Non-Complier Universe:	No
Significant Non-Complier With a Compliance Schedule Universe:	No
Financial Assurance Required:	Not reported
Handler Date of Last Change:	20150414
Recognized Trader-Importer:	No
Recognized Trader-Exporter:	No
Importer of Spent Lead Acid Batteries:	No
Exporter of Spent Lead Acid Batteries:	No
Recycler Activity Without Storage:	Not reported
Manifest Broker:	Not reported
Sub-Part P Indicator:	No

Hazardous Waste Summary:

Waste Code:	D000
Waste Description:	Not Defined
Waste Code:	D001
Waste Description:	IGNITABLE WASTE
Waste Code:	D002

Map ID
Direction
Distance
Elevation

MAP FINDINGS

Site

Database(s)

EDR ID Number
EPA ID Number

INTERNATIONAL TERM OPERATING CO INC (Continued)

1000216638

Waste Description: CORROSIVE WASTE

Handler - Owner Operator:

Owner/Operator Indicator:	Operator
Owner/Operator Name:	THE CITY OF NEW YORK DEPT PORTS & TERM
Legal Status:	Private
Date Became Current:	Not reported
Date Ended Current:	Not reported
Owner/Operator Address:	NOT REQUIRED
Owner/Operator City,State,Zip:	NOT REQUIRED, WY 99999
Owner/Operator Telephone:	212-555-1212
Owner/Operator Telephone Ext:	Not reported
Owner/Operator Fax:	Not reported
Owner/Operator Email:	Not reported

Owner/Operator Indicator:	Owner
Owner/Operator Name:	THE CITY OF NEW YORK DEPT PORTS & TERM
Legal Status:	Private
Date Became Current:	Not reported
Date Ended Current:	Not reported
Owner/Operator Address:	NOT REQUIRED
Owner/Operator City,State,Zip:	NOT REQUIRED, WY 99999
Owner/Operator Telephone:	212-555-1212
Owner/Operator Telephone Ext:	Not reported
Owner/Operator Fax:	Not reported
Owner/Operator Email:	Not reported

Owner/Operator Indicator:	Owner
Owner/Operator Name:	THE CITY OF NEW YORK DEPT PORTS & TERM
Legal Status:	Private
Date Became Current:	Not reported
Date Ended Current:	Not reported
Owner/Operator Address:	NOT REQUIRED
Owner/Operator City,State,Zip:	NOT REQUIRED, WY 99999
Owner/Operator Telephone:	212-555-1212
Owner/Operator Telephone Ext:	Not reported
Owner/Operator Fax:	Not reported
Owner/Operator Email:	Not reported

Historic Generators:

Receive Date:	19990708
Handler Name:	INTERNATIONAL TERM OPERATING CO INC
Federal Waste Generator Description:	Not a generator, verified
State District Owner:	NY
Large Quantity Handler of Universal Waste:	No
Recognized Trader Importer:	No
Recognized Trader Exporter:	No
Spent Lead Acid Battery Importer:	No
Spent Lead Acid Battery Exporter:	No
Current Record:	No
Non Storage Recycler Activity:	Not reported
Electronic Manifest Broker:	Not reported

Receive Date:	20060101
Handler Name:	INTERNATIONAL TERM OPERATING CO INC
Federal Waste Generator Description:	Not a generator, verified

Map ID
Direction
Distance
Elevation

MAP FINDINGS

Site

Database(s)

EDR ID Number
EPA ID Number

INTERNATIONAL TERM OPERATING CO INC (Continued)

1000216638

State District Owner: NY
Large Quantity Handler of Universal Waste: No
Recognized Trader Importer: No
Recognized Trader Exporter: No
Spent Lead Acid Battery Importer: No
Spent Lead Acid Battery Exporter: No
Current Record: No
Non Storage Recycler Activity: Not reported
Electronic Manifest Broker: Not reported

Receive Date: 20070101
Handler Name: INTERNATIONAL TERM OPERATING CO INC
Federal Waste Generator Description: Not a generator, verified
State District Owner: NY
Large Quantity Handler of Universal Waste: No
Recognized Trader Importer: No
Recognized Trader Exporter: No
Spent Lead Acid Battery Importer: No
Spent Lead Acid Battery Exporter: No
Current Record: Yes
Non Storage Recycler Activity: Not reported
Electronic Manifest Broker: Not reported

Receive Date: 19870114
Handler Name: INTERNATIONAL TERM OPERATING CO INC
Federal Waste Generator Description: Large Quantity Generator
State District Owner: NY
Large Quantity Handler of Universal Waste: No
Recognized Trader Importer: No
Recognized Trader Exporter: No
Spent Lead Acid Battery Importer: No
Spent Lead Acid Battery Exporter: No
Current Record: No
Non Storage Recycler Activity: Not reported
Electronic Manifest Broker: Not reported

List of NAICS Codes and Descriptions:
NAICS Codes: No NAICS Codes Found

Facility Has Received Notices of Violations:
Violations: No Violations Found

Evaluation Action Summary:
Evaluations: No Evaluations Found

NY MANIFEST:

Name: INTERNATIONAL TERMINAL OPERATIONS
Address: 1-39TH ST TERMINAL
City,State,Zip: BROOKLYN, NY 11232
Country: USA
EPA ID: NYD981873912
Facility Status: Not reported
Location Address 1: 1-39TH ST
Code: BP

Map ID
Direction
Distance
Elevation

MAP FINDINGS

Site

Database(s)

EDR ID Number
EPA ID Number

INTERNATIONAL TERM OPERATING CO INC (Continued)

1000216638

Location Address 2: Not reported
Total Tanks: Not reported
Location City: BROOKLYN
Location State: NY
Location Zip: 11222
Location Zip 4: Not reported

NY MANIFEST:

EPAID: NYD981873912
Mailing Name: INTERNATIONAL TERMINAL OPERATIONS
Mailing Contact: INTERNATIONAL TERMINAL OPERATIONS
Mailing Address 1: 1-39TH STREET
Mailing Address 2: Not reported
Mailing City: BROOKLYN
Mailing State: NY
Mailing Zip: 11222
Mailing Zip 4: Not reported
Mailing Country: USA
Mailing Phone: 7184993900

**5
NE
< 1/8
0.002 mi.
10 ft.**

**GOWANUS BAY
33RD ST & 1ST AVE
BROOKLYN, NY**

**NY Spills S102401972
N/A**

**Relative:
Lower
Actual:
1 ft.**

SPILLS:
Name: GOWANUS BAY
Address: 33RD ST & 1ST AVE
City,State,Zip: BROOKLYN, NY
Spill Number/Closed Date: 9606916 / 1996-08-30
Facility ID: 9606916
Facility Type: ER
DER Facility ID: 189428
Site ID: 229830
DEC Region: 2
Spill Cause: Unknown
Spill Class: C3
SWIS: 2401
Spill Date: 1996-08-30
Investigator: JMKRIMGO
Referred To: Not reported
Reported to Dept: 1996-08-30
CID: 351
Water Affected: GOWANAS BAY
Spill Source: Unknown
Spill Notifier: DEC
Cleanup Ceased: Not reported
Cleanup Meets Std: False
Last Inspection: Not reported
Recommended Penalty: False
UST Trust: False
Remediation Phase: 0
Date Entered In Computer: 1996-08-30
Spill Record Last Update: 1996-09-23
Spiller Name: Not reported
Spiller Company: UNKNOWN

Map ID
Direction
Distance
Elevation

MAP FINDINGS

Site

Database(s)

EDR ID Number
EPA ID Number

GOWANUS BAY (Continued)

S102401972

Spiller Address: Not reported
Spiller Company: 999
Contact Name: ECO BOYLAN
DEC Memo: "Prior to Sept, 2004 data translation this spill Lead_DEC Field was KRIMGOLD "
Remarks: "caller was advised of a very large slick of raw sewage noticed in the water near the above address"

All Materials:
Site ID: 229830
Operable Unit ID: 1038040
Operable Unit: 01
Material ID: 346184
Material Code: 0062A
Material Name: raw sewage
Case No.: Not reported
Material FA: Other
Quantity: .00
Units: G
Recovered: .00
Oxygenate: Not reported

B6
SSE
< 1/8
0.003 mi.
18 ft.

AT INTERSECTION BY COSTCO
650 2ND AVE AND 37TH ST
BROOKLYN, NY

NY Spills S113406046
N/A

Site 1 of 3 in cluster B

Relative:
Higher
Actual:
9 ft.

SPILLS:
Name: AT INTERSECTION BY COSTCO
Address: 650 2ND AVE AND 37TH ST
City,State,Zip: BROOKLYN, NY
Spill Number/Closed Date: 1216796 / 2013-03-29
Facility ID: 1216796
Facility Type: ER
DER Facility ID: 435491
Site ID: 480198
DEC Region: 2
Spill Cause: Traffic Accident
Spill Class: C4
SWIS: 2401
Spill Date: 2013-03-28
Investigator: SMSANGES
Referred To: Not reported
Reported to Dept: 2013-03-28
CID: Not reported
Water Affected: Not reported
Spill Source: Commercial Vehicle
Spill Notifier: Other
Cleanup Ceased: Not reported
Cleanup Meets Std: False
Last Inspection: Not reported
Recommended Penalty: False
UST Trust: False
Remediation Phase: 0
Date Entered In Computer: 2013-03-28
Spill Record Last Update: 2013-03-29

Map ID
 Direction
 Distance
 Elevation

MAP FINDINGS

Site

Database(s)

EDR ID Number
 EPA ID Number

AT INTERSECTION BY COSTCO (Continued)

S113406046

Spiller Name: Not reported
 Spiller Company: JP AUTO TRANSPORT INC
 Spiller Address: 202 - 02 43RD AVE
 Spiller Company: 999
 Contact Name: FF PALMER
 DEC Memo: "Saddle tank spill from a truck. FD dealt with it. Cleanup complete.
 Drums are awaiting pick up by truck owner. "
 Remarks: "cleanup pending - saddle tanks ruptured - FD on scene"
 All Materials:
 Site ID: 480198
 Operable Unit ID: 1229990
 Operable Unit: 01
 Material ID: 2227817
 Material Code: 0008
 Material Name: diesel
 Case No.: Not reported
 Material FA: Petroleum
 Quantity: 90.00
 Units: G
 Recovered: Not reported
 Oxygenate: Not reported

C7
ENE
 < 1/8
 0.005 mi.
 24 ft.

CON EDISON - MANHOLE 73853
2ND AVE & 33RD STREET
BROOKLYN, NY 11232
Site 1 of 9 in cluster C

RCRA-LQG 1014396762
NY MANIFEST NYP004190773
NJ MANIFEST

Relative:
Higher
Actual:
5 ft.

RCRA-LQG:
 Date Form Received by Agency: 20100323
 Handler Name: CON EDISON - MANHOLE 73853
 Handler Address: 2ND AVE & 33RD STREET
 Handler City,State,Zip: BROOKLYN, NY 11232
 EPA ID: NYP004190773
 Contact Name: FRANKLYN MURRAY
 Contact Address: Not reported
 Contact City,State,Zip: Not reported
 Contact Telephone: 212-460-2808
 Contact Fax: Not reported
 Contact Email: MURRAYFR@CONED.COM
 Contact Title: Not reported
 EPA Region: 02
 Land Type: Private
 Federal Waste Generator Description: Large Quantity Generator
 Non-Notifier: Not reported
 Biennial Report Cycle: 2009
 Accessibility: Not reported
 Active Site Indicator: Handler Activities
 State District Owner: Not reported
 State District: Not reported
 Mailing Address: 4 IRVING PLACE
 Mailing City,State,Zip: NEW YORK, NY 10003
 Owner Name: CONSOLIDATED EDISON COMPANY OF NY, INC.
 Owner Type: Private
 Operator Name: CONSOLIDATED EDISON COMPANY OF NY, INC.
 Operator Type: Private

Map ID
 Direction
 Distance
 Elevation

MAP FINDINGS

Site

Database(s)

EDR ID Number
 EPA ID Number

CON EDISON - MANHOLE 73853 (Continued)

1014396762

Short-Term Generator Activity:	No
Importer Activity:	No
Mixed Waste Generator:	No
Transporter Activity:	No
Transfer Facility Activity:	No
Recycler Activity with Storage:	No
Small Quantity On-Site Burner Exemption:	No
Smelting Melting and Refining Furnace Exemption:	No
Underground Injection Control:	No
Off-Site Waste Receipt:	No
Universal Waste Indicator:	No
Universal Waste Destination Facility:	No
Federal Universal Waste:	No
Active Site Fed-Reg Treatment Storage and Disposal Facility:	Not reported
Active Site Converter Treatment storage and Disposal Facility:	Not reported
Active Site State-Reg Treatment Storage and Disposal Facility:	Not reported
Active Site State-Reg Handler:	---
Federal Facility Indicator:	Not reported
Hazardous Secondary Material Indicator:	NN
Sub-Part K Indicator:	Not reported
Commercial TSD Indicator:	No
Treatment Storage and Disposal Type:	Not reported
2018 GPRA Permit Baseline:	Not on the Baseline
2018 GPRA Renewals Baseline:	Not on the Baseline
Permit Renewals Workload Universe:	Not reported
Permit Workload Universe:	Not reported
Permit Progress Universe:	Not reported
Post-Closure Workload Universe:	Not reported
Closure Workload Universe:	Not reported
202 GPRA Corrective Action Baseline:	No
Corrective Action Workload Universe:	No
Subject to Corrective Action Universe:	No
Non-TSDFs Where RCRA CA has Been Imposed Universe:	No
TSDFs Potentially Subject to CA Under 3004 (u)/(v) Universe:	No
TSDFs Only Subject to CA under Discretionary Auth Universe:	No
Corrective Action Priority Ranking:	No NCAPS ranking
Environmental Control Indicator:	No
Institutional Control Indicator:	No
Human Exposure Controls Indicator:	N/A
Groundwater Controls Indicator:	N/A
Operating TSDF Universe:	Not reported
Full Enforcement Universe:	Not reported
Significant Non-Complier Universe:	No
Unaddressed Significant Non-Complier Universe:	No
Addressed Significant Non-Complier Universe:	No
Significant Non-Complier With a Compliance Schedule Universe:	No
Financial Assurance Required:	Not reported
Handler Date of Last Change:	20150414
Recognized Trader-Importer:	No
Recognized Trader-Exporter:	No
Importer of Spent Lead Acid Batteries:	No
Exporter of Spent Lead Acid Batteries:	No
Recycler Activity Without Storage:	Not reported
Manifest Broker:	Not reported
Sub-Part P Indicator:	No

Map ID
Direction
Distance
Elevation

MAP FINDINGS

Site

Database(s)

EDR ID Number
EPA ID Number

CON EDISON - MANHOLE 73853 (Continued)

1014396762

Biennial: List of Years

Year: 2009

[Click Here for Biennial Reporting System Data:](#)

Hazardous Waste Summary:

Waste Code: D008
Waste Description: LEAD

Handler - Owner Operator:

Owner/Operator Indicator: Owner
Owner/Operator Name: CONSOLIDATED EDISON COMPANY OF NY, INC.
Legal Status: Private
Date Became Current: 20090813
Date Ended Current: Not reported
Owner/Operator Address: 4 IRVING PLACE
Owner/Operator City,State,Zip: NEW YORK, NY 10003
Owner/Operator Telephone: Not reported
Owner/Operator Telephone Ext: Not reported
Owner/Operator Fax: Not reported
Owner/Operator Email: Not reported

Owner/Operator Indicator: Operator
Owner/Operator Name: CONSOLIDATED EDISON COMPANY OF NY, INC.
Legal Status: Private
Date Became Current: 20090813
Date Ended Current: Not reported
Owner/Operator Address: 4 IRVING PLACE
Owner/Operator City,State,Zip: NEW YORK, NY 10003
Owner/Operator Telephone: Not reported
Owner/Operator Telephone Ext: Not reported
Owner/Operator Fax: Not reported
Owner/Operator Email: Not reported

Historic Generators:

Receive Date: 20100323
Handler Name: CON EDISON - MANHOLE 73853
Federal Waste Generator Description: Large Quantity Generator
State District Owner: Not reported
Large Quantity Handler of Universal Waste: No
Recognized Trader Importer: No
Recognized Trader Exporter: No
Spent Lead Acid Battery Importer: No
Spent Lead Acid Battery Exporter: No
Current Record: Yes
Non Storage Recycler Activity: Not reported
Electronic Manifest Broker: Not reported

Receive Date: 20090813
Handler Name: CON EDISON
Federal Waste Generator Description: Conditionally Exempt Small Quantity Generator
State District Owner: NY
Large Quantity Handler of Universal Waste: No
Recognized Trader Importer: No
Recognized Trader Exporter: No

Map ID
Direction
Distance
Elevation

MAP FINDINGS

Site

Database(s)

EDR ID Number
EPA ID Number

CON EDISON - MANHOLE 73853 (Continued)

1014396762

Spent Lead Acid Battery Importer: No
Spent Lead Acid Battery Exporter: No
Current Record: No
Non Storage Recycler Activity: Not reported
Electronic Manifest Broker: Not reported

List of NAICS Codes and Descriptions:

NAICS Code: 221122
NAICS Description: ELECTRIC POWER DISTRIBUTION

Facility Has Received Notices of Violations:

Violations: No Violations Found

Evaluation Action Summary:

Evaluations: No Evaluations Found

NY MANIFEST:

Name: CONSOLIDATED EDISON
Address: 2ND AVE & 33RD STREET
City,State,Zip: BROOKLYN, NY 11232
Country: USA
EPA ID: NYP004190773
Facility Status: Not reported
Location Address 1: 2ND AVE & 33RD STREET
Code: BP
Location Address 2: Not reported
Total Tanks: Not reported
Location City: BROOKLYN
Location State: NY
Location Zip: 11232
Location Zip 4: Not reported

NY MANIFEST:

EPAID: NYP004190773
Mailing Name: CONSOLIDATED EDISON
Mailing Contact: FRANKLYN MURRAY
Mailing Address 1: 4 IRVING PLACE RM 828
Mailing Address 2: Not reported
Mailing City: NEW YORK
Mailing State: NY
Mailing Zip: 10003
Mailing Zip 4: Not reported
Mailing Country: USA
Mailing Phone: 2124602808

NY MANIFEST:

Document ID: Not reported
Manifest Status: Not reported
seq: Not reported
Year: 2018
Trans1 State ID: NJD003812047
Trans2 State ID: Not reported
Generator Ship Date: 08/25/2009
Trans1 Recv Date: 08/25/2009

Map ID
Direction
Distance
Elevation

MAP FINDINGS

Site

Database(s)

EDR ID Number
EPA ID Number

CON EDISON - MANHOLE 73853 (Continued)

1014396762

Trans2 Recv Date: Not reported
TSD Site Recv Date: 08/25/2009
Part A Recv Date: Not reported
Part B Recv Date: Not reported
Generator EPA ID: NYP004190773
Trans1 EPA ID: Not reported
Trans2 EPA ID: Not reported
TSD ID 1: NJD991291105
TSD ID 2: Not reported
Manifest Tracking Number: 000894930GBF
Import Indicator: N
Export Indicator: N
Discr Quantity Indicator: N
Discr Type Indicator: N
Discr Residue Indicator: N
Discr Partial Reject Indicator: N
Discr Full Reject Indicator: N
Manifest Ref Number: Not reported
Alt Facility RCRA ID: Not reported
Alt Facility Sign Date: Not reported
MGMT Method Type Code: H141
Waste Code: Not reported
Waste Code: Not reported
Waste Code: Not reported
Waste Code: Not reported
Waste Code: Not reported
Waste Code: Not reported
Quantity: 400
Units: G - Gallons (liquids only)* (8.3 pounds)
Number of Containers: 1
Container Type: TT - Cargo tank, tank trucks
Handling Method: T Chemical, physical, or biological treatment.
Specific Gravity: 1
Waste Code: D008
Waste Code 1_2: Not reported
Waste Code 1_3: Not reported
Waste Code 1_4: Not reported
Waste Code 1_5: Not reported
Waste Code 1_6: Not reported

NJ MANIFEST:

EPA Id: NYP004190773
Mail Address: 4 IRVING PLACE
Mail City/State/Zip: NEW YORK, NY 10003
Facility Phone: Not reported
Emergency Phone: Not reported
Contact: FRANKLYN MURRAY
Comments: Not reported
SIC Code: Not reported
County: NY047
Municipal: Not reported
Previous EPA Id: Not reported
Gen Flag: Not reported
Trans Flag: Not reported
TSD Flag: Not reported
Name Change: Not reported

Map ID
Direction
Distance
Elevation

MAP FINDINGS

Site

Database(s)

EDR ID Number
EPA ID Number

CON EDISON - MANHOLE 73853 (Continued)

1014396762

Date Change: Not reported

Manifest:

Manifest Number: 000894930GBF
EPA ID: NYP004190773
Date Shipped: 08/25/2009
TSDF EPA ID: NJD991291105
Transporter EPA ID: NJD003812047
Transporter 2 EPA ID: Not reported
Transporter 3 EPA ID: Not reported
Transporter 4 EPA ID: Not reported
Transporter 5 EPA ID: Not reported
Transporter 6 EPA ID: Not reported
Transporter 7 EPA ID: Not reported
Transporter 8 EPA ID: Not reported
Transporter 9 EPA ID: Not reported
Transporter 10 EPA ID: Not reported
Date Trans1 Transported Waste: 08/25/2009
Date Trans2 Transported Waste: Not reported
Date Trans3 Transported Waste: Not reported
Date Trans4 Transported Waste: Not reported
Date Trans5 Transported Waste: Not reported
Date Trans6 Transported Waste: Not reported
Date Trans7 Transported Waste: Not reported
Date Trans8 Transported Waste: Not reported
Date Trans9 Transported Waste: Not reported
Date Trans10 Transported Waste: Not reported
Date TSDF Received Waste: 08/25/2009
TSDF EPA Facility Name: Not reported
QTY Units: Not reported
Transporter SEQ ID: Not reported
Transporter-1 Date: Not reported
Waste SEQ ID: Not reported
Waste Type Code 2: Not reported
Waste Type Code 3: Not reported
Waste Type Code 4: Not reported
Waste Type Code 5: Not reported
Waste Type Code 6: Not reported
Date Accepted: Not reported
Manifest Discrepancy Type: Not reported
Data Entry Number: Not reported
Was Load Rejected: NEW YORK, NY 10003
Reason Load Was Rejected: Not reported

Waste:

Manifest Year: Not reported
Waste Code: D008
Hand Code: H141
Quantity: 400 G

Map ID
 Direction
 Distance
 Elevation

MAP FINDINGS

Site

Database(s) EDR ID Number
 EPA ID Number

C8
ENE
< 1/8
0.005 mi.
24 ft.

33RD & 2ND AVE
33RD & 2ND AVE
BROOKLYN, NY
Site 2 of 9 in cluster C

NY Spills S103569746
N/A

Relative:
Higher
Actual:
5 ft.

SPILLS:

Name: 33RD & 2ND AVE
 Address: 33RD & 2ND AVE
 City,State,Zip: BROOKLYN, NY
 Spill Number/Closed Date: 9606591 / 1996-11-21
 Facility ID: 9606591
 Facility Type: ER
 DER Facility ID: 203930
 Site ID: 248535
 DEC Region: 2
 Spill Cause: Other
 Spill Class: C3
 SWIS: 2401
 Spill Date: 1996-08-22
 Investigator: MCTIBBE
 Referred To: Not reported
 Reported to Dept: 1996-08-22
 CID: 351
 Water Affected: GOWANUS CANAL
 Spill Source: Commercial Vehicle
 Spill Notifier: Federal Government
 Cleanup Ceased: Not reported
 Cleanup Meets Std: False
 Last Inspection: Not reported
 Recommended Penalty: False
 UST Trust: False
 Remediation Phase: 0
 Date Entered In Computer: 1996-08-22
 Spill Record Last Update: 1998-01-26
 Spiller Name: Not reported
 Spiller Company: UNKNOWN
 Spiller Address: Not reported
 Spiller Company: 999
 Contact Name: DOUG ADAMS
 DEC Memo: "Prior to Sept, 2004 data translation this spill Lead_DEC Field was TIBBE PEOPLE IN CARS DURING COLLAPSE. CARS BURIED POSSIBLE CITY OWNED PIER. NEXT TO POLICE PEER. SHEEN. USCG TEAM ON SCENE. HANDLED BY USCG."
 Remarks: "the pier collapsed into canal with vehicles on it "

All Materials:

Site ID: 248535
 Operable Unit ID: 1034398
 Operable Unit: 01
 Material ID: 345860
 Material Code: 0022
 Material Name: waste oil/used oil
 Case No.: Not reported
 Material FA: Petroleum
 Quantity: .00
 Units: G
 Recovered: .00
 Oxygenate: Not reported

Map ID
 Direction
 Distance
 Elevation

MAP FINDINGS

Site

Database(s)

EDR ID Number
 EPA ID Number

33RD & 2ND AVE (Continued)

S103569746

Site ID: 248535
 Operable Unit ID: 1034398
 Operable Unit: 01
 Material ID: 345859
 Material Code: 0009
 Material Name: gasoline
 Case No.: Not reported
 Material FA: Petroleum
 Quantity: .00
 Units: G
 Recovered: .00
 Oxygenate: Not reported

C9
ENE
 < 1/8
 0.006 mi.
 31 ft.

CON EDISON
33RD ST & 2ND AVE
NEW YORK, NY 10016

RCRA NonGen / NLR
FINDS
ECHO

1019901643
NYP004764296

Site 3 of 9 in cluster C

Relative:
Higher
Actual:
 6 ft.

RCRA NonGen / NLR:
 Date Form Received by Agency: 20150407
 Handler Name: CON EDISON
 Handler Address: 33RD ST & 2ND AVE
 Handler City,State,Zip: NEW YORK, NY 10016
 EPA ID: NYP004764296
 Contact Name: THOMAS TEELING
 Contact Address: Not reported
 Contact City,State,Zip: Not reported
 Contact Telephone: 212-460-3770
 Contact Fax: Not reported
 Contact Email: Not reported
 Contact Title: Not reported
 EPA Region: 02
 Land Type: Private
 Federal Waste Generator Description: Not a generator, verified
 Non-Notifier: Not reported
 Biennial Report Cycle: Not reported
 Accessibility: Not reported
 Active Site Indicator: Not reported
 State District Owner: NY
 State District: NYSDEC R2
 Mailing Address: IRVING PL 15TH FL NE
 Mailing City,State,Zip: NEW YORK, NY 10003
 Owner Name: Not reported
 Owner Type: Not reported
 Operator Name: Not reported
 Operator Type: Not reported
 Short-Term Generator Activity: No
 Importer Activity: No
 Mixed Waste Generator: No
 Transporter Activity: No
 Transfer Facility Activity: No
 Recycler Activity with Storage: No
 Small Quantity On-Site Burner Exemption: No
 Smelting Melting and Refining Furnace Exemption: No
 Underground Injection Control: No
 Off-Site Waste Receipt: No

Map ID
 Direction
 Distance
 Elevation

MAP FINDINGS

Site

Database(s)

EDR ID Number
 EPA ID Number

CON EDISON (Continued)

1019901643

Universal Waste Indicator:	No
Universal Waste Destination Facility:	No
Federal Universal Waste:	No
Active Site Fed-Reg Treatment Storage and Disposal Facility:	Not reported
Active Site Converter Treatment storage and Disposal Facility:	Not reported
Active Site State-Reg Treatment Storage and Disposal Facility:	Not reported
Active Site State-Reg Handler:	---
Federal Facility Indicator:	Not reported
Hazardous Secondary Material Indicator:	NN
Sub-Part K Indicator:	Not reported
Commercial TSD Indicator:	No
Treatment Storage and Disposal Type:	Not reported
2018 GPRC Permit Baseline:	Not on the Baseline
2018 GPRC Renewals Baseline:	Not on the Baseline
Permit Renewals Workload Universe:	Not reported
Permit Workload Universe:	Not reported
Permit Progress Universe:	Not reported
Post-Closure Workload Universe:	Not reported
Closure Workload Universe:	Not reported
202 GPRC Corrective Action Baseline:	No
Corrective Action Workload Universe:	No
Subject to Corrective Action Universe:	No
Non-TSDs Where RCRA CA has Been Imposed Universe:	No
TSDs Potentially Subject to CA Under 3004 (u)/(v) Universe:	No
TSDs Only Subject to CA under Discretionary Auth Universe:	No
Corrective Action Priority Ranking:	No NCAPS ranking
Environmental Control Indicator:	No
Institutional Control Indicator:	No
Human Exposure Controls Indicator:	N/A
Groundwater Controls Indicator:	N/A
Operating TSDF Universe:	Not reported
Full Enforcement Universe:	Not reported
Significant Non-Complier Universe:	No
Unaddressed Significant Non-Complier Universe:	No
Addressed Significant Non-Complier Universe:	No
Significant Non-Complier With a Compliance Schedule Universe:	No
Financial Assurance Required:	Not reported
Handler Date of Last Change:	20160909
Recognized Trader-Importer:	No
Recognized Trader-Exporter:	No
Importer of Spent Lead Acid Batteries:	No
Exporter of Spent Lead Acid Batteries:	No
Recycler Activity Without Storage:	Not reported
Manifest Broker:	Not reported
Sub-Part P Indicator:	No

Historic Generators:

Receive Date:	20150407
Handler Name:	CON EDISON
Federal Waste Generator Description:	Small Quantity Generator
State District Owner:	NY
Large Quantity Handler of Universal Waste:	No
Recognized Trader Importer:	No
Recognized Trader Exporter:	No
Spent Lead Acid Battery Importer:	No
Spent Lead Acid Battery Exporter:	No

Map ID
Direction
Distance
Elevation

MAP FINDINGS

Site

Database(s)

EDR ID Number
EPA ID Number

CON EDISON (Continued)

1019901643

Current Record: No
Non Storage Recycler Activity: Not reported
Electronic Manifest Broker: Not reported

Receive Date: 20150407
Handler Name: CON EDISON
Federal Waste Generator Description: Not a generator, verified
State District Owner: NY
Large Quantity Handler of Universal Waste: No
Recognized Trader Importer: No
Recognized Trader Exporter: No
Spent Lead Acid Battery Importer: No
Spent Lead Acid Battery Exporter: No
Current Record: Yes
Non Storage Recycler Activity: Not reported
Electronic Manifest Broker: Not reported

List of NAICS Codes and Descriptions:
NAICS Codes: No NAICS Codes Found

Facility Has Received Notices of Violations:
Violations: No Violations Found

Evaluation Action Summary:
Evaluations: No Evaluations Found

FINDS:
Registry ID: 110069651674

Click Here:

Environmental Interest/Information System:

RCRAInfo is a national information system that supports the Resource Conservation and Recovery Act (RCRA) program through the tracking of events and activities related to facilities that generate, transport, and treat, store, or dispose of hazardous waste. RCRAInfo allows RCRA program staff to track the notification, permit, compliance, and corrective action activities required under RCRA.

[Click this hyperlink](#) while viewing on your computer to access additional FINDS: detail in the EDR Site Report.

ECHO:
Envid: 1019901643
Registry ID: 110069651674
DFR URL: <http://echo.epa.gov/detailed-facility-report?fid=110069651674>
Name: CON EDISON
Address: 33RD ST & 2ND AVE
City,State,Zip: NEW YORK, NY 10016

Map ID
 Direction
 Distance
 Elevation

MAP FINDINGS

Site

Database(s)

EDR ID Number
 EPA ID Number

D10 SSW < 1/8 0.007 mi. 35 ft. Relative: Higher Actual: 9 ft.	DEPT PORTS INTL TRADE & COMM 39TH ST BETW 1ST AVE & RIVER BROOKLYN, NY 11232 Site 1 of 15 in cluster D RCRA NonGen / NLR: Date Form Received by Agency: Handler Name: Handler Address: Handler City,State,Zip: EPA ID: Contact Name: Contact Address: Contact City,State,Zip: Contact Telephone: Contact Fax: Contact Email: Contact Title: EPA Region: Land Type: Federal Waste Generator Description: Non-Notifier: Biennial Report Cycle: Accessibility: Active Site Indicator: State District Owner: State District: Mailing Address: Mailing City,State,Zip: Owner Name: Owner Type: Operator Name: Operator Type: Short-Term Generator Activity: Importer Activity: Mixed Waste Generator: Transporter Activity: Transfer Facility Activity: Recycler Activity with Storage: Small Quantity On-Site Burner Exemption: Smelting Melting and Refining Furnace Exemption: Underground Injection Control: Off-Site Waste Receipt: Universal Waste Indicator: Universal Waste Destination Facility: Federal Universal Waste: Active Site Fed-Reg Treatment Storage and Disposal Facility: Active Site Converter Treatment storage and Disposal Facility: Active Site State-Reg Treatment Storage and Disposal Facility: Active Site State-Reg Handler: Federal Facility Indicator: Hazardous Secondary Material Indicator: Sub-Part K Indicator: Commercial TSD Indicator: Treatment Storage and Disposal Type: 2018 GPRR Permit Baseline: 2018 GPRR Renewals Baseline: Permit Renewals Workload Universe:	RCRA NonGen / NLR 20110722 DEPT PORTS INTL TRADE & COMM 39TH ST BETW 1ST AVE & RIVER BROOKLYN, NY 11232 NYD986908929 ANDREW SSCHWARTZ WILLIAM ST NEW YORK, NY 10038 212-513-6300 212-618-8865 WWW.NYC.GOV./SBS FIRST DEPUTY COMMISSIONER 02 Not reported Not a generator, verified Not reported Not reported Not reported Not reported NY NYSDEC R2 CENTRE ST RM 2444 NEW YORK, NY 10007 Not reported Not reported Not reported Not reported No No No No No No No No No No No No No No No No No No Not reported Not reported Not reported --- Not reported NN Not reported No Not reported Not on the Baseline Not on the Baseline Not reported	1000446380 NYD986908929
---	---	--	--

Map ID
Direction
Distance
Elevation

MAP FINDINGS

Site

Database(s)

EDR ID Number
EPA ID Number

DEPT PORTS INTL TRADE & COMM (Continued)

1000446380

Permit Workload Universe: Not reported
Permit Progress Universe: Not reported
Post-Closure Workload Universe: Not reported
Closure Workload Universe: Not reported
202 GPRA Corrective Action Baseline: No
Corrective Action Workload Universe: No
Subject to Corrective Action Universe: No
Non-TSDFs Where RCRA CA has Been Imposed Universe: No
TSDFs Potentially Subject to CA Under 3004 (u)/(v) Universe: No
TSDFs Only Subject to CA under Discretionary Auth Universe: No
Corrective Action Priority Ranking: No NCAPS ranking
Environmental Control Indicator: No
Institutional Control Indicator: No
Human Exposure Controls Indicator: N/A
Groundwater Controls Indicator: N/A
Operating TSDF Universe: Not reported
Full Enforcement Universe: Not reported
Significant Non-Complier Universe: No
Unaddressed Significant Non-Complier Universe: No
Addressed Significant Non-Complier Universe: No
Significant Non-Complier With a Compliance Schedule Universe: No
Financial Assurance Required: Not reported
Handler Date of Last Change: 20150414
Recognized Trader-Importer: No
Recognized Trader-Exporter: No
Importer of Spent Lead Acid Batteries: No
Exporter of Spent Lead Acid Batteries: No
Recycler Activity Without Storage: Not reported
Manifest Broker: Not reported
Sub-Part P Indicator: No

Hazardous Waste Summary:

Waste Code: X002
Waste Description: Not Defined

Handler - Owner Operator:

Owner/Operator Indicator: Operator
Owner/Operator Name: DEPT PORTS INTL TRADE & COMM
Legal Status: Municipal
Date Became Current: Not reported
Date Ended Current: Not reported
Owner/Operator Address: NOT REQUIRED
Owner/Operator City,State,Zip: NOT REQUIRED, WY 99999
Owner/Operator Telephone: 212-555-1212
Owner/Operator Telephone Ext: Not reported
Owner/Operator Fax: Not reported
Owner/Operator Email: Not reported

Owner/Operator Indicator: Owner
Owner/Operator Name: DEPT PORTS INTL TRADE & COMM
Legal Status: Municipal
Date Became Current: Not reported
Date Ended Current: Not reported
Owner/Operator Address: NOT REQUIRED
Owner/Operator City,State,Zip: NOT REQUIRED, WY 99999

Map ID
Direction
Distance
Elevation

MAP FINDINGS

Site

Database(s)

EDR ID Number
EPA ID Number

DEPT PORTS INTL TRADE & COMM (Continued)

1000446380

Owner/Operator Telephone: 212-555-1212
Owner/Operator Telephone Ext: Not reported
Owner/Operator Fax: Not reported
Owner/Operator Email: Not reported

Owner/Operator Indicator: PP
Owner/Operator Name: DEPT PORTS INTL TRADE & COMM
Legal Status: Municipal
Date Became Current: 19900806
Date Ended Current: 20110722
Owner/Operator Address: 110 WILLIAMS ST
Owner/Operator City,State,Zip: NEW YORK, NY 10038
Owner/Operator Telephone: 212-513-6300
Owner/Operator Telephone Ext: Not reported
Owner/Operator Fax: Not reported
Owner/Operator Email: Not reported

Owner/Operator Indicator: PO
Owner/Operator Name: DEPT PORTS INTL TRADE & COMM
Legal Status: Municipal
Date Became Current: 19900806
Date Ended Current: 20110722
Owner/Operator Address: 110 WILLIAMS ST
Owner/Operator City,State,Zip: NEW YORK, NY 10038
Owner/Operator Telephone: 212-513-6300
Owner/Operator Telephone Ext: Not reported
Owner/Operator Fax: Not reported
Owner/Operator Email: Not reported

Owner/Operator Indicator: Owner
Owner/Operator Name: DEPT PORTS INTL TRADE & COMM
Legal Status: Municipal
Date Became Current: Not reported
Date Ended Current: Not reported
Owner/Operator Address: NOT REQUIRED
Owner/Operator City,State,Zip: NOT REQUIRED, WY 99999
Owner/Operator Telephone: 212-555-1212
Owner/Operator Telephone Ext: Not reported
Owner/Operator Fax: Not reported
Owner/Operator Email: Not reported

Historic Generators:

Receive Date: 19990708
Handler Name: DEPT PORTS INTL TRADE & COMM
Federal Waste Generator Description: Not a generator, verified
State District Owner: NY
Large Quantity Handler of Universal Waste: No
Recognized Trader Importer: No
Recognized Trader Exporter: No
Spent Lead Acid Battery Importer: No
Spent Lead Acid Battery Exporter: No
Current Record: No
Non Storage Recycler Activity: Not reported
Electronic Manifest Broker: Not reported

Receive Date: 20060101
Handler Name: DEPT PORTS INTL TRADE & COMM

Map ID
Direction
Distance
Elevation

MAP FINDINGS

Site

Database(s)

EDR ID Number
EPA ID Number

DEPT PORTS INTL TRADE & COMM (Continued)

1000446380

Federal Waste Generator Description: Not a generator, verified
State District Owner: NY
Large Quantity Handler of Universal Waste: No
Recognized Trader Importer: No
Recognized Trader Exporter: No
Spent Lead Acid Battery Importer: No
Spent Lead Acid Battery Exporter: No
Current Record: No
Non Storage Recycler Activity: Not reported
Electronic Manifest Broker: Not reported

Receive Date: 20070101
Handler Name: DEPT PORTS INTL TRADE & COMM
Federal Waste Generator Description: Not a generator, verified
State District Owner: NY
Large Quantity Handler of Universal Waste: No
Recognized Trader Importer: No
Recognized Trader Exporter: No
Spent Lead Acid Battery Importer: No
Spent Lead Acid Battery Exporter: No
Current Record: No
Non Storage Recycler Activity: Not reported
Electronic Manifest Broker: Not reported

Receive Date: 20110722
Handler Name: DEPT PORTS INTL TRADE & COMM
Federal Waste Generator Description: Not a generator, verified
State District Owner: NY
Large Quantity Handler of Universal Waste: No
Recognized Trader Importer: No
Recognized Trader Exporter: No
Spent Lead Acid Battery Importer: No
Spent Lead Acid Battery Exporter: No
Current Record: Yes
Non Storage Recycler Activity: Not reported
Electronic Manifest Broker: Not reported

Receive Date: 19900806
Handler Name: DEPT PORTS INTL TRADE & COMM
Federal Waste Generator Description: Large Quantity Generator
State District Owner: NY
Large Quantity Handler of Universal Waste: No
Recognized Trader Importer: No
Recognized Trader Exporter: No
Spent Lead Acid Battery Importer: No
Spent Lead Acid Battery Exporter: No
Current Record: No
Non Storage Recycler Activity: Not reported
Electronic Manifest Broker: Not reported

List of NAICS Codes and Descriptions:
NAICS Codes: No NAICS Codes Found

Facility Has Received Notices of Violation:
Found Violation: Yes
Agency Which Determined Violation: State

Map ID
Direction
Distance
Elevation

MAP FINDINGS

Site

Database(s)

EDR ID Number
EPA ID Number

DEPT PORTS INTL TRADE & COMM (Continued)

1000446380

Violation Short Description:	Generators - Records/Reporting
Date Violation was Determined:	19940401
Actual Return to Compliance Date:	19940829
Return to Compliance Qualifier:	Observed
Violation Responsible Agency:	State
Scheduled Compliance Date:	Not reported
Enforcement Identifier:	000
Date of Enforcement Action:	19940729
Enforcement Responsible Agency:	State
Enforcement Docket Number:	Not reported
Enforcement Attorney:	NY
Corrective Action Component:	No
Appeal Initiated Date:	Not reported
Appeal Resolution Date:	Not reported
Disposition Status Date:	Not reported
Disposition Status:	Not reported
Disposition Status Description:	Not reported
Consent/Final Order Sequence Number:	Not reported
Consent/Final Order Respondent Name:	Not reported
Consent/Final Order Lead Agency:	Not reported
Enforcement Type:	INITIAL 3008(A) COMPLIANCE
Enforcement Responsible Person:	NYGBR
Enforcement Responsible Sub-Organization:	TS
SEP Sequence Number:	Not reported
SEP Expenditure Amount:	Not reported
SEP Scheduled Completion Date:	Not reported
SEP Actual Date:	Not reported
SEP Defaulted Date:	Not reported
SEP Type:	Not reported
SEP Type Description:	Not reported
Proposed Amount:	1200
Final Monetary Amount:	Not reported
Paid Amount:	Not reported
Final Count:	Not reported
Final Amount:	Not reported
Found Violation:	Yes
Agency Which Determined Violation:	State
Violation Short Description:	Generators - Records/Reporting
Date Violation was Determined:	19940401
Actual Return to Compliance Date:	19940829
Return to Compliance Qualifier:	Observed
Violation Responsible Agency:	State
Scheduled Compliance Date:	Not reported
Enforcement Identifier:	000
Date of Enforcement Action:	19940829
Enforcement Responsible Agency:	State
Enforcement Docket Number:	Not reported
Enforcement Attorney:	NY
Corrective Action Component:	No
Appeal Initiated Date:	Not reported
Appeal Resolution Date:	Not reported
Disposition Status Date:	Not reported
Disposition Status:	Not reported
Disposition Status Description:	Not reported
Consent/Final Order Sequence Number:	Not reported
Consent/Final Order Respondent Name:	Not reported

Map ID
 Direction
 Distance
 Elevation

MAP FINDINGS

Site

Database(s)

EDR ID Number
 EPA ID Number

DEPT PORTS INTL TRADE & COMM (Continued)

1000446380

Consent/Final Order Lead Agency: Not reported
 Enforcement Type: FINAL 3008(A) COMPLIANCE ORDER
 Enforcement Responsible Person: NYGBR
 Enforcement Responsible Sub-Organization: TS
 SEP Sequence Number: Not reported
 SEP Expenditure Amount: Not reported
 SEP Scheduled Completion Date: Not reported
 SEP Actual Date: Not reported
 SEP Defaulted Date: Not reported
 SEP Type: Not reported
 SEP Type Description: Not reported
 Proposed Amount: Not reported
 Final Monetary Amount: Not reported
 Paid Amount: Not reported
 Final Count: Not reported
 Final Amount: Not reported

Evaluation Action Summary:

Evaluation Date: 19940401
 Evaluation Responsible Agency: State
 Found Violation: Yes
 Evaluation Type Description: NON-FINANCIAL RECORD REVIEW
 Evaluation Responsible Person Identifier: Not reported
 Evaluation Responsible Sub-Organization: TS
 Actual Return to Compliance Date: 19940829
 Scheduled Compliance Date: Not reported
 Date of Request: Not reported
 Date Response Received: Not reported
 Request Agency: Not reported
 Former Citation: Not reported

Evaluation Date: 19940401
 Evaluation Responsible Agency: State
 Found Violation: Yes
 Evaluation Type Description: NON-FINANCIAL RECORD REVIEW
 Evaluation Responsible Person Identifier: Not reported
 Evaluation Responsible Sub-Organization: TS
 Actual Return to Compliance Date: 19940829
 Scheduled Compliance Date: Not reported
 Date of Request: Not reported
 Date Response Received: Not reported
 Request Agency: Not reported
 Former Citation: Not reported

E11
SW
< 1/8
0.007 mi.
36 ft.

CONSOLIDATED EDISON
39TH ST & 1ST AVE
BROOKLYN, NY 11201
Site 1 of 7 in cluster E

NY MANIFEST 1009234310
N/A

Relative:
Higher
Actual:
7 ft.

NY MANIFEST:
 Name: CONSOLIDATED EDISON
 Address: 39TH ST & 1ST AVE
 City,State,Zip: BROOKLYN, NY 11201
 Country: USA
 EPA ID: NYP000928259

Map ID
 Direction
 Distance
 Elevation

MAP FINDINGS

Site

Database(s)

EDR ID Number
 EPA ID Number

CONSOLIDATED EDISON (Continued)

1009234310

Facility Status: Not reported
 Location Address 1: 39TH ST & 1ST AVE
 Code: BP
 Location Address 2: Not reported
 Total Tanks: Not reported
 Location City: BROOKLYN
 Location State: NY
 Location Zip: 11201
 Location Zip 4: Not reported

NY MANIFEST:

EPAID: NYP000928259
 Mailing Name: CONSOLIDATED EDISON
 Mailing Contact: FRANKLIN MURRAY
 Mailing Address 1: 4 IRVING PLACE RM 828
 Mailing Address 2: Not reported
 Mailing City: NEW YORK
 Mailing State: NY
 Mailing Zip: 10003
 Mailing Zip 4: Not reported
 Mailing Country: USA
 Mailing Phone: 2124602808

E12
SW
< 1/8
0.007 mi.
36 ft.

CON EDISON MANHOLE: 56701
39TH ST & 1ST AVE
BROOKLYN, NY 11232
Site 2 of 7 in cluster E

RCRA NonGen / NLR 1016149683
NY MANIFEST NYP004283495

Relative:
Higher
Actual:
7 ft.

RCRA NonGen / NLR:
 Date Form Received by Agency: 20170728
 Handler Name: CON EDISON MANHOLE: 56701
 Handler Address: 39TH ST & 1ST AVE
 Handler City,State,Zip: BROOKLYN, NY 11232
 EPA ID: NYP004283495
 Contact Name: KHARY BERRY
 Contact Address: Not reported
 Contact City,State,Zip: Not reported
 Contact Telephone: 718-666-4574
 Contact Fax: Not reported
 Contact Email: Not reported
 Contact Title: ADMINISTRATIVE ASSISTANT L1-2
 EPA Region: 02
 Land Type: Private
 Federal Waste Generator Description: Not a generator, verified
 Non-Notifier: Not reported
 Biennial Report Cycle: Not reported
 Accessibility: Not reported
 Active Site Indicator: Not reported
 State District Owner: NY
 State District: NYSDEC R2
 Mailing Address: IRVING PL, RM 828
 Mailing City,State,Zip: NEW YORK, NY 10003
 Owner Name: Not reported
 Owner Type: Not reported
 Operator Name: Not reported
 Operator Type: Not reported

Map ID
 Direction
 Distance
 Elevation

MAP FINDINGS

Site

Database(s)

EDR ID Number
 EPA ID Number

CON EDISON MANHOLE: 56701 (Continued)

1016149683

Short-Term Generator Activity:	No
Importer Activity:	No
Mixed Waste Generator:	No
Transporter Activity:	No
Transfer Facility Activity:	No
Recycler Activity with Storage:	No
Small Quantity On-Site Burner Exemption:	No
Smelting Melting and Refining Furnace Exemption:	No
Underground Injection Control:	No
Off-Site Waste Receipt:	No
Universal Waste Indicator:	No
Universal Waste Destination Facility:	No
Federal Universal Waste:	No
Active Site Fed-Reg Treatment Storage and Disposal Facility:	Not reported
Active Site Converter Treatment storage and Disposal Facility:	Not reported
Active Site State-Reg Treatment Storage and Disposal Facility:	Not reported
Active Site State-Reg Handler:	---
Federal Facility Indicator:	Not reported
Hazardous Secondary Material Indicator:	NN
Sub-Part K Indicator:	Not reported
Commercial TSD Indicator:	No
Treatment Storage and Disposal Type:	Not reported
2018 GPRA Permit Baseline:	Not on the Baseline
2018 GPRA Renewals Baseline:	Not on the Baseline
Permit Renewals Workload Universe:	Not reported
Permit Workload Universe:	Not reported
Permit Progress Universe:	Not reported
Post-Closure Workload Universe:	Not reported
Closure Workload Universe:	Not reported
202 GPRA Corrective Action Baseline:	No
Corrective Action Workload Universe:	No
Subject to Corrective Action Universe:	No
Non-TSDFs Where RCRA CA has Been Imposed Universe:	No
TSDFs Potentially Subject to CA Under 3004 (u)/(v) Universe:	No
TSDFs Only Subject to CA under Discretionary Auth Universe:	No
Corrective Action Priority Ranking:	No NCAPS ranking
Environmental Control Indicator:	No
Institutional Control Indicator:	No
Human Exposure Controls Indicator:	N/A
Groundwater Controls Indicator:	N/A
Operating TSDF Universe:	Not reported
Full Enforcement Universe:	Not reported
Significant Non-Complier Universe:	No
Unaddressed Significant Non-Complier Universe:	No
Addressed Significant Non-Complier Universe:	No
Significant Non-Complier With a Compliance Schedule Universe:	No
Financial Assurance Required:	Not reported
Handler Date of Last Change:	20171227
Recognized Trader-Importer:	No
Recognized Trader-Exporter:	No
Importer of Spent Lead Acid Batteries:	No
Exporter of Spent Lead Acid Batteries:	No
Recycler Activity Without Storage:	No
Manifest Broker:	No
Sub-Part P Indicator:	No

Map ID
Direction
Distance
Elevation

MAP FINDINGS

Site

Database(s)

EDR ID Number
EPA ID Number

CON EDISON MANHOLE: 56701 (Continued)

1016149683

Historic Generators:

Receive Date: 20130115
Handler Name: CON EDISON MANHOLE: 56701
Federal Waste Generator Description: Conditionally Exempt Small Quantity Generator
State District Owner: NY
Large Quantity Handler of Universal Waste: No
Recognized Trader Importer: No
Recognized Trader Exporter: No
Spent Lead Acid Battery Importer: No
Spent Lead Acid Battery Exporter: No
Current Record: No
Non Storage Recycler Activity: Not reported
Electronic Manifest Broker: Not reported

Receive Date: 20170728
Handler Name: CON EDISON MANHOLE: 56701
Federal Waste Generator Description: Not a generator, verified
State District Owner: NY
Large Quantity Handler of Universal Waste: No
Recognized Trader Importer: No
Recognized Trader Exporter: No
Spent Lead Acid Battery Importer: No
Spent Lead Acid Battery Exporter: No
Current Record: Yes
Non Storage Recycler Activity: No
Electronic Manifest Broker: No

List of NAICS Codes and Descriptions:

NAICS Codes: No NAICS Codes Found

Facility Has Received Notices of Violations:

Violations: No Violations Found

Evaluation Action Summary:

Evaluations: No Evaluations Found

NY MANIFEST:

Name: CON EDISON
Address: 39TH ST & 1ST AVE
City,State,Zip: BROOKLYN, NY 11232
Country: USA
EPA ID: NYP004283495
Facility Status: Not reported
Location Address 1: 168-39 ST
Code: BP
Location Address 2: MH # 56701
Total Tanks: Not reported
Location City: NEW YORK
Location State: NY
Location Zip: 10461
Location Zip 4: Not reported

NY MANIFEST:

EPAID: NYP004283495

Map ID
Direction
Distance
Elevation

MAP FINDINGS

Site

Database(s)

EDR ID Number
EPA ID Number

CON EDISON MANHOLE: 56701 (Continued)

1016149683

Mailing Name: CON EDISON
Mailing Contact: TOM TEELING
Mailing Address 1: 4 IRVING PLACE 15TH FLOOR
Mailing Address 2: Not reported
Mailing City: NEW YORK
Mailing State: NY
Mailing Zip: 10003
Mailing Zip 4: Not reported
Mailing Country: USA
Mailing Phone: 2124603770

NY MANIFEST:

Document ID: Not reported
Manifest Status: Not reported
seq: Not reported
Year: 2018
Trans1 State ID: NJD003812047
Trans2 State ID: Not reported
Generator Ship Date: 01/15/2013
Trans1 Recv Date: 01/15/2013
Trans2 Recv Date: Not reported
TSD Site Recv Date: 01/17/2013
Part A Recv Date: Not reported
Part B Recv Date: Not reported
Generator EPA ID: NYP004283495
Trans1 EPA ID: Not reported
Trans2 EPA ID: Not reported
TSD ID 1: NJD991291105
TSD ID 2: Not reported
Manifest Tracking Number: 001676226GBF
Import Indicator: N
Export Indicator: N
Discr Quantity Indicator: N
Discr Type Indicator: N
Discr Residue Indicator: N
Discr Partial Reject Indicator: N
Discr Full Reject Indicator: N
Manifest Ref Number: Not reported
Alt Facility RCRA ID: Not reported
Alt Facility Sign Date: Not reported
MGMT Method Type Code: H141
Waste Code: Not reported
Waste Code: Not reported
Waste Code: Not reported
Waste Code: Not reported
Waste Code: Not reported
Waste Code: Not reported
Quantity: 200
Units: G - Gallons (liquids only)* (8.3 pounds)
Number of Containers: 1
Container Type: TT - Cargo tank, tank trucks
Handling Method: T Chemical, physical, or biological treatment.
Specific Gravity: 1
Waste Code: D008
Waste Code 1_2: Not reported
Waste Code 1_3: Not reported
Waste Code 1_4: Not reported

Map ID
Direction
Distance
Elevation

MAP FINDINGS

Site

Database(s)

EDR ID Number
EPA ID Number

CON EDISON MANHOLE: 56701 (Continued)

1016149683

Waste Code 1_5: Not reported
Waste Code 1_6: Not reported

**E13
SW
< 1/8
0.007 mi.
36 ft.**

**BS 3181
39TH ST & 1ST AVE
BROOKLYN, NY
Site 3 of 7 in cluster E**

**NY Spills S104193441
N/A**

**Relative:
Higher
Actual:
7 ft.**

SPILLS:
Name: BS 3181
Address: 39TH ST & 1ST AVE
City,State,Zip: BROOKLYN, NY
Spill Number/Closed Date: 9905186 / 2002-04-04
Facility ID: 9905186
Facility Type: ER
DER Facility ID: 243579
Site ID: 301435
DEC Region: 2
Spill Cause: Unknown
Spill Class: C4
SWIS: 2401
Spill Date: 1999-07-30
Investigator: CAENGELH
Referred To: Not reported
Reported to Dept: 1999-07-30
CID: 388
Water Affected: Not reported
Spill Source: Unknown
Spill Notifier: Affected Persons
Cleanup Ceased: Not reported
Cleanup Meets Std: False
Last Inspection: Not reported
Recommended Penalty: False
UST Trust: False
Remediation Phase: 0
Date Entered In Computer: 1999-07-30
Spill Record Last Update: 2002-04-04
Spiller Name: Not reported
Spiller Company: UNKNOWN
Spiller Address: Not reported
Spiller Company: 999
Contact Name: CALLER
DEC Memo: "Prior to Sept, 2004 data translation this spill Lead_DEC Field was ENGELHARDT "
Remarks: "caller reports unk ptro on 500 gallons of water. con ed#126945. sample taken cleanup pending results."

All Materials:
Site ID: 301435
Operable Unit ID: 1079615
Operable Unit: 01
Material ID: 301495
Material Code: 0066A
Material Name: unknown petroleum
Case No.: Not reported
Material FA: Petroleum

Map ID
Direction
Distance
Elevation

MAP FINDINGS

Site

Database(s)

EDR ID Number
EPA ID Number

BS 3181 (Continued)

S104193441

Quantity: 2.00
Units: G
Recovered: .00
Oxygenate: Not reported

**D14
SW
< 1/8
0.007 mi.
36 ft.**

**CONSOLIDATED EDISON
39 STREET AND 1 AVENUE MH38662
BROOKLYN, NY 11201**

**NY MANIFEST S109064766
N/A**

Site 2 of 15 in cluster D

**Relative:
Higher**

NY MANIFEST:

**Actual:
7 ft.**

Name: CONSOLIDATED EDISON
Address: 39 STREET AND 1 AVENUE MH38662
City,State,Zip: BROOKLYN, NY 11201
Country: USA
EPA ID: NYP004156782
Facility Status: Not reported
Location Address 1: 39 STREET AND 1 AVENUE MH38662
Code: BP
Location Address 2: Not reported
Total Tanks: Not reported
Location City: BROOKLYN
Location State: NY
Location Zip: 11201
Location Zip 4: Not reported

NY MANIFEST:

EPAID: NYP004156782
Mailing Name: CONSOLIDATED EDISON
Mailing Contact: FRANKLIN MURRAY
Mailing Address 1: 4 IRVING PLACE RM 828
Mailing Address 2: Not reported
Mailing City: NEW YORK
Mailing State: NY
Mailing Zip: 10003
Mailing Zip 4: Not reported
Mailing Country: USA
Mailing Phone: 2124602808

NY MANIFEST:

Document ID: Not reported
Manifest Status: Not reported
seq: Not reported
Year: 2018
Trans1 State ID: NYD006982359
Trans2 State ID: Not reported
Generator Ship Date: 02/21/2008
Trans1 Recv Date: 02/21/2008
Trans2 Recv Date: Not reported
TSD Site Recv Date: 02/22/2008
Part A Recv Date: Not reported
Part B Recv Date: Not reported
Generator EPA ID: NYP004156782
Trans1 EPA ID: Not reported
Trans2 EPA ID: Not reported
TSD ID 1: NYD077444263

Map ID
 Direction
 Distance
 Elevation

MAP FINDINGS

Site

Database(s)

EDR ID Number
 EPA ID Number

CONSOLIDATED EDISON (Continued)

S109064766

TSDF ID 2: Not reported
 Manifest Tracking Number: 001446897FLE
 Import Indicator: N
 Export Indicator: N
 Discr Quantity Indicator: N
 Discr Type Indicator: N
 Discr Residue Indicator: N
 Discr Partial Reject Indicator: N
 Discr Full Reject Indicator: N
 Manifest Ref Number: Not reported
 Alt Facility RCRA ID: Not reported
 Alt Facility Sign Date: Not reported
 MGMT Method Type Code: H141
 Waste Code: Not reported
 Waste Code: Not reported
 Waste Code: Not reported
 Waste Code: Not reported
 Waste Code: Not reported
 Waste Code: Not reported
 Quantity: 50
 Units: P - Pounds
 Number of Containers: 1
 Container Type: DM - Metal drums, barrels
 Handling Method: L Landfill.
 Specific Gravity: 1
 Waste Code: D018
 Waste Code 1_2: Not reported
 Waste Code 1_3: Not reported
 Waste Code 1_4: Not reported
 Waste Code 1_5: Not reported
 Waste Code 1_6: Not reported

F15
ESE
< 1/8
0.008 mi.
40 ft.

VAULT 5745
2ND AVE & 36TH ST
BROOKLYN, NY
Site 1 of 2 in cluster F

NY Spills S103485101
N/A

Relative:
Higher
Actual:
7 ft.

SPILLS:
 Name: VAULT 5745
 Address: 2ND AVE & 36TH ST
 City,State,Zip: BROOKLYN, NY
 Spill Number/Closed Date: 9808387 / 2002-10-23
 Facility ID: 9808387
 Facility Type: ER
 DER Facility ID: 100876
 Site ID: 115832
 DEC Region: 2
 Spill Cause: Unknown
 Spill Class: C4
 SWIS: 2401
 Spill Date: 1998-10-07
 Investigator: JHOCONNE
 Referred To: Not reported
 Reported to Dept: 1998-10-07
 CID: 205
 Water Affected: Not reported

Map ID
Direction
Distance
Elevation

MAP FINDINGS

Site

Database(s)

EDR ID Number
EPA ID Number

VAULT 5745 (Continued)

S103485101

Spill Source: Commercial/Industrial
Spill Notifier: Responsible Party
Cleanup Ceased: Not reported
Cleanup Meets Std: False
Last Inspection: Not reported
Recommended Penalty: False
UST Trust: False
Remediation Phase: 0
Date Entered In Computer: 1998-10-07
Spill Record Last Update: 2002-10-23
Spiller Name: CALLER
Spiller Company: VAULT 5745
Spiller Address: 2ND AVE & 36TH ST
Spiller Company: 001
Contact Name: CALLER
DEC Memo: "Prior to Sept, 2004 data translation this spill Lead_DEC Field was O'CONNELL UNDIAPERABLE SHEEN IN 200 GAL S WATER. SAMLES TAKEN IN PROCESS OF PRESSURE TESTING AND WILL CALL BACK. CALLED BACK AND REPORTED NO EVIDENCE OF LEAKING REPORTED BY MR. ADAMO. NO SEWERS OR WATERWAYS. NOW THAT THEY HAVE CONFIRMED NO LEAK, SAMPLES WILL BE TAKEN - REFERENCE # - 9808387 Con Ed e2mis #120373: 10/7/98 09:25 Mr. Adamo reports undiaperable sheen on 200 gal of water in VS5745. Contain, no sewers or waterways involved. Sample taken-Tag placed-# 06683-In process of pressure testing and will call back Mr. Adamo stated no sewers or sumps in hole. Adamo called back and pressured tested and found no evidence of leaking. CIG Murphy notified 10:24hrs. LAB RESULT RECEIVED 10/7/98 - 2025. 98-10720. <1.0 PPM. 10-8-98 19:00HRS, MR, LIPORI REPORTS, CLEANUP COMPLETED & TAG # 06683 REMOVED."
Remarks: "CALLER REPORTED SHEEN ON WATER IN MANHOLE VAULT. rEF#120373"
All Materials:
Site ID: 115832
Operable Unit ID: 1069564
Operable Unit: 01
Material ID: 315899
Material Code: 0066A
Material Name: unknown petroleum
Case No.: Not reported
Material FA: Petroleum
Quantity: 1.00
Units: G
Recovered: .00
Oxygenate: Not reported

B16 NYNEX
SE 2ND AVE & 37TH ST
< 1/8 BROOKLYN, NY 14729
0.008 mi.
41 ft. Site 2 of 3 in cluster B

NY MANIFEST 1009233749
N/A

Relative: NY MANIFEST:
Higher Name: NYNEX
Actual: Address: 2ND AVE & 37TH ST
8 ft. City,State,Zip: BROOKLYN, NY 14729
Country: USA
EPA ID: NYP000920108

Map ID
 Direction
 Distance
 Elevation

MAP FINDINGS

Site

Database(s)

EDR ID Number
 EPA ID Number

NYNEX (Continued)

1009233749

Facility Status: Not reported
 Location Address 1: 2ND AVE & 37TH ST
 Code: BP
 Location Address 2: Not reported
 Total Tanks: Not reported
 Location City: BROOKLYN
 Location State: NY
 Location Zip: 14729
 Location Zip 4: Not reported

NY MANIFEST:

EPAID: NYP000920108
 Mailing Name: NYNEX
 Mailing Contact: SUSHMITA BISWAS
 Mailing Address 1: 221 EAST 37TH ST
 Mailing Address 2: Not reported
 Mailing City: NEW YORK
 Mailing State: NY
 Mailing Zip: 10016
 Mailing Zip 4: Not reported
 Mailing Country: USA
 Mailing Phone: 2123387126

**E17
 SW
 < 1/8
 0.008 mi.
 42 ft.**

**MC 88802
 1ST AVE/39TH ST
 BROOKLYN, NY
 Site 4 of 7 in cluster E**

**NY Spills S105058287
 N/A**

**Relative:
 Higher
 Actual:
 7 ft.**

SPILLS:
 Name: MC 88802
 Address: 1ST AVE/39TH ST
 City,State,Zip: BROOKLYN, NY
 Spill Number/Closed Date: 0103110 / 2001-07-20
 Facility ID: 0103110
 Facility Type: ER
 DER Facility ID: 124558
 Site ID: 146261
 DEC Region: 2
 Spill Cause: Unknown
 Spill Class: C4
 SWIS: 2401
 Spill Date: 2001-06-20
 Investigator: KMFOLEY
 Referred To: Not reported
 Reported to Dept: 2001-06-20
 CID: 382
 Water Affected: Not reported
 Spill Source: Unknown
 Spill Notifier: Other
 Cleanup Ceased: Not reported
 Cleanup Meets Std: False
 Last Inspection: Not reported
 Recommended Penalty: False
 UST Trust: False
 Remediation Phase: 0
 Date Entered In Computer: 2001-06-20

Map ID
Direction
Distance
Elevation

MAP FINDINGS

Site

Database(s)

EDR ID Number
EPA ID Number

MC 88802 (Continued)

S105058287

Spill Record Last Update: 2001-08-20
Spiller Name: Not reported
Spiller Company: UNKNOWN
Spiller Address: Not reported
Spiller Company: 001
Contact Name: PETER MCQUIRE
DEC Memo: "Prior to Sept, 2004 data translation this spill Lead_DEC Field was FOLEY CON ED E2MIS REPORT 6-20-01 Approx. 1qt of unknown oil foun on apprx. 230gals. of water in MC88802. No sump/cracks in structure. Tag placed and PCB samples taken. LSN 01-06713-001 Aroclor 1260 PCb 55.4ppm As per Bob Saladino remove this job from 24hr. deminimus program. Order >50 tanker for AM. update 2045hrs. Cleanup completed by double washing with BioGen 760. No sump in hole. Underground on location, capped open cable ends."
Remarks: "1 qt oil on 230 gals water contained in manhole. clean up pending crews. con ed 137-771"

All Materials:
Site ID: 146261
Operable Unit ID: 841806
Operable Unit: 01
Material ID: 535206
Material Code: 0066A
Material Name: unknown petroleum
Case No.: Not reported
Material FA: Petroleum
Quantity: .00
Units: G
Recovered: .00
Oxygenate: Not reported

A18 INTERDYNAMICS INC
WSW 80 39TH ST.
< 1/8 BROOKLYN, NY 11232
0.010 mi. Site 3 of 6 in cluster A
51 ft.
Relative:
Higher
Actual:
4 ft.

RCRA-VSQQ 1001080186
NY CBS NY0000110486
NY Spills
SSTS
US AIRS
FINDS
ECHO
NY AIRS
NY MANIFEST
NJ MANIFEST

RCRA-VSQQ:
Date Form Received by Agency: 20070101
Handler Name: INTERDYNAMICS INC
Handler Address: 39TH ST
Handler City,State,Zip: BROOKLYN, NY 11232
EPA ID: NY0000110486
Contact Name: TOM GOTTLIEB
Contact Address: 39TH ST
Contact City,State,Zip: BROOKLYN, NY 11232
Contact Telephone: 718-499-0608 515
Contact Fax: Not reported
Contact Email: TGOTTLIEB@ID-USA.COM
Contact Title: Not reported
EPA Region: 02
Land Type: Private

Map ID
Direction
Distance
Elevation

MAP FINDINGS

Site

Database(s)

EDR ID Number
EPA ID Number

INTERDYNAMICS INC (Continued)

1001080186

Federal Waste Generator Description:	Conditionally Exempt Small Quantity Generator
Non-Notifier:	Not reported
Biennial Report Cycle:	Not reported
Accessibility:	Not reported
Active Site Indicator:	Handler Activities
State District Owner:	NY
State District:	NYSDEC R2
Mailing Address:	39TH ST
Mailing City,State,Zip:	BROOKLYN, NY 11232
Owner Name:	BUSH REALTY CORP
Owner Type:	Private
Operator Name:	INTERDYNAMICS INC
Operator Type:	Private
Short-Term Generator Activity:	No
Importer Activity:	No
Mixed Waste Generator:	No
Transporter Activity:	No
Transfer Facility Activity:	No
Recycler Activity with Storage:	No
Small Quantity On-Site Burner Exemption:	No
Smelting Melting and Refining Furnace Exemption:	No
Underground Injection Control:	No
Off-Site Waste Receipt:	No
Universal Waste Indicator:	No
Universal Waste Destination Facility:	No
Federal Universal Waste:	No
Active Site Fed-Reg Treatment Storage and Disposal Facility:	Not reported
Active Site Converter Treatment storage and Disposal Facility:	Not reported
Active Site State-Reg Treatment Storage and Disposal Facility:	Not reported
Active Site State-Reg Handler:	---
Federal Facility Indicator:	Not reported
Hazardous Secondary Material Indicator:	NN
Sub-Part K Indicator:	Not reported
Commercial TSD Indicator:	No
Treatment Storage and Disposal Type:	Not reported
2018 GPRA Permit Baseline:	Not on the Baseline
2018 GPRA Renewals Baseline:	Not on the Baseline
Permit Renewals Workload Universe:	Not reported
Permit Workload Universe:	Not reported
Permit Progress Universe:	Not reported
Post-Closure Workload Universe:	Not reported
Closure Workload Universe:	Not reported
202 GPRA Corrective Action Baseline:	No
Corrective Action Workload Universe:	No
Subject to Corrective Action Universe:	No
Non-TSDFs Where RCRA CA has Been Imposed Universe:	No
TSDFs Potentially Subject to CA Under 3004 (u)/(v) Universe:	No
TSDFs Only Subject to CA under Discretionary Auth Universe:	No
Corrective Action Priority Ranking:	No NCAPS ranking
Environmental Control Indicator:	No
Institutional Control Indicator:	No
Human Exposure Controls Indicator:	N/A
Groundwater Controls Indicator:	N/A
Operating TSDF Universe:	Not reported
Full Enforcement Universe:	Not reported
Significant Non-Complier Universe:	No
Unaddressed Significant Non-Complier Universe:	No

Map ID
Direction
Distance
Elevation

MAP FINDINGS

Site

Database(s)

EDR ID Number
EPA ID Number

INTERDYNAMICS INC (Continued)

1001080186

Addressed Significant Non-Complier Universe: No
Significant Non-Complier With a Compliance Schedule Universe: No
Financial Assurance Required: Not reported
Handler Date of Last Change: 20150414
Recognized Trader-Importer: No
Recognized Trader-Exporter: No
Importer of Spent Lead Acid Batteries: No
Exporter of Spent Lead Acid Batteries: No
Recycler Activity Without Storage: Not reported
Manifest Broker: Not reported
Sub-Part P Indicator: No

Biennial: List of Years

Year: 2003

[Click Here for Biennial Reporting System Data:](#)

Hazardous Waste Summary:

Waste Code: D000
Waste Description: Not Defined

Waste Code: D001
Waste Description: IGNITABLE WASTE

Waste Code: F002
Waste Description: THE FOLLOWING SPENT HALOGENATED SOLVENTS: TETRACHLOROETHYLENE, METHYLENE CHLORIDE, TRICHLOROETHYLENE, 1,1,1-TRICHLOROETHANE, CHLOROBENZENE, 1,1,2-TRICHLORO-1,2,2-TRIFLUOROETHANE, ORTHO-DICHLOROBENZENE, TRICHLOROFLUOROMETHANE, AND 1,1,2, TRICHLOROETHANE; ALL SPENT SOLVENT MIXTURES/BLENDS CONTAINING, BEFORE USE, A TOTAL OF TEN PERCENT OR MORE (BY VOLUME) OF ONE OR MORE OF THE ABOVE HALOGENATED SOLVENTS OR THOSE SOLVENTS LISTED IN F001, F004, AND F005; AND STILL BOTTOMS FROM THE RECOVERY OF THESE SPENT SOLVENTS AND SPENT SOLVENT MIXTURES.

Waste Code: F003
Waste Description: THE FOLLOWING SPENT NONHALOGENATED SOLVENTS: XYLENE, ACETONE, ETHYL ACETATE, ETHYL BENZENE, ETHYL ETHER, METHYL ISOBUTYL KETONE, N-BUTYL ALCOHOL, CYCLOHEXANONE, AND METHANOL; ALL SPENT SOLVENT MIXTURES/BLENDS CONTAINING, BEFORE USE, ONLY THE ABOVE SPENT NONHALOGENATED SOLVENTS; AND ALL SPENT SOLVENT MIXTURES/BLENDS CONTAINING, BEFORE USE, ONE OR MORE OF THE ABOVE NONHALOGENATED SOLVENTS, AND A TOTAL OF TEN PERCENT OR MORE (BY VOLUME) OF ONE OR MORE OF THOSE SOLVENTS LISTED IN F001, F002, F004, AND F005; AND STILL BOTTOMS FROM THE RECOVERY OF THESE SPENT SOLVENTS AND SPENT SOLVENT MIXTURES.

Handler - Owner Operator:

Owner/Operator Indicator: Owner
Owner/Operator Name: INTERDYNAMICS INC
Legal Status: Private
Date Became Current: 19811015
Date Ended Current: Not reported
Owner/Operator Address: 39TH ST
Owner/Operator City,State,Zip: BROOKLYN, NY 11232
Owner/Operator Telephone: Not reported

Map ID
Direction
Distance
Elevation

MAP FINDINGS

Site

Database(s)

EDR ID Number
EPA ID Number

INTERDYNAMICS INC (Continued)

1001080186

Owner/Operator Telephone Ext:	Not reported
Owner/Operator Fax:	Not reported
Owner/Operator Email:	Not reported
Owner/Operator Indicator:	Owner
Owner/Operator Name:	BUSH REALTY CORP
Legal Status:	Private
Date Became Current:	Not reported
Date Ended Current:	Not reported
Owner/Operator Address:	80 39TH ST
Owner/Operator City,State,Zip:	BROOKLYN, NY 11232
Owner/Operator Telephone:	718-965-6450
Owner/Operator Telephone Ext:	Not reported
Owner/Operator Fax:	Not reported
Owner/Operator Email:	Not reported
Owner/Operator Indicator:	Operator
Owner/Operator Name:	INTERDYNAMICS INC
Legal Status:	Private
Date Became Current:	19811015
Date Ended Current:	Not reported
Owner/Operator Address:	39TH ST
Owner/Operator City,State,Zip:	BROOKLYN, NY 11232
Owner/Operator Telephone:	Not reported
Owner/Operator Telephone Ext:	Not reported
Owner/Operator Fax:	Not reported
Owner/Operator Email:	Not reported
Owner/Operator Indicator:	Owner
Owner/Operator Name:	BUSH REALTY CORP
Legal Status:	Private
Date Became Current:	Not reported
Date Ended Current:	Not reported
Owner/Operator Address:	80 39TH ST
Owner/Operator City,State,Zip:	BROOKLYN, NY 11232
Owner/Operator Telephone:	718-965-6450
Owner/Operator Telephone Ext:	Not reported
Owner/Operator Fax:	Not reported
Owner/Operator Email:	Not reported
Owner/Operator Indicator:	Operator
Owner/Operator Name:	INTERDYNAMICS INC
Legal Status:	Private
Date Became Current:	19811015
Date Ended Current:	Not reported
Owner/Operator Address:	39TH ST
Owner/Operator City,State,Zip:	BROOKLYN, NY 11232
Owner/Operator Telephone:	Not reported
Owner/Operator Telephone Ext:	Not reported
Owner/Operator Fax:	Not reported
Owner/Operator Email:	Not reported
Historic Generators:	
Receive Date:	19990714
Handler Name:	INTERDYNAMICS INC
Federal Waste Generator Description:	Small Quantity Generator
State District Owner:	NY

Map ID
Direction
Distance
Elevation

MAP FINDINGS

Site

Database(s)

EDR ID Number
EPA ID Number

INTERDYNAMICS INC (Continued)

1001080186

Large Quantity Handler of Universal Waste: No
Recognized Trader Importer: No
Recognized Trader Exporter: No
Spent Lead Acid Battery Importer: No
Spent Lead Acid Battery Exporter: No
Current Record: No
Non Storage Recycler Activity: Not reported
Electronic Manifest Broker: Not reported

Receive Date: 20060101
Handler Name: INTERDYNAMICS INC
Federal Waste Generator Description: Small Quantity Generator
State District Owner: Not reported
Large Quantity Handler of Universal Waste: No
Recognized Trader Importer: No
Recognized Trader Exporter: No
Spent Lead Acid Battery Importer: No
Spent Lead Acid Battery Exporter: No
Current Record: No
Non Storage Recycler Activity: Not reported
Electronic Manifest Broker: Not reported

Receive Date: 20070101
Handler Name: INTERDYNAMICS INC
Federal Waste Generator Description: Conditionally Exempt Small Quantity Generator
State District Owner: NY
Large Quantity Handler of Universal Waste: No
Recognized Trader Importer: No
Recognized Trader Exporter: No
Spent Lead Acid Battery Importer: No
Spent Lead Acid Battery Exporter: No
Current Record: Yes
Non Storage Recycler Activity: Not reported
Electronic Manifest Broker: Not reported

Receive Date: 19951109
Handler Name: INTERDYNAMICS INC
Federal Waste Generator Description: Large Quantity Generator
State District Owner: NY
Large Quantity Handler of Universal Waste: No
Recognized Trader Importer: No
Recognized Trader Exporter: No
Spent Lead Acid Battery Importer: No
Spent Lead Acid Battery Exporter: No
Current Record: No
Non Storage Recycler Activity: Not reported
Electronic Manifest Broker: Not reported

Receive Date: 20040429
Handler Name: INTERDYNAMICS INC
Federal Waste Generator Description: Small Quantity Generator
State District Owner: Not reported
Large Quantity Handler of Universal Waste: No
Recognized Trader Importer: No
Recognized Trader Exporter: No
Spent Lead Acid Battery Importer: No
Spent Lead Acid Battery Exporter: No

Map ID
 Direction
 Distance
 Elevation

MAP FINDINGS

Site

Database(s)

EDR ID Number
 EPA ID Number

INTERDYNAMICS INC (Continued)

1001080186

Current Record:	No
Non Storage Recycler Activity:	Not reported
Electronic Manifest Broker:	Not reported

List of NAICS Codes and Descriptions:

NAICS Code:	336399
NAICS Description:	ALL OTHER MOTOR VEHICLE PARTS MANUFACTURING

Facility Has Received Notices of Violation:

Found Violation:	No
Agency Which Determined Violation:	Not reported
Violation Short Description:	Not reported
Date Violation was Determined:	Not reported
Actual Return to Compliance Date:	Not reported
Return to Compliance Qualifier:	Not reported
Violation Responsible Agency:	Not reported
Scheduled Compliance Date:	Not reported
Enforcement Identifier:	Not reported
Date of Enforcement Action:	Not reported
Enforcement Responsible Agency:	Not reported
Enforcement Docket Number:	Not reported
Enforcement Attorney:	Not reported
Corrective Action Component:	Not reported
Appeal Initiated Date:	Not reported
Appeal Resolution Date:	Not reported
Disposition Status Date:	Not reported
Disposition Status:	Not reported
Disposition Status Description:	Not reported
Consent/Final Order Sequence Number:	Not reported
Consent/Final Order Respondent Name:	Not reported
Consent/Final Order Lead Agency:	Not reported
Enforcement Type:	Not reported
Enforcement Responsible Person:	Not reported
Enforcement Responsible Sub-Organization:	Not reported
SEP Sequence Number:	Not reported
SEP Expenditure Amount:	Not reported
SEP Scheduled Completion Date:	Not reported
SEP Actual Date:	Not reported
SEP Defaulted Date:	Not reported
SEP Type:	Not reported
SEP Type Description:	Not reported
Proposed Amount:	Not reported
Final Monetary Amount:	Not reported
Paid Amount:	Not reported
Final Count:	Not reported
Final Amount:	Not reported
Found Violation:	Yes
Agency Which Determined Violation:	State
Violation Short Description:	Generators - General
Date Violation was Determined:	19980730
Actual Return to Compliance Date:	19980821
Return to Compliance Qualifier:	Observed
Violation Responsible Agency:	State
Scheduled Compliance Date:	19980830
Enforcement Identifier:	000

Map ID
Direction
Distance
Elevation

MAP FINDINGS

Site

Database(s)

EDR ID Number
EPA ID Number

INTERDYNAMICS INC (Continued)

1001080186

Date of Enforcement Action: 19980730
Enforcement Responsible Agency: State
Enforcement Docket Number: Not reported
Enforcement Attorney: NY
Corrective Action Component: No
Appeal Initiated Date: Not reported
Appeal Resolution Date: Not reported
Disposition Status Date: Not reported
Disposition Status: Not reported
Disposition Status Description: Not reported
Consent/Final Order Sequence Number: Not reported
Consent/Final Order Respondent Name: Not reported
Consent/Final Order Lead Agency: Not reported
Enforcement Type: WRITTEN INFORMAL
Enforcement Responsible Person: NYSAN
Enforcement Responsible Sub-Organization: R2
SEP Sequence Number: Not reported
SEP Expenditure Amount: Not reported
SEP Scheduled Completion Date: Not reported
SEP Actual Date: Not reported
SEP Defaulted Date: Not reported
SEP Type: Not reported
SEP Type Description: Not reported
Proposed Amount: Not reported
Final Monetary Amount: Not reported
Paid Amount: Not reported
Final Count: Not reported
Final Amount: Not reported

Evaluation Action Summary:

Evaluation Date: 20040603
Evaluation Responsible Agency: State
Found Violation: No
Evaluation Type Description: COMPLIANCE EVALUATION INSPECTION ON-SITE
Evaluation Responsible Person Identifier: NYYWG
Evaluation Responsible Sub-Organization: R2
Actual Return to Compliance Date: Not reported
Scheduled Compliance Date: Not reported
Date of Request: Not reported
Date Response Received: Not reported
Request Agency: Not reported
Former Citation: Not reported

Evaluation Date: 19980708
Evaluation Responsible Agency: State
Found Violation: Yes
Evaluation Type Description: COMPLIANCE EVALUATION INSPECTION ON-SITE
Evaluation Responsible Person Identifier: NYSAN
Evaluation Responsible Sub-Organization: R2
Actual Return to Compliance Date: 19980821
Scheduled Compliance Date: 19980830
Date of Request: Not reported
Date Response Received: Not reported
Request Agency: Not reported
Former Citation: Not reported

Map ID
Direction
Distance
Elevation

MAP FINDINGS

Site

Database(s)

EDR ID Number
EPA ID Number

INTERDYNAMICS INC (Continued)

1001080186

CBS:

Name: INTERDYNAMICS, INC.
Address: 80 39TH STREET
City,State,Zip: BROOKLYN, NY 11232
CBS Number: 2-000169
Program Type: CBS
Facility Status: Unregulated/Closed
Expiration Date: Not reported
Dec Region: 2
UTMX: 583372.74818
UTMY: 4501150.02268

SPILLS:

Name: 80 39TH STREET
Address: 80 39TH STREET
City,State,Zip: BROOKLYN, NY
Spill Number/Closed Date: 9402614 / 1994-05-24
Facility ID: 9402614
Facility Type: ER
DER Facility ID: 194264
Site ID: 235830
DEC Region: 2
Spill Cause: Abandoned Drums
Spill Class: C3
SWIS: 2401
Spill Date: 1994-05-23
Investigator: KSTANG
Referred To: Not reported
Reported to Dept: 1994-05-23
CID: Not reported
Water Affected: Not reported
Spill Source: Unknown
Spill Notifier: Citizen
Cleanup Ceased: 1994-05-24
Cleanup Meets Std: True
Last Inspection: Not reported
Recommended Penalty: False
UST Trust: False
Remediation Phase: 0
Date Entered In Computer: 1994-05-25
Spill Record Last Update: 2004-09-30
Spiller Name: Not reported
Spiller Company: UNK
Spiller Address: Not reported
Spiller Company: 999
Contact Name: Not reported
DEC Memo: "Prior to Sept, 2004 data translation this spill Lead_DEC Field was TANG 10/10/95: This is additional information about material spilled from the translation of the old spill file: 1 DRUMM."
Remarks: "SOMEONE DUMPED OIL OUT & DROVE AWAY WITH DRUM - REFERRED TO DEP."

All Materials:

Site ID: 235830
Operable Unit ID: 996397
Operable Unit: 01
Material ID: 382795
Material Code: 0066A

Map ID
Direction
Distance
Elevation

MAP FINDINGS

Site

Database(s)

EDR ID Number
EPA ID Number

INTERDYNAMICS INC (Continued)

1001080186

Material Name: unknown petroleum
Case No.: Not reported
Material FA: Petroleum
Quantity: -1.00
Units: Not reported
Recovered: .00
Oxygenate: Not reported

SSTS:

Name: INTERDYNAMICS INC
Address: 80 39TH ST
City,State,Zip: BROOKLYN, NY 11232
Report Year: 2003
Registration Number: 074065NY001

Pre 2016:

Registration Number: 074065NY001
Name: INTERDYNAMICS INC
Address: 80 39TH ST
Address 2: Not reported
Country Code: Not reported
Country: Not reported
Contact Name: Not reported
Contact Title: Not reported
Contact Telephone: Not reported
Contact Email: Not reported
Product Name: BIOSPAN RTU DISINFECTANT/CLEANER
Product Code: 1
EPA Product Registration Number: 00683600152067813
Product Type: 2
Product Classification: 09
Product Use: 2
Market Type: 1
Product Unit of Measure: Not reported
Region: 02
Zero Production: Not reported
RUP: Not reported

US AIRS MINOR:

Envid: 1001080186
Region Code: 02
Programmatic ID: AIR NY0000002610200126
Facility Registry ID: 110000323515
D and B Number: Not reported
Primary SIC Code: 3714
NAICS Code: 999999
Default Air Classification Code: MIN
Facility Type of Ownership Code: POF
Air CMS Category Code: Not reported
HPV Status: Not reported

FINDS:

Registry ID: 110000323515

Map ID
Direction
Distance
Elevation

MAP FINDINGS

Site

Database(s)

EDR ID Number
EPA ID Number

INTERDYNAMICS INC (Continued)

1001080186

Click Here:

Environmental Interest/Information System:

NCDB (National Compliance Data Base) supports implementation of the Federal Insecticide, Fungicide, and Rodenticide Act (FIFRA) and the Toxic Substances Control Act (TSCA). The system tracks inspections in regions and states with cooperative agreements, enforcement actions, and settlements.

AFS (Aerometric Information Retrieval System (AIRS) Facility Subsystem) replaces the former Compliance Data System (CDS), the National Emission Data System (NEDS), and the Storage and Retrieval of Aerometric Data (SAROAD). AIRS is the national repository for information concerning airborne pollution in the United States. AFS is used to track emissions and compliance data from industrial plants. AFS data are utilized by states to prepare State Implementation Plans to comply with regulatory programs and by EPA as an input for the estimation of total national emissions. AFS is undergoing a major redesign to support facility operating permits required under Title V of the Clean Air Act.

US EPA TRIS (Toxics Release Inventory System) contains information from facilities on the amounts of over 300 listed toxic chemicals that these facilities release directly to air, water, land, or that are transported off-site.

RCRAInfo is a national information system that supports the Resource Conservation and Recovery Act (RCRA) program through the tracking of events and activities related to facilities that generate, transport, and treat, store, or dispose of hazardous waste. RCRAInfo allows RCRA program staff to track the notification, permit, compliance, and corrective action activities required under RCRA.

FIS (New York - Facility Information System) is New York's Department of Environmental Conservation (DEC) information system for tracking environmental facility information found across the State.

HAZARDOUS WASTE BIENNIAL REPORTER
AIR MINOR

Registry ID: 110025328134

Click Here:

Environmental Interest/Information System:

AFS (Aerometric Information Retrieval System (AIRS) Facility Subsystem) replaces the former Compliance Data System (CDS), the National Emission Data System (NEDS), and the Storage and Retrieval of Aerometric Data (SAROAD). AIRS is the national repository for information concerning airborne pollution in the United States. AFS is used to track emissions and compliance data from industrial plants. AFS data are utilized by states to prepare State Implementation Plans to comply with regulatory programs and by EPA as an input for the estimation of total national emissions. AFS is undergoing a major redesign to support facility operating permits required under Title V of the Clean Air Act.

AIR SYNTHETIC MINOR

FIS (New York - Facility Information System) is New York's Department of Environmental Conservation (DEC) information system for tracking environmental facility information found across the State.

[Click this hyperlink](#) while viewing on your computer to access additional FINDS: detail in the EDR Site Report.

Map ID
Direction
Distance
Elevation

MAP FINDINGS

Site

Database(s)

EDR ID Number
EPA ID Number

INTERDYNAMICS INC (Continued)

1001080186

ECHO:

Envid: 1001080186
Registry ID: 110000323515
DFR URL: <http://echo.epa.gov/detailed-facility-report?fid=110000323515>
Name: INTERDYNAMICS INC
Address: 80 39TH ST.
City,State,Zip: BROOKLYN, NY 11232

Envid: 1001080186
Registry ID: 110025328134
DFR URL: <http://echo.epa.gov/detailed-facility-report?fid=110025328134>
Name: THE BUILDING BLOCK
Address: 80 39TH ST
City,State,Zip: BROOKLYN, NY 11232

AIRS:

Name: INTERDYNAMICS INC
Address: 80 39TH ST
City,State,Zip: BROOKLYN, NY 11232
DECID: 2610200126
Process ID: Not reported
Latitude: Not reported
Longitude: Not reported
FIPS Code: Not reported
Auth Type Code: AFR

Permit Status: Expired
Auth Status Code: 7
Emissions: Not reported
Issue date: 06/15/2000
Expired Date: 08/24/2006
Emission Unit date: Not reported
Contamination: Not reported
EPA Control Code: Not reported
Control Eff: Not reported
Unit: Not reported

NY MANIFEST:

Name: INTERDYNAMICS INC
Address: 80 39TH ST
City,State,Zip: BROOKLYN, NY 11232
Country: USA
EPA ID: NYD000011486
Facility Status: Not reported
Location Address 1: 80 39TH ST
Code: BP
Location Address 2: Not reported
Total Tanks: Not reported
Location City: BROOKLYN
Location State: NY
Location Zip: 11232
Location Zip 4: Not reported

NY MANIFEST:

EPAID: NYD000011486
Mailing Name: INTERDYNAMICS INC

Map ID
Direction
Distance
Elevation

MAP FINDINGS

Site

Database(s)

EDR ID Number
EPA ID Number

INTERDYNAMICS INC (Continued)

1001080186

Mailing Contact: MICHAEL ROCKMORE
Mailing Address 1: 80 39TH ST
Mailing Address 2: Not reported
Mailing City: BROOKLYN
Mailing State: NY
Mailing Zip: 11232
Mailing Zip 4: Not reported
Mailing Country: USA
Mailing Phone: 7184990608

Name: INTERDYNAMICS INC
Address: 39TH ST
City,State,Zip: BROOKLYN, NY 11232
Country: USA
EPA ID: NY0000110486
Facility Status: Not reported
Location Address 1: 80 39TH ST
Code: BP
Location Address 2: Not reported
Total Tanks: Not reported
Location City: BROOKLYN
Location State: NY
Location Zip: 11232
Location Zip 4: Not reported

NY MANIFEST:

EPAID: NY0000110486
Mailing Name: INTERDYNAMICS INC
Mailing Contact: IRA TRACHTENBE
Mailing Address 1: 555 WHITE PLAINS RD SUITE 530
Mailing Address 2: Not reported
Mailing City: TARRYTOWN
Mailing State: NY
Mailing Zip: 10591
Mailing Zip 4: 5141
Mailing Country: USA
Mailing Phone: 7184990608

[Click this hyperlink](#) while viewing on your computer to access
-1 additional NY MANIFEST: record(s) in the EDR Site Report.

NJ MANIFEST:

EPA Id: NY0000110486
Mail Address: Not reported
Mail City/State/Zip: Not reported
Facility Phone: 6097868686
Emergency Phone: Not reported
Contact: Not reported
Comments: Not reported
SIC Code: Not reported
County: 00
Municipal: 00
Previous EPA Id: Not reported
Gen Flag: X
Trans Flag: Not reported

Map ID
Direction
Distance
Elevation

MAP FINDINGS

Site

Database(s)

EDR ID Number
EPA ID Number

INTERDYNAMICS INC (Continued)

1001080186

TSDF Flag: Not reported
Name Change: Not reported
Date Change: Not reported

Manifest:

Manifest Number: NJA5225483
EPA ID: NY0000110486
Date Shipped: 12/20/2004
TSDF EPA ID: NJD047318043
Transporter EPA ID: NJD047318043
Transporter 2 EPA ID: Not reported
Transporter 3 EPA ID: Not reported
Transporter 4 EPA ID: Not reported
Transporter 5 EPA ID: Not reported
Transporter 6 EPA ID: Not reported
Transporter 7 EPA ID: Not reported
Transporter 8 EPA ID: Not reported
Transporter 9 EPA ID: Not reported
Transporter 10 EPA ID: Not reported
Date Trans1 Transported Waste: 12/20/2004
Date Trans2 Transported Waste: Not reported
Date Trans3 Transported Waste: Not reported
Date Trans4 Transported Waste: Not reported
Date Trans5 Transported Waste: Not reported
Date Trans6 Transported Waste: Not reported
Date Trans7 Transported Waste: Not reported
Date Trans8 Transported Waste: Not reported
Date Trans9 Transported Waste: Not reported
Date Trans10 Transported Waste: Not reported
Date TSDF Received Waste: 12/20/2004
TSDF EPA Facility Name: Not reported
QTY Units: Not reported
Transporter SEQ ID: Not reported
Transporter-1 Date: Not reported
Waste SEQ ID: Not reported
Waste Type Code 2: Not reported
Waste Type Code 3: Not reported
Waste Type Code 4: Not reported
Waste Type Code 5: Not reported
Waste Type Code 6: Not reported
Date Accepted: Not reported
Manifest Discrepancy Type: Not reported
Data Entry Number: 01310521
Was Load Rejected: No
Reason Load Was Rejected: Not reported

Manifest Number: NJA5225470
EPA ID: NY0000110486
Date Shipped: 12/13/2004
TSDF EPA ID: NJD047318043
Transporter EPA ID: NJD047318043
Transporter 2 EPA ID: Not reported
Transporter 3 EPA ID: Not reported
Transporter 4 EPA ID: Not reported
Transporter 5 EPA ID: Not reported
Transporter 6 EPA ID: Not reported
Transporter 7 EPA ID: Not reported
Transporter 8 EPA ID: Not reported

Map ID
Direction
Distance
Elevation

MAP FINDINGS

Site

Database(s)

EDR ID Number
EPA ID Number

INTERDYNAMICS INC (Continued)

1001080186

Transporter 9 EPA ID: Not reported
Transporter 10 EPA ID: Not reported
Date Trans1 Transported Waste: 12/13/2004
Date Trans2 Transported Waste: Not reported
Date Trans3 Transported Waste: Not reported
Date Trans4 Transported Waste: Not reported
Date Trans5 Transported Waste: Not reported
Date Trans6 Transported Waste: Not reported
Date Trans7 Transported Waste: Not reported
Date Trans8 Transported Waste: Not reported
Date Trans9 Transported Waste: Not reported
Date Trans10 Transported Waste: Not reported
Date TSDF Received Waste: 12/13/2004
TSDF EPA Facility Name: Not reported
QTY Units: Not reported
Transporter SEQ ID: Not reported
Transporter-1 Date: Not reported
Waste SEQ ID: Not reported
Waste Type Code 2: Not reported
Waste Type Code 3: Not reported
Waste Type Code 4: Not reported
Waste Type Code 5: Not reported
Waste Type Code 6: Not reported
Date Accepted: Not reported
Manifest Discrepancy Type: Not reported
Data Entry Number: 06020595
Was Load Rejected: No
Reason Load Was Rejected: Not reported

A19
WSW
< 1/8
0.010 mi.
51 ft.

INTERDYNAMICS, INC.
80 39TH STREET
BROOKLYN, NY 11232

NY AST S102148281
NY CBS AST N/A

Site 4 of 6 in cluster A

Relative:
Higher
Actual:
4 ft.

AST:
Name: INTERDYNAMICS, INC.
Address: 80 39TH STREET
City,State,Zip: BROOKLYN, NY 11232
Region: STATE
DEC Region: 2
Site Status: Unregulated/Closed
Facility Id: 2-000169
Program Type: CBS
UTM X: 583372.74818
UTM Y: 4501150.02268
Expiration Date: N/A
Site Type: Manufacturing (Other than Chemical)/Processing

Tank Info:

Tank Number: 001
Tank Id: 188256
Tank Location: Aboveground - on saddles, legs, racks, etc.... Tank bottom is elevated above grade or tank pad, allowing visual inspection.
Tank Type: Steel/Carbon Steel/Iron

Map ID
Direction
Distance
Elevation

MAP FINDINGS

Site

Database(s)

EDR ID Number
EPA ID Number

INTERDYNAMICS, INC. (Continued)

S102148281

Tank Status: Tank Converted to Non-Regulated Use
Pipe Model: Not reported
Install Date: 10/01/1981
Capacity Gallons: 7000
Tightness Test Method: NN
Date Test: Not reported
Next Test Date: Not reported
Date Tank Closed: 09/01/2000
Register: True
Modified By: CBSInit
Last Modified: 03/21/2005
Material Name: Not reported

Tank Number: 002
Tank Id: 188257
Tank Location: Aboveground - on saddles, legs, racks, etc.... Tank bottom is elevated above grade or tank pad, allowing visual inspection.

Tank Type: Steel/Carbon Steel/Iron
Tank Status: Tank Converted to Non-Regulated Use
Pipe Model: Not reported
Install Date: 05/01/1987
Capacity Gallons: 3000
Tightness Test Method: NN
Date Test: Not reported
Next Test Date: Not reported
Date Tank Closed: 09/01/2000
Register: True
Modified By: CBSInit
Last Modified: 03/21/2005
Material Name: Not reported

Tank Number: 003
Tank Id: 188258
Tank Location: Aboveground - on saddles, legs, racks, etc.... Tank bottom is elevated above grade or tank pad, allowing visual inspection.

Tank Type: Steel/Carbon Steel/Iron
Tank Status: Tank Converted to Non-Regulated Use
Pipe Model: Not reported
Install Date: 05/01/1987
Capacity Gallons: 3000
Tightness Test Method: NN
Date Test: Not reported
Next Test Date: Not reported
Date Tank Closed: 09/01/2000
Register: True
Modified By: CBSInit
Last Modified: 03/21/2005
Material Name: Not reported

Tank Number: 004
Tank Id: 192499
Tank Location: Aboveground - on saddles, legs, racks, etc.... Tank bottom is elevated above grade or tank pad, allowing visual inspection.
Tank Type: Steel/Carbon Steel/Iron

Map ID
Direction
Distance
Elevation

MAP FINDINGS

Site

Database(s)

EDR ID Number
EPA ID Number

INTERDYNAMICS, INC. (Continued)

S102148281

Tank Status: Tank Converted to Non-Regulated Use
Pipe Model: Not reported
Install Date: 01/01/1994
Capacity Gallons: 5000
Tightness Test Method: NN
Date Test: Not reported
Next Test Date: Not reported
Date Tank Closed: 09/01/2000
Register: True
Modified By: CBSInit
Last Modified: 03/21/2005
Material Name: Not reported

CBS AST:

CBS Number: 2-000169
ICS Number: 2-021662
PBS Number: Not reported
MOSF Number: Not reported
SPDES Number: Not reported
Facility Status: IN SERVICE
Facility Type: D
Telephone: (718) 499-0608
Facility Town: NEW YORK CITY
Region: STATE
Expiration Date: 08/30/2001
Total Capacity of All Active Tanks(gal): 0
Operator: IRA M. TRACHTENBERG
Emergency Contact: IRA M. TRACHTENBERG
Emergency Phone: (718) 499-0608
Owner Name: INTERDYNAMICS, INC.
Owner Address: 80 39TH STREET
Owner City,St,Zip: BROOKLYN, NY 11232
Owner Telephone: (516) 593-3263
Owner Type: Corporate/Commercial
Owner Sub Type: Not reported
Mail Name: INTERDYNAMICS, INC.
Mail Contact Addr: 80 39TH STREET
Mail Contact Addr2: Not reported
Mail Contact Contact: IRA M. TRACHTENBERG
Mail Contact City,St,Zip: BROOKLYN, NY 11232
Mail Phone: (718) 499-0608

Tank Id: 001
CAS Number: 75718
Federal ID: Not reported
Tank Status: 0
Install Date: 10/81
Tank Closed: 09/00
Capacity (Gal): 7000
Chemical: Methane, dichlorodifluoro-
Tank Location: Indoors, Belowground
Tank Type: Steel/carbon steel
Total Tanks: 0
Tank Secret: False
Tank Secondary Containment: None
Tank Error Status: No Missing Data
Date Entered: 08/30/1989

Map ID
Direction
Distance
Elevation

MAP FINDINGS

Site

Database(s)

EDR ID Number
EPA ID Number

INTERDYNAMICS, INC. (Continued)

S102148281

Certified Date: 05/17/1999
Substance: Single Hazardous Substance on DEC List
Internal Protection: None
External Protection: None
Pipe Location: Aboveground
Pipe Type: Steel/Iron
Pipe Internal: None
Pipe External: None
Pipe Flag: None
Leak Detection: None
Overfill Protection: Product Level Gauge
Haz Percent: 100
Last Test: Not reported
Due Date: Not reported
SWIS Code: 6101
Lat/Long: Not reported
Is Updated: False
Renew Date: 09/27/93
Is It There: False
Delinquent: False
Date Expired: 08/30/95
Owner Mark: 1
Certificate Needs to be Printed: False
Fiscal Amt for Registration Fee Correct: True
Renewal Has Been Printed for Facility: True
Pre-Printed Renewal App Last Printed: 05/03/1999

Tank Id: 003
CAS Number: 75718
Federal ID: Not reported
Tank Status: 0
Install Date: 05/87
Tank Closed: 09/00
Capacity (Gal): 3000
Chemical: Methane, dichlorodifluoro-
Tank Location: Indoors, Belowground
Tank Type: Steel/carbon steel
Total Tanks: 0
Tank Secret: False
Tank Secondary Containment: None
Tank Error Status: No Missing Data
Date Entered: 08/30/1989
Certified Date: 05/17/1999
Substance: Single Hazardous Substance on DEC List
Internal Protection: None
External Protection: None
Pipe Location: Aboveground
Pipe Type: Steel/Iron
Pipe Internal: None
Pipe External: None
Pipe Flag: None
Leak Detection: None
Overfill Protection: Product Level Gauge
Haz Percent: 100
Last Test: Not reported
Due Date: Not reported

Map ID
Direction
Distance
Elevation

MAP FINDINGS

Site

Database(s)

EDR ID Number
EPA ID Number

INTERDYNAMICS, INC. (Continued)

S102148281

SWIS Code: 6101
Lat/Long: Not reported
Is Updated: False
Renew Date: 09/27/93
Is It There: False
Delinquent: False
Date Expired: 08/30/95
Owner Mark: 1
Certificate Needs to be Printed: False
Fiscal Amt for Registration Fee Correct: True
Renewal Has Been Printed for Facility: True
Pre-Printed Renewal App Last Printed: 05/03/1999

Tank Id: 002
CAS Number: 75718
Federal ID: Not reported
Tank Status: 0
Install Date: 05/87
Tank Closed: 09/00
Capacity (Gal): 3000
Chemical: Methane, dichlorodifluoro-
Tank Location: Indoors, Belowground
Tank Type: Steel/carbon steel
Total Tanks: 0
Tank Secret: False
Tank Secondary Containment: None
Tank Error Status: No Missing Data
Date Entered: 08/30/1989
Certified Date: 05/17/1999
Substance: Single Hazardous Substance on DEC List
Internal Protection: None
External Protection: None
Pipe Location: Aboveground
Pipe Type: Steel/iron
Pipe Internal: None
Pipe External: None
Pipe Flag: None
Leak Detection: None
Overfill Protection: Product Level Gauge
Haz Percent: 100
Last Test: Not reported
Due Date: Not reported
SWIS Code: 6101
Lat/Long: Not reported
Is Updated: False
Renew Date: 09/27/93
Is It There: False
Delinquent: False
Date Expired: 08/30/95
Owner Mark: 1
Certificate Needs to be Printed: False
Fiscal Amt for Registration Fee Correct: True
Renewal Has Been Printed for Facility: True
Pre-Printed Renewal App Last Printed: 05/03/1999

Map ID
 Direction
 Distance
 Elevation

MAP FINDINGS

Site

Database(s)

EDR ID Number
 EPA ID Number

INTERDYNAMICS, INC. (Continued)

S102148281

Tank Id: 004
 CAS Number: 75718
 Federal ID: Not reported
 Tank Status: 0
 Install Date: 01/94
 Tank Closed: 09/00
 Capacity (Gal): 5000
 Chemical: Methane, dichlorodifluoro-
 Tank Location: Indoors, Belowground
 Tank Type: Steel/carbon steel
 Total Tanks: 0
 Tank Secret: False
 Tank Secondary Containment: None
 Tank Error Status: No Missing Data
 Date Entered: 06/26/1997
 Certified Date: 05/17/1999
 Substance: Single Hazardous Substance on DEC List
 Internal Protection: None
 External Protection: None
 Pipe Location: Aboveground
 Pipe Type: Steel/iron
 Pipe Internal: None
 Pipe External: None
 Pipe Flag: None
 Leak Detection: None
 Overfill Protection: Product Level Gauge
 Haz Percent: 100
 Last Test: Not reported
 Due Date: Not reported
 SWIS Code: 6101
 Lat/Long: Not reported
 Is Updated: False
 Renew Date: 09/27/93
 Is It There: False
 Delinquent: False
 Date Expired: 08/30/95
 Owner Mark: 1
 Certificate Needs to be Printed: False
 Fiscal Amt for Registration Fee Correct: True
 Renewal Has Been Printed for Facility: True
 Pre-Printed Renewal App Last Printed: 05/03/1999

A20
WSW
 < 1/8
 0.010 mi.
 51 ft.

NEW YORK CITY OF PRINT SHOP HRA
80 39TH ST 1ST FLOOR
BROOKLYN, NY 11232

RCRA NonGen / NLR 1001229445
FINDS NYR000060624
ECHO

Site 5 of 6 in cluster A

Relative:
Higher
Actual:
4 ft.

RCRA NonGen / NLR:
 Date Form Received by Agency: 20070101
 Handler Name: NEW YORK CITY OF PRINT SHOP HRA
 Handler Address: 80 39TH ST 1ST FLOOR
 Handler City,State,Zip: BROOKLYN, NY 11232-2614
 EPA ID: NYR000060624
 Contact Name: ROBERT PFERMAN
 Contact Address: 39TH ST 1ST FLOOR
 Contact City,State,Zip: BROOKLYN, NY 11232
 Contact Telephone: 718-965-6295

Map ID
 Direction
 Distance
 Elevation

MAP FINDINGS

Site

Database(s)

EDR ID Number
 EPA ID Number

NEW YORK CITY OF PRINT SHOP HRA (Continued)

1001229445

Contact Fax:	Not reported
Contact Email:	Not reported
Contact Title:	Not reported
EPA Region:	02
Land Type:	Private
Federal Waste Generator Description:	Not a generator, verified
Non-Notifier:	Not reported
Biennial Report Cycle:	Not reported
Accessibility:	Not reported
Active Site Indicator:	Not reported
State District Owner:	NY
State District:	NYSDEC R2
Mailing Address:	39TH ST 1ST FLOOR
Mailing City,State,Zip:	BROOKLYN, NY 11232
Owner Name:	CITY OF NEW YORK PRINT SHOP HRA
Owner Type:	Municipal
Operator Name:	CITY OF NEW YORK PRINT SHOP HRA
Operator Type:	Municipal
Short-Term Generator Activity:	No
Importer Activity:	No
Mixed Waste Generator:	No
Transporter Activity:	No
Transfer Facility Activity:	No
Recycler Activity with Storage:	No
Small Quantity On-Site Burner Exemption:	No
Smelting Melting and Refining Furnace Exemption:	No
Underground Injection Control:	No
Off-Site Waste Receipt:	No
Universal Waste Indicator:	No
Universal Waste Destination Facility:	No
Federal Universal Waste:	No
Active Site Fed-Reg Treatment Storage and Disposal Facility:	Not reported
Active Site Converter Treatment storage and Disposal Facility:	Not reported
Active Site State-Reg Treatment Storage and Disposal Facility:	Not reported
Active Site State-Reg Handler:	---
Federal Facility Indicator:	Not reported
Hazardous Secondary Material Indicator:	NN
Sub-Part K Indicator:	Not reported
Commercial TSD Indicator:	No
Treatment Storage and Disposal Type:	Not reported
2018 GPRA Permit Baseline:	Not on the Baseline
2018 GPRA Renewals Baseline:	Not on the Baseline
Permit Renewals Workload Universe:	Not reported
Permit Workload Universe:	Not reported
Permit Progress Universe:	Not reported
Post-Closure Workload Universe:	Not reported
Closure Workload Universe:	Not reported
202 GPRA Corrective Action Baseline:	No
Corrective Action Workload Universe:	No
Subject to Corrective Action Universe:	No
Non-TSDFs Where RCRA CA has Been Imposed Universe:	No
TSDFs Potentially Subject to CA Under 3004 (u)/(v) Universe:	No
TSDFs Only Subject to CA under Discretionary Auth Universe:	No
Corrective Action Priority Ranking:	No NCAPS ranking
Environmental Control Indicator:	No
Institutional Control Indicator:	No
Human Exposure Controls Indicator:	N/A

Map ID
Direction
Distance
Elevation

MAP FINDINGS

Site

Database(s)

EDR ID Number
EPA ID Number

NEW YORK CITY OF PRINT SHOP HRA (Continued)

1001229445

Groundwater Controls Indicator:	N/A
Operating TSD Universe:	Not reported
Full Enforcement Universe:	Not reported
Significant Non-Complier Universe:	No
Unaddressed Significant Non-Complier Universe:	No
Addressed Significant Non-Complier Universe:	No
Significant Non-Complier With a Compliance Schedule Universe:	No
Financial Assurance Required:	Not reported
Handler Date of Last Change:	20150414
Recognized Trader-Importer:	No
Recognized Trader-Exporter:	No
Importer of Spent Lead Acid Batteries:	No
Exporter of Spent Lead Acid Batteries:	No
Recycler Activity Without Storage:	Not reported
Manifest Broker:	Not reported
Sub-Part P Indicator:	No

Hazardous Waste Summary:

Waste Code:	D000
Waste Description:	Not Defined

Waste Code:	D011
Waste Description:	SILVER

Handler - Owner Operator:

Owner/Operator Indicator:	Owner
Owner/Operator Name:	CITY OF NEW YORK PRINT SHOP HRA
Legal Status:	Municipal
Date Became Current:	Not reported
Date Ended Current:	Not reported
Owner/Operator Address:	80 39TH ST
Owner/Operator City,State,Zip:	BROOKLYN, NY 11232
Owner/Operator Telephone:	718-965-6295
Owner/Operator Telephone Ext:	Not reported
Owner/Operator Fax:	Not reported
Owner/Operator Email:	Not reported

Owner/Operator Indicator:	Operator
Owner/Operator Name:	CITY OF NEW YORK PRINT SHOP HRA
Legal Status:	Municipal
Date Became Current:	Not reported
Date Ended Current:	Not reported
Owner/Operator Address:	80 39TH ST
Owner/Operator City,State,Zip:	BROOKLYN, NY 11232
Owner/Operator Telephone:	718-965-6295
Owner/Operator Telephone Ext:	Not reported
Owner/Operator Fax:	Not reported
Owner/Operator Email:	Not reported

Owner/Operator Indicator:	Owner
Owner/Operator Name:	CITY OF NEW YORK PRINT SHOP HRA
Legal Status:	Municipal
Date Became Current:	Not reported
Date Ended Current:	Not reported
Owner/Operator Address:	80 39TH ST

Map ID
Direction
Distance
Elevation

MAP FINDINGS

Site

Database(s)

EDR ID Number
EPA ID Number

NEW YORK CITY OF PRINT SHOP HRA (Continued)

1001229445

Owner/Operator City,State,Zip: BROOKLYN, NY 11232
Owner/Operator Telephone: 718-965-6295
Owner/Operator Telephone Ext: Not reported
Owner/Operator Fax: Not reported
Owner/Operator Email: Not reported

Historic Generators:

Receive Date: 20060101
Handler Name: NEW YORK CITY OF PRINT SHOP HRA
Federal Waste Generator Description: Not a generator, verified
State District Owner: NY
Large Quantity Handler of Universal Waste: No
Recognized Trader Importer: No
Recognized Trader Exporter: No
Spent Lead Acid Battery Importer: No
Spent Lead Acid Battery Exporter: No
Current Record: No
Non Storage Recycler Activity: Not reported
Electronic Manifest Broker: Not reported

Receive Date: 20070101
Handler Name: NEW YORK CITY OF PRINT SHOP HRA
Federal Waste Generator Description: Not a generator, verified
State District Owner: NY
Large Quantity Handler of Universal Waste: No
Recognized Trader Importer: No
Recognized Trader Exporter: No
Spent Lead Acid Battery Importer: No
Spent Lead Acid Battery Exporter: No
Current Record: Yes
Non Storage Recycler Activity: Not reported
Electronic Manifest Broker: Not reported

Receive Date: 19980612
Handler Name: NEW YORK CITY OF PRINT SHOP HRA
Federal Waste Generator Description: Small Quantity Generator
State District Owner: NY
Large Quantity Handler of Universal Waste: No
Recognized Trader Importer: No
Recognized Trader Exporter: No
Spent Lead Acid Battery Importer: No
Spent Lead Acid Battery Exporter: No
Current Record: No
Non Storage Recycler Activity: Not reported
Electronic Manifest Broker: Not reported

List of NAICS Codes and Descriptions:

NAICS Codes: No NAICS Codes Found

Facility Has Received Notices of Violations:

Violations: No Violations Found

Evaluation Action Summary:

Evaluations: No Evaluations Found

Map ID
 Direction
 Distance
 Elevation

MAP FINDINGS

Site

Database(s)

EDR ID Number
 EPA ID Number

NEW YORK CITY OF PRINT SHOP HRA (Continued)

1001229445

FINDS:

Registry ID: 110004546876

Click Here:

Environmental Interest/Information System:

RCRAInfo is a national information system that supports the Resource Conservation and Recovery Act (RCRA) program through the tracking of events and activities related to facilities that generate, transport, and treat, store, or dispose of hazardous waste. RCRAInfo allows RCRA program staff to track the notification, permit, compliance, and corrective action activities required under RCRA.

[Click this hyperlink](#) while viewing on your computer to access additional FINDS: detail in the EDR Site Report.

ECHO:

Envid: 1001229445
 Registry ID: 110004546876
 DFR URL: <http://echo.epa.gov/detailed-facility-report?fid=110004546876>
 Name: NEW YORK CITY OF PRINT SHOP HRA
 Address: 80 39TH ST 1ST FLOOR
 City,State,Zip: BROOKLYN, NY 11232

A21
WSW
 < 1/8
 0.010 mi.
 51 ft.

INDUSTRY CITY ASSOCIATES
80 39TH STREET
BROOKLYN, NY 11232
Site 6 of 6 in cluster A

NY AST U003389383
N/A

Relative:
Higher
Actual:
4 ft.

AST:
 Name: INDUSTRY CITY ASSOCIATES
 Address: 80 39TH STREET
 City,State,Zip: BROOKLYN, NY 11232
 Region: STATE
 DEC Region: 2
 Site Status: Active
 Facility Id: 2-286389
 Program Type: PBS
 UTM X: 583372.74818
 UTM Y: 4501150.02268
 Expiration Date: 08/19/2023
 Site Type: Apartment Building/Office Building

Affiliation Records:
 Site Id: 12770
 Affiliation Type: Facility Operator
 Company Name: INDUSTRY CITY ASSOCIATES
 Contact Type: Not reported
 Contact Name: INDUSTRY CITY ASSOCIATES
 Address1: Not reported
 Address2: Not reported
 City: Not reported
 State: NN
 Zip Code: Not reported
 Country Code: 001
 Phone: (347) 417-8424
 EMail: Not reported
 Fax Number: Not reported

Map ID
Direction
Distance
Elevation

MAP FINDINGS

Site

Database(s)

EDR ID Number
EPA ID Number

INDUSTRY CITY ASSOCIATES (Continued)

U003389383

Modified By: ACDANIEL
Date Last Modified: 2018-07-10

Site Id: 12770
Affiliation Type: Facility Owner
Company Name: 19-20 BUSH TERMINAL OWNER
Contact Type: DIRECTOR OF ENGINEERING
Contact Name: CHRIS QUIRION
Address1: 882 3RD AVENUE, 12TH FLOOR
Address2: Not reported
City: BROOKLYN
State: NY
Zip Code: 11232
Country Code: 001
Phone: (718) 965-6450
EMail: Not reported
Fax Number: Not reported
Modified By: ACDANIEL
Date Last Modified: 2018-07-10

Site Id: 12770
Affiliation Type: Emergency Contact
Company Name: 19-20 BUSH TERMINAL OWNER
Contact Type: Not reported
Contact Name: CHRIS QUIRION
Address1: Not reported
Address2: Not reported
City: Not reported
State: NN
Zip Code: Not reported
Country Code: 999
Phone: (347) 417-8424
EMail: Not reported
Fax Number: Not reported
Modified By: ACDANIEL
Date Last Modified: 2018-07-10

Site Id: 12770
Affiliation Type: Mail Contact
Company Name: INDUSTRY CITY ASSOCIATES
Contact Type: Not reported
Contact Name: CHRIS QUIRION
Address1: 882 THIRD AVENUE, 12TH FL
Address2: Not reported
City: BROOKLYN
State: NY
Zip Code: 11232
Country Code: 001
Phone: (347) 417-8424
EMail: CQUIRION@INDUSTRYCITY.COM
Fax Number: Not reported
Modified By: ACDANIEL
Date Last Modified: 2018-07-10

Tank Info:

Tank Number: 006

Map ID
 Direction
 Distance
 Elevation

MAP FINDINGS

Site

Database(s)

EDR ID Number
 EPA ID Number

INDUSTRY CITY ASSOCIATES (Continued)

U003389383

Tank Id: 16561
 Material Code: 0002
 Common Name of Substance: #4 Fuel Oil (On-Site Consumption)

Equipment Records:

- G01 - Tank Secondary Containment - Diking (Aboveground)
- L00 - Piping Leak Detection - None
- E00 - Piping Secondary Containment - None
- H00 - Tank Leak Detection - None
- I02 - Overfill - High Level Alarm
- A00 - Tank Internal Protection - None
- D01 - Pipe Type - Steel/Carbon Steel/Iron
- K00 - Spill Prevention - None
- C03 - Pipe Location - Aboveground/Underground Combination
- J02 - Dispenser - Suction Dispenser
- B00 - Tank External Protection - None
- F00 - Pipe External Protection - None

Tank Location: Aboveground - contact with soil.... Tank bottom rests on soil, allowing no visual inspection.

Tank Type: Steel/Carbon Steel/Iron

Tank Status: In Service

Pipe Model: Not reported

Install Date: 07/01/1983

Capacity Gallons: 12000

Tightness Test Method: NN

Date Test: Not reported

Next Test Date: Not reported

Date Tank Closed: Not reported

Register: True

Modified By: ACDANIEL

Last Modified: 07/10/2018

Material Name: #4 fuel oil (on-site consumption)

22
West
< 1/8
0.012 mi.
64 ft.

BROOKLYN MARINE TERMINAL EDC -DDC
29TH STREET - 39TH STREET & WATER STREET
BROOKLYN, NY

NY Spills S103571875
N/A

Relative:
Lower
Actual:
0 ft.

SPILLS:

Name: BROOKLYN MARINE TERMINAL EDC -DDC

Address: 29TH STREET - 39TH STREET & WATER STREET

City,State,Zip: BROOKLYN, NY

Spill Number/Closed Date: 9714187 / 2005-01-14

Facility ID: 9714187

Facility Type: ER

DER Facility ID: 203215

Site ID: 247490

DEC Region: 2

Spill Cause: Other

Spill Class: B3

SWIS: 2401

Spill Date: 1998-03-20

Investigator: JAKOLLEE

Referred To: Not reported

Reported to Dept: 1998-03-23

CID: 351

Map ID
Direction
Distance
Elevation

MAP FINDINGS

Site

Database(s)

EDR ID Number
EPA ID Number

BROOKLYN MARINE TERMINAL EDC -DDC (Continued)

S103571875

Water Affected: Not reported
Spill Source: Commercial/Industrial
Spill Notifier: Responsible Party
Cleanup Ceased: Not reported
Cleanup Meets Std: False
Last Inspection: Not reported
Recommended Penalty: False
UST Trust: False
Remediation Phase: 0
Date Entered In Computer: 1998-03-23
Spill Record Last Update: 2005-07-07
Spiller Name: Not reported
Spiller Company: EDP
Spiller Address: Not reported
Spiller Company: 999
Contact Name: KEITH PEPENELLA
DEC Memo: "Prior to Sept, 2004 data translation this spill Lead_DEC Field was KOLLEENY This spill site has been remediated and NFA issued as per JK and as such closed. -II (01/14/05)."
Remarks: "DEC WAS ALREADY ON SITE - UST REMOVALS ON SITE - SPILLAGE FOUND AROUND TANKS AND PUMPS"

All Materials:

Site ID: 247490
Operable Unit ID: 1057043
Operable Unit: 01
Material ID: 325154
Material Code: 0066A
Material Name: unknown petroleum
Case No.: Not reported
Material FA: Petroleum
Quantity: .00
Units: G
Recovered: .00
Oxygenate: Not reported

Name: BROOKLYN MARINE TERMINAL EDC -DDC
Address: 29TH STREET - 39TH STREET & WATER STREET
City,State,Zip: BROOKLYN, NY
Spill Number/Closed Date: 9714188 / 2005-04-22
Facility ID: 9714188
Facility Type: ER
DER Facility ID: 203215
Site ID: 122202
DEC Region: 2
Spill Cause: Other
Spill Class: B3
SWIS: 2401
Spill Date: 1998-03-20
Investigator: AllIslam
Referred To: Not reported
Reported to Dept: 1998-03-23
CID: 351
Water Affected: Not reported
Spill Source: Commercial/Industrial
Spill Notifier: Other
Cleanup Ceased: Not reported

Map ID
Direction
Distance
Elevation

MAP FINDINGS

Site

Database(s)

EDR ID Number
EPA ID Number

BROOKLYN MARINE TERMINAL EDC -DDC (Continued)

S103571875

Cleanup Meets Std: False
Last Inspection: Not reported
Recommended Penalty: False
UST Trust: False
Remediation Phase: 0
Date Entered In Computer: 1998-03-23
Spill Record Last Update: 2005-07-07
Spiller Name: Not reported
Spiller Company: EDP
Spiller Address: Not reported
Spiller Company: 999
Contact Name: KEITH PEPENELLA
DEC Memo: "Prior to Sept, 2004 data translation this spill Lead_DEC Field was KOLLEENY 2/4/05- The spill case is transferred to I. Islam and the site is under remediation by O'Brien-Kreitzberg - II 4/22/05- According to the monitoring report submitted by URS Corp. for the site, 3 consecutive groundwater sampling results at the site were found in compliance with NYSDEC requirements. As such, the spill is closed. - II."
Remarks: "DEC WAS ALREADY ON SITE - UST REMOVALS BEING DONE ON SITE - SPILLAGE FOUND AROUND TANKS AND PUMPS"

All Materials:

Site ID: 122202
Operable Unit ID: 1057045
Operable Unit: 01
Material ID: 325155
Material Code: 0066A
Material Name: unknown petroleum
Case No.: Not reported
Material FA: Petroleum
Quantity: .00
Units: G
Recovered: .00
Oxygenate: Not reported

Name: BROOKLYN MARINE TERMINAL EDC -DDC
Address: 29TH STREET - 39TH STREET & WATER STREET
City,State,Zip: BROOKLYN, NY
Spill Number/Closed Date: 9714189 / 2005-01-14
Facility ID: 9714189
Facility Type: ER
DER Facility ID: 203215
Site ID: 129789
DEC Region: 2
Spill Cause: Other
Spill Class: B3
SWIS: 2401
Spill Date: 1998-03-20
Investigator: JAKOLLEE
Referred To: Not reported
Reported to Dept: 1998-03-23
CID: 351
Water Affected: Not reported
Spill Source: Commercial/Industrial
Spill Notifier: Other
Cleanup Ceased: Not reported

Map ID
 Direction
 Distance
 Elevation

MAP FINDINGS

Site

Database(s)

EDR ID Number
 EPA ID Number

BROOKLYN MARINE TERMINAL EDC -DDC (Continued)

S103571875

Cleanup Meets Std:	False
Last Inspection:	Not reported
Recommended Penalty:	False
UST Trust:	False
Remediation Phase:	0
Date Entered In Computer:	1998-03-23
Spill Record Last Update:	2005-07-07
Spiller Name:	Not reported
Spiller Company:	EDP
Spiller Address:	Not reported
Spiller Company:	999
Contact Name:	KEITH PEPENELLA
DEC Memo:	"Prior to Sept, 2004 data translation this spill Lead_DEC Field was KOLLEENY This spill site is remediated as per JK and is closed. -II (01/14/05)."
Remarks:	"DEC WAS ALREADY ON SITE - UST REMOVALS BEING DONE ON SITE - SPILLAGE FOUND AROUND TANKS AND PUMPS"

All Materials:

Site ID:	129789
Operable Unit ID:	1060045
Operable Unit:	01
Material ID:	325156
Material Code:	0066A
Material Name:	unknown petroleum
Case No.:	Not reported
Material FA:	Petroleum
Quantity:	.00
Units:	G
Recovered:	.00
Oxygenate:	Not reported

C23
East
< 1/8
0.013 mi.
70 ft.

MANHOLE # 3997
33RD STREET & 4TH AVE
BROOKLYN, NY

NY Spills S106969429
N/A

Site 4 of 9 in cluster C

Relative:
Higher
Actual:
6 ft.

SPILLS:

Name:	MANHOLE # 3997
Address:	33RD STREET & 4TH AVE
City,State,Zip:	BROOKLYN, NY
Spill Number/Closed Date:	0504058 / 2005-09-13
Facility ID:	0504058
Facility Type:	ER
DER Facility ID:	295239
Site ID:	348791
DEC Region:	2
Spill Cause:	Unknown
Spill Class:	C4
SWIS:	2401
Spill Date:	2005-07-05
Investigator:	SKARAKHA
Referred To:	Not reported
Reported to Dept:	2005-07-06
CID:	444
Water Affected:	Not reported

Map ID
Direction
Distance
Elevation

MAP FINDINGS

Site

Database(s)

EDR ID Number
EPA ID Number

MANHOLE # 3997 (Continued)

S106969429

Spill Source: Institutional, Educational, Gov., Other
Spill Notifier: Responsible Party
Cleanup Ceased: Not reported
Cleanup Meets Std: False
Last Inspection: Not reported
Recommended Penalty: False
UST Trust: False
Remediation Phase: 0
Date Entered In Computer: 2005-07-06
Spill Record Last Update: 2005-09-13
Spiller Name: ERT DESK MIKE DAUGHTERY
Spiller Company: MANHOLE # 3997
Spiller Address: 33RD STREET& 4TH AVE
Spiller Company: 001
Contact Name: ERT DESK MIKE DAUGHTERY
DEC Memo: "e2mis no 159586 JEROME SLAVAGE REPORTS FINDING APPX 1 GAL OF UNK OIL ON APPX 100 GALS OF WATER. NO SEWERS, WATERWAYS AFFECTED. SPILL APPEARS TO BE CONTAINED TO THE STRUCTURE. A SAMPLE WAS TAKEN. HE WAS UNABLE TO VERIFY THE SOURCE OF THE SPILL, AND IS RETURNING TO LOCATION TO RETRIEVE FURTHER INFORMATION. UPDATE 05-JUL-2005 1631HRS JEROME SLAVAGE RETURNED TO LOCATION. VERIFIED, HE CANNOT POSITIVELY IDENTIFY ANY SUMPS OR SEWER CONNECTIONS IN THE STRUCTURE, WATER IS STANDING STILL. ENVIRONMENTAL TAG NO. IS 41180. LAB RESULT RECEIVED 7/6/05 - 0036. 05-06507. < 1.0 PPM. TJ - 50495 7/06/2005 11:20 HRS. -- W. TUDY OF BROOKLYN ENV OPS REPORTED EARLIER THAT HE WAS ON LOCATION AT S/W/C 33 ST & 4TH AVE, BUT THERE WAS NO ENV STOP TAG IN MANHOLE AND NO BADGE WITH MANHOLE NUMBER. C&DO PLATE 33-J WAS CHECKED AND FOUND MANHOLE TUDY OPENED WAS MH-4012. MH-3397 IS ACTUALLY LOCATED IN EAST INTERSECTION OF 33 ST & 4 AVE. (NEAR S/E/C). TUDY WENT TO THAT STRUCTURE AND AT 11:20 HRS REPORTED UNABLE TO CLEAN MANHOLE AT THIS TIME DUE TO TRAFFIC CONDITIONS. ALSO REPORTS MANHOLE IS FULL OF WATER AND TANKER WILL BE NEEDED. 7/06/2005 15:00 HRS. -- AS PER ENV OPS O/S B. BAMONTE, ENV OPS WILL GO BACK TO CLEAN STRUCTURE ON 11PM SHIFT DUE TO TRAFFIC CONDITIONS. AS PER HIS REQUEST, I WILL ORDER UNDER 50 TANKER FROM CENTRAL FIELD SERVICES FOR 11PM. -- W.W. #17344 -- UPDATE 7-13-05 03:00 J. IOCCO REPORTS, DOUBLE WASHED STRUCTURE USING BIO GEN 760, REMOVED TAG AND NO SUMPS FOUND. JOB 100% COMPLETED. S. PACE 49874. Closed. 9-13-05. GB "
Remarks: "COMING OFF 24HOUR CLOCK DUE TO TRAFFIC: CONED # 159586 NO TO 5 QUESTINS"

All Materials:
Site ID: 348791
Operable Unit ID: 1106439
Operable Unit: 01
Material ID: 1971361
Material Code: 0066A
Material Name: unknown petroleum
Case No.: Not reported
Material FA: Petroleum
Quantity: .00
Units: G
Recovered: .00
Oxygenate: Not reported

Map ID
 Direction
 Distance
 Elevation

MAP FINDINGS

Site

Database(s)

EDR ID Number
 EPA ID Number

G24
South
< 1/8
0.014 mi.
73 ft.

CON EDISON
39TH ST & 2ND AVE
BROOKLYN, NY 11232
Site 1 of 25 in cluster G

RCRA NonGen / NLR **1018279144**
NYP004739439

Relative:
Higher
Actual:
10 ft.

RCRA NonGen / NLR:		20150226
Date Form Received by Agency:		20150226
Handler Name:	CON EDISON	
Handler Address:		39TH ST & 2ND AVE
Handler City,State,Zip:		BROOKLYN, NY 11232
EPA ID:		NYP004739439
Contact Name:		THOMAS TEELING
Contact Address:		Not reported
Contact City,State,Zip:		Not reported
Contact Telephone:		212-460-3770
Contact Fax:		Not reported
Contact Email:		Not reported
Contact Title:		Not reported
EPA Region:		02
Land Type:		Private
Federal Waste Generator Description:		Not a generator, verified
Non-Notifier:		Not reported
Biennial Report Cycle:		Not reported
Accessibility:		Not reported
Active Site Indicator:		Not reported
State District Owner:		NY
State District:		NYSDEC R2
Mailing Address:		IRVING PL, 15TH FL NE
Mailing City,State,Zip:		NEW YORK, NY 10003
Owner Name:		Not reported
Owner Type:		Not reported
Operator Name:		Not reported
Operator Type:		Not reported
Short-Term Generator Activity:		No
Importer Activity:		No
Mixed Waste Generator:		No
Transporter Activity:		No
Transfer Facility Activity:		No
Recycler Activity with Storage:		No
Small Quantity On-Site Burner Exemption:		No
Smelting Melting and Refining Furnace Exemption:		No
Underground Injection Control:		No
Off-Site Waste Receipt:		No
Universal Waste Indicator:		No
Universal Waste Destination Facility:		No
Federal Universal Waste:		No
Active Site Fed-Reg Treatment Storage and Disposal Facility:		Not reported
Active Site Converter Treatment storage and Disposal Facility:		Not reported
Active Site State-Reg Treatment Storage and Disposal Facility:		Not reported
Active Site State-Reg Handler:		---
Federal Facility Indicator:		Not reported
Hazardous Secondary Material Indicator:		NN
Sub-Part K Indicator:		Not reported
Commercial TSD Indicator:		No
Treatment Storage and Disposal Type:		Not reported
2018 GPRR Permit Baseline:		Not on the Baseline
2018 GPRR Renewals Baseline:		Not on the Baseline
Permit Renewals Workload Universe:		Not reported

Map ID
Direction
Distance
Elevation

MAP FINDINGS

Site

Database(s)

EDR ID Number
EPA ID Number

CON EDISON (Continued)

1018279144

Permit Workload Universe:	Not reported
Permit Progress Universe:	Not reported
Post-Closure Workload Universe:	Not reported
Closure Workload Universe:	Not reported
202 GPRA Corrective Action Baseline:	No
Corrective Action Workload Universe:	No
Subject to Corrective Action Universe:	No
Non-TSDFs Where RCRA CA has Been Imposed Universe:	No
TSDFs Potentially Subject to CA Under 3004 (u)/(v) Universe:	No
TSDFs Only Subject to CA under Discretionary Auth Universe:	No
Corrective Action Priority Ranking:	No NCAPS ranking
Environmental Control Indicator:	No
Institutional Control Indicator:	No
Human Exposure Controls Indicator:	N/A
Groundwater Controls Indicator:	N/A
Operating TSDF Universe:	Not reported
Full Enforcement Universe:	Not reported
Significant Non-Complier Universe:	No
Unaddressed Significant Non-Complier Universe:	No
Addressed Significant Non-Complier Universe:	No
Significant Non-Complier With a Compliance Schedule Universe:	No
Financial Assurance Required:	Not reported
Handler Date of Last Change:	20160502
Recognized Trader-Importer:	No
Recognized Trader-Exporter:	No
Importer of Spent Lead Acid Batteries:	No
Exporter of Spent Lead Acid Batteries:	No
Recycler Activity Without Storage:	Not reported
Manifest Broker:	Not reported
Sub-Part P Indicator:	No

Biennial: List of Years

Year: 2015

[Click Here for Biennial Reporting System Data:](#)

Hazardous Waste Summary:

Waste Code: D008
Waste Description: LEAD

Handler - Owner Operator:

Owner/Operator Indicator:	Operator
Owner/Operator Name:	CONSOLIDATED EDISON COMPANY OF NY, INC.
Legal Status:	Private
Date Became Current:	20150226
Date Ended Current:	Not reported
Owner/Operator Address:	4 IRVING PLACE
Owner/Operator City,State,Zip:	NEW YORK, NY 10003
Owner/Operator Telephone:	Not reported
Owner/Operator Telephone Ext:	Not reported
Owner/Operator Fax:	Not reported
Owner/Operator Email:	Not reported

Owner/Operator Indicator:	Owner
Owner/Operator Name:	CONSOLIDATED EDISON COMPANY OF NY, INC.
Legal Status:	Private

Map ID
Direction
Distance
Elevation

MAP FINDINGS

Site

Database(s)

EDR ID Number
EPA ID Number

CON EDISON (Continued)

1018279144

Date Became Current: 20150226
Date Ended Current: Not reported
Owner/Operator Address: 4 IRVING PLACE
Owner/Operator City,State,Zip: NEW YORK, NY 10003
Owner/Operator Telephone: Not reported
Owner/Operator Telephone Ext: Not reported
Owner/Operator Fax: Not reported
Owner/Operator Email: Not reported

Historic Generators:

Receive Date: 20160205
Handler Name: CON EDISON - VAULT 188
Federal Waste Generator Description: Large Quantity Generator
State District Owner: NY
Large Quantity Handler of Universal Waste: No
Recognized Trader Importer: No
Recognized Trader Exporter: No
Spent Lead Acid Battery Importer: No
Spent Lead Acid Battery Exporter: No
Current Record: No
Non Storage Recycler Activity: Not reported
Electronic Manifest Broker: Not reported

Receive Date: 20150226
Handler Name: CON EDISON
Federal Waste Generator Description: Large Quantity Generator
State District Owner: NY
Large Quantity Handler of Universal Waste: No
Recognized Trader Importer: No
Recognized Trader Exporter: No
Spent Lead Acid Battery Importer: No
Spent Lead Acid Battery Exporter: No
Current Record: No
Non Storage Recycler Activity: Not reported
Electronic Manifest Broker: Not reported

Receive Date: 20150226
Handler Name: CON EDISON
Federal Waste Generator Description: Not a generator, verified
State District Owner: NY
Large Quantity Handler of Universal Waste: No
Recognized Trader Importer: No
Recognized Trader Exporter: No
Spent Lead Acid Battery Importer: No
Spent Lead Acid Battery Exporter: No
Current Record: Yes
Non Storage Recycler Activity: Not reported
Electronic Manifest Broker: Not reported

List of NAICS Codes and Descriptions:

NAICS Code: 221122
NAICS Description: ELECTRIC POWER DISTRIBUTION

Facility Has Received Notices of Violations:

Violations: No Violations Found

Map ID
 Direction
 Distance
 Elevation

MAP FINDINGS

Site

Database(s)

EDR ID Number
 EPA ID Number

CON EDISON (Continued)

1018279144

Evaluation Action Summary:
 Evaluations:

No Evaluations Found

G25
South
< 1/8
0.014 mi.
73 ft.

CON EDISON
39TH ST & 2ND AVE
BROOKLYN, NY 11232

RCRA NonGen / NLR
FINDS
ECHO

1018279486
NYP004743092

Site 2 of 25 in cluster G

Relative:
Higher
Actual:
10 ft.

RCRA NonGen / NLR:		20150304
Date Form Received by Agency:		
Handler Name:	CON EDISON	
Handler Address:		39TH ST & 2ND AVE
Handler City,State,Zip:		BROOKLYN, NY 11232
EPA ID:		NYP004743092
Contact Name:		THOMAS TEELING
Contact Address:		Not reported
Contact City,State,Zip:		Not reported
Contact Telephone:		212-460-3770
Contact Fax:		Not reported
Contact Email:		Not reported
Contact Title:		Not reported
EPA Region:		02
Land Type:		Private
Federal Waste Generator Description:		Not a generator, verified
Non-Notifier:		Not reported
Biennial Report Cycle:		Not reported
Accessibility:		Not reported
Active Site Indicator:		Not reported
State District Owner:		NY
State District:		NYSDEC R2
Mailing Address:		IRVING PL, 15TH FL NE
Mailing City,State,Zip:		NEW YORK, NY 10003
Owner Name:		Not reported
Owner Type:		Not reported
Operator Name:		Not reported
Operator Type:		Not reported
Short-Term Generator Activity:		No
Importer Activity:		No
Mixed Waste Generator:		No
Transporter Activity:		No
Transfer Facility Activity:		No
Recycler Activity with Storage:		No
Small Quantity On-Site Burner Exemption:		No
Smelting Melting and Refining Furnace Exemption:		No
Underground Injection Control:		No
Off-Site Waste Receipt:		No
Universal Waste Indicator:		No
Universal Waste Destination Facility:		No
Federal Universal Waste:		No
Active Site Fed-Reg Treatment Storage and Disposal Facility:		Not reported
Active Site Converter Treatment storage and Disposal Facility:		Not reported
Active Site State-Reg Treatment Storage and Disposal Facility:		Not reported
Active Site State-Reg Handler:		---
Federal Facility Indicator:		Not reported
Hazardous Secondary Material Indicator:		NN

Map ID
 Direction
 Distance
 Elevation

MAP FINDINGS

Site

Database(s)

EDR ID Number
 EPA ID Number

CON EDISON (Continued)

1018279486

Sub-Part K Indicator:	Not reported
Commercial TSD Indicator:	No
Treatment Storage and Disposal Type:	Not reported
2018 GPRA Permit Baseline:	Not on the Baseline
2018 GPRA Renewals Baseline:	Not on the Baseline
Permit Renewals Workload Universe:	Not reported
Permit Workload Universe:	Not reported
Permit Progress Universe:	Not reported
Post-Closure Workload Universe:	Not reported
Closure Workload Universe:	Not reported
202 GPRA Corrective Action Baseline:	No
Corrective Action Workload Universe:	No
Subject to Corrective Action Universe:	No
Non-TSDFs Where RCRA CA has Been Imposed Universe:	No
TSDFs Potentially Subject to CA Under 3004 (u)/(v) Universe:	No
TSDFs Only Subject to CA under Discretionary Auth Universe:	No
Corrective Action Priority Ranking:	No NCAPS ranking
Environmental Control Indicator:	No
Institutional Control Indicator:	No
Human Exposure Controls Indicator:	N/A
Groundwater Controls Indicator:	N/A
Operating TSDF Universe:	Not reported
Full Enforcement Universe:	Not reported
Significant Non-Complier Universe:	No
Unaddressed Significant Non-Complier Universe:	No
Addressed Significant Non-Complier Universe:	No
Significant Non-Complier With a Compliance Schedule Universe:	No
Financial Assurance Required:	Not reported
Handler Date of Last Change:	20160502
Recognized Trader-Importer:	No
Recognized Trader-Exporter:	No
Importer of Spent Lead Acid Batteries:	No
Exporter of Spent Lead Acid Batteries:	No
Recycler Activity Without Storage:	Not reported
Manifest Broker:	Not reported
Sub-Part P Indicator:	No

Historic Generators:

Receive Date:	20150304
Handler Name:	CON EDISON
Federal Waste Generator Description:	Large Quantity Generator
State District Owner:	NY
Large Quantity Handler of Universal Waste:	No
Recognized Trader Importer:	No
Recognized Trader Exporter:	No
Spent Lead Acid Battery Importer:	No
Spent Lead Acid Battery Exporter:	No
Current Record:	No
Non Storage Recycler Activity:	Not reported
Electronic Manifest Broker:	Not reported

Receive Date:	20150304
Handler Name:	CON EDISON
Federal Waste Generator Description:	Not a generator, verified
State District Owner:	NY
Large Quantity Handler of Universal Waste:	No

Map ID
 Direction
 Distance
 Elevation

MAP FINDINGS

Site

Database(s)

EDR ID Number
 EPA ID Number

CON EDISON (Continued)

1018279486

Recognized Trader Importer:	No
Recognized Trader Exporter:	No
Spent Lead Acid Battery Importer:	No
Spent Lead Acid Battery Exporter:	No
Current Record:	Yes
Non Storage Recycler Activity:	Not reported
Electronic Manifest Broker:	Not reported

List of NAICS Codes and Descriptions:
 NAICS Codes: No NAICS Codes Found

Facility Has Received Notices of Violations:
 Violations: No Violations Found

Evaluation Action Summary:
 Evaluations: No Evaluations Found

FINDS:
 Registry ID: 110067687355

Environmental Interest/Information System:
 RCRAInfo is a national information system that supports the Resource Conservation and Recovery Act (RCRA) program through the tracking of events and activities related to facilities that generate, transport, and treat, store, or dispose of hazardous waste. RCRAInfo allows RCRA program staff to track the notification, permit, compliance, and corrective action activities required under RCRA.
 HAZARDOUS WASTE BIENNIAL REPORTER

[Click this hyperlink](#) while viewing on your computer to access additional FINDS: detail in the EDR Site Report.

ECHO:
 Envid: 1018279486
 Registry ID: 110067687355
 DFR URL: <http://echo.epa.gov/detailed-facility-report?fid=110067687355>
 Name: CON EDISON
 Address: 39TH ST & 2ND AVE
 City,State,Zip: BROOKLYN, NY 11232

G26
South
< 1/8
0.014 mi.
73 ft.

CON EDISON - MANHOLE 62484
39TH STREET & 2ND AVE
BROOKLYN, NY 11232

RCRA-LQG 1014396759
NY MANIFEST NYP004190740
NJ MANIFEST

Site 3 of 25 in cluster G

Relative:	RCRA-LQG:	
Higher	Date Form Received by Agency:	20100323
Actual:	Handler Name:	CON EDISON - MANHOLE 62484
10 ft.	Handler Address:	39TH STREET & 2ND AVE
	Handler City,State,Zip:	BROOKLYN, NY 11232
	EPA ID:	NYP004190740
	Contact Name:	FRANKLYN MURRAY
	Contact Address:	Not reported

Map ID
 Direction
 Distance
 Elevation

MAP FINDINGS

Site

Database(s)

EDR ID Number
 EPA ID Number

CON EDISON - MANHOLE 62484 (Continued)

1014396759

Contact City,State,Zip:	Not reported
Contact Telephone:	212-460-2808
Contact Fax:	Not reported
Contact Email:	MURRAYFR@CONED.COM
Contact Title:	Not reported
EPA Region:	02
Land Type:	Private
Federal Waste Generator Description:	Large Quantity Generator
Non-Notifier:	Not reported
Biennial Report Cycle:	2009
Accessibility:	Not reported
Active Site Indicator:	Handler Activities
State District Owner:	Not reported
State District:	Not reported
Mailing Address:	4 IRVING PLACE
Mailing City,State,Zip:	NEW YORK, NY 10003
Owner Name:	CONSOLIDATED EDISON COMPANY OF NY, INC.
Owner Type:	Private
Operator Name:	CONSOLIDATED EDISON COMPANY OF NY, INC.
Operator Type:	Private
Short-Term Generator Activity:	No
Importer Activity:	No
Mixed Waste Generator:	No
Transporter Activity:	No
Transfer Facility Activity:	No
Recycler Activity with Storage:	No
Small Quantity On-Site Burner Exemption:	No
Smelting Melting and Refining Furnace Exemption:	No
Underground Injection Control:	No
Off-Site Waste Receipt:	No
Universal Waste Indicator:	No
Universal Waste Destination Facility:	No
Federal Universal Waste:	No
Active Site Fed-Reg Treatment Storage and Disposal Facility:	Not reported
Active Site Converter Treatment storage and Disposal Facility:	Not reported
Active Site State-Reg Treatment Storage and Disposal Facility:	Not reported
Active Site State-Reg Handler:	---
Federal Facility Indicator:	Not reported
Hazardous Secondary Material Indicator:	NN
Sub-Part K Indicator:	Not reported
Commercial TSD Indicator:	No
Treatment Storage and Disposal Type:	Not reported
2018 GPRA Permit Baseline:	Not on the Baseline
2018 GPRA Renewals Baseline:	Not on the Baseline
Permit Renewals Workload Universe:	Not reported
Permit Workload Universe:	Not reported
Permit Progress Universe:	Not reported
Post-Closure Workload Universe:	Not reported
Closure Workload Universe:	Not reported
202 GPRA Corrective Action Baseline:	No
Corrective Action Workload Universe:	No
Subject to Corrective Action Universe:	No
Non-TSDs Where RCRA CA has Been Imposed Universe:	No
TSDs Potentially Subject to CA Under 3004 (u)/(v) Universe:	No
TSDs Only Subject to CA under Discretionary Auth Universe:	No
Corrective Action Priority Ranking:	No NCAPS ranking
Environmental Control Indicator:	No

Map ID
Direction
Distance
Elevation

MAP FINDINGS

Site

Database(s)

EDR ID Number
EPA ID Number

CON EDISON - MANHOLE 62484 (Continued)

1014396759

Institutional Control Indicator:	No
Human Exposure Controls Indicator:	N/A
Groundwater Controls Indicator:	N/A
Operating TSDF Universe:	Not reported
Full Enforcement Universe:	Not reported
Significant Non-Complier Universe:	No
Unaddressed Significant Non-Complier Universe:	No
Addressed Significant Non-Complier Universe:	No
Significant Non-Complier With a Compliance Schedule Universe:	No
Financial Assurance Required:	Not reported
Handler Date of Last Change:	20150414
Recognized Trader-Importer:	No
Recognized Trader-Exporter:	No
Importer of Spent Lead Acid Batteries:	No
Exporter of Spent Lead Acid Batteries:	No
Recycler Activity Without Storage:	Not reported
Manifest Broker:	Not reported
Sub-Part P Indicator:	No

Biennial: List of Years

Year: 2009

[Click Here for Biennial Reporting System Data:](#)

Hazardous Waste Summary:

Waste Code: D008
Waste Description: LEAD

Handler - Owner Operator:

Owner/Operator Indicator:	Operator
Owner/Operator Name:	CONSOLIDATED EDISON COMPANY OF NY, INC.
Legal Status:	Private
Date Became Current:	20090813
Date Ended Current:	Not reported
Owner/Operator Address:	4 IRVING PLACE
Owner/Operator City,State,Zip:	NEW YORK, NY 10003
Owner/Operator Telephone:	Not reported
Owner/Operator Telephone Ext:	Not reported
Owner/Operator Fax:	Not reported
Owner/Operator Email:	Not reported

Owner/Operator Indicator:	Owner
Owner/Operator Name:	CONSOLIDATED EDISON COMPANY OF NY, INC.
Legal Status:	Private
Date Became Current:	20090813
Date Ended Current:	Not reported
Owner/Operator Address:	4 IRVING PLACE
Owner/Operator City,State,Zip:	NEW YORK, NY 10003
Owner/Operator Telephone:	Not reported
Owner/Operator Telephone Ext:	Not reported
Owner/Operator Fax:	Not reported
Owner/Operator Email:	Not reported

Historic Generators:

Receive Date: 20100323

Map ID
Direction
Distance
Elevation

MAP FINDINGS

Site

Database(s)

EDR ID Number
EPA ID Number

CON EDISON - MANHOLE 62484 (Continued)

1014396759

Handler Name: CON EDISON - MANHOLE 62484
Federal Waste Generator Description: Large Quantity Generator
State District Owner: Not reported
Large Quantity Handler of Universal Waste: No
Recognized Trader Importer: No
Recognized Trader Exporter: No
Spent Lead Acid Battery Importer: No
Spent Lead Acid Battery Exporter: No
Current Record: Yes
Non Storage Recycler Activity: Not reported
Electronic Manifest Broker: Not reported

Receive Date: 20090813
Handler Name: CON EDISON
Federal Waste Generator Description: Conditionally Exempt Small Quantity Generator
State District Owner: NY
Large Quantity Handler of Universal Waste: No
Recognized Trader Importer: No
Recognized Trader Exporter: No
Spent Lead Acid Battery Importer: No
Spent Lead Acid Battery Exporter: No
Current Record: No
Non Storage Recycler Activity: Not reported
Electronic Manifest Broker: Not reported

List of NAICS Codes and Descriptions:

NAICS Code: 221122
NAICS Description: ELECTRIC POWER DISTRIBUTION

Facility Has Received Notices of Violations:

Violations: No Violations Found

Evaluation Action Summary:

Evaluations: No Evaluations Found

NY MANIFEST:

Name: CONSOLIDATED EDISON
Address: 39TH STREET & 2ND AVE
City,State,Zip: BROOKLYN, NY 11232
Country: USA
EPA ID: NYP004190740
Facility Status: Not reported
Location Address 1: 39TH STREET & 2ND AVE
Code: BP
Location Address 2: Not reported
Total Tanks: Not reported
Location City: BROOKLYN
Location State: NY
Location Zip: 11232
Location Zip 4: Not reported

NY MANIFEST:

EPAID: NYP004190740
Mailing Name: CONSOLIDATED EDISON
Mailing Contact: FRANKLYN MURRAY

Map ID
Direction
Distance
Elevation

MAP FINDINGS

Site

Database(s)

EDR ID Number
EPA ID Number

CON EDISON - MANHOLE 62484 (Continued)

1014396759

Mailing Address 1: 4 IRVING PLACE RM 828
Mailing Address 2: Not reported
Mailing City: NEW YORK
Mailing State: NY
Mailing Zip: 10003
Mailing Zip 4: Not reported
Mailing Country: USA
Mailing Phone: 2124602808

NY MANIFEST:

Document ID: Not reported
Manifest Status: Not reported
seq: Not reported
Year: 2018
Trans1 State ID: NJD003812047
Trans2 State ID: Not reported
Generator Ship Date: 08/17/2009
Trans1 Recv Date: 08/17/2009
Trans2 Recv Date: Not reported
TSD Site Recv Date: 08/17/2009
Part A Recv Date: Not reported
Part B Recv Date: Not reported
Generator EPA ID: NYP004190740
Trans1 EPA ID: Not reported
Trans2 EPA ID: Not reported
TSD ID 1: NJD991291105
TSD ID 2: Not reported
Manifest Tracking Number: 000894898GBF
Import Indicator: N
Export Indicator: N
Discr Quantity Indicator: N
Discr Type Indicator: N
Discr Residue Indicator: N
Discr Partial Reject Indicator: N
Discr Full Reject Indicator: N
Manifest Ref Number: Not reported
Alt Facility RCRA ID: Not reported
Alt Facility Sign Date: Not reported
MGMT Method Type Code: H141
Waste Code: Not reported
Waste Code: Not reported
Waste Code: Not reported
Waste Code: Not reported
Waste Code: Not reported
Waste Code: Not reported
Quantity: 1400
Units: G - Gallons (liquids only)* (8.3 pounds)
Number of Containers: 1
Container Type: TT - Cargo tank, tank trucks
Handling Method: T Chemical, physical, or biological treatment.
Specific Gravity: 1
Waste Code: D008
Waste Code 1_2: Not reported
Waste Code 1_3: Not reported
Waste Code 1_4: Not reported
Waste Code 1_5: Not reported
Waste Code 1_6: Not reported

Map ID
Direction
Distance
Elevation

MAP FINDINGS

Site

Database(s)

EDR ID Number
EPA ID Number

CON EDISON - MANHOLE 62484 (Continued)

1014396759

NJ MANIFEST:

EPA Id: NYP004190740
Mail Address: 4 IRVING PLACE
Mail City/State/Zip: NEW YORK, NY 10003
Facility Phone: Not reported
Emergency Phone: Not reported
Contact: FRANKLYN MURRAY
Comments: Not reported
SIC Code: Not reported
County: NY047
Municipal: Not reported
Previous EPA Id: Not reported
Gen Flag: Not reported
Trans Flag: Not reported
TSDf Flag: Not reported
Name Change: Not reported
Date Change: Not reported

Manifest:

Manifest Number: 000894898GBF
EPA ID: NYP004190740
Date Shipped: 08/17/2009
TSDf EPA ID: NJD991291105
Transporter EPA ID: NJD003812047
Transporter 2 EPA ID: Not reported
Transporter 3 EPA ID: Not reported
Transporter 4 EPA ID: Not reported
Transporter 5 EPA ID: Not reported
Transporter 6 EPA ID: Not reported
Transporter 7 EPA ID: Not reported
Transporter 8 EPA ID: Not reported
Transporter 9 EPA ID: Not reported
Transporter 10 EPA ID: Not reported
Date Trans1 Transported Waste: 08/17/2009
Date Trans2 Transported Waste: Not reported
Date Trans3 Transported Waste: Not reported
Date Trans4 Transported Waste: Not reported
Date Trans5 Transported Waste: Not reported
Date Trans6 Transported Waste: Not reported
Date Trans7 Transported Waste: Not reported
Date Trans8 Transported Waste: Not reported
Date Trans9 Transported Waste: Not reported
Date Trans10 Transported Waste: Not reported
Date TSDf Received Waste: 08/17/2009
TSDf EPA Facility Name: Not reported
QTY Units: Not reported
Transporter SEQ ID: Not reported
Transporter-1 Date: Not reported
Waste SEQ ID: Not reported
Waste Type Code 2: Not reported
Waste Type Code 3: Not reported
Waste Type Code 4: Not reported
Waste Type Code 5: Not reported
Waste Type Code 6: Not reported
Date Accepted: Not reported
Manifest Discrepancy Type: Not reported
Data Entry Number: Not reported

Map ID
 Direction
 Distance
 Elevation

MAP FINDINGS

Site

Database(s)

EDR ID Number
 EPA ID Number

CON EDISON - MANHOLE 62484 (Continued)

1014396759

Was Load Rejected: NEW YORK, NY 10003
 Reason Load Was Rejected: Not reported

Waste:
 Manifest Year: Not reported
 Waste Code: D008
 Hand Code: H141
 Quantity: 1400 G

G27
South
< 1/8
0.014 mi.
73 ft.

39TH ST & 2ND AVE
39TH ST & 2ND AVE
BROOKLYN, NY
Site 4 of 25 in cluster G

NY Spills S106968534
N/A

Relative:
Higher
Actual:
10 ft.

SPILLS:
 Name: 39TH ST & 2ND AVE
 Address: 39TH ST & 2ND AVE
 City,State,Zip: BROOKLYN, NY
 Spill Number/Closed Date: 0502776 / 2005-08-22
 Facility ID: 0502776
 Facility Type: ER
 DER Facility ID: 84807
 Site ID: 347208
 DEC Region: 2
 Spill Cause: Unknown
 Spill Class: C4
 SWIS: 2401
 Spill Date: 2005-06-08
 Investigator: rvketani
 Referred To: Not reported
 Reported to Dept: 2005-06-08
 CID: 74
 Water Affected: Not reported
 Spill Source: Tank Truck
 Spill Notifier: Fire Department
 Cleanup Ceased: Not reported
 Cleanup Meets Std: False
 Last Inspection: Not reported
 Recommended Penalty: False
 UST Trust: False
 Remediation Phase: 0
 Date Entered In Computer: 2005-06-08
 Spill Record Last Update: 2005-08-25
 Spiller Name: ERIC PAGLIARINI
 Spiller Company: MODEL PETROLEUM TRANSPORT
 Spiller Address: 9 WYTH AVE
 Spiller Company: 001
 Contact Name: DON O'MALLEY
 DEC Memo: ""
 Remarks: "Classic Fuel Oil Corporation Unknown cause of rupture of diesel fuel tank Possibly 20 gallons went into sewer drain prior to arrival of FDNY Cleanup in progress."

All Materials:
 Site ID: 347208

Map ID
Direction
Distance
Elevation

MAP FINDINGS

Site

Database(s)

EDR ID Number
EPA ID Number

39TH ST & 2ND AVE (Continued)

S106968534

Operable Unit ID: 1104948
Operable Unit: 01
Material ID: 1262274
Material Code: 0008
Material Name: diesel
Case No.: Not reported
Material FA: Petroleum
Quantity: 300.00
Units: G
Recovered: .00
Oxygenate: Not reported

G28
South
< 1/8
0.014 mi.
73 ft.

CON EDISON
39TH ST & 2ND AVE
BROOKLYN, NY 11232

NY MANIFEST **S117741101**
N/A

Site 5 of 25 in cluster G

Relative:
Higher

NY MANIFEST:

Actual:
10 ft.

Name: CON EDISON
Address: 39TH ST & 2ND AVE
City,State,Zip: BROOKLYN, NY 11232
Country: USA
EPA ID: NYP004743092
Facility Status: Not reported
Location Address 1: 39 ST & 2 AV
Code: BP
Location Address 2: M46701
Total Tanks: Not reported
Location City: BROOKLYN
Location State: NY
Location Zip: 11201
Location Zip 4: Not reported

NY MANIFEST:

EPAID: NYP004743092
Mailing Name: CON EDISON
Mailing Contact: CON EDISON
Mailing Address 1: 4 IRVING PL
Mailing Address 2: 15TH FL
Mailing City: NEW YORK
Mailing State: NY
Mailing Zip: 10003
Mailing Zip 4: Not reported
Mailing Country: USA
Mailing Phone: Not reported

NY MANIFEST:

Document ID: Not reported
Manifest Status: Not reported
seq: Not reported
Year: 2018
Trans1 State ID: NJD003812047
Trans2 State ID: Not reported
Generator Ship Date: 03/04/2015
Trans1 Recv Date: 03/04/2015
Trans2 Recv Date: Not reported

Map ID
Direction
Distance
Elevation

MAP FINDINGS

Site

Database(s)

EDR ID Number
EPA ID Number

CON EDISON (Continued)

S117741101

TSD Site Recv Date: 03/13/2015
Part A Recv Date: Not reported
Part B Recv Date: Not reported
Generator EPA ID: NYP004743092
Trans1 EPA ID: Not reported
Trans2 EPA ID: Not reported
TSD ID 1: NJD991291105
TSD ID 2: Not reported
Manifest Tracking Number: 002621290GBF
Import Indicator: N
Export Indicator: N
Discr Quantity Indicator: N
Discr Type Indicator: N
Discr Residue Indicator: N
Discr Partial Reject Indicator: N
Discr Full Reject Indicator: N
Manifest Ref Number: Not reported
Alt Facility RCRA ID: Not reported
Alt Facility Sign Date: Not reported
MGMT Method Type Code: H110
Waste Code: Not reported
Waste Code: Not reported
Waste Code: Not reported
Waste Code: Not reported
Waste Code: Not reported
Waste Code: Not reported
Quantity: 500
Units: P - Pounds
Number of Containers: 1
Container Type: TT - Cargo tank, tank trucks
Handling Method: T Chemical, physical, or biological treatment.
Specific Gravity: 1
Waste Code: D008
Waste Code 1_2: Not reported
Waste Code 1_3: Not reported
Waste Code 1_4: Not reported
Waste Code 1_5: Not reported
Waste Code 1_6: Not reported

G29
South
< 1/8
0.014 mi.
73 ft.

2ND AVE &
39TH ST & 2ND AVE
BROOKLYN, NY
Site 6 of 25 in cluster G

NY Spills S106001786
N/A

Relative:
Higher
Actual:
10 ft.

SPILLS:
Name: 2ND AVE &
Address: 39TH ST & 2ND AVE
City,State,Zip: BROOKLYN, NY
Spill Number/Closed Date: 0111708 / 2002-08-02
Facility ID: 0111708
Facility Type: ER
DER Facility ID: 84807
Site ID: 94736
DEC Region: 2
Spill Cause: Equipment Failure
Spill Class: C4

Map ID
Direction
Distance
Elevation

MAP FINDINGS

Site

Database(s)

EDR ID Number
EPA ID Number

2ND AVE & (Continued)

S106001786

SWIS: 2401
Spill Date: 2002-03-12
Investigator: MCTIBBE
Referred To: Not reported
Reported to Dept: 2002-03-12
CID: 257
Water Affected: Not reported
Spill Source: Commercial Vehicle
Spill Notifier: Responsible Party
Cleanup Ceased: Not reported
Cleanup Meets Std: False
Last Inspection: Not reported
Recommended Penalty: False
UST Trust: False
Remediation Phase: 0
Date Entered In Computer: 2002-03-12
Spill Record Last Update: 2002-08-02
Spiller Name: Not reported
Spiller Company: NYC TRANSIT
Spiller Address: Not reported
Spiller Company: 001
Contact Name: JAMES CRANDALL
DEC Memo: "Prior to Sept, 2004 data translation this spill Lead_DEC Field was TIBBE CONTAINED AND CLEANED BY NYCT AND NYC DOS."

Remarks: "clean up is just starting it is all contained to the street"

All Materials:

Site ID: 94736
Operable Unit ID: 850351
Operable Unit: 01
Material ID: 525728
Material Code: 0008
Material Name: diesel
Case No.: Not reported
Material FA: Petroleum
Quantity: 25.00
Units: G
Recovered: .00
Oxygenate: Not reported

G30
South
< 1/8
0.014 mi.
73 ft.

CON EDISON
39TH ST & 2ND AVE
BROOKLYN, NY 11232

NJ MANIFEST **S120668299**
N/A

Site 7 of 25 in cluster G

Relative: NJ MANIFEST:
Higher EPA Id: NYP004743092
Mail Address: IRVING PL, 15TH FL NE
Actual: Mail City/State/Zip: NEW YORK, NY 10003
10 ft. Facility Phone: Not reported
Emergency Phone: Not reported
Contact: THOMAS TEELING
Comments: Not reported
SIC Code: Not reported
County: NY047
Municipal: Not reported

Map ID
Direction
Distance
Elevation

MAP FINDINGS

Site

Database(s)

EDR ID Number
EPA ID Number

CON EDISON (Continued)

S120668299

Previous EPA Id:	Not reported
Gen Flag:	Not reported
Trans Flag:	Not reported
TSDf Flag:	Not reported
Name Change:	Not reported
Date Change:	Not reported
Manifest:	
Manifest Number:	002621290GBF
EPA ID:	NYP004743092
Date Shipped:	3/4/2015
TSDf EPA ID:	NJD991291105
Transporter EPA ID:	NJD003812047
Transporter 2 EPA ID:	Not reported
Transporter 3 EPA ID:	Not reported
Transporter 4 EPA ID:	Not reported
Transporter 5 EPA ID:	Not reported
Transporter 6 EPA ID:	Not reported
Transporter 7 EPA ID:	Not reported
Transporter 8 EPA ID:	Not reported
Transporter 9 EPA ID:	Not reported
Transporter 10 EPA ID:	Not reported
Date Trans1 Transported Waste:	Not reported
Date Trans2 Transported Waste:	Not reported
Date Trans3 Transported Waste:	Not reported
Date Trans4 Transported Waste:	Not reported
Date Trans5 Transported Waste:	Not reported
Date Trans6 Transported Waste:	Not reported
Date Trans7 Transported Waste:	Not reported
Date Trans8 Transported Waste:	Not reported
Date Trans9 Transported Waste:	Not reported
Date Trans10 Transported Waste:	Not reported
Date TSDf Received Waste:	Not reported
TSDf EPA Facility Name:	Not reported
QTY Units:	Not reported
Transporter SEQ ID:	Not reported
Transporter-1 Date:	Not reported
Waste SEQ ID:	Not reported
Waste Type Code 2:	Not reported
Waste Type Code 3:	Not reported
Waste Type Code 4:	Not reported
Waste Type Code 5:	Not reported
Waste Type Code 6:	Not reported
Date Accepted:	Not reported
Manifest Discrepancy Type:	Not reported
Data Entry Number:	Not reported
Was Load Rejectedd:	NEW YORK, NY 10003
Reason Load Was Rejected:	Not reported

MAP FINDINGS

Map ID
 Direction
 Distance
 Elevation

Site

Database(s)

EDR ID Number
 EPA ID Number

G31
South
< 1/8
0.014 mi.
73 ft.

CON EDISON
39 ST & 2 AVE
BROOKLYN, NY 11232
Site 8 of 25 in cluster G

NJ MANIFEST **S120667979**
 N/A

Relative:
Higher
Actual:
10 ft.

NJ MANIFEST:
 EPA Id: NYP004739439
 Mail Address: IRVING PLACE, 15TH FL NE
 Mail City/State/Zip: NEW YORK, NY 10003
 Facility Phone: Not reported
 Emergency Phone: Not reported
 Contact: THERESA BURKARD
 Comments: Not reported
 SIC Code: Not reported
 County: NY047
 Municipal: Not reported
 Previous EPA Id: Not reported
 Gen Flag: Not reported
 Trans Flag: Not reported
 TSDF Flag: Not reported
 Name Change: Not reported
 Date Change: Not reported

Manifest:
 Manifest Number: 012772195JJK
 EPA ID: NYP004739439
 Date Shipped: 2/26/2015
 TSDF EPA ID: NJD002200046
 Transporter EPA ID: NJ0000027193
 Transporter 2 EPA ID: Not reported
 Transporter 3 EPA ID: Not reported
 Transporter 4 EPA ID: Not reported
 Transporter 5 EPA ID: Not reported
 Transporter 6 EPA ID: Not reported
 Transporter 7 EPA ID: Not reported
 Transporter 8 EPA ID: Not reported
 Transporter 9 EPA ID: Not reported
 Transporter 10 EPA ID: Not reported
 Date Trans1 Transported Waste: Not reported
 Date Trans2 Transported Waste: Not reported
 Date Trans3 Transported Waste: Not reported
 Date Trans4 Transported Waste: Not reported
 Date Trans5 Transported Waste: Not reported
 Date Trans6 Transported Waste: Not reported
 Date Trans7 Transported Waste: Not reported
 Date Trans8 Transported Waste: Not reported
 Date Trans9 Transported Waste: Not reported
 Date Trans10 Transported Waste: Not reported
 Date TSDF Received Waste: Not reported
 TSDF EPA Facility Name: Not reported
 QTY Units: Not reported
 Transporter SEQ ID: Not reported
 Transporter-1 Date: Not reported
 Waste SEQ ID: Not reported
 Waste Type Code 2: Not reported
 Waste Type Code 3: Not reported
 Waste Type Code 4: Not reported
 Waste Type Code 5: Not reported
 Waste Type Code 6: Not reported

Map ID
Direction
Distance
Elevation

MAP FINDINGS

Site

Database(s)

EDR ID Number
EPA ID Number

CON EDISON (Continued)

S120667979

Date Accepted: Not reported
Manifest Discrepancy Type: Not reported
Data Entry Number: Not reported
Was Load Rejected: NEW YORK, NY 10003
Reason Load Was Rejected: Not reported

G32
South
< 1/8
0.014 mi.
73 ft.

CON EDISON
39TH ST & 2ND AVE
BROOKLYN, NY 11232
Site 9 of 25 in cluster G

NY MANIFEST S117740760
N/A

Relative:
Higher
Actual:
10 ft.

NY MANIFEST:
Name: CON EDISON
Address: 39TH ST & 2ND AVE
City,State,Zip: BROOKLYN, NY 11232
Country: USA
EPA ID: NYP004739439
Facility Status: Not reported
Location Address 1: 39 ST & 2N AV
Code: BP
Location Address 2: Not reported
Total Tanks: Not reported
Location City: BROOKLYN
Location State: NY
Location Zip: 11232
Location Zip 4: Not reported

NY MANIFEST:
EPAID: NYP004739439
Mailing Name: CON EDISON
Mailing Contact: CON EDISON
Mailing Address 1: 4 IRVING PL
Mailing Address 2: 15TH FL
Mailing City: NEW YORK
Mailing State: NY
Mailing Zip: 10003
Mailing Zip 4: Not reported
Mailing Country: USA
Mailing Phone: Not reported

NY MANIFEST:
Document ID: Not reported
Manifest Status: Not reported
seq: Not reported
Year: 2018
Trans1 State ID: NJ0000027193
Trans2 State ID: Not reported
Generator Ship Date: 02/26/2015
Trans1 Recv Date: 02/26/2015
Trans2 Recv Date: Not reported
TSD Site Recv Date: 02/27/2015
Part A Recv Date: Not reported
Part B Recv Date: Not reported
Generator EPA ID: NYP004739439
Trans1 EPA ID: Not reported

Map ID
 Direction
 Distance
 Elevation

MAP FINDINGS

Site

Database(s)

EDR ID Number
 EPA ID Number

CON EDISON (Continued)

S117740760

Trans2 EPA ID: Not reported
 TSD ID 1: NJD002200046
 TSD ID 2: Not reported
 Manifest Tracking Number: 012772195JJK
 Import Indicator: N
 Export Indicator: N
 Discr Quantity Indicator: N
 Discr Type Indicator: N
 Discr Residue Indicator: N
 Discr Partial Reject Indicator: N
 Discr Full Reject Indicator: N
 Manifest Ref Number: Not reported
 Alt Facility RCRA ID: Not reported
 Alt Facility Sign Date: Not reported
 MGMT Method Type Code: H110
 Waste Code: Not reported
 Waste Code: Not reported
 Waste Code: Not reported
 Waste Code: Not reported
 Waste Code: Not reported
 Waste Code: Not reported
 Quantity: 2000
 Units: G - Gallons (liquids only)* (8.3 pounds)
 Number of Containers: 1
 Container Type: TT - Cargo tank, tank trucks
 Handling Method: T Chemical, physical, or biological treatment.
 Specific Gravity: 1
 Waste Code: D008
 Waste Code 1_2: Not reported
 Waste Code 1_3: Not reported
 Waste Code 1_4: Not reported
 Waste Code 1_5: Not reported
 Waste Code 1_6: Not reported

B33
SE
 < 1/8
 0.014 mi.
 75 ft.

12-15 37TH STREET
12-15 37TH STREET
BROOKLYN, NY
Site 3 of 3 in cluster B

NY Spills S102672385
N/A

Relative:
Higher
Actual:
9 ft.

SPILLS:
 Name: 12-15 37TH STREET
 Address: 12-15 37TH STREET
 City,State,Zip: BROOKLYN, NY
 Spill Number/Closed Date: 9313215 / 1994-02-07
 Facility ID: 9313215
 Facility Type: ER
 DER Facility ID: 210860
 Site ID: 257511
 DEC Region: 2
 Spill Cause: Unknown
 Spill Class: C4
 SWIS: 2401
 Spill Date: 1994-02-07
 Investigator: HEALY
 Referred To: Not reported
 Reported to Dept: 1993-02-07

Map ID
 Direction
 Distance
 Elevation

MAP FINDINGS

Site

Database(s)

EDR ID Number
 EPA ID Number

12-15 37TH STREET (Continued)

S102672385

CID: Not reported
 Water Affected: Not reported
 Spill Source: Unknown
 Spill Notifier: Affected Persons
 Cleanup Ceased: 1994-02-07
 Cleanup Meets Std: True
 Last Inspection: Not reported
 Recommended Penalty: False
 UST Trust: False
 Remediation Phase: 0
 Date Entered In Computer: 1994-02-11
 Spill Record Last Update: 2004-09-30
 Spiller Name: Not reported
 Spiller Company: UNK
 Spiller Address: Not reported
 Spiller Company: 999
 Contact Name: Not reported
 DEC Memo: ""
 Remarks: "66TH PRECINT ON SCENE."

All Materials:

Site ID: 257511
 Operable Unit ID: 991661
 Operable Unit: 01
 Material ID: 388605
 Material Code: 0066A
 Material Name: unknown petroleum
 Case No.: Not reported
 Material FA: Petroleum
 Quantity: -40.00
 Units: G
 Recovered: .00
 Oxygenate: Not reported

G34
SSE
 < 1/8
 0.014 mi.
 76 ft.

VAULT 2020
39TH ST/2ND AVE
BROOKLYN, NY

NY Spills S102239170
N/A

Site 10 of 25 in cluster G

Relative:
Higher
Actual:
10 ft.

SPILLS:
 Name: VAULT 2020
 Address: 39TH ST/2ND AVE
 City,State,Zip: BROOKLYN, NY
 Spill Number/Closed Date: 9514818 / 2005-02-07
 Facility ID: 9514818
 Facility Type: ER
 DER Facility ID: 62777
 Site ID: 65332
 DEC Region: 2
 Spill Cause: Equipment Failure
 Spill Class: C3
 SWIS: 2401
 Spill Date: 1996-02-20
 Investigator: JHOCONNE
 Referred To: Not reported
 Reported to Dept: 1996-02-20

Map ID
 Direction
 Distance
 Elevation

MAP FINDINGS

Site

Database(s)

EDR ID Number
 EPA ID Number

VAULT 2020 (Continued)

S102239170

CID: 312
 Water Affected: Not reported
 Spill Source: Commercial/Industrial
 Spill Notifier: Responsible Party
 Cleanup Ceased: Not reported
 Cleanup Meets Std: False
 Last Inspection: Not reported
 Recommended Penalty: False
 UST Trust: False
 Remediation Phase: 0
 Date Entered In Computer: 1996-02-20
 Spill Record Last Update: 2005-02-07
 Spiller Name: LISA
 Spiller Company: CON ED
 Spiller Address: 4 IRVING PLACE
 Spiller Company: 001
 Contact Name: Not reported
 DEC Memo: "Prior to Sept, 2004 data translation this spill Lead_DEC Field was O'CONNELL 2/7/05: Con Ed submitted copy of original notification letter to DEP, which states: Location of Release: Vault No. 2020 on south side of 39th Street, 51 ft. West of 2nd Avenue, Brooklyn. Name of Substance Release: Transformer Oil (170ppm PCB). estimate.d Qual]tity of Substance Release: Approximately 2 gallons of oil. Total PCB <0.01 lb. Description of Areas Affected by Release: Transformer vault, possible entry of PCB oil into tine leading to sewage treatment plant. Con Ed inepcted vault in August 2004 and found no evidence of contamiantion. Close out. (JHO)"

Remarks: "transformer bottom is porous and leaked product into vault - 170ppm drain in vault - drain is clogged with oil absorbant - drain goes to a pollution plant"

All Materials:
 Site ID: 65332
 Operable Unit ID: 1025915
 Operable Unit: 01
 Material ID: 354941
 Material Code: 0017A
 Material Name: PCB oil
 Case No.: Not reported
 Material FA: Petroleum
 Quantity: 2.00
 Units: G
 Recovered: .00
 Oxygenate: Not reported

D35
 SSW
 < 1/8
 0.017 mi.
 92 ft.

CON EDISON
138 39TH ST
BROOKLYN, NY 11232
Site 3 of 15 in cluster D

NJ MANIFEST S120669438
N/A

Relative:
Higher
Actual:
10 ft.

NJ MANIFEST:
 EPA Id: NYP004756110
 Mail Address: IRVING PL, 15TH FL NE
 Mail City/State/Zip: NEW YORK, NY 10003
 Facility Phone: Not reported
 Emergency Phone: Not reported

Map ID
Direction
Distance
Elevation

MAP FINDINGS

Site

Database(s)

EDR ID Number
EPA ID Number

CON EDISON (Continued)

S120669438

Contact: THOMAS TEELING
Comments: Not reported
SIC Code: Not reported
County: NY047
Municipal: Not reported
Previous EPA Id: Not reported
Gen Flag: Not reported
Trans Flag: Not reported
TSDf Flag: Not reported
Name Change: Not reported
Date Change: Not reported

Manifest:

Manifest Number: 014088080JJK
EPA ID: NYP004756110
Date Shipped: 3/23/2015
TSDf EPA ID: NJD002200046
Transporter EPA ID: NJ0000027193
Transporter 2 EPA ID: Not reported
Transporter 3 EPA ID: Not reported
Transporter 4 EPA ID: Not reported
Transporter 5 EPA ID: Not reported
Transporter 6 EPA ID: Not reported
Transporter 7 EPA ID: Not reported
Transporter 8 EPA ID: Not reported
Transporter 9 EPA ID: Not reported
Transporter 10 EPA ID: Not reported
Date Trans1 Transported Waste: Not reported
Date Trans2 Transported Waste: Not reported
Date Trans3 Transported Waste: Not reported
Date Trans4 Transported Waste: Not reported
Date Trans5 Transported Waste: Not reported
Date Trans6 Transported Waste: Not reported
Date Trans7 Transported Waste: Not reported
Date Trans8 Transported Waste: Not reported
Date Trans9 Transported Waste: Not reported
Date Trans10 Transported Waste: Not reported
Date TSDf Received Waste: Not reported
TSDf EPA Facility Name: Not reported
QTY Units: Not reported
Transporter SEQ ID: Not reported
Transporter-1 Date: Not reported
Waste SEQ ID: Not reported
Waste Type Code 2: Not reported
Waste Type Code 3: Not reported
Waste Type Code 4: Not reported
Waste Type Code 5: Not reported
Waste Type Code 6: Not reported
Date Accepted: Not reported
Manifest Discrepancy Type: Not reported
Data Entry Number: Not reported
Was Load Rejected: NEW YORK, NY 10003
Reason Load Was Rejected: Not reported

MAP FINDINGS

Map ID
 Direction
 Distance
 Elevation

Site

Database(s)

EDR ID Number
 EPA ID Number

D36
SSW
 < 1/8
 0.017 mi.
 92 ft.

CON EDISON
138 39TH ST
BROOKLYN, NY 11232

Site 4 of 15 in cluster D

NY MANIFEST **S118088074**
 N/A

Relative:
Higher

Actual:
10 ft.

NY MANIFEST:

Name: CON EDISON
 Address: 138 39TH ST
 City,State,Zip: BROOKLYN, NY 11232
 Country: USA
 EPA ID: NYP004756110
 Facility Status: Not reported
 Location Address 1: 168 39TH ST
 Code: BP
 Location Address 2: MH 56701
 Total Tanks: Not reported
 Location City: BROOKLYN
 Location State: NY
 Location Zip: 11232
 Location Zip 4: Not reported

NY MANIFEST:

EPAID: NYP004756110
 Mailing Name: CON EDISON
 Mailing Contact: TOM TEELING
 Mailing Address 1: 4 IRVING PLACE - 15TH FLOOR
 Mailing Address 2: Not reported
 Mailing City: NEW YORK
 Mailing State: NY
 Mailing Zip: 10003
 Mailing Zip 4: Not reported
 Mailing Country: USA
 Mailing Phone: Not reported

NY MANIFEST:

Document ID: Not reported
 Manifest Status: Not reported
 seq: Not reported
 Year: 2018
 Trans1 State ID: NJ0000027193
 Trans2 State ID: Not reported
 Generator Ship Date: 03/23/2015
 Trans1 Recv Date: 03/23/2015
 Trans2 Recv Date: Not reported
 TSD Site Recv Date: 03/27/2015
 Part A Recv Date: Not reported
 Part B Recv Date: Not reported
 Generator EPA ID: NYP004756110
 Trans1 EPA ID: Not reported
 Trans2 EPA ID: Not reported
 TSDF ID 1: NJD002200046
 TSDF ID 2: Not reported
 Manifest Tracking Number: 014088080JJK
 Import Indicator: N
 Export Indicator: N
 Discr Quantity Indicator: N
 Discr Type Indicator: N
 Discr Residue Indicator: N

Map ID
 Direction
 Distance
 Elevation

MAP FINDINGS

Site

Database(s)

EDR ID Number
 EPA ID Number

CON EDISON (Continued)

S118088074

Discr Partial Reject Indicator: N
 Discr Full Reject Indicator: N
 Manifest Ref Number: Not reported
 Alt Facility RCRA ID: Not reported
 Alt Facility Sign Date: Not reported
 MGMT Method Type Code: H110
 Waste Code: Not reported
 Waste Code: Not reported
 Waste Code: Not reported
 Waste Code: Not reported
 Waste Code: Not reported
 Waste Code: Not reported
 Quantity: 1500
 Units: P - Pounds
 Number of Containers: 1
 Container Type: TT - Cargo tank, tank trucks
 Handling Method: T Chemical, physical, or biological treatment.
 Specific Gravity: 1
 Waste Code: D008
 Waste Code 1_2: Not reported
 Waste Code 1_3: Not reported
 Waste Code 1_4: Not reported
 Waste Code 1_5: Not reported
 Waste Code 1_6: Not reported

D37
SSW
 < 1/8
 0.017 mi.
 92 ft.

CON EDISON
138 39TH ST
BROOKLYN, NY 11232

RCRA NonGen / NLR **1018280709**
FINDS **NYP004756110**
ECHO

Site 5 of 15 in cluster D

Relative:
Higher
Actual:
10 ft.

RCRA NonGen / NLR:
 Date Form Received by Agency: 20150323
 Handler Name: CON EDISON
 Handler Address: 138 39TH ST
 Handler City,State,Zip: BROOKLYN, NY 11232
 EPA ID: NYP004756110
 Contact Name: THOMAS TEELING
 Contact Address: Not reported
 Contact City,State,Zip: Not reported
 Contact Telephone: 212-460-3770
 Contact Fax: Not reported
 Contact Email: Not reported
 Contact Title: Not reported
 EPA Region: 02
 Land Type: Private
 Federal Waste Generator Description: Not a generator, verified
 Non-Notifier: Not reported
 Biennial Report Cycle: Not reported
 Accessibility: Not reported
 Active Site Indicator: Not reported
 State District Owner: NY
 State District: NYSDEC R2
 Mailing Address: IRVING PL, 15TH FL NE
 Mailing City,State,Zip: NEW YORK, NY 10003
 Owner Name: Not reported
 Owner Type: Not reported

Map ID
 Direction
 Distance
 Elevation

MAP FINDINGS

Site

Database(s)

EDR ID Number
 EPA ID Number

CON EDISON (Continued)

1018280709

Operator Name:	Not reported
Operator Type:	Not reported
Short-Term Generator Activity:	No
Importer Activity:	No
Mixed Waste Generator:	No
Transporter Activity:	No
Transfer Facility Activity:	No
Recycler Activity with Storage:	No
Small Quantity On-Site Burner Exemption:	No
Smelting Melting and Refining Furnace Exemption:	No
Underground Injection Control:	No
Off-Site Waste Receipt:	No
Universal Waste Indicator:	No
Universal Waste Destination Facility:	No
Federal Universal Waste:	No
Active Site Fed-Reg Treatment Storage and Disposal Facility:	Not reported
Active Site Converter Treatment storage and Disposal Facility:	Not reported
Active Site State-Reg Treatment Storage and Disposal Facility:	Not reported
Active Site State-Reg Handler:	---
Federal Facility Indicator:	Not reported
Hazardous Secondary Material Indicator:	NN
Sub-Part K Indicator:	Not reported
Commercial TSD Indicator:	No
Treatment Storage and Disposal Type:	Not reported
2018 GPRC Permit Baseline:	Not on the Baseline
2018 GPRC Renewals Baseline:	Not on the Baseline
Permit Renewals Workload Universe:	Not reported
Permit Workload Universe:	Not reported
Permit Progress Universe:	Not reported
Post-Closure Workload Universe:	Not reported
Closure Workload Universe:	Not reported
202 GPRC Corrective Action Baseline:	No
Corrective Action Workload Universe:	No
Subject to Corrective Action Universe:	No
Non-TSDs Where RCRA CA has Been Imposed Universe:	No
TSDs Potentially Subject to CA Under 3004 (u)/(v) Universe:	No
TSDs Only Subject to CA under Discretionary Auth Universe:	No
Corrective Action Priority Ranking:	No NCAPS ranking
Environmental Control Indicator:	No
Institutional Control Indicator:	No
Human Exposure Controls Indicator:	N/A
Groundwater Controls Indicator:	N/A
Operating TSD Universe:	Not reported
Full Enforcement Universe:	Not reported
Significant Non-Complier Universe:	No
Unaddressed Significant Non-Complier Universe:	No
Addressed Significant Non-Complier Universe:	No
Significant Non-Complier With a Compliance Schedule Universe:	No
Financial Assurance Required:	Not reported
Handler Date of Last Change:	20160502
Recognized Trader-Importer:	No
Recognized Trader-Exporter:	No
Importer of Spent Lead Acid Batteries:	No
Exporter of Spent Lead Acid Batteries:	No
Recycler Activity Without Storage:	Not reported
Manifest Broker:	Not reported
Sub-Part P Indicator:	No

Map ID
Direction
Distance
Elevation

MAP FINDINGS

Site

Database(s)

EDR ID Number
EPA ID Number

CON EDISON (Continued)

1018280709

Historic Generators:

Receive Date: 20150323
Handler Name: CON EDISON
Federal Waste Generator Description: Large Quantity Generator
State District Owner: NY
Large Quantity Handler of Universal Waste: No
Recognized Trader Importer: No
Recognized Trader Exporter: No
Spent Lead Acid Battery Importer: No
Spent Lead Acid Battery Exporter: No
Current Record: No
Non Storage Recycler Activity: Not reported
Electronic Manifest Broker: Not reported

Receive Date: 20150323
Handler Name: CON EDISON
Federal Waste Generator Description: Not a generator, verified
State District Owner: NY
Large Quantity Handler of Universal Waste: No
Recognized Trader Importer: No
Recognized Trader Exporter: No
Spent Lead Acid Battery Importer: No
Spent Lead Acid Battery Exporter: No
Current Record: Yes
Non Storage Recycler Activity: Not reported
Electronic Manifest Broker: Not reported

List of NAICS Codes and Descriptions:

NAICS Codes: No NAICS Codes Found

Facility Has Received Notices of Violations:

Violations: No Violations Found

Evaluation Action Summary:

Evaluations: No Evaluations Found

FINDS:

Registry ID: 110067710659

Click Here:

Environmental Interest/Information System:

RCRAInfo is a national information system that supports the Resource Conservation and Recovery Act (RCRA) program through the tracking of events and activities related to facilities that generate, transport, and treat, store, or dispose of hazardous waste. RCRAInfo allows RCRA program staff to track the notification, permit, compliance, and corrective action activities required under RCRA.

[Click this hyperlink](#) while viewing on your computer to access additional FINDS: detail in the EDR Site Report.

ECHO:

Envid: 1018280709
Registry ID: 110067710659

Map ID
 Direction
 Distance
 Elevation

MAP FINDINGS

Site

Database(s)

EDR ID Number
 EPA ID Number

CON EDISON (Continued)

1018280709

DFR URL: <http://echo.epa.gov/detailed-facility-report?fid=110067710659>
 Name: CON EDISON
 Address: 138 39TH ST
 City,State,Zip: BROOKLYN, NY 11232

D38
South
< 1/8
0.018 mi.
95 ft.

CARLSON INKS
148 39TH ST.
BROOKLYN, NY 11232

RCRA NonGen / NLR
FINDS
ECHO

1000334279
NYD001502855

Site 6 of 15 in cluster D

Relative:
Higher
Actual:
10 ft.

RCRA NonGen / NLR:
 Date Form Received by Agency: 20070101
 Handler Name: CHROMADYNE CORPORATION
 Handler Address: 148 39TH ST
 Handler City,State,Zip: BROOKLYN, NY 11232
 EPA ID: NYD001502855
 Contact Name: Not reported
 Contact Address: 39TH ST
 Contact City,State,Zip: BROOKLYN, NY 11232
 Contact Telephone: Not reported
 Contact Fax: Not reported
 Contact Email: Not reported
 Contact Title: Not reported
 EPA Region: 02
 Land Type: Not reported
 Federal Waste Generator Description: Not a generator, verified
 Non-Notifier: X
 Biennial Report Cycle: Not reported
 Accessibility: Not reported
 Active Site Indicator: Not reported
 State District Owner: NY
 State District: NYSDEC R2
 Mailing Address: 39TH ST
 Mailing City,State,Zip: BROOKLYN, NY 11232
 Owner Name: OWNERNAME
 Owner Type: Private
 Operator Name: OWNERNAME
 Operator Type: Private
 Short-Term Generator Activity: No
 Importer Activity: No
 Mixed Waste Generator: No
 Transporter Activity: No
 Transfer Facility Activity: No
 Recycler Activity with Storage: No
 Small Quantity On-Site Burner Exemption: No
 Smelting Melting and Refining Furnace Exemption: No
 Underground Injection Control: No
 Off-Site Waste Receipt: No
 Universal Waste Indicator: No
 Universal Waste Destination Facility: No
 Federal Universal Waste: No
 Active Site Fed-Reg Treatment Storage and Disposal Facility: Not reported
 Active Site Converter Treatment storage and Disposal Facility: Not reported
 Active Site State-Reg Treatment Storage and Disposal Facility: Not reported
 Active Site State-Reg Handler: ---
 Federal Facility Indicator: Not reported
 Hazardous Secondary Material Indicator: NN

Map ID
 Direction
 Distance
 Elevation

MAP FINDINGS

Site

Database(s)

EDR ID Number
 EPA ID Number

CARLSON INKS (Continued)

1000334279

Sub-Part K Indicator:	Not reported
Commercial TSD Indicator:	No
Treatment Storage and Disposal Type:	Not reported
2018 GPRC Permit Baseline:	Not on the Baseline
2018 GPRC Renewals Baseline:	Not on the Baseline
Permit Renewals Workload Universe:	Not reported
Permit Workload Universe:	Not reported
Permit Progress Universe:	Not reported
Post-Closure Workload Universe:	Not reported
Closure Workload Universe:	Not reported
202 GPRC Corrective Action Baseline:	No
Corrective Action Workload Universe:	No
Subject to Corrective Action Universe:	No
Non-TSDs Where RCRA CA has Been Imposed Universe:	No
TSDs Potentially Subject to CA Under 3004 (u)/(v) Universe:	No
TSDs Only Subject to CA under Discretionary Auth Universe:	No
Corrective Action Priority Ranking:	No NCAPS ranking
Environmental Control Indicator:	No
Institutional Control Indicator:	No
Human Exposure Controls Indicator:	N/A
Groundwater Controls Indicator:	N/A
Operating TSD Universe:	Not reported
Full Enforcement Universe:	Not reported
Significant Non-Complier Universe:	No
Unaddressed Significant Non-Complier Universe:	No
Addressed Significant Non-Complier Universe:	No
Significant Non-Complier With a Compliance Schedule Universe:	No
Financial Assurance Required:	Not reported
Handler Date of Last Change:	20150414
Recognized Trader-Importer:	No
Recognized Trader-Exporter:	No
Importer of Spent Lead Acid Batteries:	No
Exporter of Spent Lead Acid Batteries:	No
Recycler Activity Without Storage:	Not reported
Manifest Broker:	Not reported
Sub-Part P Indicator:	No

Handler - Owner Operator:

Owner/Operator Indicator:	Owner
Owner/Operator Name:	OWNERNAME
Legal Status:	Private
Date Became Current:	Not reported
Date Ended Current:	Not reported
Owner/Operator Address:	NOT REQUIRED
Owner/Operator City,State,Zip:	NOT REQUIRED, WY 99999
Owner/Operator Telephone:	212-555-1212
Owner/Operator Telephone Ext:	Not reported
Owner/Operator Fax:	Not reported
Owner/Operator Email:	Not reported
Owner/Operator Indicator:	Owner
Owner/Operator Name:	OWNERNAME
Legal Status:	Private
Date Became Current:	Not reported
Date Ended Current:	Not reported
Owner/Operator Address:	NOT REQUIRED

Map ID
Direction
Distance
Elevation

MAP FINDINGS

Site

Database(s)

EDR ID Number
EPA ID Number

CARLSON INKS (Continued)

1000334279

Owner/Operator City,State,Zip: NOT REQUIRED, WY 99999
Owner/Operator Telephone: 212-555-1212
Owner/Operator Telephone Ext: Not reported
Owner/Operator Fax: Not reported
Owner/Operator Email: Not reported

Owner/Operator Indicator: Operator
Owner/Operator Name: OWNERNAME
Legal Status: Private
Date Became Current: Not reported
Date Ended Current: Not reported
Owner/Operator Address: NOT REQUIRED
Owner/Operator City,State,Zip: NOT REQUIRED, WY 99999
Owner/Operator Telephone: 212-555-1212
Owner/Operator Telephone Ext: Not reported
Owner/Operator Fax: Not reported
Owner/Operator Email: Not reported

Historic Generators:

Receive Date: 19801231
Handler Name: CHROMADYNE CORPORATION
Federal Waste Generator Description: Not a generator, verified
State District Owner: NY
Large Quantity Handler of Universal Waste: No
Recognized Trader Importer: No
Recognized Trader Exporter: No
Spent Lead Acid Battery Importer: No
Spent Lead Acid Battery Exporter: No
Current Record: No
Non Storage Recycler Activity: Not reported
Electronic Manifest Broker: Not reported

Receive Date: 20060101
Handler Name: CHROMADYNE CORPORATION
Federal Waste Generator Description: Not a generator, verified
State District Owner: NY
Large Quantity Handler of Universal Waste: No
Recognized Trader Importer: No
Recognized Trader Exporter: No
Spent Lead Acid Battery Importer: No
Spent Lead Acid Battery Exporter: No
Current Record: No
Non Storage Recycler Activity: Not reported
Electronic Manifest Broker: Not reported

Receive Date: 20070101
Handler Name: CHROMADYNE CORPORATION
Federal Waste Generator Description: Not a generator, verified
State District Owner: NY
Large Quantity Handler of Universal Waste: No
Recognized Trader Importer: No
Recognized Trader Exporter: No
Spent Lead Acid Battery Importer: No
Spent Lead Acid Battery Exporter: No
Current Record: Yes
Non Storage Recycler Activity: Not reported
Electronic Manifest Broker: Not reported

Map ID
Direction
Distance
Elevation

MAP FINDINGS

Site

Database(s)

EDR ID Number
EPA ID Number

CARLSON INKS (Continued)

1000334279

List of NAICS Codes and Descriptions:

NAICS Code: 32591
NAICS Description: PRINTING INK MANUFACTURING

NAICS Code: 42183
NAICS Description: INDUSTRIAL MACHINERY AND EQUIPMENT WHOLESALERS

Facility Has Received Notices of Violation:

Found Violation: No
Agency Which Determined Violation: Not reported
Violation Short Description: Not reported
Date Violation was Determined: Not reported
Actual Return to Compliance Date: Not reported
Return to Compliance Qualifier: Not reported
Violation Responsible Agency: Not reported
Scheduled Compliance Date: Not reported
Enforcement Identifier: Not reported
Date of Enforcement Action: Not reported
Enforcement Responsible Agency: Not reported
Enforcement Docket Number: Not reported
Enforcement Attorney: Not reported
Corrective Action Component: Not reported
Appeal Initiated Date: Not reported
Appeal Resolution Date: Not reported
Disposition Status Date: Not reported
Disposition Status: Not reported
Disposition Status Description: Not reported
Consent/Final Order Sequence Number: Not reported
Consent/Final Order Respondent Name: Not reported
Consent/Final Order Lead Agency: Not reported
Enforcement Type: Not reported
Enforcement Responsible Person: Not reported
Enforcement Responsible Sub-Organization: Not reported
SEP Sequence Number: Not reported
SEP Expenditure Amount: Not reported
SEP Scheduled Completion Date: Not reported
SEP Actual Date: Not reported
SEP Defaulted Date: Not reported
SEP Type: Not reported
SEP Type Description: Not reported
Proposed Amount: Not reported
Final Monetary Amount: Not reported
Paid Amount: Not reported
Final Count: Not reported
Final Amount: Not reported

Found Violation: No
Agency Which Determined Violation: Not reported
Violation Short Description: Not reported
Date Violation was Determined: Not reported
Actual Return to Compliance Date: Not reported
Return to Compliance Qualifier: Not reported
Violation Responsible Agency: Not reported
Scheduled Compliance Date: Not reported
Enforcement Identifier: Not reported
Date of Enforcement Action: Not reported

Map ID
Direction
Distance
Elevation

MAP FINDINGS

Site

Database(s)

EDR ID Number
EPA ID Number

CARLSON INKS (Continued)

1000334279

Enforcement Responsible Agency: Not reported
Enforcement Docket Number: Not reported
Enforcement Attorney: Not reported
Corrective Action Component: Not reported
Appeal Initiated Date: Not reported
Appeal Resolution Date: Not reported
Disposition Status Date: Not reported
Disposition Status: Not reported
Disposition Status Description: Not reported
Consent/Final Order Sequence Number: Not reported
Consent/Final Order Respondent Name: Not reported
Consent/Final Order Lead Agency: Not reported
Enforcement Type: Not reported
Enforcement Responsible Person: Not reported
Enforcement Responsible Sub-Organization: Not reported
SEP Sequence Number: Not reported
SEP Expenditure Amount: Not reported
SEP Scheduled Completion Date: Not reported
SEP Actual Date: Not reported
SEP Defaulted Date: Not reported
SEP Type: Not reported
SEP Type Description: Not reported
Proposed Amount: Not reported
Final Monetary Amount: Not reported
Paid Amount: Not reported
Final Count: Not reported
Final Amount: Not reported

Evaluation Action Summary:

Evaluation Date: 19831026
Evaluation Responsible Agency: EPA
Found Violation: No
Evaluation Type Description: COMPLIANCE EVALUATION INSPECTION ON-SITE
Evaluation Responsible Person Identifier: Not reported
Evaluation Responsible Sub-Organization: Not reported
Actual Return to Compliance Date: Not reported
Scheduled Compliance Date: Not reported
Date of Request: Not reported
Date Response Received: Not reported
Request Agency: Not reported
Former Citation: Not reported

Evaluation Date: 19861210
Evaluation Responsible Agency: State
Found Violation: No
Evaluation Type Description: COMPLIANCE EVALUATION INSPECTION ON-SITE
Evaluation Responsible Person Identifier: NYDEC
Evaluation Responsible Sub-Organization: Not reported
Actual Return to Compliance Date: Not reported
Scheduled Compliance Date: Not reported
Date of Request: Not reported
Date Response Received: Not reported
Request Agency: Not reported
Former Citation: Not reported

Map ID
Direction
Distance
Elevation

MAP FINDINGS

Site

Database(s)

EDR ID Number
EPA ID Number

CARLSON INKS (Continued)

1000334279

FINDS:

Registry ID: 110009464258

Click Here:

Environmental Interest/Information System:

RCRAInfo is a national information system that supports the Resource Conservation and Recovery Act (RCRA) program through the tracking of events and activities related to facilities that generate, transport, and treat, store, or dispose of hazardous waste. RCRAInfo allows RCRA program staff to track the notification, permit, compliance, and corrective action activities required under RCRA.

Registry ID: 110009464338

Click Here:

Environmental Interest/Information System:

RCRAInfo is a national information system that supports the Resource Conservation and Recovery Act (RCRA) program through the tracking of events and activities related to facilities that generate, transport, and treat, store, or dispose of hazardous waste. RCRAInfo allows RCRA program staff to track the notification, permit, compliance, and corrective action activities required under RCRA.

Registry ID: 110004326569

Click Here:

Environmental Interest/Information System:

RCRAInfo is a national information system that supports the Resource Conservation and Recovery Act (RCRA) program through the tracking of events and activities related to facilities that generate, transport, and treat, store, or dispose of hazardous waste. RCRAInfo allows RCRA program staff to track the notification, permit, compliance, and corrective action activities required under RCRA.

[Click this hyperlink](#) while viewing on your computer to access additional FINDS: detail in the EDR Site Report.

ECHO:

Envid: 1000334279
Registry ID: 110004326569
DFR URL: <http://echo.epa.gov/detailed-facility-report?fid=110004326569>
Name: CARLSON INKS
Address: 148 39TH ST.
City,State,Zip: BROOKLYN, NY 11232

Envid: 1000334279
Registry ID: 110009464338
DFR URL: <http://echo.epa.gov/detailed-facility-report?fid=110009464338>
Name: FONTANA BROS
Address: 148 39TH ST
City,State,Zip: BROOKLYN, NY 11232

Envid: 1000334279
Registry ID: 110009464258
DFR URL: <http://echo.epa.gov/detailed-facility-report?fid=110009464258>
Name: CHROMADYNE CORPORATION
Address: 148 39TH ST
City,State,Zip: BROOKLYN, NY 11232

Map ID
 Direction
 Distance
 Elevation

MAP FINDINGS

Site

Database(s)

EDR ID Number
 EPA ID Number

D39
South
< 1/8
0.018 mi.
95 ft.

CARLSON INKS
148 39TH ST.
BROOKLYN, NY 11232
Site 7 of 15 in cluster D

RCRA NonGen / NLR **1000705367**
NYD000521104

Relative:
Higher
Actual:
10 ft.

RCRA NonGen / NLR:		20070101
Date Form Received by Agency:		20070101
Handler Name:	CARLSON INKS	
Handler Address:		148 39TH ST.
Handler City,State,Zip:		BROOKLYN, NY 11232
EPA ID:		NYD000521104
Contact Name:		Not reported
Contact Address:		39TH ST.
Contact City,State,Zip:		BROOKLYN, NY 11232
Contact Telephone:		Not reported
Contact Fax:		Not reported
Contact Email:		Not reported
Contact Title:		Not reported
EPA Region:		02
Land Type:		Not reported
Federal Waste Generator Description:		Not a generator, verified
Non-Notifier:		X
Biennial Report Cycle:		Not reported
Accessibility:		Not reported
Active Site Indicator:		Not reported
State District Owner:		NY
State District:		NYSDEC R2
Mailing Address:		39TH ST.
Mailing City,State,Zip:		BROOKLYN, NY 11232
Owner Name:		OWNERNAME
Owner Type:		Private
Operator Name:		OWNERNAME
Operator Type:		Private
Short-Term Generator Activity:		No
Importer Activity:		No
Mixed Waste Generator:		No
Transporter Activity:		No
Transfer Facility Activity:		No
Recycler Activity with Storage:		No
Small Quantity On-Site Burner Exemption:		No
Smelting Melting and Refining Furnace Exemption:		No
Underground Injection Control:		No
Off-Site Waste Receipt:		No
Universal Waste Indicator:		No
Universal Waste Destination Facility:		No
Federal Universal Waste:		No
Active Site Fed-Reg Treatment Storage and Disposal Facility:		Not reported
Active Site Converter Treatment storage and Disposal Facility:		Not reported
Active Site State-Reg Treatment Storage and Disposal Facility:		Not reported
Active Site State-Reg Handler:		---
Federal Facility Indicator:		Not reported
Hazardous Secondary Material Indicator:		NN
Sub-Part K Indicator:		Not reported
Commercial TSD Indicator:		No
Treatment Storage and Disposal Type:		Not reported
2018 GPRR Permit Baseline:		Not on the Baseline
2018 GPRR Renewals Baseline:		Not on the Baseline
Permit Renewals Workload Universe:		Not reported

Map ID
 Direction
 Distance
 Elevation

MAP FINDINGS

Site

Database(s)

EDR ID Number
 EPA ID Number

CARLSON INKS (Continued)

1000705367

Permit Workload Universe:	Not reported
Permit Progress Universe:	Not reported
Post-Closure Workload Universe:	Not reported
Closure Workload Universe:	Not reported
202 GPRA Corrective Action Baseline:	No
Corrective Action Workload Universe:	No
Subject to Corrective Action Universe:	No
Non-TSDFs Where RCRA CA has Been Imposed Universe:	No
TSDFs Potentially Subject to CA Under 3004 (u)/(v) Universe:	No
TSDFs Only Subject to CA under Discretionary Auth Universe:	No
Corrective Action Priority Ranking:	No NCAPS ranking
Environmental Control Indicator:	No
Institutional Control Indicator:	No
Human Exposure Controls Indicator:	N/A
Groundwater Controls Indicator:	N/A
Operating TSDF Universe:	Not reported
Full Enforcement Universe:	Not reported
Significant Non-Complier Universe:	No
Unaddressed Significant Non-Complier Universe:	No
Addressed Significant Non-Complier Universe:	No
Significant Non-Complier With a Compliance Schedule Universe:	No
Financial Assurance Required:	Not reported
Handler Date of Last Change:	20150414
Recognized Trader-Importer:	No
Recognized Trader-Exporter:	No
Importer of Spent Lead Acid Batteries:	No
Exporter of Spent Lead Acid Batteries:	No
Recycler Activity Without Storage:	Not reported
Manifest Broker:	Not reported
Sub-Part P Indicator:	No

Handler - Owner Operator:

Owner/Operator Indicator:	Owner
Owner/Operator Name:	OWNERNAME
Legal Status:	Private
Date Became Current:	Not reported
Date Ended Current:	Not reported
Owner/Operator Address:	NOT REQUIRED
Owner/Operator City,State,Zip:	NOT REQUIRED, WY 99999
Owner/Operator Telephone:	212-555-1212
Owner/Operator Telephone Ext:	Not reported
Owner/Operator Fax:	Not reported
Owner/Operator Email:	Not reported

Owner/Operator Indicator:	Operator
Owner/Operator Name:	OWNERNAME
Legal Status:	Private
Date Became Current:	Not reported
Date Ended Current:	Not reported
Owner/Operator Address:	NOT REQUIRED
Owner/Operator City,State,Zip:	NOT REQUIRED, WY 99999
Owner/Operator Telephone:	212-555-1212
Owner/Operator Telephone Ext:	Not reported
Owner/Operator Fax:	Not reported
Owner/Operator Email:	Not reported

Map ID
Direction
Distance
Elevation

MAP FINDINGS

Site

Database(s)

EDR ID Number
EPA ID Number

CARLSON INKS (Continued)

1000705367

Owner/Operator Indicator: Owner
Owner/Operator Name: OWNERNAME
Legal Status: Private
Date Became Current: Not reported
Date Ended Current: Not reported
Owner/Operator Address: NOT REQUIRED
Owner/Operator City,State,Zip: NOT REQUIRED, WY 99999
Owner/Operator Telephone: 212-555-1212
Owner/Operator Telephone Ext: Not reported
Owner/Operator Fax: Not reported
Owner/Operator Email: Not reported

Historic Generators:

Receive Date: 19801231
Handler Name: CARLSON INKS
Federal Waste Generator Description: Not a generator, verified
State District Owner: NY
Large Quantity Handler of Universal Waste: No
Recognized Trader Importer: No
Recognized Trader Exporter: No
Spent Lead Acid Battery Importer: No
Spent Lead Acid Battery Exporter: No
Current Record: No
Non Storage Recycler Activity: Not reported
Electronic Manifest Broker: Not reported

Receive Date: 20060101
Handler Name: CARLSON INKS
Federal Waste Generator Description: Not a generator, verified
State District Owner: NY
Large Quantity Handler of Universal Waste: No
Recognized Trader Importer: No
Recognized Trader Exporter: No
Spent Lead Acid Battery Importer: No
Spent Lead Acid Battery Exporter: No
Current Record: No
Non Storage Recycler Activity: Not reported
Electronic Manifest Broker: Not reported

Receive Date: 20070101
Handler Name: CARLSON INKS
Federal Waste Generator Description: Not a generator, verified
State District Owner: NY
Large Quantity Handler of Universal Waste: No
Recognized Trader Importer: No
Recognized Trader Exporter: No
Spent Lead Acid Battery Importer: No
Spent Lead Acid Battery Exporter: No
Current Record: Yes
Non Storage Recycler Activity: Not reported
Electronic Manifest Broker: Not reported

List of NAICS Codes and Descriptions:

NAICS Code: 32591
NAICS Description: PRINTING INK MANUFACTURING

Map ID
Direction
Distance
Elevation

MAP FINDINGS

Site

Database(s)

EDR ID Number
EPA ID Number

CARLSON INKS (Continued)

1000705367

Facility Has Received Notices of Violation:

Found Violation: Yes
Agency Which Determined Violation: State
Violation Short Description: Generators - General
Date Violation was Determined: 19900313
Actual Return to Compliance Date: 19900430
Return to Compliance Qualifier: Observed
Violation Responsible Agency: State
Scheduled Compliance Date: 19900505
Enforcement Identifier: 001
Date of Enforcement Action: 19900405
Enforcement Responsible Agency: State
Enforcement Docket Number: Not reported
Enforcement Attorney: Not reported
Corrective Action Component: No
Appeal Initiated Date: Not reported
Appeal Resolution Date: Not reported
Disposition Status Date: Not reported
Disposition Status: Not reported
Disposition Status Description: Not reported
Consent/Final Order Sequence Number: Not reported
Consent/Final Order Respondent Name: Not reported
Consent/Final Order Lead Agency: Not reported
Enforcement Type: WRITTEN INFORMAL
Enforcement Responsible Person: NYDEC
Enforcement Responsible Sub-Organization: Not reported
SEP Sequence Number: Not reported
SEP Expenditure Amount: Not reported
SEP Scheduled Completion Date: Not reported
SEP Actual Date: Not reported
SEP Defaulted Date: Not reported
SEP Type: Not reported
SEP Type Description: Not reported
Proposed Amount: Not reported
Final Monetary Amount: Not reported
Paid Amount: Not reported
Final Count: Not reported
Final Amount: Not reported

Evaluation Action Summary:

Evaluation Date: 19900313
Evaluation Responsible Agency: State
Found Violation: Yes
Evaluation Type Description: COMPLIANCE EVALUATION INSPECTION ON-SITE
Evaluation Responsible Person Identifier: NYDEC
Evaluation Responsible Sub-Organization: Not reported
Actual Return to Compliance Date: 19900430
Scheduled Compliance Date: 19900505
Date of Request: Not reported
Date Response Received: Not reported
Request Agency: Not reported
Former Citation: Not reported

MAP FINDINGS

Map ID
 Direction
 Distance
 Elevation

Site

Database(s)

EDR ID Number
 EPA ID Number

D40
South
< 1/8
0.018 mi.
95 ft.

FGP BUSH TERMINALS
148 39TH STREET
BROOKLYN, NY
Site 8 of 15 in cluster D

NY LTANKS **S102673281**
N/A

Relative:
Higher
Actual:
10 ft.

LTANKS:

Name:	FGP BUSH TERMINALS
Address:	148 39TH STREET
City,State,Zip:	BROOKLYN, NY
Spill Number/Closed Date:	9514887 / 2003-02-24
Facility ID:	9514887
Site ID:	160744
Spill Date:	1996-02-20
Spill Cause:	Tank Overfill
Spill Source:	Institutional, Educational, Gov., Other
Spill Class:	B3
Cleanup Ceased:	Not reported
SWIS:	2401
Investigator:	TOMASELLO
Referred To:	Not reported
Reported to Dept:	1996-02-21
CID:	205
Water Affected:	Not reported
Spill Notifier:	Federal Government
Last Inspection:	Not reported
Recommended Penalty:	False
Meets Standard:	False
UST Involvement:	False
Remediation Phase:	0
Date Entered In Computer:	1996-02-21
Spill Record Last Update:	2003-02-24
Spiller Name:	Not reported
Spiller Company:	FGP BUSH TERMINALS
Spiller Address:	148 39TH STREET
Spiller County:	001
Spiller Contact:	Not reported
Spiller Phone:	Not reported
Spiller Extention:	Not reported
DEC Region:	2
DER Facility ID:	135721
DEC Memo:	""
Remarks:	"transfer of fuel from one tank to another, overfilled.annon caller."

All Materials:

Site ID:	160744
Operable Unit ID:	1025985
Operable Unit:	01
Material ID:	355005
Material Code:	0002A
Material Name:	#4 fuel oil
Case No.:	Not reported
Material FA:	Petroleum
Quantity:	100.00
Units:	G
Recovered:	.00
Oxygenate:	Not reported

Map ID
Direction
Distance
Elevation

MAP FINDINGS

Site

Database(s) EDR ID Number
EPA ID Number

D41 **INDUSTRY CITY ASSOC**
South **148 39TH STREET**
< 1/8 **BROOKLYN, NY 11232**
0.018 mi.
95 ft. **Site 9 of 15 in cluster D**

NY AST **U001835883**
N/A

Relative:
Higher
Actual:
10 ft.

AST:
Name: INDUSTRY CITY ASSOC
Address: 148 39TH STREET
City,State,Zip: BROOKLYN, NY 11232
Region: STATE
DEC Region: 2
Site Status: Active
Facility Id: 2-286826
Program Type: PBS
UTM X: 583575.43639
UTM Y: 4500993.92042
Expiration Date: 08/19/2023
Site Type: Other

Affiliation Records:
Site Id: 12809
Affiliation Type: Mail Contact
Company Name: INDUSTRY CITY ASSOC
Contact Type: Not reported
Contact Name: Not reported
Address1: 220 36TH STREET
Address2: 2A
City: BROOKLYN
State: NY
Zip Code: 11232
Country Code: 001
Phone: (347) 417-8424
EMail: CQUIRION@INDUSTRYCITY.COM
Fax Number: Not reported
Modified By: ACDANIEL
Date Last Modified: 2018-07-10

Site Id: 12809
Affiliation Type: Emergency Contact
Company Name: 19-20 BUSH TERMINAL OWNER LP
Contact Type: Not reported
Contact Name: CHRIS QUIRION
Address1: Not reported
Address2: Not reported
City: Not reported
State: NN
Zip Code: Not reported
Country Code: 999
Phone: (347) 417-8424
EMail: Not reported
Fax Number: Not reported
Modified By: ACDANIEL
Date Last Modified: 2018-07-10

Site Id: 12809
Affiliation Type: Facility Owner
Company Name: 19-20 BUSH TERMINAL OWNER LP
Contact Type: DIRECTOR OF ENGNIEERING
Contact Name: CHRIS QUIRION

Map ID
Direction
Distance
Elevation

MAP FINDINGS

Site

Database(s)

EDR ID Number
EPA ID Number

INDUSTRY CITY ASSOC (Continued)

U001835883

Address1: 220 36TH STREET, 2A
Address2: Not reported
City: BROOKLYN
State: NY
Zip Code: 11232
Country Code: 001
Phone: (718) 965-6450
EMail: CQUIRION@INDUSTRYCITY.COM
Fax Number: Not reported
Modified By: ACDANIEL
Date Last Modified: 2018-07-10

Site Id: 12809
Affiliation Type: Facility Operator
Company Name: INDUSTRY CITY ASSOC
Contact Type: Not reported
Contact Name: INDUSTRY CITY ASSOC.
Address1: Not reported
Address2: Not reported
City: Not reported
State: NN
Zip Code: Not reported
Country Code: 001
Phone: (347) 417-8424
EMail: Not reported
Fax Number: Not reported
Modified By: ACDANIEL
Date Last Modified: 2018-07-10

Tank Info:

Tank Number: 005
Tank Id: 16611
Material Code: 0002
Common Name of Substance: #4 Fuel Oil (On-Site Consumption)

Equipment Records:

L00 - Piping Leak Detection - None
J02 - Dispenser - Suction Dispenser
G03 - Tank Secondary Containment - Vault (w/o access)
H00 - Tank Leak Detection - None
A00 - Tank Internal Protection - None
B01 - Tank External Protection - Painted/Asphalt Coating
D01 - Pipe Type - Steel/Carbon Steel/Iron
F01 - Pipe External Protection - Painted/Asphalt Coating
C01 - Pipe Location - Aboveground
I05 - Overfill - Vent Whistle

Tank Location: Aboveground - on saddles, legs, racks, etc.... Tank bottom is elevated above grade or tank pad, allowing visual inspection.

Tank Type: Steel/Carbon Steel/Iron
Tank Status: In Service
Pipe Model: Not reported
Install Date: 07/01/1983
Capacity Gallons: 6000
Tightness Test Method: 03
Date Test: 09/01/1998

Map ID
Direction
Distance
Elevation

MAP FINDINGS

Site

Database(s)

EDR ID Number
EPA ID Number

INDUSTRY CITY ASSOC (Continued)

U001835883

Next Test Date: Not reported
Date Tank Closed: Not reported
Register: True
Modified By: ACDANIEL
Last Modified: 07/10/2018
Material Name: #4 fuel oil (on-site consumption)

Tank Number: 006
Tank Id: 55226
Material Code: 0002
Common Name of Substance: #4 Fuel Oil (On-Site Consumption)

Equipment Records:

L00 - Piping Leak Detection - None
C01 - Pipe Location - Aboveground
J02 - Dispenser - Suction Dispenser
A00 - Tank Internal Protection - None
B01 - Tank External Protection - Painted/Asphalt Coating
D01 - Pipe Type - Steel/Carbon Steel/Iron
F01 - Pipe External Protection - Painted/Asphalt Coating
G03 - Tank Secondary Containment - Vault (w/o access)
H00 - Tank Leak Detection - None
I05 - Overfill - Vent Whistle

Tank Location: Aboveground - on saddles, legs, racks, etc.... Tank bottom is elevated above grade or tank pad, allowing visual inspection.

Tank Type: Steel/Carbon Steel/Iron
Tank Status: In Service
Pipe Model: Not reported
Install Date: 07/01/1983
Capacity Gallons: 6000
Tightness Test Method: 03
Date Test: 09/01/1998
Next Test Date: Not reported
Date Tank Closed: Not reported
Register: True
Modified By: ACDANIEL
Last Modified: 07/10/2018
Material Name: #4 fuel oil (on-site consumption)

D42
South
< 1/8
0.018 mi.
95 ft.

19-20 INDUSTRY CITY ASSOCIATES LLC
148 39TH ST
BROOKLYN, NY 11232

RCRA NonGen / NLR **1000396058**
FINDS **NYD001567882**

Site 10 of 15 in cluster D

Relative:
Higher
Actual:
10 ft.

RCRA NonGen / NLR:
Date Form Received by Agency: 20070101
Handler Name: FONTANA BROS
Handler Address: 148 39TH ST
Handler City,State,Zip: BROOKLYN, NY 11232
EPA ID: NYD001567882
Contact Name: Not reported
Contact Address: 39TH ST
Contact City,State,Zip: BROOKLYN, NY 11232
Contact Telephone: Not reported
Contact Fax: Not reported

Map ID
 Direction
 Distance
 Elevation

MAP FINDINGS

Site

Database(s)

EDR ID Number
 EPA ID Number

19-20 INDUSTRY CITY ASSOCIATES LLC (Continued)

1000396058

Contact Email:	Not reported
Contact Title:	Not reported
EPA Region:	02
Land Type:	Not reported
Federal Waste Generator Description:	Not a generator, verified
Non-Notifier:	X
Biennial Report Cycle:	Not reported
Accessibility:	Not reported
Active Site Indicator:	Not reported
State District Owner:	NY
State District:	NYSDEC R2
Mailing Address:	39TH ST
Mailing City,State,Zip:	BROOKLYN, NY 11232
Owner Name:	OWNERNAME
Owner Type:	Private
Operator Name:	OWNERNAME
Operator Type:	Private
Short-Term Generator Activity:	No
Importer Activity:	No
Mixed Waste Generator:	No
Transporter Activity:	No
Transfer Facility Activity:	No
Recycler Activity with Storage:	No
Small Quantity On-Site Burner Exemption:	No
Smelting Melting and Refining Furnace Exemption:	No
Underground Injection Control:	No
Off-Site Waste Receipt:	No
Universal Waste Indicator:	No
Universal Waste Destination Facility:	No
Federal Universal Waste:	No
Active Site Fed-Reg Treatment Storage and Disposal Facility:	Not reported
Active Site Converter Treatment storage and Disposal Facility:	Not reported
Active Site State-Reg Treatment Storage and Disposal Facility:	Not reported
Active Site State-Reg Handler:	---
Federal Facility Indicator:	Not reported
Hazardous Secondary Material Indicator:	NN
Sub-Part K Indicator:	Not reported
Commercial TSD Indicator:	No
Treatment Storage and Disposal Type:	Not reported
2018 GPRA Permit Baseline:	Not on the Baseline
2018 GPRA Renewals Baseline:	Not on the Baseline
Permit Renewals Workload Universe:	Not reported
Permit Workload Universe:	Not reported
Permit Progress Universe:	Not reported
Post-Closure Workload Universe:	Not reported
Closure Workload Universe:	Not reported
202 GPRA Corrective Action Baseline:	No
Corrective Action Workload Universe:	No
Subject to Corrective Action Universe:	No
Non-TSDs Where RCRA CA has Been Imposed Universe:	No
TSDs Potentially Subject to CA Under 3004 (u)/(v) Universe:	No
TSDs Only Subject to CA under Discretionary Auth Universe:	No
Corrective Action Priority Ranking:	No NCAPS ranking
Environmental Control Indicator:	No
Institutional Control Indicator:	No
Human Exposure Controls Indicator:	N/A
Groundwater Controls Indicator:	N/A

Map ID
Direction
Distance
Elevation

MAP FINDINGS

Site

Database(s)

EDR ID Number
EPA ID Number

19-20 INDUSTRY CITY ASSOCIATES LLC (Continued)

1000396058

Operating TSD Universe: Not reported
Full Enforcement Universe: Not reported
Significant Non-Complier Universe: No
Unaddressed Significant Non-Complier Universe: No
Addressed Significant Non-Complier Universe: No
Significant Non-Complier With a Compliance Schedule Universe: No
Financial Assurance Required: Not reported
Handler Date of Last Change: 20150414
Recognized Trader-Importer: No
Recognized Trader-Exporter: No
Importer of Spent Lead Acid Batteries: No
Exporter of Spent Lead Acid Batteries: No
Recycler Activity Without Storage: Not reported
Manifest Broker: Not reported
Sub-Part P Indicator: No

Handler - Owner Operator:

Owner/Operator Indicator: Operator
Owner/Operator Name: OWNERNAME
Legal Status: Private
Date Became Current: Not reported
Date Ended Current: Not reported
Owner/Operator Address: NOT REQUIRED
Owner/Operator City,State,Zip: NOT REQUIRED, WY 99999
Owner/Operator Telephone: 212-555-1212
Owner/Operator Telephone Ext: Not reported
Owner/Operator Fax: Not reported
Owner/Operator Email: Not reported

Owner/Operator Indicator: Owner
Owner/Operator Name: OWNERNAME
Legal Status: Private
Date Became Current: Not reported
Date Ended Current: Not reported
Owner/Operator Address: NOT REQUIRED
Owner/Operator City,State,Zip: NOT REQUIRED, WY 99999
Owner/Operator Telephone: 212-555-1212
Owner/Operator Telephone Ext: Not reported
Owner/Operator Fax: Not reported
Owner/Operator Email: Not reported

Owner/Operator Indicator: Owner
Owner/Operator Name: OWNERNAME
Legal Status: Private
Date Became Current: Not reported
Date Ended Current: Not reported
Owner/Operator Address: NOT REQUIRED
Owner/Operator City,State,Zip: NOT REQUIRED, WY 99999
Owner/Operator Telephone: 212-555-1212
Owner/Operator Telephone Ext: Not reported
Owner/Operator Fax: Not reported
Owner/Operator Email: Not reported

Historic Generators:

Receive Date: 19801231

Map ID
Direction
Distance
Elevation

MAP FINDINGS

Site

Database(s)

EDR ID Number
EPA ID Number

19-20 INDUSTRY CITY ASSOCIATES LLC (Continued)

1000396058

Handler Name: FONTANA BROS
Federal Waste Generator Description: Not a generator, verified
State District Owner: NY
Large Quantity Handler of Universal Waste: No
Recognized Trader Importer: No
Recognized Trader Exporter: No
Spent Lead Acid Battery Importer: No
Spent Lead Acid Battery Exporter: No
Current Record: No
Non Storage Recycler Activity: Not reported
Electronic Manifest Broker: Not reported

Receive Date: 20060101
Handler Name: FONTANA BROS
Federal Waste Generator Description: Not a generator, verified
State District Owner: NY
Large Quantity Handler of Universal Waste: No
Recognized Trader Importer: No
Recognized Trader Exporter: No
Spent Lead Acid Battery Importer: No
Spent Lead Acid Battery Exporter: No
Current Record: No
Non Storage Recycler Activity: Not reported
Electronic Manifest Broker: Not reported

Receive Date: 20070101
Handler Name: FONTANA BROS
Federal Waste Generator Description: Not a generator, verified
State District Owner: NY
Large Quantity Handler of Universal Waste: No
Recognized Trader Importer: No
Recognized Trader Exporter: No
Spent Lead Acid Battery Importer: No
Spent Lead Acid Battery Exporter: No
Current Record: Yes
Non Storage Recycler Activity: Not reported
Electronic Manifest Broker: Not reported

List of NAICS Codes and Descriptions:

NAICS Code: 316991
NAICS Description: LUGGAGE MANUFACTURING

NAICS Code: 323118
NAICS Description: BLANKBOOK, LOOSELEAF BINDERS, AND DEVICES MANUFACTURING

Facility Has Received Notices of Violation:

Found Violation: No
Agency Which Determined Violation: Not reported
Violation Short Description: Not reported
Date Violation was Determined: Not reported
Actual Return to Compliance Date: Not reported
Return to Compliance Qualifier: Not reported
Violation Responsible Agency: Not reported
Scheduled Compliance Date: Not reported
Enforcement Identifier: Not reported
Date of Enforcement Action: Not reported

Map ID
Direction
Distance
Elevation

MAP FINDINGS

Site

Database(s)

EDR ID Number
EPA ID Number

19-20 INDUSTRY CITY ASSOCIATES LLC (Continued)

1000396058

Enforcement Responsible Agency: Not reported
Enforcement Docket Number: Not reported
Enforcement Attorney: Not reported
Corrective Action Component: Not reported
Appeal Initiated Date: Not reported
Appeal Resolution Date: Not reported
Disposition Status Date: Not reported
Disposition Status: Not reported
Disposition Status Description: Not reported
Consent/Final Order Sequence Number: Not reported
Consent/Final Order Respondent Name: Not reported
Consent/Final Order Lead Agency: Not reported
Enforcement Type: Not reported
Enforcement Responsible Person: Not reported
Enforcement Responsible Sub-Organization: Not reported
SEP Sequence Number: Not reported
SEP Expenditure Amount: Not reported
SEP Scheduled Completion Date: Not reported
SEP Actual Date: Not reported
SEP Defaulted Date: Not reported
SEP Type: Not reported
SEP Type Description: Not reported
Proposed Amount: Not reported
Final Monetary Amount: Not reported
Paid Amount: Not reported
Final Count: Not reported
Final Amount: Not reported

Evaluation Action Summary:

Evaluation Date: 19831026
Evaluation Responsible Agency: EPA
Found Violation: No
Evaluation Type Description: COMPLIANCE EVALUATION INSPECTION ON-SITE
Evaluation Responsible Person Identifier: Not reported
Evaluation Responsible Sub-Organization: Not reported
Actual Return to Compliance Date: Not reported
Scheduled Compliance Date: Not reported
Date of Request: Not reported
Date Response Received: Not reported
Request Agency: Not reported
Former Citation: Not reported

FINDS:

Registry ID: 110060249235

Click Here:

Environmental Interest/Information System:

FIS (New York - Facility Information System) is New York's Department of Environmental Conservation (DEC) information system for tracking environmental facility information found across the State.

[Click this hyperlink](#) while viewing on your computer to access additional FINDS: detail in the EDR Site Report.

Map ID
Direction
Distance
Elevation

MAP FINDINGS

Site

Database(s)

EDR ID Number
EPA ID Number

G43
South
< 1/8
0.019 mi.
101 ft.

CON EDISON
168 39TH ST VAULT 2020
BROOKLYN, NY 11232
Site 11 of 25 in cluster G

NJ MANIFEST **S120668137**
N/A

Relative:
Higher
Actual:
10 ft.

NJ MANIFEST:
EPA Id: NYP004741179
Mail Address: IRVING PL, 15TH FL NE
Mail City/State/Zip: NEW YORK, NY 10003
Facility Phone: Not reported
Emergency Phone: Not reported
Contact: THOMAS TEELING
Comments: Not reported
SIC Code: Not reported
County: NY047
Municipal: Not reported
Previous EPA Id: Not reported
Gen Flag: Not reported
Trans Flag: Not reported
TSDF Flag: Not reported
Name Change: Not reported
Date Change: Not reported

Manifest:
Manifest Number: 002621253GBF
EPA ID: NYP004741179
Date Shipped: 3/2/2015
TSDF EPA ID: NJD991291105
Transporter EPA ID: NJD003812047
Transporter 2 EPA ID: Not reported
Transporter 3 EPA ID: Not reported
Transporter 4 EPA ID: Not reported
Transporter 5 EPA ID: Not reported
Transporter 6 EPA ID: Not reported
Transporter 7 EPA ID: Not reported
Transporter 8 EPA ID: Not reported
Transporter 9 EPA ID: Not reported
Transporter 10 EPA ID: Not reported
Date Trans1 Transported Waste: Not reported
Date Trans2 Transported Waste: Not reported
Date Trans3 Transported Waste: Not reported
Date Trans4 Transported Waste: Not reported
Date Trans5 Transported Waste: Not reported
Date Trans6 Transported Waste: Not reported
Date Trans7 Transported Waste: Not reported
Date Trans8 Transported Waste: Not reported
Date Trans9 Transported Waste: Not reported
Date Trans10 Transported Waste: Not reported
Date TSDF Received Waste: Not reported
TSDF EPA Facility Name: Not reported
QTY Units: Not reported
Transporter SEQ ID: Not reported
Transporter-1 Date: Not reported
Waste SEQ ID: Not reported
Waste Type Code 2: Not reported
Waste Type Code 3: Not reported
Waste Type Code 4: Not reported
Waste Type Code 5: Not reported
Waste Type Code 6: Not reported

Map ID
 Direction
 Distance
 Elevation

MAP FINDINGS

Site

Database(s)

EDR ID Number
 EPA ID Number

CON EDISON (Continued)

S120668137

Date Accepted: Not reported
 Manifest Discrepancy Type: Not reported
 Data Entry Number: Not reported
 Was Load Rejected: NEW YORK, NY 10003
 Reason Load Was Rejected: Not reported

G44
South
< 1/8
0.019 mi.
101 ft.

CON EDISON
168 39TH ST VAULT 2180
BROOKLYN, NY 11232

RCRA NonGen / NLR

1018279313
NYP004741187

Site 12 of 25 in cluster G

Relative:
Higher
Actual:
10 ft.

RCRA NonGen / NLR:
 Date Form Received by Agency: 20150302
 Handler Name: CON EDISON
 Handler Address: 168 39TH ST VAULT 2180
 Handler City,State,Zip: BROOKLYN, NY 11232
 EPA ID: NYP004741187
 Contact Name: THOMAS TEELING
 Contact Address: Not reported
 Contact City,State,Zip: Not reported
 Contact Telephone: 212-460-3770
 Contact Fax: Not reported
 Contact Email: Not reported
 Contact Title: Not reported
 EPA Region: 02
 Land Type: Private
 Federal Waste Generator Description: Not a generator, verified
 Non-Notifier: Not reported
 Biennial Report Cycle: Not reported
 Accessibility: Not reported
 Active Site Indicator: Not reported
 State District Owner: NY
 State District: NYSDEC R2
 Mailing Address: IRVING PL, 15TH FL NE
 Mailing City,State,Zip: NEW YORK, NY 10003
 Owner Name: Not reported
 Owner Type: Not reported
 Operator Name: Not reported
 Operator Type: Not reported
 Short-Term Generator Activity: No
 Importer Activity: No
 Mixed Waste Generator: No
 Transporter Activity: No
 Transfer Facility Activity: No
 Recycler Activity with Storage: No
 Small Quantity On-Site Burner Exemption: No
 Smelting Melting and Refining Furnace Exemption: No
 Underground Injection Control: No
 Off-Site Waste Receipt: No
 Universal Waste Indicator: No
 Universal Waste Destination Facility: No
 Federal Universal Waste: No
 Active Site Fed-Reg Treatment Storage and Disposal Facility: Not reported
 Active Site Converter Treatment storage and Disposal Facility: Not reported
 Active Site State-Reg Treatment Storage and Disposal Facility: Not reported

Map ID
 Direction
 Distance
 Elevation

MAP FINDINGS

Site

Database(s)

EDR ID Number
 EPA ID Number

CON EDISON (Continued)

1018279313

Active Site State-Reg Handler:	---
Federal Facility Indicator:	Not reported
Hazardous Secondary Material Indicator:	NN
Sub-Part K Indicator:	Not reported
Commercial TSD Indicator:	No
Treatment Storage and Disposal Type:	Not reported
2018 GPRC Permit Baseline:	Not on the Baseline
2018 GPRC Renewals Baseline:	Not on the Baseline
Permit Renewals Workload Universe:	Not reported
Permit Workload Universe:	Not reported
Permit Progress Universe:	Not reported
Post-Closure Workload Universe:	Not reported
Closure Workload Universe:	Not reported
202 GPRC Corrective Action Baseline:	No
Corrective Action Workload Universe:	No
Subject to Corrective Action Universe:	No
Non-TSDs Where RCRA CA has Been Imposed Universe:	No
TSDs Potentially Subject to CA Under 3004 (u)/(v) Universe:	No
TSDs Only Subject to CA under Discretionary Auth Universe:	No
Corrective Action Priority Ranking:	No NCAPS ranking
Environmental Control Indicator:	No
Institutional Control Indicator:	No
Human Exposure Controls Indicator:	N/A
Groundwater Controls Indicator:	N/A
Operating TSD Universe:	Not reported
Full Enforcement Universe:	Not reported
Significant Non-Complier Universe:	No
Unaddressed Significant Non-Complier Universe:	No
Addressed Significant Non-Complier Universe:	No
Significant Non-Complier With a Compliance Schedule Universe:	No
Financial Assurance Required:	Not reported
Handler Date of Last Change:	20160502
Recognized Trader-Importer:	No
Recognized Trader-Exporter:	No
Importer of Spent Lead Acid Batteries:	No
Exporter of Spent Lead Acid Batteries:	No
Recycler Activity Without Storage:	Not reported
Manifest Broker:	Not reported
Sub-Part P Indicator:	No

Historic Generators:

Receive Date:	20150302
Handler Name:	CON EDISON
Federal Waste Generator Description:	Large Quantity Generator
State District Owner:	NY
Large Quantity Handler of Universal Waste:	No
Recognized Trader Importer:	No
Recognized Trader Exporter:	No
Spent Lead Acid Battery Importer:	No
Spent Lead Acid Battery Exporter:	No
Current Record:	No
Non Storage Recycler Activity:	Not reported
Electronic Manifest Broker:	Not reported

Receive Date:	20150302
Handler Name:	CON EDISON

Map ID
 Direction
 Distance
 Elevation

MAP FINDINGS

Site

Database(s)

EDR ID Number
 EPA ID Number

CON EDISON (Continued)

1018279313

Federal Waste Generator Description:	Not a generator, verified
State District Owner:	NY
Large Quantity Handler of Universal Waste:	No
Recognized Trader Importer:	No
Recognized Trader Exporter:	No
Spent Lead Acid Battery Importer:	No
Spent Lead Acid Battery Exporter:	No
Current Record:	Yes
Non Storage Recycler Activity:	Not reported
Electronic Manifest Broker:	Not reported

List of NAICS Codes and Descriptions:
 NAICS Codes: No NAICS Codes Found

Facility Has Received Notices of Violations:
 Violations: No Violations Found

Evaluation Action Summary:
 Evaluations: No Evaluations Found

G45
South
< 1/8
0.019 mi.
101 ft.

CON EDISON
168 39TH ST VAULT 2020
BROOKLYN, NY 11232
Site 13 of 25 in cluster G

NY MANIFEST **S117740927**
N/A

Relative:
Higher
Actual:
10 ft.

NY MANIFEST:	
Name:	CON EDISON
Address:	168 39TH ST VAULT 2020
City,State,Zip:	BROOKLYN, NY 11232
Country:	USA
EPA ID:	NYP004741179
Facility Status:	Not reported
Location Address 1:	168 36TH ST
Code:	BP
Location Address 2:	VS 2020
Total Tanks:	Not reported
Location City:	BROOKLYN
Location State:	NY
Location Zip:	11232
Location Zip 4:	Not reported
NY MANIFEST:	
EPAID:	NYP004741179
Mailing Name:	CON EDISON
Mailing Contact:	TOM TEELING
Mailing Address 1:	4 IRVING PLACE - 15TH FLOOR
Mailing Address 2:	Not reported
Mailing City:	NEW YORK
Mailing State:	NY
Mailing Zip:	10003
Mailing Zip 4:	Not reported
Mailing Country:	USA
Mailing Phone:	Not reported

Map ID
Direction
Distance
Elevation

MAP FINDINGS

Site

Database(s)

EDR ID Number
EPA ID Number

CON EDISON (Continued)

S117740927

NY MANIFEST:

Document ID:	Not reported
Manifest Status:	Not reported
seq:	Not reported
Year:	2018
Trans1 State ID:	NJD003812047
Trans2 State ID:	Not reported
Generator Ship Date:	03/02/2015
Trans1 Recv Date:	03/02/2015
Trans2 Recv Date:	Not reported
TSD Site Recv Date:	03/09/2015
Part A Recv Date:	Not reported
Part B Recv Date:	Not reported
Generator EPA ID:	NYP004741179
Trans1 EPA ID:	Not reported
Trans2 EPA ID:	Not reported
TSD ID 1:	NJD991291105
TSD ID 2:	Not reported
Manifest Tracking Number:	002621253GBF
Import Indicator:	N
Export Indicator:	N
Discr Quantity Indicator:	N
Discr Type Indicator:	N
Discr Residue Indicator:	N
Discr Partial Reject Indicator:	N
Discr Full Reject Indicator:	N
Manifest Ref Number:	Not reported
Alt Facility RCRA ID:	Not reported
Alt Facility Sign Date:	Not reported
MGMT Method Type Code:	H110
Waste Code:	Not reported
Waste Code:	Not reported
Waste Code:	Not reported
Waste Code:	Not reported
Waste Code:	Not reported
Waste Code:	Not reported
Quantity:	800
Units:	P - Pounds
Number of Containers:	1
Container Type:	TT - Cargo tank, tank trucks
Handling Method:	T Chemical, physical, or biological treatment.
Specific Gravity:	1
Waste Code:	D008
Waste Code 1_2:	Not reported
Waste Code 1_3:	Not reported
Waste Code 1_4:	Not reported
Waste Code 1_5:	Not reported
Waste Code 1_6:	Not reported

Map ID
Direction
Distance
Elevation

MAP FINDINGS

Site

Database(s)

EDR ID Number
EPA ID Number

G46
South
< 1/8
0.019 mi.
101 ft.

CON EDISON
168 39TH ST VAULT 2180
BROOKLYN, NY 11232
Site 14 of 25 in cluster G

NJ MANIFEST **S120668138**
N/A

Relative:
Higher
Actual:
10 ft.

NJ MANIFEST:
EPA Id: NYP004741187
Mail Address: IRVING PL, 15TH FL NE
Mail City/State/Zip: NEW YORK, NY 10003
Facility Phone: Not reported
Emergency Phone: Not reported
Contact: THOMAS TEELING
Comments: Not reported
SIC Code: Not reported
County: NY047
Municipal: Not reported
Previous EPA Id: Not reported
Gen Flag: Not reported
Trans Flag: Not reported
TSDF Flag: Not reported
Name Change: Not reported
Date Change: Not reported

Manifest:
Manifest Number: 002618849GBF
EPA ID: NYP004741187
Date Shipped: 3/2/2015
TSDF EPA ID: NJD991291105
Transporter EPA ID: NJD003812047
Transporter 2 EPA ID: Not reported
Transporter 3 EPA ID: Not reported
Transporter 4 EPA ID: Not reported
Transporter 5 EPA ID: Not reported
Transporter 6 EPA ID: Not reported
Transporter 7 EPA ID: Not reported
Transporter 8 EPA ID: Not reported
Transporter 9 EPA ID: Not reported
Transporter 10 EPA ID: Not reported
Date Trans1 Transported Waste: Not reported
Date Trans2 Transported Waste: Not reported
Date Trans3 Transported Waste: Not reported
Date Trans4 Transported Waste: Not reported
Date Trans5 Transported Waste: Not reported
Date Trans6 Transported Waste: Not reported
Date Trans7 Transported Waste: Not reported
Date Trans8 Transported Waste: Not reported
Date Trans9 Transported Waste: Not reported
Date Trans10 Transported Waste: Not reported
Date TSDF Received Waste: Not reported
TSDF EPA Facility Name: Not reported
QTY Units: Not reported
Transporter SEQ ID: Not reported
Transporter-1 Date: Not reported
Waste SEQ ID: Not reported
Waste Type Code 2: Not reported
Waste Type Code 3: Not reported
Waste Type Code 4: Not reported
Waste Type Code 5: Not reported
Waste Type Code 6: Not reported

Map ID
 Direction
 Distance
 Elevation

MAP FINDINGS

Site

Database(s)

EDR ID Number
 EPA ID Number

CON EDISON (Continued)

S120668138

Date Accepted: Not reported
 Manifest Discrepancy Type: Not reported
 Data Entry Number: Not reported
 Was Load Rejected: NEW YORK, NY 10003
 Reason Load Was Rejected: Not reported

G47
South
< 1/8
0.019 mi.
101 ft.

CON EDISON
168 39TH ST VAULT 2020
BROOKLYN, NY 11232

RCRA NonGen / NLR
FINDS
ECHO

1018279312
NYP004741179

Site 15 of 25 in cluster G

Relative:
Higher
Actual:
10 ft.

RCRA NonGen / NLR:
 Date Form Received by Agency: 20150302
 Handler Name: CON EDISON
 Handler Address: 168 39TH ST VAULT 2020
 Handler City,State,Zip: BROOKLYN, NY 11232
 EPA ID: NYP004741179
 Contact Name: THOMAS TEELING
 Contact Address: Not reported
 Contact City,State,Zip: Not reported
 Contact Telephone: 212-460-3770
 Contact Fax: Not reported
 Contact Email: Not reported
 Contact Title: Not reported
 EPA Region: 02
 Land Type: Private
 Federal Waste Generator Description: Not a generator, verified
 Non-Notifier: Not reported
 Biennial Report Cycle: Not reported
 Accessibility: Not reported
 Active Site Indicator: Not reported
 State District Owner: NY
 State District: NYSDEC R2
 Mailing Address: IRVING PL, 15TH FL NE
 Mailing City,State,Zip: NEW YORK, NY 10003
 Owner Name: Not reported
 Owner Type: Not reported
 Operator Name: Not reported
 Operator Type: Not reported
 Short-Term Generator Activity: No
 Importer Activity: No
 Mixed Waste Generator: No
 Transporter Activity: No
 Transfer Facility Activity: No
 Recycler Activity with Storage: No
 Small Quantity On-Site Burner Exemption: No
 Smelting Melting and Refining Furnace Exemption: No
 Underground Injection Control: No
 Off-Site Waste Receipt: No
 Universal Waste Indicator: No
 Universal Waste Destination Facility: No
 Federal Universal Waste: No
 Active Site Fed-Reg Treatment Storage and Disposal Facility: Not reported
 Active Site Converter Treatment storage and Disposal Facility: Not reported
 Active Site State-Reg Treatment Storage and Disposal Facility: Not reported

Map ID
 Direction
 Distance
 Elevation

MAP FINDINGS

Site

Database(s)

EDR ID Number
 EPA ID Number

CON EDISON (Continued)

1018279312

Active Site State-Reg Handler:	---
Federal Facility Indicator:	Not reported
Hazardous Secondary Material Indicator:	NN
Sub-Part K Indicator:	Not reported
Commercial TSD Indicator:	No
Treatment Storage and Disposal Type:	Not reported
2018 GPRC Permit Baseline:	Not on the Baseline
2018 GPRC Renewals Baseline:	Not on the Baseline
Permit Renewals Workload Universe:	Not reported
Permit Workload Universe:	Not reported
Permit Progress Universe:	Not reported
Post-Closure Workload Universe:	Not reported
Closure Workload Universe:	Not reported
202 GPRC Corrective Action Baseline:	No
Corrective Action Workload Universe:	No
Subject to Corrective Action Universe:	No
Non-TSDs Where RCRA CA has Been Imposed Universe:	No
TSDs Potentially Subject to CA Under 3004 (u)/(v) Universe:	No
TSDs Only Subject to CA under Discretionary Auth Universe:	No
Corrective Action Priority Ranking:	No NCAPS ranking
Environmental Control Indicator:	No
Institutional Control Indicator:	No
Human Exposure Controls Indicator:	N/A
Groundwater Controls Indicator:	N/A
Operating TSD Universe:	Not reported
Full Enforcement Universe:	Not reported
Significant Non-Complier Universe:	No
Unaddressed Significant Non-Complier Universe:	No
Addressed Significant Non-Complier Universe:	No
Significant Non-Complier With a Compliance Schedule Universe:	No
Financial Assurance Required:	Not reported
Handler Date of Last Change:	20160502
Recognized Trader-Importer:	No
Recognized Trader-Exporter:	No
Importer of Spent Lead Acid Batteries:	No
Exporter of Spent Lead Acid Batteries:	No
Recycler Activity Without Storage:	Not reported
Manifest Broker:	Not reported
Sub-Part P Indicator:	No

Historic Generators:

Receive Date:	20150302
Handler Name:	CON EDISON
Federal Waste Generator Description:	Large Quantity Generator
State District Owner:	NY
Large Quantity Handler of Universal Waste:	No
Recognized Trader Importer:	No
Recognized Trader Exporter:	No
Spent Lead Acid Battery Importer:	No
Spent Lead Acid Battery Exporter:	No
Current Record:	No
Non Storage Recycler Activity:	Not reported
Electronic Manifest Broker:	Not reported

Receive Date:	20150302
Handler Name:	CON EDISON

Map ID
Direction
Distance
Elevation

MAP FINDINGS

Site

Database(s)

EDR ID Number
EPA ID Number

CON EDISON (Continued)

1018279312

Federal Waste Generator Description: Not a generator, verified
State District Owner: NY
Large Quantity Handler of Universal Waste: No
Recognized Trader Importer: No
Recognized Trader Exporter: No
Spent Lead Acid Battery Importer: No
Spent Lead Acid Battery Exporter: No
Current Record: Yes
Non Storage Recycler Activity: Not reported
Electronic Manifest Broker: Not reported

List of NAICS Codes and Descriptions:
NAICS Codes: No NAICS Codes Found

Facility Has Received Notices of Violations:
Violations: No Violations Found

Evaluation Action Summary:
Evaluations: No Evaluations Found

FINDS:
Registry ID: 110067688764

Environmental Interest/Information System:
RCRAInfo is a national information system that supports the Resource Conservation and Recovery Act (RCRA) program through the tracking of events and activities related to facilities that generate, transport, and treat, store, or dispose of hazardous waste. RCRAInfo allows RCRA program staff to track the notification, permit, compliance, and corrective action activities required under RCRA.

[Click this hyperlink](#) while viewing on your computer to access additional FINDS: detail in the EDR Site Report.

ECHO:
Envid: 1018279312
Registry ID: 110067688764
DFR URL: <http://echo.epa.gov/detailed-facility-report?fid=110067688764>
Name: CON EDISON
Address: 168 39TH ST
City,State,Zip: BROOKLYN, NY 11232

G48
South
< 1/8
0.019 mi.
101 ft.

CONSOLIDATED EDISON MH624845
168 39TH STREET & 2ND AVE
BROOKLYN, NY 11232
Site 16 of 25 in cluster G

NY MANIFEST S117740928
N/A

Relative:
Higher
Actual:
10 ft.

NY MANIFEST:
Name: CONSOLIDATED EDISON MH624845
Address: 168 39TH STREET & 2ND AVE
City,State,Zip: BROOKLYN, NY 11232
Country: USA
EPA ID: NYP004190757

Map ID
Direction
Distance
Elevation

MAP FINDINGS

Site

Database(s)

EDR ID Number
EPA ID Number

CONSOLIDATED EDISON MH624845 (Continued)

S117740928

Facility Status: Not reported
Location Address 1: 168 39TH STREET & 2ND AVE
Code: BP
Location Address 2: Not reported
Total Tanks: Not reported
Location City: BROOKLYN
Location State: NY
Location Zip: 11232
Location Zip 4: Not reported

NY MANIFEST:

EPAID: NYP004190757
Mailing Name: CONSOLIDATED EDISON MH624845
Mailing Contact: FRANKLYN MURRAY
Mailing Address 1: 4 IRVING PL RM 828
Mailing Address 2: Not reported
Mailing City: NEW YORK
Mailing State: NY
Mailing Zip: 10003
Mailing Zip 4: Not reported
Mailing Country: USA
Mailing Phone: 2124602808

NY MANIFEST:

Document ID: Not reported
Manifest Status: Not reported
seq: Not reported
Year: 2018
Trans1 State ID: NJD003812047
Trans2 State ID: Not reported
Generator Ship Date: 08/17/2009
Trans1 Recv Date: 08/17/2009
Trans2 Recv Date: Not reported
TSD Site Recv Date: 08/17/2009
Part A Recv Date: Not reported
Part B Recv Date: Not reported
Generator EPA ID: NYP004190757
Trans1 EPA ID: Not reported
Trans2 EPA ID: Not reported
TSD ID 1: NJD991291105
TSD ID 2: Not reported
Manifest Tracking Number: 000894897GBF
Import Indicator: N
Export Indicator: N
Discr Quantity Indicator: N
Discr Type Indicator: N
Discr Residue Indicator: N
Discr Partial Reject Indicator: N
Discr Full Reject Indicator: N
Manifest Ref Number: Not reported
Alt Facility RCRA ID: Not reported
Alt Facility Sign Date: Not reported
MGMT Method Type Code: H141
Waste Code: Not reported
Waste Code: Not reported
Waste Code: Not reported
Waste Code: Not reported

Map ID
Direction
Distance
Elevation

MAP FINDINGS

Site

Database(s)

EDR ID Number
EPA ID Number

CONSOLIDATED EDISON MH624845 (Continued)

S117740928

Waste Code: Not reported
Waste Code: Not reported
Quantity: 1500
Units: G - Gallons (liquids only)* (8.3 pounds)
Number of Containers: 1
Container Type: TT - Cargo tank, tank trucks
Handling Method: T Chemical, physical, or biological treatment.
Specific Gravity: 1
Waste Code: D008
Waste Code 1_2: Not reported
Waste Code 1_3: Not reported
Waste Code 1_4: Not reported
Waste Code 1_5: Not reported
Waste Code 1_6: Not reported

Name: CON EDISON
Address: 168 39TH ST VAULT 2180
City,State,Zip: BROOKLYN, NY 11232
Country: USA
EPA ID: NYP004741187
Facility Status: Not reported
Location Address 1: 168 39TH ST
Code: BP
Location Address 2: VS 2180
Total Tanks: Not reported
Location City: BROOKLYN
Location State: NY
Location Zip: 11232
Location Zip 4: Not reported

NY MANIFEST:

EPAID: NYP004741187
Mailing Name: CON EDISON
Mailing Contact: TOM TEELING
Mailing Address 1: 4 IRVING PLACE - 15TH FLOOR
Mailing Address 2: Not reported
Mailing City: NEW YORK
Mailing State: NY
Mailing Zip: 10003
Mailing Zip 4: Not reported
Mailing Country: USA
Mailing Phone: Not reported

NY MANIFEST:

Document ID: Not reported
Manifest Status: Not reported
seq: Not reported
Year: 2018
Trans1 State ID: NJD003812047
Trans2 State ID: Not reported
Generator Ship Date: 03/02/2015
Trans1 Recv Date: 03/02/2015
Trans2 Recv Date: Not reported
TSD Site Recv Date: 03/09/2015
Part A Recv Date: Not reported
Part B Recv Date: Not reported

Map ID
Direction
Distance
Elevation

MAP FINDINGS

Site

Database(s)

EDR ID Number
EPA ID Number

CONSOLIDATED EDISON MH624845 (Continued)

S117740928

Generator EPA ID: NYP004741187
Trans1 EPA ID: Not reported
Trans2 EPA ID: Not reported
TSDf ID 1: NJD991291105
TSDf ID 2: Not reported
Manifest Tracking Number: 002618849GBF
Import Indicator: N
Export Indicator: N
Discr Quantity Indicator: N
Discr Type Indicator: N
Discr Residue Indicator: N
Discr Partial Reject Indicator: N
Discr Full Reject Indicator: N
Manifest Ref Number: Not reported
Alt Facility RCRA ID: Not reported
Alt Facility Sign Date: Not reported
MGMT Method Type Code: H110
Waste Code: Not reported
Waste Code: Not reported
Waste Code: Not reported
Waste Code: Not reported
Waste Code: Not reported
Waste Code: Not reported
Quantity: 1000
Units: P - Pounds
Number of Containers: 1
Container Type: TT - Cargo tank, tank trucks
Handling Method: T Chemical, physical, or biological treatment.
Specific Gravity: 1
Waste Code: D008
Waste Code 1_2: Not reported
Waste Code 1_3: Not reported
Waste Code 1_4: Not reported
Waste Code 1_5: Not reported
Waste Code 1_6: Not reported

[Click this hyperlink](#) while viewing on your computer to access
-1 additional NY MANIFEST: record(s) in the EDR Site Report.

G49
South
< 1/8
0.019 mi.
101 ft.

CON EDISON
168 39TH ST
BROOKLYN, NY 11232
Site 17 of 25 in cluster G

RCRA NonGen / NLR **1018279314**
NYP004741195

Relative:
Higher
Actual:
10 ft.

RCRA NonGen / NLR:
Date Form Received by Agency: 20150302
Handler Name: CON EDISON
Handler Address: 168 39TH ST
Handler City,State,Zip: BROOKLYN, NY 11232
EPA ID: NYP004741195
Contact Name: THOMAS TEELING
Contact Address: Not reported
Contact City,State,Zip: Not reported
Contact Telephone: 212-460-3770
Contact Fax: Not reported
Contact Email: Not reported

Map ID
 Direction
 Distance
 Elevation

MAP FINDINGS

Site

Database(s)

EDR ID Number
 EPA ID Number

CON EDISON (Continued)

1018279314

Contact Title:	Not reported
EPA Region:	02
Land Type:	Private
Federal Waste Generator Description:	Not a generator, verified
Non-Notifier:	Not reported
Biennial Report Cycle:	Not reported
Accessibility:	Not reported
Active Site Indicator:	Not reported
State District Owner:	NY
State District:	NYSDEC R2
Mailing Address:	IRVING PL, 15TH FL NE
Mailing City,State,Zip:	NEW YORK, NY 10003
Owner Name:	Not reported
Owner Type:	Not reported
Operator Name:	Not reported
Operator Type:	Not reported
Short-Term Generator Activity:	No
Importer Activity:	No
Mixed Waste Generator:	No
Transporter Activity:	No
Transfer Facility Activity:	No
Recycler Activity with Storage:	No
Small Quantity On-Site Burner Exemption:	No
Smelting Melting and Refining Furnace Exemption:	No
Underground Injection Control:	No
Off-Site Waste Receipt:	No
Universal Waste Indicator:	No
Universal Waste Destination Facility:	No
Federal Universal Waste:	No
Active Site Fed-Reg Treatment Storage and Disposal Facility:	Not reported
Active Site Converter Treatment storage and Disposal Facility:	Not reported
Active Site State-Reg Treatment Storage and Disposal Facility:	Not reported
Active Site State-Reg Handler:	---
Federal Facility Indicator:	Not reported
Hazardous Secondary Material Indicator:	NN
Sub-Part K Indicator:	Not reported
Commercial TSD Indicator:	No
Treatment Storage and Disposal Type:	Not reported
2018 GPRA Permit Baseline:	Not on the Baseline
2018 GPRA Renewals Baseline:	Not on the Baseline
Permit Renewals Workload Universe:	Not reported
Permit Workload Universe:	Not reported
Permit Progress Universe:	Not reported
Post-Closure Workload Universe:	Not reported
Closure Workload Universe:	Not reported
202 GPRA Corrective Action Baseline:	No
Corrective Action Workload Universe:	No
Subject to Corrective Action Universe:	No
Non-TSDs Where RCRA CA has Been Imposed Universe:	No
TSDs Potentially Subject to CA Under 3004 (u)/(v) Universe:	No
TSDs Only Subject to CA under Discretionary Auth Universe:	No
Corrective Action Priority Ranking:	No NCAPS ranking
Environmental Control Indicator:	No
Institutional Control Indicator:	No
Human Exposure Controls Indicator:	N/A
Groundwater Controls Indicator:	N/A
Operating TSD Universe:	Not reported

Map ID
Direction
Distance
Elevation

MAP FINDINGS

Site

Database(s)

EDR ID Number
EPA ID Number

CON EDISON (Continued)

1018279314

Full Enforcement Universe: Not reported
Significant Non-Complier Universe: No
Unaddressed Significant Non-Complier Universe: No
Addressed Significant Non-Complier Universe: No
Significant Non-Complier With a Compliance Schedule Universe: No
Financial Assurance Required: Not reported
Handler Date of Last Change: 20160502
Recognized Trader-Importer: No
Recognized Trader-Exporter: No
Importer of Spent Lead Acid Batteries: No
Exporter of Spent Lead Acid Batteries: No
Recycler Activity Without Storage: Not reported
Manifest Broker: Not reported
Sub-Part P Indicator: No

Historic Generators:

Receive Date: 20150302
Handler Name: CON EDISON
Federal Waste Generator Description: Large Quantity Generator
State District Owner: NY
Large Quantity Handler of Universal Waste: No
Recognized Trader Importer: No
Recognized Trader Exporter: No
Spent Lead Acid Battery Importer: No
Spent Lead Acid Battery Exporter: No
Current Record: No
Non Storage Recycler Activity: Not reported
Electronic Manifest Broker: Not reported

Receive Date: 20150302
Handler Name: CON EDISON
Federal Waste Generator Description: Not a generator, verified
State District Owner: NY
Large Quantity Handler of Universal Waste: No
Recognized Trader Importer: No
Recognized Trader Exporter: No
Spent Lead Acid Battery Importer: No
Spent Lead Acid Battery Exporter: No
Current Record: Yes
Non Storage Recycler Activity: Not reported
Electronic Manifest Broker: Not reported

List of NAICS Codes and Descriptions:

NAICS Codes: No NAICS Codes Found

Facility Has Received Notices of Violations:

Violations: No Violations Found

Evaluation Action Summary:

Evaluations: No Evaluations Found

MAP FINDINGS

Map ID
 Direction
 Distance
 Elevation

Site

Database(s) EDR ID Number
 EPA ID Number

D50 **PARADISE PLASTICS**
SSW **116 39TH STREET**
< 1/8 **BROOKLYN, NY 11232**
0.020 mi.
106 ft. **Site 11 of 15 in cluster D**

NY UST **U004129105**
 N/A

Relative:
Higher
Actual:
9 ft.

UST:
 Name: PARADISE PLASTICS
 Address: 116 39TH STREET
 City,State,Zip: BROOKLYN, NY 11232
 Id/Status: 2-608431 / Active
 Program Type: PBS
 Region: STATE
 DEC Region: 2
 Expiration Date: 02/27/2023
 UTM X: 583509.05042
 UTM Y: 4501054.41419
 Site Type: Apartment Building/Office Building

Affiliation Records:
 Site Id: 30283
 Affiliation Type: Mail Contact
 Company Name: PARADISE PLASTIC LLC
 Contact Type: Not reported
 Contact Name: GEORGE GROSSBERGER
 Address1: 116 39TH STREET
 Address2: Not reported
 City: BROOKLYN
 State: NY
 Zip Code: 11232
 Country Code: 001
 Phone: (718) 788-3733
 EMail: Not reported
 Fax Number: Not reported
 Modified By: DMPOKRZY
 Date Last Modified: 2018-01-22

Site Id: 30283
 Affiliation Type: Emergency Contact
 Company Name: PARADISE PLASTICS LLC
 Contact Type: Not reported
 Contact Name: SOL STRIMBER
 Address1: Not reported
 Address2: Not reported
 City: Not reported
 State: NN
 Zip Code: Not reported
 Country Code: 999
 Phone: (718) 541-9140
 EMail: Not reported
 Fax Number: Not reported
 Modified By: bkfalvey
 Date Last Modified: 2008-10-27

Site Id: 30283
 Affiliation Type: Facility Owner
 Company Name: PARADISE PLASTICS LLC
 Contact Type: MANAGER
 Contact Name: GEORGE GROSSBERGER
 Address1: 116 39TH STREET

Map ID
Direction
Distance
Elevation

MAP FINDINGS

Site

Database(s)

EDR ID Number
EPA ID Number

PARADISE PLASTICS (Continued)

U004129105

Address2: Not reported
City: BROOKLYN
State: NY
Zip Code: 11232
Country Code: 001
Phone: (718) 788-3733
EMail: Not reported
Fax Number: Not reported
Modified By: MSBAPTIS
Date Last Modified: 2014-04-14

Site Id: 30283
Affiliation Type: Facility Operator
Company Name: PARADISE PLASTICS
Contact Type: Not reported
Contact Name: G ROSSBERGER
Address1: Not reported
Address2: Not reported
City: Not reported
State: NN
Zip Code: Not reported
Country Code: 001
Phone: (718) 788-3733
EMail: Not reported
Fax Number: Not reported
Modified By: DMPOKRZY
Date Last Modified: 2018-01-22

Tank Info:

Tank Number: 1
Tank ID: 65158
Tank Status: In Service
Material Name: In Service
Capacity Gallons: 5000
Install Date: 01/01/1983
Date Tank Closed: Not reported
Registered: True
Tank Location: Underground
Tank Type: Steel/carbon steel
Material Code: 0001
Common Name of Substance: #2 Fuel Oil (On-Site Consumption)

Tightness Test Method: 34
Date Test: 12/24/2020
Next Test Date: 12/24/2021
Pipe Model: Not reported
Modified By: TankSys
Last Modified: 09/15/2021

Equipment Records:

G03 - Tank Secondary Containment - Vault (w/o access)
H00 - Tank Leak Detection - None
L09 - Piping Leak Detection - Exempt Suction Piping
J02 - Dispenser - Suction Dispenser
B00 - Tank External Protection - None
F00 - Pipe External Protection - None

Map ID
 Direction
 Distance
 Elevation

MAP FINDINGS

Site

Database(s)

EDR ID Number
 EPA ID Number

PARADISE PLASTICS (Continued)

U004129105

C01 - Pipe Location - Aboveground
 A00 - Tank Internal Protection - None
 D01 - Pipe Type - Steel/Carbon Steel/Iron
 I05 - Overfill - Vent Whistle

D51
SSW
 < 1/8
 0.020 mi.
 106 ft.

116 39TH ST/MAGNOLIA IND.
116 39TH ST/MAGNOLIA IND.
BROOKLYN, NY
Site 12 of 15 in cluster D

NY LTANKS **S102671889**
N/A

Relative:
Higher
Actual:
9 ft.

LTANKS:
 Name: 116 39TH ST/MAGNOLIA IND.
 Address: 116 39TH ST/MAGNOLIA IND.
 City,State,Zip: BROOKLYN, NY
 Spill Number/Closed Date: 9201695 / 1992-05-12
 Facility ID: 9201695
 Site ID: 288856
 Spill Date: 1992-05-11
 Spill Cause: Tank Overfill
 Spill Source: Commercial/Industrial
 Spill Class: C3
 Cleanup Ceased: 1992-05-12
 SWIS: 2401
 Investigator: KSTANG
 Referred To: Not reported
 Reported to Dept: 1992-05-12
 CID: Not reported
 Water Affected: Not reported
 Spill Notifier: Other
 Last Inspection: Not reported
 Recommended Penalty: False
 Meets Standard: True
 UST Involvement: False
 Remediation Phase: 0
 Date Entered In Computer: 1992-05-12
 Spill Record Last Update: 2004-09-30
 Spiller Name: Not reported
 Spiller Company: Not reported
 Spiller Address: Not reported
 Spiller County: 001
 Spiller Contact: Not reported
 Spiller Phone: Not reported
 Spiller Extention: Not reported
 DEC Region: 2
 DER Facility ID: 233968
 DEC Memo: "Prior to Sept, 2004 data translation this spill Lead_DEC Field was TANG "
 Remarks: "SORBENT APPLIED, PICKED UP & DISPOSED."
 All Materials:
 Site ID: 288856
 Operable Unit ID: 968959
 Operable Unit: 01
 Material ID: 412994
 Material Code: 0001A
 Material Name: #2 fuel oil
 Case No.: Not reported

Map ID
Direction
Distance
Elevation

MAP FINDINGS

Site

Database(s)

EDR ID Number
EPA ID Number

116 39TH ST/MAGNOLIA IND. (Continued)

S102671889

Material FA: Petroleum
Quantity: 5.00
Units: G
Recovered: .00
Oxygenate: Not reported

D52
SSW
< 1/8
0.020 mi.
106 ft.

116 39TH ST
116 39TH ST
BROOKLYN, NY

NY LTANKS S102672710
N/A

Site 13 of 15 in cluster D

Relative:
Higher
Actual:
9 ft.

LTANKS:

Name: 116 39TH ST
Address: 116 39TH ST
City,State,Zip: BROOKLYN, NY
Spill Number/Closed Date: 9411889 / 1994-12-06
Facility ID: 9411889
Site ID: 195660
Spill Date: 1994-12-06
Spill Cause: Tank Overfill
Spill Source: Commercial/Industrial
Spill Class: C4
Cleanup Ceased: 1994-12-06
SWIS: 2401
Investigator: KSTANG
Referred To: Not reported
Reported to Dept: 1994-12-06
CID: Not reported
Water Affected: Not reported
Spill Notifier: Other
Last Inspection: Not reported
Recommended Penalty: False
Meets Standard: True
UST Involvement: False
Remediation Phase: 0
Date Entered In Computer: 1995-01-23
Spill Record Last Update: 2003-08-20
Spiller Name: Not reported
Spiller Company: BUS.
Spiller Address: 116 39TH ST
Spiller County: 001
Spiller Contact: Not reported
Spiller Phone: Not reported
Spiller Extention: Not reported
DEC Region: 2
DER Facility ID: 163010
DEC Memo: "Prior to Sept, 2004 data translation this spill Lead_DEC Field was TANG "
Remarks: "OVER ORDER-SPEEDY DRY USED"

All Materials:

Site ID: 195660
Operable Unit ID: 1005512
Operable Unit: 01
Material ID: 374229
Material Code: 0001A

Map ID
 Direction
 Distance
 Elevation

MAP FINDINGS

Site

Database(s)

EDR ID Number
 EPA ID Number

116 39TH ST (Continued)

S102672710

Material Name: #2 fuel oil
 Case No.: Not reported
 Material FA: Petroleum
 Quantity: 3.00
 Units: G
 Recovered: .00
 Oxygenate: Not reported

D53
SSW
 < 1/8
 0.020 mi.
 106 ft.

CON EDISON - MANHOLE 62484
116 39TH ST
BROOKLYN, NY 11231
Site 14 of 15 in cluster D

RCRA-LQG **1016149917**
NYP004285854

Relative:
Higher
Actual:
9 ft.

RCRA-LQG:
 Date Form Received by Agency: 20140327
 Handler Name: CON EDISON - MANHOLE 62484
 Handler Address: 116 39TH ST
 Handler City,State,Zip: BROOKLYN, NY 11231
 EPA ID: NYP004285854
 Contact Name: DENNIS HUACON
 Contact Address: IRVING PLACE, 15TH FL NE
 Contact City,State,Zip: NEW YORK, NY 10003
 Contact Telephone: 212-460-2757
 Contact Fax: 518-473-8034
 Contact Email: HUACOND@CONED.COM
 Contact Title: ASSOCIATE SCIENTIST
 EPA Region: 02
 Land Type: Private
 Federal Waste Generator Description: Large Quantity Generator
 Non-Notifier: Not reported
 Biennial Report Cycle: 2013
 Accessibility: Not reported
 Active Site Indicator: Handler Activities
 State District Owner: NY
 State District: NYSDEC R2
 Mailing Address: IRVING PLACE, 15TH FL NE
 Mailing City,State,Zip: NEW YORK, NY 10003
 Owner Name: CONSOLIDATED EDISON COMPANY OF NY, INC.
 Owner Type: Private
 Operator Name: CONSOLIDATED EDISON COMPANY OF NY, INC.
 Operator Type: Private
 Short-Term Generator Activity: No
 Importer Activity: No
 Mixed Waste Generator: No
 Transporter Activity: No
 Transfer Facility Activity: No
 Recycler Activity with Storage: No
 Small Quantity On-Site Burner Exemption: No
 Smelting Melting and Refining Furnace Exemption: No
 Underground Injection Control: No
 Off-Site Waste Receipt: No
 Universal Waste Indicator: No
 Universal Waste Destination Facility: No
 Federal Universal Waste: No
 Active Site Fed-Reg Treatment Storage and Disposal Facility: Not reported
 Active Site Converter Treatment storage and Disposal Facility: Not reported

Map ID
 Direction
 Distance
 Elevation

MAP FINDINGS

Site

Database(s)

EDR ID Number
 EPA ID Number

CON EDISON - MANHOLE 62484 (Continued)

1016149917

Active Site State-Reg Treatment Storage and Disposal Facility:	Not reported
Active Site State-Reg Handler:	---
Federal Facility Indicator:	Not reported
Hazardous Secondary Material Indicator:	NN
Sub-Part K Indicator:	Not reported
Commercial TSD Indicator:	No
Treatment Storage and Disposal Type:	Not reported
2018 GPRA Permit Baseline:	Not on the Baseline
2018 GPRA Renewals Baseline:	Not on the Baseline
Permit Renewals Workload Universe:	Not reported
Permit Workload Universe:	Not reported
Permit Progress Universe:	Not reported
Post-Closure Workload Universe:	Not reported
Closure Workload Universe:	Not reported
202 GPRA Corrective Action Baseline:	No
Corrective Action Workload Universe:	No
Subject to Corrective Action Universe:	No
Non-TSDs Where RCRA CA has Been Imposed Universe:	No
TSDs Potentially Subject to CA Under 3004 (u)/(v) Universe:	No
TSDs Only Subject to CA under Discretionary Auth Universe:	No
Corrective Action Priority Ranking:	No NCAPS ranking
Environmental Control Indicator:	No
Institutional Control Indicator:	No
Human Exposure Controls Indicator:	N/A
Groundwater Controls Indicator:	N/A
Operating TSDF Universe:	Not reported
Full Enforcement Universe:	Not reported
Significant Non-Complier Universe:	No
Unaddressed Significant Non-Complier Universe:	No
Addressed Significant Non-Complier Universe:	No
Significant Non-Complier With a Compliance Schedule Universe:	No
Financial Assurance Required:	Not reported
Handler Date of Last Change:	20150414
Recognized Trader-Importer:	No
Recognized Trader-Exporter:	No
Importer of Spent Lead Acid Batteries:	No
Exporter of Spent Lead Acid Batteries:	No
Recycler Activity Without Storage:	Not reported
Manifest Broker:	Not reported
Sub-Part P Indicator:	No

Biennial: List of Years

Year: 2013

[Click Here for Biennial Reporting System Data:](#)

Hazardous Waste Summary:

Waste Code: D008
 Waste Description: LEAD

Handler - Owner Operator:

Owner/Operator Indicator:	Operator
Owner/Operator Name:	CONSOLIDATED EDISON COMPANY OF NY, INC.
Legal Status:	Private
Date Became Current:	20130128
Date Ended Current:	Not reported

Map ID
Direction
Distance
Elevation

MAP FINDINGS

Site

Database(s)

EDR ID Number
EPA ID Number

CON EDISON - MANHOLE 62484 (Continued)

1016149917

Owner/Operator Address: 4 IRVING PLACE
Owner/Operator City,State,Zip: NEW YORK, NY 10003
Owner/Operator Telephone: Not reported
Owner/Operator Telephone Ext: Not reported
Owner/Operator Fax: Not reported
Owner/Operator Email: Not reported

Owner/Operator Indicator: Owner
Owner/Operator Name: CONSOLIDATED EDISON COMPANY OF NY, INC.
Legal Status: Private
Date Became Current: 20130128
Date Ended Current: Not reported
Owner/Operator Address: 4 IRVING PLACE
Owner/Operator City,State,Zip: NEW YORK, NY 10003
Owner/Operator Telephone: Not reported
Owner/Operator Telephone Ext: Not reported
Owner/Operator Fax: Not reported
Owner/Operator Email: Not reported

Historic Generators:

Receive Date: 20140327
Handler Name: CON EDISON - MANHOLE 62484
Federal Waste Generator Description: Large Quantity Generator
State District Owner: NY
Large Quantity Handler of Universal Waste: No
Recognized Trader Importer: No
Recognized Trader Exporter: No
Spent Lead Acid Battery Importer: No
Spent Lead Acid Battery Exporter: No
Current Record: Yes
Non Storage Recycler Activity: Not reported
Electronic Manifest Broker: Not reported

Receive Date: 20130128
Handler Name: CON EDISON MANHOLE: 62484
Federal Waste Generator Description: Conditionally Exempt Small Quantity Generator
State District Owner: NY
Large Quantity Handler of Universal Waste: No
Recognized Trader Importer: No
Recognized Trader Exporter: No
Spent Lead Acid Battery Importer: No
Spent Lead Acid Battery Exporter: No
Current Record: No
Non Storage Recycler Activity: Not reported
Electronic Manifest Broker: Not reported

List of NAICS Codes and Descriptions:

NAICS Code: 221122
NAICS Description: ELECTRIC POWER DISTRIBUTION

Facility Has Received Notices of Violations:

Violations: No Violations Found

Evaluation Action Summary:

Evaluations: No Evaluations Found

Map ID
 Direction
 Distance
 Elevation

MAP FINDINGS

Site

Database(s)

EDR ID Number
 EPA ID Number

D54
SSW
 < 1/8
 0.020 mi.
 106 ft.

CON EDISON MANHOLE: 49185
116 39TH ST
BROOKLYN, NY 11231

RCRA NonGen / NLR **1016149941**
NY MANIFEST **NYP004286092**

Site 15 of 15 in cluster D

Relative:
Higher
Actual:
9 ft.

RCRA NonGen / NLR:	
Date Form Received by Agency:	20170728
Handler Name:	CON EDISON MANHOLE: 49185
Handler Address:	116 39TH ST
Handler City,State,Zip:	BROOKLYN, NY 11231
EPA ID:	NYP004286092
Contact Name:	ANTHONY SIGNORE
Contact Address:	Not reported
Contact City,State,Zip:	Not reported
Contact Telephone:	718-802-3008
Contact Fax:	Not reported
Contact Email:	Not reported
Contact Title:	GENERAL UTILITY WORKER L1-2
EPA Region:	02
Land Type:	Private
Federal Waste Generator Description:	Not a generator, verified
Non-Notifier:	Not reported
Biennial Report Cycle:	Not reported
Accessibility:	Not reported
Active Site Indicator:	Not reported
State District Owner:	NY
State District:	NYSDEC R2
Mailing Address:	IRVING PL, RM 828
Mailing City,State,Zip:	NEW YORK, NY 10003
Owner Name:	Not reported
Owner Type:	Not reported
Operator Name:	Not reported
Operator Type:	Not reported
Short-Term Generator Activity:	No
Importer Activity:	No
Mixed Waste Generator:	No
Transporter Activity:	No
Transfer Facility Activity:	No
Recycler Activity with Storage:	No
Small Quantity On-Site Burner Exemption:	No
Smelting Melting and Refining Furnace Exemption:	No
Underground Injection Control:	No
Off-Site Waste Receipt:	No
Universal Waste Indicator:	No
Universal Waste Destination Facility:	No
Federal Universal Waste:	No
Active Site Fed-Reg Treatment Storage and Disposal Facility:	Not reported
Active Site Converter Treatment storage and Disposal Facility:	Not reported
Active Site State-Reg Treatment Storage and Disposal Facility:	Not reported
Active Site State-Reg Handler:	---
Federal Facility Indicator:	Not reported
Hazardous Secondary Material Indicator:	NN
Sub-Part K Indicator:	Not reported
Commercial TSD Indicator:	No
Treatment Storage and Disposal Type:	Not reported
2018 GPRR Permit Baseline:	Not on the Baseline
2018 GPRR Renewals Baseline:	Not on the Baseline
Permit Renewals Workload Universe:	Not reported

Map ID
 Direction
 Distance
 Elevation

MAP FINDINGS

Site

Database(s)

EDR ID Number
 EPA ID Number

CON EDISON MANHOLE: 49185 (Continued)

1016149941

Permit Workload Universe:	Not reported
Permit Progress Universe:	Not reported
Post-Closure Workload Universe:	Not reported
Closure Workload Universe:	Not reported
202 GPRA Corrective Action Baseline:	No
Corrective Action Workload Universe:	No
Subject to Corrective Action Universe:	No
Non-TSDFs Where RCRA CA has Been Imposed Universe:	No
TSDFs Potentially Subject to CA Under 3004 (u)/(v) Universe:	No
TSDFs Only Subject to CA under Discretionary Auth Universe:	No
Corrective Action Priority Ranking:	No NCAPS ranking
Environmental Control Indicator:	No
Institutional Control Indicator:	No
Human Exposure Controls Indicator:	N/A
Groundwater Controls Indicator:	N/A
Operating TSDF Universe:	Not reported
Full Enforcement Universe:	Not reported
Significant Non-Complier Universe:	No
Unaddressed Significant Non-Complier Universe:	No
Addressed Significant Non-Complier Universe:	No
Significant Non-Complier With a Compliance Schedule Universe:	No
Financial Assurance Required:	Not reported
Handler Date of Last Change:	20180110
Recognized Trader-Importer:	No
Recognized Trader-Exporter:	No
Importer of Spent Lead Acid Batteries:	No
Exporter of Spent Lead Acid Batteries:	No
Recycler Activity Without Storage:	No
Manifest Broker:	No
Sub-Part P Indicator:	No

Historic Generators:

Receive Date:	20130129
Handler Name:	CON EDISON MANHOLE: 49185
Federal Waste Generator Description:	Conditionally Exempt Small Quantity Generator
State District Owner:	NY
Large Quantity Handler of Universal Waste:	No
Recognized Trader Importer:	No
Recognized Trader Exporter:	No
Spent Lead Acid Battery Importer:	No
Spent Lead Acid Battery Exporter:	No
Current Record:	No
Non Storage Recycler Activity:	Not reported
Electronic Manifest Broker:	Not reported

Receive Date:	20170728
Handler Name:	CON EDISON MANHOLE: 49185
Federal Waste Generator Description:	Not a generator, verified
State District Owner:	NY
Large Quantity Handler of Universal Waste:	No
Recognized Trader Importer:	No
Recognized Trader Exporter:	No
Spent Lead Acid Battery Importer:	No
Spent Lead Acid Battery Exporter:	No
Current Record:	Yes
Non Storage Recycler Activity:	No

Map ID
Direction
Distance
Elevation

MAP FINDINGS

Site

Database(s)

EDR ID Number
EPA ID Number

CON EDISON MANHOLE: 49185 (Continued)

1016149941

Electronic Manifest Broker: No

List of NAICS Codes and Descriptions:
NAICS Codes: No NAICS Codes Found

Facility Has Received Notices of Violations:
Violations: No Violations Found

Evaluation Action Summary:
Evaluations: No Evaluations Found

NY MANIFEST:

Name: CON EDISON
Address: 116 39TH ST
City,State,Zip: BROOKLYN, NY 11231
Country: USA
EPA ID: NYP004285854
Facility Status: Not reported
Location Address 1: 39TH ST E/O 2ND AVE
Code: BP
Location Address 2: MH 62484
Total Tanks: Not reported
Location City: BROOKLYN
Location State: NY
Location Zip: 11232
Location Zip 4: Not reported

NY MANIFEST:

EPAID: NYP004285854
Mailing Name: CON EDISON
Mailing Contact: TOM TEELING
Mailing Address 1: 4 IRVING PLACE - 15TH FLOOR
Mailing Address 2: Not reported
Mailing City: NEW YORK
Mailing State: NY
Mailing Zip: 10003
Mailing Zip 4: Not reported
Mailing Country: USA
Mailing Phone: 2124603770

NY MANIFEST:

Document ID: Not reported
Manifest Status: Not reported
seq: Not reported
Year: 2018
Trans1 State ID: NJD003812047
Trans2 State ID: Not reported
Generator Ship Date: 01/28/2013
Trans1 Recv Date: 01/28/2013
Trans2 Recv Date: Not reported
TSD Site Recv Date: 01/28/2013
Part A Recv Date: Not reported
Part B Recv Date: Not reported
Generator EPA ID: NYP004285854

Map ID
Direction
Distance
Elevation

MAP FINDINGS

Site

Database(s)

EDR ID Number
EPA ID Number

CON EDISON MANHOLE: 49185 (Continued)

1016149941

Trans1 EPA ID: Not reported
Trans2 EPA ID: Not reported
TSDF ID 1: NJD991291105
TSDF ID 2: Not reported
Manifest Tracking Number: 002015936GBF
Import Indicator: N
Export Indicator: N
Discr Quantity Indicator: N
Discr Type Indicator: N
Discr Residue Indicator: N
Discr Partial Reject Indicator: N
Discr Full Reject Indicator: N
Manifest Ref Number: Not reported
Alt Facility RCRA ID: Not reported
Alt Facility Sign Date: Not reported
MGMT Method Type Code: H141
Waste Code: Not reported
Waste Code: Not reported
Waste Code: Not reported
Waste Code: Not reported
Waste Code: Not reported
Waste Code: Not reported
Quantity: 1000
Units: G - Gallons (liquids only)* (8.3 pounds)
Number of Containers: 1
Container Type: TT - Cargo tank, tank trucks
Handling Method: T Chemical, physical, or biological treatment.
Specific Gravity: 1
Waste Code: D008
Waste Code 1_2: Not reported
Waste Code 1_3: Not reported
Waste Code 1_4: Not reported
Waste Code 1_5: Not reported
Waste Code 1_6: Not reported

Name: CON EDISON
Address: 116 39TH ST
City,State,Zip: BROOKLYN, NY 11231
Country: USA
EPA ID: NYP004286092
Facility Status: Not reported
Location Address 1: 116 39TH ST
Code: BP
Location Address 2: MH 49185
Total Tanks: Not reported
Location City: BROOKLYN
Location State: NY
Location Zip: 11232
Location Zip 4: Not reported

NY MANIFEST:
EPAID: NYP004286092
Mailing Name: CON EDISON
Mailing Contact: CON EDISON
Mailing Address 1: 4 IRVING PL 15TH FL
Mailing Address 2: Not reported
Mailing City: NEW YORK

Map ID
Direction
Distance
Elevation

MAP FINDINGS

Site

Database(s)

EDR ID Number
EPA ID Number

CON EDISON MANHOLE: 49185 (Continued)

1016149941

Mailing State: NY
Mailing Zip: 10003
Mailing Zip 4: Not reported
Mailing Country: USA
Mailing Phone: 2124603770

NY MANIFEST:

Document ID: Not reported
Manifest Status: Not reported
seq: Not reported
Year: 2018
Trans1 State ID: NJD003812047
Trans2 State ID: Not reported
Generator Ship Date: 01/29/2013
Trans1 Recv Date: 01/29/2013
Trans2 Recv Date: Not reported
TSD Site Recv Date: 01/31/2013
Part A Recv Date: Not reported
Part B Recv Date: Not reported
Generator EPA ID: NYP004286092
Trans1 EPA ID: Not reported
Trans2 EPA ID: Not reported
TSD ID 1: NJD991291105
TSD ID 2: Not reported
Manifest Tracking Number: 002016022GBF
Import Indicator: N
Export Indicator: N
Discr Quantity Indicator: N
Discr Type Indicator: N
Discr Residue Indicator: N
Discr Partial Reject Indicator: N
Discr Full Reject Indicator: N
Manifest Ref Number: Not reported
Alt Facility RCRA ID: Not reported
Alt Facility Sign Date: Not reported
MGMT Method Type Code: H141
Waste Code: Not reported
Waste Code: Not reported
Waste Code: Not reported
Waste Code: Not reported
Waste Code: Not reported
Waste Code: Not reported
Quantity: 200
Units: G - Gallons (liquids only)* (8.3 pounds)
Number of Containers: 1
Container Type: TT - Cargo tank, tank trucks
Handling Method: T Chemical, physical, or biological treatment.
Specific Gravity: 1
Waste Code: D008
Waste Code 1_2: Not reported
Waste Code 1_3: Not reported
Waste Code 1_4: Not reported
Waste Code 1_5: Not reported
Waste Code 1_6: Not reported

Map ID
Direction
Distance
Elevation

MAP FINDINGS

Site

Database(s)

EDR ID Number
EPA ID Number

CON EDISON MANHOLE: 49185 (Continued)

1016149941

[Click this hyperlink](#) while viewing on your computer to access
-1 additional NY MANIFEST: record(s) in the EDR Site Report.

F55
ESE
< 1/8
0.021 mi.
112 ft.

NEW YORK CITY TRANSIT
36TH ST/2ND AVE
BROOKLYN, NY
Site 2 of 2 in cluster F

NY Spills S105058239
N/A

Relative:
Higher
Actual:
8 ft.

SPILLS:

Name: NEW YORK CITY TRANSIT
Address: 36TH ST/2ND AVE
City,State,Zip: BROOKLYN, NY
Spill Number/Closed Date: 0103012 / 2002-12-23
Facility ID: 0103012
Facility Type: ER
DER Facility ID: 154416
Site ID: 184518
DEC Region: 2
Spill Cause: Equipment Failure
Spill Class: C4
SWIS: 2401
Spill Date: 2001-06-15
Investigator: MCTIBBE
Referred To: Not reported
Reported to Dept: 2001-06-18
CID: 398
Water Affected: Not reported
Spill Source: Commercial Vehicle
Spill Notifier: Responsible Party
Cleanup Ceased: Not reported
Cleanup Meets Std: False
Last Inspection: Not reported
Recommended Penalty: False
UST Trust: False
Remediation Phase: 0
Date Entered In Computer: 2001-06-18
Spill Record Last Update: 2002-12-23
Spiller Name: Not reported
Spiller Company: NEW YORK CITY TRANSIT
Spiller Address: 370 JAY STREET
Spiller Company: 001
Contact Name: PASHKO CAMAJ
DEC Memo: "Prior to Sept, 2004 data translation this spill Lead_DEC Field was TIBBE Contained and cleaned by NYCT. No sewers or soil impacted."
Remarks: "LEAK FROM A CRANE LIFTING PANELS WAS CAUSE OF SPILL. NO CALL BACK REQUESTED. CLEAN UP IN PROCESS."

All Materials:

Site ID: 184518
Operable Unit ID: 839613
Operable Unit: 01
Material ID: 535114
Material Code: 0010
Material Name: hydraulic oil
Case No.: Not reported
Material FA: Petroleum
Quantity: 6.00

Map ID
Direction
Distance
Elevation

MAP FINDINGS

Site

Database(s)

EDR ID Number
EPA ID Number

NEW YORK CITY TRANSIT (Continued)

S105058239

Units: G
Recovered: .00
Oxygenate: Not reported

C56
ENE
< 1/8
0.023 mi.
119 ft.

INDUSTRY CITY ASSOCIATES
551 2ND AVENUE
BROOKLYN, NY 11232
Site 5 of 9 in cluster C

NY AST **U003080338**
N/A

Relative:
Higher

Actual:
6 ft.

AST:
Name: INDUSTRY CITY ASSOCIATES
Address: 551 2ND AVENUE
City,State,Zip: BROOKLYN, NY 11232
Region: STATE
DEC Region: 2
Site Status: Active
Facility Id: 2-285927
Program Type: PBS
UTM X: 583966.33362
UTM Y: 4501361.72216
Expiration Date: 08/19/2023
Site Type: Municipality (Incl. Waste Water Treatment Plants, Utilities, Swimming Pools, etc.)

Affiliation Records:
Site Id: 12732
Affiliation Type: Mail Contact
Company Name: INDUSTRY CITY ASSOCIATES
Contact Type: Not reported
Contact Name: CHRIS QUIRION
Address1: 220 36TH ST
Address2: 2A
City: BROOKLYN
State: NY
Zip Code: 11232
Country Code: 001
Phone: (347) 417-8424
EMail: CQUIRION@INDUSTRYCITY.COM
Fax Number: Not reported
Modified By: ACDANIEL
Date Last Modified: 2018-07-10

Site Id: 12732
Affiliation Type: Facility Operator
Company Name: INDUSTRY CITY ASSOCIATES
Contact Type: Not reported
Contact Name: INDUSTRY CITY ASSOC.
Address1: Not reported
Address2: Not reported
City: Not reported
State: NN
Zip Code: Not reported
Country Code: 001
Phone: (718) 965-6450
EMail: Not reported
Fax Number: Not reported
Modified By: ACDANIEL

Map ID
Direction
Distance
Elevation

MAP FINDINGS

Site

Database(s)

EDR ID Number
EPA ID Number

INDUSTRY CITY ASSOCIATES (Continued)

U003080338

Date Last Modified: 2018-07-10

Site Id: 12732
Affiliation Type: Emergency Contact
Company Name: 1-10 BUSH TERMINAL OWNER LP
Contact Type: Not reported
Contact Name: CHRIS QUIRION
Address1: Not reported
Address2: Not reported
City: Not reported
State: NN
Zip Code: Not reported
Country Code: 999
Phone: (347) 417-8424
EMail: Not reported
Fax Number: Not reported
Modified By: ACDANIEL
Date Last Modified: 2018-11-21

Site Id: 12732
Affiliation Type: Facility Owner
Company Name: 1-10 BUSH TERMINAL OWNER LP
Contact Type: DIRECTOR OF ENGINEERING
Contact Name: CHRIS QUIRION
Address1: 220 36TH ST., 2A
Address2: Not reported
City: BROOKLYN
State: NY
Zip Code: 11232
Country Code: 001
Phone: (718) 965-6450
EMail: Not reported
Fax Number: Not reported
Modified By: ACDANIEL
Date Last Modified: 2018-07-10

Tank Info:

Tank Number: 5
Tank Id: 50979
Material Code: 0001
Common Name of Substance: #2 Fuel Oil (On-Site Consumption)

Equipment Records:

J02 - Dispenser - Suction Dispenser
A00 - Tank Internal Protection - None
B01 - Tank External Protection - Painted/Asphalt Coating
D01 - Pipe Type - Steel/Carbon Steel/Iron
F01 - Pipe External Protection - Painted/Asphalt Coating
K00 - Spill Prevention - None
C01 - Pipe Location - Aboveground
G03 - Tank Secondary Containment - Vault (w/o access)
H00 - Tank Leak Detection - None
I02 - Overfill - High Level Alarm
L09 - Piping Leak Detection - Exempt Suction Piping
E01 - Piping Secondary Containment - Diking (AG only)

Map ID
Direction
Distance
Elevation

MAP FINDINGS

Site

Database(s)

EDR ID Number
EPA ID Number

INDUSTRY CITY ASSOCIATES (Continued)

U003080338

Tank Location: Aboveground - contact with impervious barrier... Tank bottom rests on impervious barrier, allowing visual indication of leaks.
Tank Type: Steel/Carbon Steel/Iron
Tank Status: In Service
Pipe Model: Not reported
Install Date: 04/01/1992
Capacity Gallons: 20000
Tightness Test Method: 03
Date Test: 04/01/1998
Next Test Date: Not reported
Date Tank Closed: Not reported
Register: True
Modified By: ACDANIEL
Last Modified: 07/10/2018
Material Name: #2 fuel oil (on-site consumption)

**C57
ENE
< 1/8
0.023 mi.
119 ft.**

**INDUSTRY CITY ASSOCIATES
551 2ND AVENUE
BROOKLYN, NY 11232
Site 6 of 9 in cluster C**

**NY UST U004077874
N/A**

**Relative:
Higher
Actual:
6 ft.**

UST:
Name: INDUSTRY CITY ASSOCIATES
Address: 551 2ND AVENUE
City,State,Zip: BROOKLYN, NY 11232
Id/Status: 2-285927 / Active
Program Type: PBS
Region: STATE
DEC Region: 2
Expiration Date: 08/19/2023
UTM X: 583966.33362
UTM Y: 4501361.72216
Site Type: Municipality (Incl. Waste Water Treatment Plants, Utilities, Swimming Pools, etc.)

Affiliation Records:
Site Id: 12732
Affiliation Type: Mail Contact
Company Name: INDUSTRY CITY ASSOCIATES
Contact Type: Not reported
Contact Name: CHRIS QUIRION
Address1: 220 36TH ST
Address2: 2A
City: BROOKLYN
State: NY
Zip Code: 11232
Country Code: 001
Phone: (347) 417-8424
Email: CQUIRION@INDUSTRYCITY.COM
Fax Number: Not reported
Modified By: ACDANIEL
Date Last Modified: 2018-07-10

Site Id: 12732
Affiliation Type: Facility Operator
Company Name: INDUSTRY CITY ASSOCIATES
Contact Type: Not reported
Contact Name: INDUSTRY CITY ASSOC.

Map ID
Direction
Distance
Elevation

MAP FINDINGS

Site

Database(s)

EDR ID Number
EPA ID Number

INDUSTRY CITY ASSOCIATES (Continued)

U004077874

Address1: Not reported
Address2: Not reported
City: Not reported
State: NN
Zip Code: Not reported
Country Code: 001
Phone: (718) 965-6450
EMail: Not reported
Fax Number: Not reported
Modified By: ACDANIEL
Date Last Modified: 2018-07-10

Site Id: 12732
Affiliation Type: Emergency Contact
Company Name: 1-10 BUSH TERMINAL OWNER LP
Contact Type: Not reported
Contact Name: CHRIS QUIRION
Address1: Not reported
Address2: Not reported
City: Not reported
State: NN
Zip Code: Not reported
Country Code: 999
Phone: (347) 417-8424
EMail: Not reported
Fax Number: Not reported
Modified By: ACDANIEL
Date Last Modified: 2018-11-21

Site Id: 12732
Affiliation Type: Facility Owner
Company Name: 1-10 BUSH TERMINAL OWNER LP
Contact Type: DIRECTOR OF ENGINEERING
Contact Name: CHRIS QUIRION
Address1: 220 36TH ST., 2A
Address2: Not reported
City: BROOKLYN
State: NY
Zip Code: 11232
Country Code: 001
Phone: (718) 965-6450
EMail: Not reported
Fax Number: Not reported
Modified By: ACDANIEL
Date Last Modified: 2018-07-10

Tank Info:

Tank Number: 001
Tank ID: 40596
Tank Status: Closed Prior to Micro Conversion, 03/91
Material Name: Closed Prior to Micro Conversion, 03/91
Capacity Gallons: 36000
Install Date: 08/01/1979
Date Tank Closed: Not reported
Registered: True
Tank Location: Underground

Map ID
Direction
Distance
Elevation

MAP FINDINGS

Site

Database(s)

EDR ID Number
EPA ID Number

INDUSTRY CITY ASSOCIATES (Continued)

U004077874

Tank Type: Steel/carbon steel
Material Code: 0001
Common Name of Substance: #2 Fuel Oil (On-Site Consumption)

Tightness Test Method: NN
Date Test: Not reported
Next Test Date: Not reported
Pipe Model: Not reported
Modified By: TRANSLAT
Last Modified: 04/14/2017

Equipment Records:

J02 - Dispenser - Suction Dispenser
B00 - Tank External Protection - None
C00 - Pipe Location - No Piping
F00 - Pipe External Protection - None
I04 - Overfill - Product Level Gauge (A/G)
H05 - Tank Leak Detection - In-Tank System (ATG)
G07 - Tank Secondary Containment - Excavation Liner
A00 - Tank Internal Protection - None
D01 - Pipe Type - Steel/Carbon Steel/Iron

E58
SW
< 1/8
0.023 mi.
119 ft.

SOUTH BROOKLYN MARINE TERMINAL
FOOT OF 39TH ST. & 1ST AVENUE
BROOKLYN, NY 11238

NY UST **U003652088**
N/A

Site 5 of 7 in cluster E

Relative:
Higher
Actual:
5 ft.

UST:
Name: SOUTH BROOKLYN MARINE TERMINAL
Address: FOOT OF 39TH ST. & 1ST AVENUE
City,State,Zip: BROOKLYN, NY 11238
Id/Status: 2-604051 / Unregulated/Closed
Program Type: PBS
Region: STATE
DEC Region: 2
Expiration Date: N/A
UTM X: 595989.07314
UTM Y: 4503669.40171
Site Type: Other

Affiliation Records:

Site Id: 25937
Affiliation Type: Facility Owner
Company Name: NYC ECONOMIC DEVELOPMENT CORP.
Contact Type: Not reported
Contact Name: Not reported
Address1: 110 WILLIAM ST.
Address2: Not reported
City: NEW YORK
State: NY
Zip Code: 10038
Country Code: 001
Phone: (212) 312-3616
EMail: Not reported
Fax Number: Not reported
Modified By: TRANSLAT
Date Last Modified: 2004-03-04

Map ID
Direction
Distance
Elevation

MAP FINDINGS

Site

Database(s)

EDR ID Number
EPA ID Number

SOUTH BROOKLYN MARINE TERMINAL (Continued)

U003652088

Site Id: 25937
Affiliation Type: Mail Contact
Company Name: NYC ECONOMIC DEVELOPMENT CORP.
Contact Type: Not reported
Contact Name: JACK POWERS
Address1: 110 WILLIAMS STREET
Address2: Not reported
City: NEW YORK
State: NY
Zip Code: 10038
Country Code: 001
Phone: (212) 312-3616
EMail: Not reported
Fax Number: Not reported
Modified By: TRANSLAT
Date Last Modified: 2004-03-04

Site Id: 25937
Affiliation Type: Facility Operator
Company Name: SOUTH BROOKLYN MARINE TERMINAL
Contact Type: Not reported
Contact Name: JACK POWERS
Address1: Not reported
Address2: Not reported
City: Not reported
State: NN
Zip Code: Not reported
Country Code: 001
Phone: (212) 312-3616
EMail: Not reported
Fax Number: Not reported
Modified By: TRANSLAT
Date Last Modified: 2004-03-04

Site Id: 25937
Affiliation Type: Emergency Contact
Company Name: NYC ECONOMIC DEVELOPMENT CORP.
Contact Type: Not reported
Contact Name: JACK POWERS
Address1: Not reported
Address2: Not reported
City: Not reported
State: NN
Zip Code: Not reported
Country Code: 999
Phone: (212) 312-3616
EMail: Not reported
Fax Number: Not reported
Modified By: NRLOMBAR
Date Last Modified: 2012-11-16

Tank Info:

Tank Number: 01
Tank ID: 56494
Tank Status: Closed - Removed
Material Name: Closed - Removed

Map ID
Direction
Distance
Elevation

MAP FINDINGS

Site

Database(s)

EDR ID Number
EPA ID Number

SOUTH BROOKLYN MARINE TERMINAL (Continued)

U003652088

Capacity Gallons: 4000
Install Date: Not reported
Date Tank Closed: 03/01/1998
Registered: True
Tank Location: Underground
Tank Type: Steel/carbon steel
Material Code: 0008
Common Name of Substance: Diesel

Tightness Test Method: NN
Date Test: Not reported
Next Test Date: Not reported
Pipe Model: Not reported
Modified By: TRANSLAT
Last Modified: 04/14/2017

Equipment Records:

C02 - Pipe Location - Underground/On-ground
G00 - Tank Secondary Containment - None
J02 - Dispenser - Suction Dispenser
H00 - Tank Leak Detection - None
I00 - Overfill - None
B00 - Tank External Protection - None
F00 - Pipe External Protection - None
A00 - Tank Internal Protection - None
D01 - Pipe Type - Steel/Carbon Steel/Iron

Tank Number: 02
Tank ID: 56495
Tank Status: Closed - Removed
Material Name: Closed - Removed
Capacity Gallons: 4000
Install Date: Not reported
Date Tank Closed: 03/01/1998
Registered: True
Tank Location: Underground
Tank Type: Steel/carbon steel
Material Code: 0008
Common Name of Substance: Diesel

Tightness Test Method: NN
Date Test: Not reported
Next Test Date: Not reported
Pipe Model: Not reported
Modified By: TRANSLAT
Last Modified: 04/14/2017

Equipment Records:

H00 - Tank Leak Detection - None
I00 - Overfill - None
C02 - Pipe Location - Underground/On-ground
G00 - Tank Secondary Containment - None
J02 - Dispenser - Suction Dispenser
B00 - Tank External Protection - None
F00 - Pipe External Protection - None
A00 - Tank Internal Protection - None
D01 - Pipe Type - Steel/Carbon Steel/Iron

Map ID
Direction
Distance
Elevation

MAP FINDINGS

Site

Database(s)

EDR ID Number
EPA ID Number

SOUTH BROOKLYN MARINE TERMINAL (Continued)

U003652088

Tank Number: 03
Tank ID: 56496
Tank Status: Closed - Removed
Material Name: Closed - Removed
Capacity Gallons: 4000
Install Date: Not reported
Date Tank Closed: 03/01/1998
Registered: True
Tank Location: Underground
Tank Type: Steel/carbon steel
Material Code: 0008
Common Name of Substance: Diesel

Tightness Test Method: NN
Date Test: Not reported
Next Test Date: Not reported
Pipe Model: Not reported
Modified By: TRANSLAT
Last Modified: 04/14/2017

Equipment Records:

G00 - Tank Secondary Containment - None
J02 - Dispenser - Suction Dispenser
C02 - Pipe Location - Underground/On-ground
H00 - Tank Leak Detection - None
I00 - Overfill - None
F00 - Pipe External Protection - None
B00 - Tank External Protection - None
D01 - Pipe Type - Steel/Carbon Steel/Iron
A00 - Tank Internal Protection - None

Tank Number: 04
Tank ID: 56497
Tank Status: Closed - Removed
Material Name: Closed - Removed
Capacity Gallons: 4000
Install Date: Not reported
Date Tank Closed: 03/01/1998
Registered: True
Tank Location: Underground
Tank Type: Steel/carbon steel
Material Code: 0008
Common Name of Substance: Diesel

Tightness Test Method: NN
Date Test: Not reported
Next Test Date: Not reported
Pipe Model: Not reported
Modified By: TRANSLAT
Last Modified: 04/14/2017

Equipment Records:

C02 - Pipe Location - Underground/On-ground
G00 - Tank Secondary Containment - None
J02 - Dispenser - Suction Dispenser
H00 - Tank Leak Detection - None
I00 - Overfill - None

Map ID
Direction
Distance
Elevation

MAP FINDINGS

Site

Database(s)

EDR ID Number
EPA ID Number

SOUTH BROOKLYN MARINE TERMINAL (Continued)

U003652088

B00 - Tank External Protection - None
F00 - Pipe External Protection - None
A00 - Tank Internal Protection - None
D01 - Pipe Type - Steel/Carbon Steel/Iron

Tank Number: 05
Tank ID: 56498
Tank Status: Closed - Removed
Material Name: Closed - Removed
Capacity Gallons: 4000
Install Date: Not reported
Date Tank Closed: 03/01/1998
Registered: True
Tank Location: Underground
Tank Type: Steel/carbon steel
Material Code: 0008
Common Name of Substance: Diesel

Tightness Test Method: NN
Date Test: Not reported
Next Test Date: Not reported
Pipe Model: Not reported
Modified By: TRANSLAT
Last Modified: 04/14/2017

Equipment Records:

H00 - Tank Leak Detection - None
I00 - Overfill - None
B00 - Tank External Protection - None
F00 - Pipe External Protection - None
C02 - Pipe Location - Underground/On-ground
G00 - Tank Secondary Containment - None
J02 - Dispenser - Suction Dispenser
A00 - Tank Internal Protection - None
D01 - Pipe Type - Steel/Carbon Steel/Iron

Tank Number: 06
Tank ID: 56499
Tank Status: Closed - Removed
Material Name: Closed - Removed
Capacity Gallons: 550
Install Date: Not reported
Date Tank Closed: 03/01/1998
Registered: True
Tank Location: Underground
Tank Type: Steel/carbon steel
Material Code: 0009
Common Name of Substance: Gasoline

Tightness Test Method: NN
Date Test: Not reported
Next Test Date: Not reported
Pipe Model: Not reported
Modified By: TRANSLAT
Last Modified: 04/14/2017

Map ID
Direction
Distance
Elevation

MAP FINDINGS

Site

Database(s)

EDR ID Number
EPA ID Number

SOUTH BROOKLYN MARINE TERMINAL (Continued)

U003652088

Equipment Records:

H00 - Tank Leak Detection - None
I00 - Overfill - None
F00 - Pipe External Protection - None
B00 - Tank External Protection - None
J02 - Dispenser - Suction Dispenser
C02 - Pipe Location - Underground/On-ground
G00 - Tank Secondary Containment - None
D01 - Pipe Type - Steel/Carbon Steel/Iron
A00 - Tank Internal Protection - None

Tank Number: 07
Tank ID: 56500
Tank Status: Closed - Removed
Material Name: Closed - Removed
Capacity Gallons: 550
Install Date: Not reported
Date Tank Closed: 03/01/1998
Registered: True
Tank Location: Underground
Tank Type: Steel/carbon steel
Material Code: 0009
Common Name of Substance: Gasoline

Tightness Test Method: NN
Date Test: Not reported
Next Test Date: Not reported
Pipe Model: Not reported
Modified By: TRANSLAT
Last Modified: 04/14/2017

Equipment Records:

H00 - Tank Leak Detection - None
I00 - Overfill - None
C02 - Pipe Location - Underground/On-ground
G00 - Tank Secondary Containment - None
J02 - Dispenser - Suction Dispenser
B00 - Tank External Protection - None
F00 - Pipe External Protection - None
A00 - Tank Internal Protection - None
D01 - Pipe Type - Steel/Carbon Steel/Iron

Tank Number: 08
Tank ID: 56501
Tank Status: Closed - Removed
Material Name: Closed - Removed
Capacity Gallons: 550
Install Date: Not reported
Date Tank Closed: 03/01/1998
Registered: True
Tank Location: Underground
Tank Type: Steel/carbon steel
Material Code: 2642
Common Name of Substance: Used Oil (Heating, On-Site Consumption)

Map ID
Direction
Distance
Elevation

MAP FINDINGS

Site

Database(s)

EDR ID Number
EPA ID Number

SOUTH BROOKLYN MARINE TERMINAL (Continued)

U003652088

Tightness Test Method: NN
Date Test: Not reported
Next Test Date: Not reported
Pipe Model: Not reported
Modified By: TRANSLAT
Last Modified: 04/14/2017

Equipment Records:

H00 - Tank Leak Detection - None
I00 - Overfill - None
B00 - Tank External Protection - None
F00 - Pipe External Protection - None
C02 - Pipe Location - Underground/On-ground
G00 - Tank Secondary Containment - None
J02 - Dispenser - Suction Dispenser
A00 - Tank Internal Protection - None
D01 - Pipe Type - Steel/Carbon Steel/Iron

G59
South
< 1/8
0.026 mi.
139 ft.

KANYA CLEANERS
1626 2ND AVENUE
BROOKLYN, NY 11232
Site 18 of 25 in cluster G

NY DRYCLEANERS **S110247004**
N/A

Relative:
Higher
Actual:
11 ft.

DRYCLEANERS:
Name: KANYA CLEANERS
Address: 1626 2ND AVENUE
City,State,Zip: BROOKLYN, NY 11232
Facility ID: 2-6102-00440
Phone Number: NOT LISTED
Region: Not reported
Registration Effective Date: N/A
Inspection Date: 2003-10-24 00:00:00
Install Date: Not reported
Expiration Date: Not reported
Removal Date: Not reported
Drop Shop: Not reported
Shutdown: Y
Alternate Solvent: Not reported
Current Business: Not reported

G60
South
< 1/8
0.030 mi.
158 ft.

ROADWAY
3901 2ND AVE
BROOKLYN, NY
Site 19 of 25 in cluster G

NY Spills **S124519485**
N/A

Relative:
Higher
Actual:
12 ft.

SPILLS:
Name: ROADWAY
Address: 3901 2ND AVE
City,State,Zip: BROOKLYN, NY
Spill Number/Closed Date: 1904685 / 2019-08-12
Facility ID: 1904685
Facility Type: ER
DER Facility ID: 542748
Site ID: 592682
DEC Region: 2

Map ID
Direction
Distance
Elevation

MAP FINDINGS

Site

Database(s)

EDR ID Number
EPA ID Number

ROADWAY (Continued)

S124519485

Spill Cause: Equipment Failure
Spill Class: Not reported
SWIS: 2401
Spill Date: 2019-08-03
Investigator: HSSEKHON
Referred To: Not reported
Reported to Dept: 2019-08-03
CID: Not reported
Water Affected: Not reported
Spill Source: Commercial Vehicle
Spill Notifier: Other
Cleanup Ceased: Not reported
Cleanup Meets Std: False
Last Inspection: Not reported
Recommended Penalty: False
UST Trust: False
Remediation Phase: 0
Date Entered In Computer: 2019-08-03
Spill Record Last Update: 2019-08-12
Spiller Name: Not reported
Spiller Company: Penski
Spiller Address: Not reported
Spiller Company: 999
Contact Name: NICK GEMINO
DEC Memo: "8/5/19 - Sekhon On 8/3/19 notifier reported a diesel fuel release of up to 100 gallons on the roadway asphalt located at 3901 2nd Avenue in Brooklyn, NY. There were no soils or drains reported to have been impacted by the release. First Call Environmental dispatched to proceed with the cleanup. 0300 ET First Call Environmental are at the location searching for the release. 0340 ET First Call Environmental found the release and confirmed 75 gallons of diesel fuel released onto the street asphalt in a 200' x 1' trail. Absorbents are being placed down and the truck is no longer on site. No drains were found to be impacted by the release. The area is a side street near the harbor and there is no traffic control needed to clean the release. 0438 ET First Call completed the cleanup at this time. The absorbents were swept into 2-55 gallon metal drums. No drains were impacted. First Call is departing site with the waste. 8/8/19 - Sekhon 3:15 pm (8/7/19) - Site visited by DEC Sekhon, spill cleaned up. Case closed."
Not reported
Remarks: "truck hit debris in the road and caused a hole in the tank, leak is still active, clean up pending"

All Materials:
Site ID: 592682
Operable Unit ID: 1340283
Operable Unit: 01
Material ID: 2349987
Material Code: 0008
Material Name: diesel
Case No.: Not reported
Material FA: Petroleum
Quantity: 100.00
Units: G
Recovered: Not reported
Oxygenate: Not reported

Map ID
Direction
Distance
Elevation

MAP FINDINGS

Site

Database(s)

EDR ID Number
EPA ID Number

H61
ESE
< 1/8
0.032 mi.
170 ft.

KINGS COUNTY SERVICE STATION*
19 35 CONEY ISLAND AVE
BROOKLYN, NY 11230

EDR Hist Auto 1021582637
N/A

Relative:
Higher

EDR Hist Auto

Actual:
8 ft.

Year:	Name:	Type:
1975	KINGS COUNTY SERVICE STATION*	Gasoline Service Stations
1976	KINGS COUNTY SERVICE STATION*	Gasoline Service Stations
1977	KINGS COUNTY SERVICE STATION*	Gasoline Service Stations
1978	KINGS COUNTY SERVICE STATION*	Gasoline Service Stations
1979	KINGS COUNTY SERVICE STATION*	Gasoline Service Stations
1980	KINGS COUNTY SERVICE STATION*	Gasoline Service Stations
1982	KINGS COUNTY SERVICE STATION*	Gasoline Service Stations
1983	KINGS COUNTY SERVICE STATION*	Gasoline Service Stations
1985	KINGS COUNTY SERVICE STATION*	Gasoline Service Stations

G62
South
< 1/8
0.036 mi.
189 ft.

SOIL BORINGS
22-36 2ND AVE
BROOKLYN, NY

NY Spills S117852922
N/A

Relative:
Higher

SPILLS:

Actual:
12 ft.

Name: SOIL BORINGS
Address: 22-36 2ND AVE
City,State,Zip: BROOKLYN, NY
Spill Number/Closed Date: 1501335 / Not Reported
Facility ID: 1501335
Facility Type: ER
DER Facility ID: 462286
Site ID: 507533
DEC Region: 2
Spill Cause: Unknown
Spill Class: Not reported
SWIS: 2401
Spill Date: 2015-05-06
Investigator: RMPIPER
Referred To: Not reported
Reported to Dept: 2015-05-06
CID: Not reported
Water Affected: Not reported
Spill Source: Commercial Vehicle
Spill Notifier: Other
Cleanup Ceased: Not reported
Cleanup Meets Std: False
Last Inspection: Not reported
Recommended Penalty: False
UST Trust: False
Remediation Phase: 1
Date Entered In Computer: 2015-05-06
Spill Record Last Update: 2016-07-22
Spiller Name: Not reported
Spiller Company: UNKNOWN
Spiller Address: 22-36 2ND AVE
Spiller Company: 999
Contact Name: BRANDON NATHE
DEC Memo: "5/6/2015 - Feng - Duty Desk. Talked to Brandon Nathe of Langan

Map ID
 Direction
 Distance
 Elevation

MAP FINDINGS

Site

Database(s)

EDR ID Number
 EPA ID Number

SOIL BORINGS (Continued)

S117852922

(212-479-5590, BNathe@Langan.com). It is a historical spill. The site is used for steel shop and possibly doing steel finishing process work. They are doing the investigation for purpose of potential property transaction. They have installed soil borings and found stain and odor. They are collecting samples now. They have installed 2 soil borings now and there are still a couple more to go. The soil borings were advanced to 13 feet and hit groundwater at 7 feet. Stain and odor were found at 7 feet. Soil samples were collected and will collect groundwater sample. The samples will be run for Part 375 whole list. The site will be possibly be applied for state/city BCP. They will finish the work today and the lab results will be available in a week or so. Not known of any future development plan. DEC need the contact information of the owner/buyer/potential developer. Email to B. Nathe for the contact information and the sampling results upon available. 8/31/15- left message for Brandon for update. 7/22/16- DEC piper sent email to Brandon requesting update."

Remarks: "Soil borings showed contamination. Clean up is unknown."

All Materials:
 Site ID: 507533
 Operable Unit ID: 1256864
 Operable Unit: 01
 Material ID: 2259827
 Material Code: 0066A
 Material Name: unknown petroleum
 Case No.: Not reported
 Material FA: Petroleum
 Quantity: Not reported
 Units: Not reported
 Recovered: Not reported
 Oxygenate: Not reported

G63
South
< 1/8
0.036 mi.
189 ft.

22-36 SECOND AVENUE
22-36 SECOND AVENUE
BROOKLYN, NY 11215
Site 21 of 25 in cluster G

NY BROWNFIELDS S117936671
N/A

Relative:
Higher
Actual:
12 ft.

BROWNFIELDS:
 Name: 22-36 SECOND AVENUE
 Address: 22-36 SECOND AVENUE
 City,State,Zip: BROOKLYN, NY 11215
 Program: BCP
 Site Code: 507964
 Acres: 1.090
 HW Code: C224227
 SWIS: 2401
 Town: New York City
 Record Added Date: 05/15/2015
 Record Updated Date: 08/16/2021
 Update By: HMDUDEK
 Site Description: "Location: The 22-36 Second Avenue site is a one-acre site located in an urban area, in the Gowanus area of Brooklyn, New York (Kings County). The site is bounded by 5th Street to the North, Second Avenue to the east, and the Gowanus Canal to the south and west. Site Features: The site is flat and has four one-story buildings which cover most of the site. Current Zoning and Land Use(s): The site is

Map ID
Direction
Distance
Elevation

MAP FINDINGS

Site

Database(s)

EDR ID Number
EPA ID Number

22-36 SECOND AVENUE (Continued)

S117936671

located in an M2-1 manufacturing district. The site is currently occupied by a metal shop, a wood shop, a food distributor and a clothing distributor. Past Use of the Site: Past uses of the site include sulfur works; manure dump; operations and storage of various materials, including cement, asphalt, paint, cork materials, finishing and cutting; cork slab plant; iron oven; and a switch house. Five petroleum spills were reported on the site between 1994 and 2015. One spill, reporting gross soil contamination and free-phase petroleum-like material in soils, is currently open. Site Geology and Hydrogeology: Historic fill extends from the surface cover to depths ranging from 11 to 15 feet below ground surface. The fill generally consists of brown coarse- to fine-grained sand with variable amounts of wood and brick. Below the fill, a layer of native organic clay extends to a depth of 25 to 35 feet below ground surface. The clay is underlain by glacial till. Bedrock occurs at approximately 140 feet below ground surface. Groundwater was observed at about 7 feet below ground surface and is inferred to flow northwest towards the Gowanus Canal."

Env Problem:

"Soil samples were analyzed for volatile organic compounds (VOCs), semi-volatile organic compounds (SVOCs), metals and pesticides. Based on investigations conducted to date, the primary contaminants of concern include polyaromatic hydrocarbons (PAHs), 4,4-DDT, acetone, trivalent chromium, copper, lead, mercury and zinc. Soils - Soil borings were advanced to a depth of 12 feet below ground surface at three on-site locations. Two samples were taken from each boring. Acetone was found at concentrations up to 1.6 mg/kg (the unrestricted use Soil Cleanup Objective (SCO) is 0.05 mg/kg). The SVOC found at the highest concentration was Benzo(b)fluoranthene at 44 mg/kg (the SCO is 1 mg/kg). Six additional SVOCs were found at maximum concentrations ranging from 4.9 mg/kg to 38 mg/kg. The SCOs for these SVOCs range from 0.33 mg/kg to 1 mg/kg. The pesticide 4,4-DDT was found at concentrations up to 0.018 mg/kg (the SCO is 0.0033 mg/kg). Trivalent Chromium was found at concentrations up to 34 mg/kg (the SCO is 30mg/kg). Copper was found at concentrations up to 2,200 mg/kg (the SCO is 50 mg/kg). Lead was found at concentrations up to 540 mg/kg (the SCO is 63 mg/kg). Mercury was found at concentrations up to 19 mg/kg (the SCO is 0.18 mg/kg). Zinc was found in concentrations up to 710 mg/kg (the SCO is 109 mg/kg)."

Health Problem:

"Direct contact with contaminants in the soil is unlikely because the majority of the site is covered with buildings and pavement. People are not coming into contact with the contaminated groundwater because the area is served by a public water supply that is not affected by this contamination. Volatile organic compounds in the groundwater may move into the soil vapor (air spaces within the soil), which in turn may move into overlying buildings and affect the indoor air quality. This process, which is similar to the movement of radon gas from the subsurface into the indoor air of buildings, is referred to as soil vapor intrusion. Additional investigation is needed to determine whether actions are needed to address soil vapor intrusion on and off-site."

Dump:

False

Structure:

False

Lagoon:

False

Landfill:

False

Pond:

False

Disp Start:

Not reported

Disp Term:

Not reported

Map ID
Direction
Distance
Elevation

MAP FINDINGS

Site

Database(s)

EDR ID Number
EPA ID Number

22-36 SECOND AVENUE (Continued)

S117936671

Lat/Long:	Not reported
Dell:	Not reported
Record Add:	2015-06-02 10:31:00
Record Upd:	2018-11-29 10:08:00
Updated By:	JXGRECO
Own Op:	1
Sub Type:	A
Owner Name:	Not reported
Owner Company:	Richard Ribellino
Owner Address:	313 Butler Street
Owner Addr2:	Brooklyn, NY 11217
Owner City,St,Zip:	Brooklyn, NY 11217
Owner Country:	United States of America
Own Op:	6
Sub Type:	P03
Owner Name:	Carter Gray
Owner Company:	Pelagic Capital Advisory, LLC
Owner Address:	c/o Wiggin and Dana LLP
Owner Addr2:	437 Madison Avenue, 35th Floor
Owner City,St,Zip:	New York, NY 10017
Owner Country:	United States of America
Own Op:	Document Repository
Sub Type:	NNN
Owner Name:	Not reported
Owner Company:	Carroll Gardens Library
Owner Address:	396 Clinton Street
Owner Addr2:	Not reported
Owner City,St,Zip:	Brooklyn, NY 11231
Owner Country:	United States of America
Own Op:	Document Repository
Sub Type:	NNN
Owner Name:	Joseph Jones
Owner Company:	New York State Department of Environmental Conservation
Owner Address:	12th Floor, 625 Broadway,
Owner Addr2:	Not reported
Owner City,St,Zip:	Albany, NY 12233-7015
Owner Country:	United States of America
Own Op:	Document Repository
Sub Type:	NNN
Owner Name:	Craig Hammerman
Owner Company:	Brooklyn Community Board 6
Owner Address:	250 Baltic Avenue
Owner Addr2:	Not reported
Owner City,St,Zip:	Brooklyn, NY 11201
Owner Country:	United States of America
HW Code:	C224227
Waste Type:	mercury
Waste Quantity:	UNKNOWN
Waste Code:	Not reported
HW Code:	C224227
Waste Type:	dibenz[a,h]anthracene
Waste Quantity:	UNKNOWN
Waste Code:	Not reported
HW Code:	C224227
Waste Type:	benzo(b)fluoranthene
Waste Quantity:	UNKNOWN
Waste Code:	Not reported

Map ID
Direction
Distance
Elevation

MAP FINDINGS

Site

Database(s)

EDR ID Number
EPA ID Number

22-36 SECOND AVENUE (Continued)

S117936671

HW Code: C224227
Waste Type: benzo(a)anthracene
Waste Quantity: UNKNOWN
Waste Code: Not reported
HW Code: C224227
Waste Type: copper
Waste Quantity: UNKNOWN
Waste Code: Not reported
HW Code: C224227
Waste Type: indeno(1,2,3-CD)pyrene
Waste Quantity: UNKNOWN
Waste Code: Not reported
HW Code: C224227
Waste Type: benzo(a)pyrene
Waste Quantity: UNKNOWN
Waste Code: Not reported
Crossref ID: Not reported
Cross Ref Type Code: Not reported
Cross Ref Type: Not reported
Record Added Date: Not reported
Record Updated: Not reported
Updated By: Not reported

E64
SW
< 1/8
0.036 mi.
192 ft.

PIERS SERVICE
3901 1ST AVENUE
BROOKLYN, NY 11232

NY AST U003128207
N/A

Site 6 of 7 in cluster E

Relative:
Higher
Actual:
7 ft.

AST:
Name: PIERS SERVICE
Address: 3901 1ST AVENUE
City,State,Zip: BROOKLYN, NY 11232
Region: STATE
DEC Region: 2
Site Status: Unregulated/Closed
Facility Id: 2-600385
Program Type: PBS
UTM X: 583373.45352
UTM Y: 4500983.87140
Expiration Date: N/A
Site Type: Other

Affiliation Records:
Site Id: 22368
Affiliation Type: Facility Owner
Company Name: VINCENT ADINOLFI
Contact Type: Not reported
Contact Name: Not reported
Address1: 2022 EAST 58TH STREET
Address2: Not reported
City: BROOKLYN
State: NY
Zip Code: 11234
Country Code: 001
Phone: (718) 252-1620
EMail: Not reported
Fax Number: Not reported

Map ID
Direction
Distance
Elevation

MAP FINDINGS

Site

Database(s)

EDR ID Number
EPA ID Number

PIERS SERVICE (Continued)

U003128207

Modified By: TRANSLAT
Date Last Modified: 2004-03-04

Site Id: 22368
Affiliation Type: Mail Contact
Company Name: PIERS SERVICE INC
Contact Type: Not reported
Contact Name: VINCENT ADINOLFI
Address1: 3901 1ST AVENUE
Address2: Not reported
City: BROOKLYN
State: NY
Zip Code: 11232
Country Code: 001
Phone: (718) 499-2860
EMail: Not reported
Fax Number: Not reported
Modified By: TRANSLAT
Date Last Modified: 2004-03-04

Site Id: 22368
Affiliation Type: Facility Operator
Company Name: PIERS SERVICE
Contact Type: Not reported
Contact Name: VINCENT ADINOLFI
Address1: Not reported
Address2: Not reported
City: Not reported
State: NN
Zip Code: Not reported
Country Code: 001
Phone: (718) 499-2860
EMail: Not reported
Fax Number: Not reported
Modified By: TRANSLAT
Date Last Modified: 2004-03-04

Site Id: 22368
Affiliation Type: Emergency Contact
Company Name: VINCENT ADINOLFI
Contact Type: Not reported
Contact Name: STEVEN LINKSMAN
Address1: Not reported
Address2: Not reported
City: Not reported
State: NN
Zip Code: Not reported
Country Code: 001
Phone: (305) 937-4615
EMail: Not reported
Fax Number: Not reported
Modified By: TRANSLAT
Date Last Modified: 2004-03-04

Tank Info:

Tank Number: 001

Map ID
Direction
Distance
Elevation

MAP FINDINGS

Site

Database(s)

EDR ID Number
EPA ID Number

PIERS SERVICE (Continued)

U003128207

Tank Id: 42417
Material Code: 0009
Common Name of Substance: Gasoline

Equipment Records:

G00 - Tank Secondary Containment - None
J02 - Dispenser - Suction Dispenser
C02 - Pipe Location - Underground/On-ground
F00 - Pipe External Protection - None
H00 - Tank Leak Detection - None
I00 - Overfill - None
D01 - Pipe Type - Steel/Carbon Steel/Iron
A00 - Tank Internal Protection - None
B01 - Tank External Protection - Painted/Asphalt Coating
Aboveground in subterranean vault with access for inspections.....
Tank in subterranean vault but accessible for inspection.

Tank Location:

Tank Type: Steel/Carbon Steel/Iron
Tank Status: Closed - In Place
Pipe Model: Not reported
Install Date: Not reported
Capacity Gallons: 550
Tightness Test Method: NN
Date Test: Not reported
Next Test Date: Not reported
Date Tank Closed: 09/01/1991
Register: True
Modified By: TRANSLAT
Last Modified: 04/14/2017
Material Name: gasoline

Tank Number: 002
Tank Id: 42418
Material Code: 0009
Common Name of Substance: Gasoline

Equipment Records:

J02 - Dispenser - Suction Dispenser
C02 - Pipe Location - Underground/On-ground
G00 - Tank Secondary Containment - None
F00 - Pipe External Protection - None
H00 - Tank Leak Detection - None
I00 - Overfill - None
A00 - Tank Internal Protection - None
B01 - Tank External Protection - Painted/Asphalt Coating
D01 - Pipe Type - Steel/Carbon Steel/Iron
Aboveground in subterranean vault with access for inspections.....
Tank in subterranean vault but accessible for inspection.

Tank Location:

Tank Type: Steel/Carbon Steel/Iron
Tank Status: Closed - In Place
Pipe Model: Not reported
Install Date: Not reported
Capacity Gallons: 550
Tightness Test Method: NN
Date Test: Not reported
Next Test Date: Not reported

Map ID
 Direction
 Distance
 Elevation

MAP FINDINGS

Site

Database(s)

EDR ID Number
 EPA ID Number

PIERS SERVICE (Continued)

U003128207

Date Tank Closed: 09/01/1991
 Register: True
 Modified By: TRANSLAT
 Last Modified: 04/14/2017
 Material Name: gasoline

Tank Number: 003
 Tank Id: 42419
 Material Code: 0009
 Common Name of Substance: Gasoline

Equipment Records:

G00 - Tank Secondary Containment - None
 J02 - Dispenser - Suction Dispenser
 C02 - Pipe Location - Underground/On-ground
 F00 - Pipe External Protection - None
 H00 - Tank Leak Detection - None
 I00 - Overfill - None
 D01 - Pipe Type - Steel/Carbon Steel/Iron
 A00 - Tank Internal Protection - None
 B01 - Tank External Protection - Painted/Asphalt Coating
 Tank Location: Aboveground in subterranean vault with access for inspections.....
 Tank in subterranean vault but accessible for inspection.

Tank Type: Steel/Carbon Steel/Iron
 Tank Status: Closed - In Place
 Pipe Model: Not reported
 Install Date: Not reported
 Capacity Gallons: 550
 Tightness Test Method: NN
 Date Test: Not reported
 Next Test Date: Not reported
 Date Tank Closed: 09/01/1991
 Register: True
 Modified By: TRANSLAT
 Last Modified: 04/14/2017
 Material Name: gasoline

E65
SW
< 1/8
0.036 mi.
192 ft.

PIERS SERVICE CENTER INC
3901 1 AVE
BROOKLYN, NY 11232
Site 7 of 7 in cluster E

EDR Hist Auto 1021670667
N/A

Relative:
Higher

EDR Hist Auto

Actual:
7 ft.

Year:	Name:	Type:
1969	PIERS SERVICE CENTER INC	Gasoline Service Stations
1969	PIERS SERVICE CENTER INC	Gasoline Service Stations
1970	PIERS SERVICE CENTER INC	Gasoline Service Stations
1971	PIERS SERVICE CENTER INC	Gasoline Service Stations
1972	PIERS SERVICE CENTER INC	Gasoline Service Stations
1973	PIERS SERVICE CENTER INC	Gasoline Service Stations
1974	PIERS SERVICE CENTER INC	Gasoline Service Stations
1975	PIERS SERVICE CENTER INC	Gasoline Service Stations
1976	PIERS SERVICE CENTER INC	Gasoline Service Stations
1977	PIERS SERVICE CENTER INC	Gasoline Service Stations

Map ID
 Direction
 Distance
 Elevation

MAP FINDINGS

Site

Database(s)

EDR ID Number
 EPA ID Number

PIERS SERVICE CENTER INC (Continued)

1021670667

1978	PIERS SERVICE CENTER INC	Gasoline Service Stations
1979	PIERS SERVICE CENTER INC	Gasoline Service Stations
1980	PIERS SERVICE CENTER INC	Gasoline Service Stations
1982	PIERS SERVICE CENTER INC	Gasoline Service Stations
1983	PIERS SERVICE CENTER INC	Gasoline Service Stations
1985	PIERS SERVICE CENTER INC	Gasoline Service Stations
1986	PIERS SERVICE CENTER INC	Gasoline Service Stations
1987	PIERS SERVICE CENTER INC	Gasoline Service Stations
1988	PIERS SERVICE CENTER INC	Gasoline Service Stations
1989	PIERS SERVICE CENTER INC	Gasoline Service Stations
1990	PIERS SERVICE CENTER INC	Gasoline Service Stations
1991	PIERS SERVICE CENTER INC	Gasoline Service Stations
1994	DANZA ANGELO	General Automotive Repair Shops
1995	DANZA ANGELO	General Automotive Repair Shops
2003	HI TORQUE AUTOMOTIVE INC	General Automotive Repair Shops
2004	HI TORQUE AUTOMOTIVE INC	General Automotive Repair Shops

H66
ESE
 < 1/8
 0.037 mi.
 196 ft.

213082; 24 35 ST
24 35 ST
NEW YORK, NY
Site 2 of 7 in cluster H

NY Spills S110306470
N/A

Relative:
Higher
Actual:
8 ft.

SPILLS:

Name:	213082; 24 35 ST
Address:	24 35 ST
City,State,Zip:	NEW YORK, NY
Spill Number/Closed Date:	0814363 / 2008-08-15
Facility ID:	0814363
Facility Type:	ER
DER Facility ID:	386344
Site ID:	432532
DEC Region:	2
Spill Cause:	Unknown
Spill Class:	D4
SWIS:	3101
Spill Date:	2008-08-11
Investigator:	DMPOKRZY
Referred To:	Not reported
Reported to Dept:	2008-12-31
CID:	Not reported
Water Affected:	Not reported
Spill Source:	Commercial/Industrial
Spill Notifier:	Responsible Party
Cleanup Ceased:	Not reported
Cleanup Meets Std:	Not reported
Last Inspection:	Not reported
Recommended Penalty:	Not reported
UST Trust:	Not reported
Remediation Phase:	0
Date Entered In Computer:	2010-04-16
Spill Record Last Update:	2010-04-16
Spiller Name:	ERT DESK
Spiller Company:	CON EDISON
Spiller Address:	5030 BROADWAY
Spiller Company:	001
Contact Name:	ERT DESK
DEC Memo:	""

Map ID
Direction
Distance
Elevation

MAP FINDINGS

Site

Database(s)

EDR ID Number
EPA ID Number

213082; 24 35 ST (Continued)

S110306470

Remarks: ""
All Materials:
Site ID: 432532
Operable Unit ID: 1183593
Operable Unit: 01
Material ID: 2177781
Material Code: 0541A
Material Name: dielectric fluid
Case No.: Not reported
Material FA: Petroleum
Quantity: .00
Units: G
Recovered: Not reported
Oxygenate: Not reported

C67
ENE
< 1/8
0.046 mi.
242 ft.

CON EDISON - MANHOLE 54967
2 32 ST 108 E 2 A
BROOKLYN, NY 11232

RCRA-LQG 1016451407
NYP004304978

Site 7 of 9 in cluster C

Relative:
Higher
Actual:
6 ft.

RCRA-LQG:
Date Form Received by Agency: 20140327
Handler Name: CON EDISON - MANHOLE 54967
Handler Address: 2 32 ST 108 E 2 A
Handler City,State,Zip: BROOKLYN, NY 11232
EPA ID: NYP004304978
Contact Name: DENNIS HUACON
Contact Address: IRVING PLACE, 15TH FL NE
Contact City,State,Zip: NEW YORK, NY 10003
Contact Telephone: 212-460-2757
Contact Fax: 401-765-1500
Contact Email: HUACOND@CONED.COM
Contact Title: ASSOCIATE SCIENTIST
EPA Region: 02
Land Type: Private
Federal Waste Generator Description: Large Quantity Generator
Non-Notifier: Not reported
Biennial Report Cycle: 2013
Accessibility: Not reported
Active Site Indicator: Handler Activities
State District Owner: NY
State District: NYSDEC R2
Mailing Address: IRVING PLACE, 15TH FL NE
Mailing City,State,Zip: NEW YORK, NY 10003
Owner Name: CONSOLIDATED EDISON COMPANY OF NY, INC.
Owner Type: Private
Operator Name: CONSOLIDATED EDISON COMPANY OF NY, INC.
Operator Type: Private
Short-Term Generator Activity: No
Importer Activity: No
Mixed Waste Generator: No
Transporter Activity: No
Transfer Facility Activity: No
Recycler Activity with Storage: No
Small Quantity On-Site Burner Exemption: No

Map ID
Direction
Distance
Elevation

MAP FINDINGS

Site

Database(s)

EDR ID Number
EPA ID Number

CON EDISON - MANHOLE 54967 (Continued)

1016451407

Smelting Melting and Refining Furnace Exemption:	No
Underground Injection Control:	No
Off-Site Waste Receipt:	No
Universal Waste Indicator:	No
Universal Waste Destination Facility:	No
Federal Universal Waste:	No
Active Site Fed-Reg Treatment Storage and Disposal Facility:	Not reported
Active Site Converter Treatment storage and Disposal Facility:	Not reported
Active Site State-Reg Treatment Storage and Disposal Facility:	Not reported
Active Site State-Reg Handler:	---
Federal Facility Indicator:	Not reported
Hazardous Secondary Material Indicator:	NN
Sub-Part K Indicator:	Not reported
Commercial TSD Indicator:	No
Treatment Storage and Disposal Type:	Not reported
2018 GPRC Permit Baseline:	Not on the Baseline
2018 GPRC Renewals Baseline:	Not on the Baseline
Permit Renewals Workload Universe:	Not reported
Permit Workload Universe:	Not reported
Permit Progress Universe:	Not reported
Post-Closure Workload Universe:	Not reported
Closure Workload Universe:	Not reported
202 GPRC Corrective Action Baseline:	No
Corrective Action Workload Universe:	No
Subject to Corrective Action Universe:	No
Non-TSDs Where RCRA CA has Been Imposed Universe:	No
TSDs Potentially Subject to CA Under 3004 (u)/(v) Universe:	No
TSDs Only Subject to CA under Discretionary Auth Universe:	No
Corrective Action Priority Ranking:	No NCAPS ranking
Environmental Control Indicator:	No
Institutional Control Indicator:	No
Human Exposure Controls Indicator:	N/A
Groundwater Controls Indicator:	N/A
Operating TSD Universe:	Not reported
Full Enforcement Universe:	Not reported
Significant Non-Complier Universe:	No
Unaddressed Significant Non-Complier Universe:	No
Addressed Significant Non-Complier Universe:	No
Significant Non-Complier With a Compliance Schedule Universe:	No
Financial Assurance Required:	Not reported
Handler Date of Last Change:	20150414
Recognized Trader-Importer:	No
Recognized Trader-Exporter:	No
Importer of Spent Lead Acid Batteries:	No
Exporter of Spent Lead Acid Batteries:	No
Recycler Activity Without Storage:	Not reported
Manifest Broker:	Not reported
Sub-Part P Indicator:	No

Biennial: List of Years

Year: 2013

[Click Here for Biennial Reporting System Data:](#)

Hazardous Waste Summary:

Waste Code: D008

Map ID
Direction
Distance
Elevation

MAP FINDINGS

Site

Database(s)

EDR ID Number
EPA ID Number

CON EDISON - MANHOLE 54967 (Continued)

1016451407

Waste Description: LEAD

Handler - Owner Operator:

Owner/Operator Indicator:	Owner
Owner/Operator Name:	CONSOLIDATED EDISON COMPANY OF NY, INC.
Legal Status:	Private
Date Became Current:	20130425
Date Ended Current:	Not reported
Owner/Operator Address:	4 IRVING PLACE
Owner/Operator City,State,Zip:	NEW YORK, NY 10003
Owner/Operator Telephone:	Not reported
Owner/Operator Telephone Ext:	Not reported
Owner/Operator Fax:	Not reported
Owner/Operator Email:	Not reported

Owner/Operator Indicator:	Operator
Owner/Operator Name:	CONSOLIDATED EDISON COMPANY OF NY, INC.
Legal Status:	Private
Date Became Current:	20130425
Date Ended Current:	Not reported
Owner/Operator Address:	4 IRVING PLACE
Owner/Operator City,State,Zip:	NEW YORK, NY 10003
Owner/Operator Telephone:	Not reported
Owner/Operator Telephone Ext:	Not reported
Owner/Operator Fax:	Not reported
Owner/Operator Email:	Not reported

Historic Generators:

Receive Date:	20140327
Handler Name:	CON EDISON - MANHOLE 54967
Federal Waste Generator Description:	Large Quantity Generator
State District Owner:	NY
Large Quantity Handler of Universal Waste:	No
Recognized Trader Importer:	No
Recognized Trader Exporter:	No
Spent Lead Acid Battery Importer:	No
Spent Lead Acid Battery Exporter:	No
Current Record:	Yes
Non Storage Recycler Activity:	Not reported
Electronic Manifest Broker:	Not reported

Receive Date:	20130425
Handler Name:	CON EDISON MANHOLE: 54967
Federal Waste Generator Description:	Conditionally Exempt Small Quantity Generator
State District Owner:	NY
Large Quantity Handler of Universal Waste:	No
Recognized Trader Importer:	No
Recognized Trader Exporter:	No
Spent Lead Acid Battery Importer:	No
Spent Lead Acid Battery Exporter:	No
Current Record:	No
Non Storage Recycler Activity:	Not reported
Electronic Manifest Broker:	Not reported

List of NAICS Codes and Descriptions:

NAICS Code: 221122

Map ID
 Direction
 Distance
 Elevation

MAP FINDINGS

Site

Database(s)

EDR ID Number
 EPA ID Number

CON EDISON - MANHOLE 54967 (Continued)

1016451407

NAICS Description: ELECTRIC POWER DISTRIBUTION

Facility Has Received Notices of Violations:

Violations: No Violations Found

Evaluation Action Summary:

Evaluations: No Evaluations Found

68
East
< 1/8
0.046 mi.
244 ft.

ROMABA RECORD CORP
33 34TH ST
BROOKLYN, NY 11232

RCRA NonGen / NLR
FINDS
ECHO

1000143777
NYD002016483

Relative:
Higher
Actual:
8 ft.

RCRA NonGen / NLR:
 Date Form Received by Agency: 20070101
 Handler Name: ROMABA RECORD CORP
 Handler Address: 33 34TH ST
 Handler City,State,Zip: BROOKLYN, NY 11232
 EPA ID: NYD002016483
 Contact Name: THEODORE KOLSKY
 Contact Address: 34TH ST
 Contact City,State,Zip: BROOKLYN, NY 11232
 Contact Telephone: 718-499-3060
 Contact Fax: Not reported
 Contact Email: Not reported
 Contact Title: Not reported
 EPA Region: 02
 Land Type: Not reported
 Federal Waste Generator Description: Not a generator, verified
 Non-Notifier: Not reported
 Biennial Report Cycle: Not reported
 Accessibility: Not reported
 Active Site Indicator: Not reported
 State District Owner: NY
 State District: NYSDEC R2
 Mailing Address: 34TH ST
 Mailing City,State,Zip: BROOKLYN, NY 11232
 Owner Name: OWNERNAME
 Owner Type: Private
 Operator Name: OWNERNAME
 Operator Type: Private
 Short-Term Generator Activity: No
 Importer Activity: No
 Mixed Waste Generator: No
 Transporter Activity: No
 Transfer Facility Activity: No
 Recycler Activity with Storage: No
 Small Quantity On-Site Burner Exemption: No
 Smelting Melting and Refining Furnace Exemption: No
 Underground Injection Control: No
 Off-Site Waste Receipt: No
 Universal Waste Indicator: No
 Universal Waste Destination Facility: No
 Federal Universal Waste: No
 Active Site Fed-Reg Treatment Storage and Disposal Facility: Not reported

Map ID
 Direction
 Distance
 Elevation

MAP FINDINGS

Site

Database(s)

EDR ID Number
 EPA ID Number

ROMABA RECORD CORP (Continued)

1000143777

Active Site Converter Treatment storage and Disposal Facility:	Not reported
Active Site State-Reg Treatment Storage and Disposal Facility:	Not reported
Active Site State-Reg Handler:	---
Federal Facility Indicator:	Not reported
Hazardous Secondary Material Indicator:	NN
Sub-Part K Indicator:	Not reported
Commercial TSD Indicator:	No
Treatment Storage and Disposal Type:	Not reported
2018 GPRA Permit Baseline:	Not on the Baseline
2018 GPRA Renewals Baseline:	Not on the Baseline
Permit Renewals Workload Universe:	Not reported
Permit Workload Universe:	Not reported
Permit Progress Universe:	Not reported
Post-Closure Workload Universe:	Not reported
Closure Workload Universe:	Not reported
202 GPRA Corrective Action Baseline:	No
Corrective Action Workload Universe:	No
Subject to Corrective Action Universe:	No
Non-TSDFs Where RCRA CA has Been Imposed Universe:	No
TSDFs Potentially Subject to CA Under 3004 (u)/(v) Universe:	No
TSDFs Only Subject to CA under Discretionary Auth Universe:	No
Corrective Action Priority Ranking:	No NCAPS ranking
Environmental Control Indicator:	No
Institutional Control Indicator:	No
Human Exposure Controls Indicator:	N/A
Groundwater Controls Indicator:	N/A
Operating TSDF Universe:	Not reported
Full Enforcement Universe:	Not reported
Significant Non-Complier Universe:	No
Unaddressed Significant Non-Complier Universe:	No
Addressed Significant Non-Complier Universe:	No
Significant Non-Complier With a Compliance Schedule Universe:	No
Financial Assurance Required:	Not reported
Handler Date of Last Change:	20150414
Recognized Trader-Importer:	No
Recognized Trader-Exporter:	No
Importer of Spent Lead Acid Batteries:	No
Exporter of Spent Lead Acid Batteries:	No
Recycler Activity Without Storage:	Not reported
Manifest Broker:	Not reported
Sub-Part P Indicator:	No

Handler - Owner Operator:

Owner/Operator Indicator:	Owner
Owner/Operator Name:	OWNERNAME
Legal Status:	Private
Date Became Current:	Not reported
Date Ended Current:	Not reported
Owner/Operator Address:	NOT REQUIRED
Owner/Operator City,State,Zip:	NOT REQUIRED, WY 99999
Owner/Operator Telephone:	212-555-1212
Owner/Operator Telephone Ext:	Not reported
Owner/Operator Fax:	Not reported
Owner/Operator Email:	Not reported

Owner/Operator Indicator:	Owner
---------------------------	-------

Map ID
Direction
Distance
Elevation

MAP FINDINGS

Site

Database(s)

EDR ID Number
EPA ID Number

ROMABA RECORD CORP (Continued)

1000143777

Owner/Operator Name: OWNERNAME
Legal Status: Private
Date Became Current: Not reported
Date Ended Current: Not reported
Owner/Operator Address: NOT REQUIRED
Owner/Operator City,State,Zip: NOT REQUIRED, WY 99999
Owner/Operator Telephone: 212-555-1212
Owner/Operator Telephone Ext: Not reported
Owner/Operator Fax: Not reported
Owner/Operator Email: Not reported

Owner/Operator Indicator: Operator
Owner/Operator Name: OWNERNAME
Legal Status: Private
Date Became Current: Not reported
Date Ended Current: Not reported
Owner/Operator Address: NOT REQUIRED
Owner/Operator City,State,Zip: NOT REQUIRED, WY 99999
Owner/Operator Telephone: 212-555-1212
Owner/Operator Telephone Ext: Not reported
Owner/Operator Fax: Not reported
Owner/Operator Email: Not reported

Historic Generators:

Receive Date: 20060101
Handler Name: ROMABA RECORD CORP
Federal Waste Generator Description: Not a generator, verified
State District Owner: NY
Large Quantity Handler of Universal Waste: No
Recognized Trader Importer: No
Recognized Trader Exporter: No
Spent Lead Acid Battery Importer: No
Spent Lead Acid Battery Exporter: No
Current Record: No
Non Storage Recycler Activity: Not reported
Electronic Manifest Broker: Not reported

Receive Date: 20070101
Handler Name: ROMABA RECORD CORP
Federal Waste Generator Description: Not a generator, verified
State District Owner: NY
Large Quantity Handler of Universal Waste: No
Recognized Trader Importer: No
Recognized Trader Exporter: No
Spent Lead Acid Battery Importer: No
Spent Lead Acid Battery Exporter: No
Current Record: Yes
Non Storage Recycler Activity: Not reported
Electronic Manifest Broker: Not reported

Receive Date: 19800805
Handler Name: ROMABA RECORD CORP
Federal Waste Generator Description: Not a generator, verified
State District Owner: NY
Large Quantity Handler of Universal Waste: No
Recognized Trader Importer: No
Recognized Trader Exporter: No

Map ID
Direction
Distance
Elevation

MAP FINDINGS

Site

Database(s)

EDR ID Number
EPA ID Number

ROMABA RECORD CORP (Continued)

1000143777

Spent Lead Acid Battery Importer: No
Spent Lead Acid Battery Exporter: No
Current Record: No
Non Storage Recycler Activity: Not reported
Electronic Manifest Broker: Not reported

List of NAICS Codes and Descriptions:

NAICS Code: 5122
NAICS Description: SOUND RECORDING INDUSTRIES

NAICS Code: 51221
NAICS Description: RECORD PRODUCTION

Facility Has Received Notices of Violation:

Found Violation: No
Agency Which Determined Violation: Not reported
Violation Short Description: Not reported
Date Violation was Determined: Not reported
Actual Return to Compliance Date: Not reported
Return to Compliance Qualifier: Not reported
Violation Responsible Agency: Not reported
Scheduled Compliance Date: Not reported
Enforcement Identifier: Not reported
Date of Enforcement Action: Not reported
Enforcement Responsible Agency: Not reported
Enforcement Docket Number: Not reported
Enforcement Attorney: Not reported
Corrective Action Component: Not reported
Appeal Initiated Date: Not reported
Appeal Resolution Date: Not reported
Disposition Status Date: Not reported
Disposition Status: Not reported
Disposition Status Description: Not reported
Consent/Final Order Sequence Number: Not reported
Consent/Final Order Respondent Name: Not reported
Consent/Final Order Lead Agency: Not reported
Enforcement Type: Not reported
Enforcement Responsible Person: Not reported
Enforcement Responsible Sub-Organization: Not reported
SEP Sequence Number: Not reported
SEP Expenditure Amount: Not reported
SEP Scheduled Completion Date: Not reported
SEP Actual Date: Not reported
SEP Defaulted Date: Not reported
SEP Type: Not reported
SEP Type Description: Not reported
Proposed Amount: Not reported
Final Monetary Amount: Not reported
Paid Amount: Not reported
Final Count: Not reported
Final Amount: Not reported

Evaluation Action Summary:

Evaluation Date: 19900122
Evaluation Responsible Agency: State
Found Violation: No

Map ID
 Direction
 Distance
 Elevation

MAP FINDINGS

Site

Database(s)

EDR ID Number
 EPA ID Number

ROMABA RECORD CORP (Continued)

1000143777

Evaluation Type Description:	COMPLIANCE EVALUATION INSPECTION ON-SITE
Evaluation Responsible Person Identifier:	NYDEC
Evaluation Responsible Sub-Organization:	Not reported
Actual Return to Compliance Date:	Not reported
Scheduled Compliance Date:	Not reported
Date of Request:	Not reported
Date Response Received:	Not reported
Request Agency:	Not reported
Former Citation:	Not reported

FINDS:

Registry ID: 110009464427

[Click Here:](#)

Environmental Interest/Information System:

RCRAInfo is a national information system that supports the Resource Conservation and Recovery Act (RCRA) program through the tracking of events and activities related to facilities that generate, transport, and treat, store, or dispose of hazardous waste. RCRAInfo allows RCRA program staff to track the notification, permit, compliance, and corrective action activities required under RCRA.

[Click this hyperlink](#) while viewing on your computer to access additional FINDS: detail in the EDR Site Report.

ECHO:

Envid:	1000143777
Registry ID:	110009464427
DFR URL:	http://echo.epa.gov/detailed-facility-report?fid=110009464427
Name:	ROMABA RECORD CORP
Address:	33 34TH ST
City,State,Zip:	BROOKLYN, NY 11232

169
ENE
 < 1/8
 0.049 mi.
 259 ft.

TM #2125
2ND AVE & 32ND ST
BROOKLYN, NY
 Site 1 of 2 in cluster I

NY Spills S104880872
N/A

Relative:
Higher
Actual:
6 ft.

SPILLS:

Name:	TM #2125
Address:	2ND AVE & 32ND ST
City,State,Zip:	BROOKLYN, NY
Spill Number/Closed Date:	0010041 / 2001-01-18
Facility ID:	0010041
Facility Type:	ER
DER Facility ID:	233214
Site ID:	287915
DEC Region:	2
Spill Cause:	Unknown
Spill Class:	C4
SWIS:	2401
Spill Date:	2000-12-06
Investigator:	KMFOLEY
Referred To:	Not reported
Reported to Dept:	2000-12-06

Map ID
Direction
Distance
Elevation

MAP FINDINGS

Site

Database(s)

EDR ID Number
EPA ID Number

TM #2125 (Continued)

S104880872

CID: 390
Water Affected: Not reported
Spill Source: Unknown
Spill Notifier: Local Agency
Cleanup Ceased: Not reported
Cleanup Meets Std: False
Last Inspection: Not reported
Recommended Penalty: False
UST Trust: False
Remediation Phase: 0
Date Entered In Computer: 2000-12-06
Spill Record Last Update: 2001-04-11
Spiller Name: UNKNOWN
Spiller Company: Unknown
Spiller Address: UNKNOWN
Spiller Company: 999
Contact Name: MARK SCHLAGEL
DEC Memo: "Prior to Sept, 2004 data translation this spill Lead_DEC Field was FOLEY e2mis Notes: Undiaperable sheen of unknown oil on approx 30gal water in TM-2125. Pressure tested unit and passed and oil level is good. Historical results are 10ppm PCB. Sample taken and returned <1ppm. Cleanup completed by double washing structure with slix. Liquids removed by tanker and solids by vactor. No leaking company equipment. No sewer or sump connections. KMF 4/11/01"
Remarks: "UNK SHEEN ON 30 GALS OF WATER - SAMPLE TAKEN - CLEAN UP PENDING LAB RESULTS CON ED #134634"
All Materials:
Site ID: 287915
Operable Unit ID: 831017
Operable Unit: 01
Material ID: 543966
Material Code: 0066A
Material Name: unknown petroleum
Case No.: Not reported
Material FA: Petroleum
Quantity: .00
Units: G
Recovered: .00
Oxygenate: Not reported

170
ENE
< 1/8
0.049 mi.
259 ft.

NYCDEP
32ND ST & 2ND AVE
BROOKLYN, NY 11201
Site 2 of 2 in cluster I

NY MANIFEST 1009244224
N/A

Relative:
Higher
Actual:
6 ft.

NY MANIFEST:
Name: NYCDEP
Address: 32ND ST & 2ND AVE
City,State,Zip: BROOKLYN, NY 11201
Country: USA
EPA ID: NYP010000529
Facility Status: Not reported
Location Address 1: 32ND ST & 2ND AVE
Code: BP
Location Address 2: Not reported

Map ID
Direction
Distance
Elevation

MAP FINDINGS

Site

Database(s)

EDR ID Number
EPA ID Number

NYCDEP (Continued)

1009244224

Total Tanks: Not reported
Location City: BROOKLYN
Location State: NY
Location Zip: 11201
Location Zip 4: Not reported

NY MANIFEST:

EPAID: NYP010000529
Mailing Name: NYCDEP
Mailing Contact: KIM HANNA
Mailing Address 1: 59-17 JUNCTION BLV
Mailing Address 2: Not reported
Mailing City: FLUSHING
Mailing State: NY
Mailing Zip: 11373
Mailing Zip 4: Not reported
Mailing Country: USA
Mailing Phone: 7185954661

**H71
ESE
< 1/8
0.049 mi.
259 ft.**

**UTRECHT MANUFACTURING
33 35TH STREET
BROOKLYN, NY 11201
Site 3 of 7 in cluster H**

**NJ MANIFEST S117039925
N/A**

**Relative:
Higher
Actual:
9 ft.**

NJ MANIFEST:
EPA Id: NYR000126811
Mail Address: 33 35TH STREET
Mail City/State/Zip: BROOKLYN 11201
Facility Phone: 7183699204
Emergency Phone: Not reported
Contact: BEN SANTIAGO
Comments: Not reported
SIC Code: Not reported
County: 00
Municipal: 00
Previous EPA Id: Not reported
Gen Flag: X
Trans Flag: Not reported
TSD Flag: Not reported
Name Change: Not reported
Date Change: Not reported

Manifest:

Manifest Number: NJA5018374
EPA ID: NYR000126811
Date Shipped: 11/15/2004
TSD EPA ID: NJD002385730
Transporter EPA ID: NJD071629976
Transporter 2 EPA ID: Not reported
Transporter 3 EPA ID: Not reported
Transporter 4 EPA ID: Not reported
Transporter 5 EPA ID: Not reported
Transporter 6 EPA ID: Not reported
Transporter 7 EPA ID: Not reported
Transporter 8 EPA ID: Not reported
Transporter 9 EPA ID: Not reported
Transporter 10 EPA ID: Not reported

Map ID
Direction
Distance
Elevation

MAP FINDINGS

Site

Database(s)

EDR ID Number
EPA ID Number

UTRECHT MANUFACTURING (Continued)

S117039925

Date Trans1 Transported Waste: 11/15/2004
Date Trans2 Transported Waste: Not reported
Date Trans3 Transported Waste: Not reported
Date Trans4 Transported Waste: Not reported
Date Trans5 Transported Waste: Not reported
Date Trans6 Transported Waste: Not reported
Date Trans7 Transported Waste: Not reported
Date Trans8 Transported Waste: Not reported
Date Trans9 Transported Waste: Not reported
Date Trans10 Transported Waste: Not reported
Date TSDf Received Waste: 11/15/2004
TSDf EPA Facility Name: Not reported
QTY Units: Not reported
Transporter SEQ ID: Not reported
Transporter-1 Date: Not reported
Waste SEQ ID: Not reported
Waste Type Code 2: Not reported
Waste Type Code 3: Not reported
Waste Type Code 4: Not reported
Waste Type Code 5: Not reported
Waste Type Code 6: Not reported
Date Accepted: Not reported
Manifest Discrepancy Type: Not reported
Data Entry Number: 01250525
Was Load Rejected: BROOKLYN 11201
Reason Load Was Rejected: Not reported

H72
ESE
< 1/8
0.049 mi.
259 ft.

UTRECHT MANUFACTURING
33 35TH ST
BROOKLYN, NY 11232
Site 4 of 7 in cluster H

NY MANIFEST S119078885
N/A

Relative:
Higher
Actual:
9 ft.

NY MANIFEST:
Name: UTRECHT MANUFACTURING
Address: 33 35TH ST
City,State,Zip: BROOKLYN, NY 11232
Country: USA
EPA ID: NYR000126813
Facility Status: Not reported
Location Address 1: 33 35TH ST
Code: BP
Location Address 2: Not reported
Total Tanks: Not reported
Location City: BROOKLYN
Location State: NY
Location Zip: 11232
Location Zip 4: Not reported

NY MANIFEST:
EPAID: NYR000126813
Mailing Name: UTRECHT MANUFACTURING
Mailing Contact: UTRECHT MANUFACTURING
Mailing Address 1: 33 35TH ST 3RD FLOOR
Mailing Address 2: Not reported
Mailing City: BROOKLYN

Map ID
Direction
Distance
Elevation

MAP FINDINGS

Site

Database(s)

EDR ID Number
EPA ID Number

UTRECHT MANUFACTURING (Continued)

S119078885

Mailing State: NY
Mailing Zip: 11232
Mailing Zip 4: Not reported
Mailing Country: USA
Mailing Phone: 7183699204

NY MANIFEST:

Document ID: Not reported
Manifest Status: Not reported
seq: Not reported
Year: 2018
Trans1 State ID: NJD080631369
Trans2 State ID: Not reported
Generator Ship Date: 12/27/2007
Trans1 Recv Date: 12/27/2007
Trans2 Recv Date: Not reported
TSD Site Recv Date: 12/27/2007
Part A Recv Date: Not reported
Part B Recv Date: Not reported
Generator EPA ID: NYR000126813
Trans1 EPA ID: Not reported
Trans2 EPA ID: Not reported
TSD ID 1: NJD980536593
TSD ID 2: Not reported
Manifest Tracking Number: 000161556VES
Import Indicator: N
Export Indicator: N
Discr Quantity Indicator: N
Discr Type Indicator: N
Discr Residue Indicator: N
Discr Partial Reject Indicator: N
Discr Full Reject Indicator: N
Manifest Ref Number: Not reported
Alt Facility RCRA ID: Not reported
Alt Facility Sign Date: Not reported
MGMT Method Type Code: H141
Waste Code: Not reported
Waste Code: Not reported
Waste Code: Not reported
Waste Code: Not reported
Waste Code: Not reported
Waste Code: Not reported
Quantity: 726
Units: P - Pounds
Number of Containers: 2
Container Type: DM - Metal drums, barrels
Handling Method: B Incineration, heat recovery, burning.
Specific Gravity: 1
Waste Code: D008
Waste Code 1_2: Not reported
Waste Code 1_3: Not reported
Waste Code 1_4: Not reported
Waste Code 1_5: Not reported
Waste Code 1_6: Not reported

MAP FINDINGS

Map ID
 Direction
 Distance
 Elevation

Site

Database(s)

EDR ID Number
 EPA ID Number

H73
ESE
< 1/8
0.049 mi.
259 ft.

UTRECHT MANUFACTURING CORP
33 35TH ST
BROOKLYN, NY 11232

PA MANIFEST **S123093838**
N/A

Site 5 of 7 in cluster H

Relative:
Higher
Actual:
9 ft.

Manifest Details:

Year: 2017
 Manifest Number: 014999355JJK
 Manifest Type: TSD Copy
 Generator EPA Id: NYR000126813
 Generator Date: 08/03/2017
 Mailing Address: Not reported
 Mailing City, St, Zip: Not reported
 Contact Name: Not reported
 Contact Phone: Not reported
 TSD EPA Id: Not reported
 TSD Date: Not reported
 TSD Facility Name: Republic Environmental Systems (Pennsylvania) LLC
 TSD Facility Address: 2869 Sandstone Dr
 TSD Facility City: Hatfield
 TSD Facility State: PA
 Facility Telephone: Not reported
 Page Number: 1
 Line Number: 2
 Waste Number: D006
 Container Number: 11
 Container Type: Metal drums, barrels, kegs
 Waste Quantity: 3300
 Unit: Pounds
 Handling Code: Not reported
 TSP EPA Id: PAD085690592
 Date TSP Sig: Not reported

Year: 2017
 Manifest Number: 014999355JJK
 Manifest Type: TSD Copy
 Generator EPA Id: NYR000126813
 Generator Date: 08/03/2017
 Mailing Address: Not reported
 Mailing City, St, Zip: Not reported
 Contact Name: Not reported
 Contact Phone: Not reported
 TSD EPA Id: Not reported
 TSD Date: Not reported
 TSD Facility Name: Republic Environmental Systems (Pennsylvania) LLC
 TSD Facility Address: 2869 Sandstone Dr
 TSD Facility City: Hatfield
 TSD Facility State: PA
 Facility Telephone: Not reported
 Page Number: 1
 Line Number: 3
 Waste Number: D006
 Container Number: 3
 Container Type: Metal drums, barrels, kegs
 Waste Quantity: 900
 Unit: Pounds
 Handling Code: Not reported
 TSP EPA Id: PAD085690592

Map ID
Direction
Distance
Elevation

MAP FINDINGS

Site

Database(s)

EDR ID Number
EPA ID Number

UTRECHT MANUFACTURING CORP (Continued)

S123093838

Date TSP Sig: Not reported

Year: 2017
Manifest Number: 014999355JJK
Manifest Type: TSD Copy
Generator EPA Id: NYR000126813
Generator Date: 08/03/2017
Mailing Address: Not reported
Mailing City, St, Zip: Not reported
Contact Name: Not reported
Contact Phone: Not reported
TSD EPA Id: Not reported
TSD Date: Not reported
TSD Facility Name: Republic Environmental Systems (Pennsylvania) LLC
TSD Facility Address: 2869 Sandstone Dr
TSD Facility City: Hatfield
TSD Facility State: PA
Facility Telephone: Not reported
Page Number: 1
Line Number: 4
Waste Number: D006
Container Number: 5
Container Type: Metal drums, barrels, kegs
Waste Quantity: 250
Unit: Gallons (liquids only)
Handling Code: Not reported
TSP EPA Id: PAD085690592
Date TSP Sig: Not reported

Year: 2017
Manifest Number: 014999356JJK
Manifest Type: TSD Copy
Generator EPA Id: NYR000126813
Generator Date: 08/03/2017
Mailing Address: Not reported
Mailing City, St, Zip: Not reported
Contact Name: Not reported
Contact Phone: Not reported
TSD EPA Id: Not reported
TSD Date: Not reported
TSD Facility Name: Republic Environmental Systems (Pennsylvania) LLC
TSD Facility Address: 2869 Sandstone Dr
TSD Facility City: Hatfield
TSD Facility State: PA
Facility Telephone: Not reported
Page Number: 1
Line Number: 1
Waste Number: D006
Container Number: 1
Container Type: Metal drums, barrels, kegs
Waste Quantity: 50
Unit: Gallons (liquids only)
Handling Code: Not reported
TSP EPA Id: PAD085690592
Date TSP Sig: Not reported

Year: 2017

Map ID
 Direction
 Distance
 Elevation

MAP FINDINGS

Site

Database(s)

EDR ID Number
 EPA ID Number

UTRECHT MANUFACTURING CORP (Continued)

S123093838

Manifest Number: 014999355JJK
 Manifest Type: TSD Copy
 Generator EPA Id: NYR000126813
 Generator Date: 08/03/2017
 Mailing Address: Not reported
 Mailing City, St, Zip: Not reported
 Contact Name: Not reported
 Contact Phone: Not reported
 TSD EPA Id: Not reported
 TSD Date: Not reported
 TSD Facility Name: Republic Environmental Systems (Pennsylvania) LLC
 TSD Facility Address: 2869 Sandstone Dr
 TSD Facility City: Hatfield
 TSD Facility State: PA
 Facility Telephone: Not reported
 Page Number: 1
 Line Number: 1
 Waste Number: D006
 Container Number: 4
 Container Type: Fiber or plastic boxes, cartons, cases
 Waste Quantity: 5000
 Unit: Pounds
 Handling Code: Not reported
 TSP EPA Id: PAD085690592
 Date TSP Sig: Not reported

H74
ESE
< 1/8
0.049 mi.
259 ft.

UTRECHT MANUFACTURING
33 35TH STREET
BROOKLYN, NY 11201
Site 6 of 7 in cluster H

NJ MANIFEST S117039926
N/A

Relative:
Higher
Actual:
9 ft.

NJ MANIFEST:
 EPA Id: NYR000126818
 Mail Address: 33 35TH STREET
 Mail City/State/Zip: BROOKLYN 11201
 Facility Phone: 7183699204
 Emergency Phone: Not reported
 Contact: BEN SANTIAGO
 Comments: Not reported
 SIC Code: Not reported
 County: 00
 Municipal: 00
 Previous EPA Id: Not reported
 Gen Flag: X
 Trans Flag: Not reported
 TSDF Flag: Not reported
 Name Change: Not reported
 Date Change: Not reported

Manifest:
 Manifest Number: NJA3273967
 EPA ID: NYR000126818
 Date Shipped: 08/30/2004
 TSDF EPA ID: NJD002385730
 Transporter EPA ID: NJD054126164
 Transporter 2 EPA ID: Not reported
 Transporter 3 EPA ID: Not reported

Map ID
Direction
Distance
Elevation

MAP FINDINGS

Site

Database(s)

EDR ID Number
EPA ID Number

UTRECHT MANUFACTURING (Continued)

S117039926

Transporter 4 EPA ID: Not reported
Transporter 5 EPA ID: Not reported
Transporter 6 EPA ID: Not reported
Transporter 7 EPA ID: Not reported
Transporter 8 EPA ID: Not reported
Transporter 9 EPA ID: Not reported
Transporter 10 EPA ID: Not reported
Date Trans1 Transported Waste: 08/30/2004
Date Trans2 Transported Waste: Not reported
Date Trans3 Transported Waste: Not reported
Date Trans4 Transported Waste: Not reported
Date Trans5 Transported Waste: Not reported
Date Trans6 Transported Waste: Not reported
Date Trans7 Transported Waste: Not reported
Date Trans8 Transported Waste: Not reported
Date Trans9 Transported Waste: Not reported
Date Trans10 Transported Waste: Not reported
Date TSDF Received Waste: 08/30/2004
TSDF EPA Facility Name: Not reported
QTY Units: Not reported
Transporter SEQ ID: Not reported
Transporter-1 Date: Not reported
Waste SEQ ID: Not reported
Waste Type Code 2: Not reported
Waste Type Code 3: Not reported
Waste Type Code 4: Not reported
Waste Type Code 5: Not reported
Waste Type Code 6: Not reported
Date Accepted: Not reported
Manifest Discrepancy Type: Not reported
Data Entry Number: 10010421
Was Load Rejected: BROOKLYN 11201
Reason Load Was Rejected: Not reported

Manifest Number: NJA3273969
EPA ID: NYR000126818
Date Shipped: 08/31/2004
TSDF EPA ID: NJD002385730
Transporter EPA ID: NJD054126164
Transporter 2 EPA ID: Not reported
Transporter 3 EPA ID: Not reported
Transporter 4 EPA ID: Not reported
Transporter 5 EPA ID: Not reported
Transporter 6 EPA ID: Not reported
Transporter 7 EPA ID: Not reported
Transporter 8 EPA ID: Not reported
Transporter 9 EPA ID: Not reported
Transporter 10 EPA ID: Not reported
Date Trans1 Transported Waste: 08/31/2004
Date Trans2 Transported Waste: Not reported
Date Trans3 Transported Waste: Not reported
Date Trans4 Transported Waste: Not reported
Date Trans5 Transported Waste: Not reported
Date Trans6 Transported Waste: Not reported
Date Trans7 Transported Waste: Not reported
Date Trans8 Transported Waste: Not reported
Date Trans9 Transported Waste: Not reported

Map ID
 Direction
 Distance
 Elevation

MAP FINDINGS

Site

Database(s)

EDR ID Number
 EPA ID Number

UTRECHT MANUFACTURING (Continued)

S117039926

Date Trans10 Transported Waste: Not reported
 Date TSDF Received Waste: 08/31/2004
 TSDF EPA Facility Name: Not reported
 QTY Units: Not reported
 Transporter SEQ ID: Not reported
 Transporter-1 Date: Not reported
 Waste SEQ ID: Not reported
 Waste Type Code 2: Not reported
 Waste Type Code 3: Not reported
 Waste Type Code 4: Not reported
 Waste Type Code 5: Not reported
 Waste Type Code 6: Not reported
 Date Accepted: Not reported
 Manifest Discrepancy Type: Not reported
 Data Entry Number: 10040421
 Was Load Rejected: BROOKLYN 11201
 Reason Load Was Rejected: Not reported

H75
ESE
 < 1/8
 0.049 mi.
 259 ft.

UTRECHT MANUFACTURING CORP
33 35TH ST
BROOKLYN, NY 11232

RCRA-LQG 1007571117
NJ MANIFEST NYR000126813

Site 7 of 7 in cluster H

Relative:
Higher
Actual:
9 ft.

RCRA-LQG:
 Date Form Received by Agency: 20180119
 Handler Name: UTRECHT MANUFACTURING CORP
 Handler Address: 33 35TH ST
 Handler City,State,Zip: BROOKLYN, NY 11232
 EPA ID: NYR000126813
 Contact Name: DEVONN SMITH
 Contact Address: 35TH ST
 Contact City,State,Zip: BROOKLYN, NY 11232
 Contact Telephone: 718-369-9204 12
 Contact Fax: 718-369-9213
 Contact Email: DSMITH@UTRECHT.COM
 Contact Title: GENERAL MANAGER
 EPA Region: 02
 Land Type: Private
 Federal Waste Generator Description: Large Quantity Generator
 Non-Notifier: Not reported
 Biennial Report Cycle: 2017
 Accessibility: Not reported
 Active Site Indicator: Handler Activities
 State District Owner: NY
 State District: NYSDEC R2
 Mailing Address: FITZGERALD AVE
 Mailing City,State,Zip: MONROE TOWNSHIP, NJ 08831
 Owner Name: 1-10 INDUSTRY ASSOCIATES, LLC
 Owner Type: Private
 Operator Name: UTRECHT MANUFACTURING CORP.
 Operator Type: Private
 Short-Term Generator Activity: No
 Importer Activity: No
 Mixed Waste Generator: No
 Transporter Activity: No

Map ID
 Direction
 Distance
 Elevation

MAP FINDINGS

Site

Database(s)

EDR ID Number
 EPA ID Number

UTRECHT MANUFACTURING CORP (Continued)

1007571117

Transfer Facility Activity:	No
Recycler Activity with Storage:	No
Small Quantity On-Site Burner Exemption:	No
Smelting Melting and Refining Furnace Exemption:	No
Underground Injection Control:	No
Off-Site Waste Receipt:	No
Universal Waste Indicator:	No
Universal Waste Destination Facility:	No
Federal Universal Waste:	No
Active Site Fed-Reg Treatment Storage and Disposal Facility:	Not reported
Active Site Converter Treatment storage and Disposal Facility:	Not reported
Active Site State-Reg Treatment Storage and Disposal Facility:	Not reported
Active Site State-Reg Handler:	---
Federal Facility Indicator:	Not reported
Hazardous Secondary Material Indicator:	NN
Sub-Part K Indicator:	Not reported
Commercial TSD Indicator:	No
Treatment Storage and Disposal Type:	Not reported
2018 GPRC Permit Baseline:	Not on the Baseline
2018 GPRC Renewals Baseline:	Not on the Baseline
Permit Renewals Workload Universe:	Not reported
Permit Workload Universe:	Not reported
Permit Progress Universe:	Not reported
Post-Closure Workload Universe:	Not reported
Closure Workload Universe:	Not reported
202 GPRC Corrective Action Baseline:	No
Corrective Action Workload Universe:	No
Subject to Corrective Action Universe:	No
Non-TSDs Where RCRA CA has Been Imposed Universe:	No
TSDs Potentially Subject to CA Under 3004 (u)/(v) Universe:	No
TSDs Only Subject to CA under Discretionary Auth Universe:	No
Corrective Action Priority Ranking:	No NCAPS ranking
Environmental Control Indicator:	No
Institutional Control Indicator:	No
Human Exposure Controls Indicator:	N/A
Groundwater Controls Indicator:	N/A
Operating TSD Universe:	Not reported
Full Enforcement Universe:	Not reported
Significant Non-Complier Universe:	No
Unaddressed Significant Non-Complier Universe:	No
Addressed Significant Non-Complier Universe:	No
Significant Non-Complier With a Compliance Schedule Universe:	No
Financial Assurance Required:	Not reported
Handler Date of Last Change:	20181106
Recognized Trader-Importer:	No
Recognized Trader-Exporter:	No
Importer of Spent Lead Acid Batteries:	No
Exporter of Spent Lead Acid Batteries:	No
Recycler Activity Without Storage:	No
Manifest Broker:	No
Sub-Part P Indicator:	No

Biennial: List of Years

Year: 2017

[Click Here for Biennial Reporting System Data:](#)

Year: 2015

Map ID
Direction
Distance
Elevation

MAP FINDINGS

Site

Database(s)

EDR ID Number
EPA ID Number

UTRECHT MANUFACTURING CORP (Continued)

1007571117

[Click Here for Biennial Reporting System Data:](#)

Year: 2011

[Click Here for Biennial Reporting System Data:](#)

Year: 2009

[Click Here for Biennial Reporting System Data:](#)

Year: 2007

[Click Here for Biennial Reporting System Data:](#)

Year: 2005

[Click Here for Biennial Reporting System Data:](#)

Hazardous Waste Summary:

Waste Code: D006
Waste Description: CADMIUM

Waste Code: D009
Waste Description: MERCURY

Handler - Owner Operator:

Owner/Operator Indicator: Owner
Owner/Operator Name: 1-10 INDUSTRY ASSOCIATES, LLC
Legal Status: Private
Date Became Current: 20031119
Date Ended Current: Not reported
Owner/Operator Address: 882 3RD AVE
Owner/Operator City,State,Zip: NEW YORK, NY 10022
Owner/Operator Telephone: Not reported
Owner/Operator Telephone Ext: Not reported
Owner/Operator Fax: Not reported
Owner/Operator Email: Not reported

Owner/Operator Indicator: Operator
Owner/Operator Name: NO NAME FOUND
Legal Status: Private
Date Became Current: 19961201
Date Ended Current: Not reported
Owner/Operator Address: Not reported
Owner/Operator City,State,Zip: Not reported
Owner/Operator Telephone: Not reported
Owner/Operator Telephone Ext: Not reported
Owner/Operator Fax: Not reported
Owner/Operator Email: Not reported

Owner/Operator Indicator: Owner
Owner/Operator Name: UTRECHT MFG
Legal Status: Private
Date Became Current: 20040818
Date Ended Current: Not reported
Owner/Operator Address: 33 35TH ST
Owner/Operator City,State,Zip: BROOKLYN, NY 11232
Owner/Operator Telephone: 718-369-9204
Owner/Operator Telephone Ext: Not reported

Map ID
Direction
Distance
Elevation

MAP FINDINGS

Site

Database(s)

EDR ID Number
EPA ID Number

UTRECHT MANUFACTURING CORP (Continued)

1007571117

Owner/Operator Fax:	Not reported
Owner/Operator Email:	Not reported
Owner/Operator Indicator:	Owner
Owner/Operator Name:	1-10 INDUSTRY ASSOCIATES LLC
Legal Status:	Private
Date Became Current:	20031119
Date Ended Current:	Not reported
Owner/Operator Address:	882 THIRD AVENUE
Owner/Operator City,State,Zip:	NEW YORK, NY 10022
Owner/Operator Telephone:	Not reported
Owner/Operator Telephone Ext:	Not reported
Owner/Operator Fax:	Not reported
Owner/Operator Email:	Not reported
Owner/Operator Indicator:	Operator
Owner/Operator Name:	UTRECHT MANUFACTURING CORPORATION
Legal Status:	Private
Date Became Current:	19961201
Date Ended Current:	Not reported
Owner/Operator Address:	Not reported
Owner/Operator City,State,Zip:	Not reported
Owner/Operator Telephone:	Not reported
Owner/Operator Telephone Ext:	Not reported
Owner/Operator Fax:	Not reported
Owner/Operator Email:	Not reported
Owner/Operator Indicator:	Operator
Owner/Operator Name:	UTRECHT MANUFACTURING CORP.
Legal Status:	Private
Date Became Current:	19961201
Date Ended Current:	Not reported
Owner/Operator Address:	882 THIRD AVENUE
Owner/Operator City,State,Zip:	NEW YORK, NY 10022
Owner/Operator Telephone:	Not reported
Owner/Operator Telephone Ext:	Not reported
Owner/Operator Fax:	Not reported
Owner/Operator Email:	Not reported
Owner/Operator Indicator:	Operator
Owner/Operator Name:	UTRECHT MANUFACTURING CORP.
Legal Status:	Private
Date Became Current:	19961201
Date Ended Current:	Not reported
Owner/Operator Address:	33 35TH ST
Owner/Operator City,State,Zip:	BROOKLYN, NY 11232
Owner/Operator Telephone:	Not reported
Owner/Operator Telephone Ext:	Not reported
Owner/Operator Fax:	Not reported
Owner/Operator Email:	Not reported
Owner/Operator Indicator:	Owner
Owner/Operator Name:	1-10 INDUSTRY ASSOCIATES, LLC
Legal Status:	Private
Date Became Current:	20031119
Date Ended Current:	Not reported
Owner/Operator Address:	882 THIRD AVENUE

Map ID
Direction
Distance
Elevation

MAP FINDINGS

Site

Database(s)

EDR ID Number
EPA ID Number

UTRECHT MANUFACTURING CORP (Continued)

1007571117

Owner/Operator City,State,Zip:	NEW YORK, NY 10022
Owner/Operator Telephone:	Not reported
Owner/Operator Telephone Ext:	Not reported
Owner/Operator Fax:	Not reported
Owner/Operator Email:	Not reported
Owner/Operator Indicator:	Operator
Owner/Operator Name:	UTRECHT MANUFACTURING CORP.
Legal Status:	Private
Date Became Current:	19961201
Date Ended Current:	Not reported
Owner/Operator Address:	882 THIRD AVENUE
Owner/Operator City,State,Zip:	NEW YORK, NY 10022
Owner/Operator Telephone:	Not reported
Owner/Operator Telephone Ext:	Not reported
Owner/Operator Fax:	Not reported
Owner/Operator Email:	Not reported
Owner/Operator Indicator:	Operator
Owner/Operator Name:	UTRECHT MFG CORP
Legal Status:	Private
Date Became Current:	19961201
Date Ended Current:	Not reported
Owner/Operator Address:	Not reported
Owner/Operator City,State,Zip:	Not reported
Owner/Operator Telephone:	Not reported
Owner/Operator Telephone Ext:	Not reported
Owner/Operator Fax:	Not reported
Owner/Operator Email:	Not reported
Owner/Operator Indicator:	Owner
Owner/Operator Name:	1-10 INDUSTRY ASSOCIATES LLC
Legal Status:	Private
Date Became Current:	20031119
Date Ended Current:	Not reported
Owner/Operator Address:	882 3RD AVE
Owner/Operator City,State,Zip:	NEW YORK, NY 10022
Owner/Operator Telephone:	Not reported
Owner/Operator Telephone Ext:	Not reported
Owner/Operator Fax:	Not reported
Owner/Operator Email:	Not reported
Owner/Operator Indicator:	Operator
Owner/Operator Name:	UTRECHT MFG
Legal Status:	Private
Date Became Current:	20040818
Date Ended Current:	Not reported
Owner/Operator Address:	33 35TH ST
Owner/Operator City,State,Zip:	BROOKLYN, NY 11232
Owner/Operator Telephone:	718-369-9204
Owner/Operator Telephone Ext:	Not reported
Owner/Operator Fax:	Not reported
Owner/Operator Email:	Not reported
Owner/Operator Indicator:	Owner
Owner/Operator Name:	1-10 INDUSTRY ASSOCIATES, LLC
Legal Status:	Private

Map ID
Direction
Distance
Elevation

MAP FINDINGS

Site

Database(s)

EDR ID Number
EPA ID Number

UTRECHT MANUFACTURING CORP (Continued)

1007571117

Date Became Current: 20031119
Date Ended Current: Not reported
Owner/Operator Address: THIRD AVENUE
Owner/Operator City,State,Zip: BROOKLYN, NY 11232
Owner/Operator Telephone: Not reported
Owner/Operator Telephone Ext: Not reported
Owner/Operator Fax: Not reported
Owner/Operator Email: Not reported

Owner/Operator Indicator: Owner
Owner/Operator Name: 1-10 INDUSTRY ASSOCIATES LLC
Legal Status: Private
Date Became Current: 20031119
Date Ended Current: Not reported
Owner/Operator Address: 882 3RD AVE
Owner/Operator City,State,Zip: NEW YORK, NY 10022
Owner/Operator Telephone: Not reported
Owner/Operator Telephone Ext: Not reported
Owner/Operator Fax: Not reported
Owner/Operator Email: Not reported

Owner/Operator Indicator: Operator
Owner/Operator Name: UTRECHT MANUFACTURING
Legal Status: Private
Date Became Current: 19961201
Date Ended Current: Not reported
Owner/Operator Address: 33 35TH ST
Owner/Operator City,State,Zip: BROOKLYN, NY 11232
Owner/Operator Telephone: Not reported
Owner/Operator Telephone Ext: Not reported
Owner/Operator Fax: Not reported
Owner/Operator Email: Not reported

Owner/Operator Indicator: Owner
Owner/Operator Name: 1-10 INDUSTRY ASSOCIATES, LLC
Legal Status: Private
Date Became Current: 20031119
Date Ended Current: Not reported
Owner/Operator Address: THIRD AVENUE
Owner/Operator City,State,Zip: BROOKLYN, NY 11232
Owner/Operator Telephone: Not reported
Owner/Operator Telephone Ext: Not reported
Owner/Operator Fax: Not reported
Owner/Operator Email: Not reported

Historic Generators:

Receive Date: 20100226
Handler Name: UTRECHT MANUFACTURING CORP.
Federal Waste Generator Description: Large Quantity Generator
State District Owner: Not reported
Large Quantity Handler of Universal Waste: No
Recognized Trader Importer: No
Recognized Trader Exporter: No
Spent Lead Acid Battery Importer: No
Spent Lead Acid Battery Exporter: No
Current Record: No
Non Storage Recycler Activity: Not reported

Map ID
Direction
Distance
Elevation

MAP FINDINGS

Site

Database(s)

EDR ID Number
EPA ID Number

UTRECHT MANUFACTURING CORP (Continued)

1007571117

Electronic Manifest Broker:	Not reported
Receive Date:	20120229
Handler Name:	UTRECHT MFG CORP
Federal Waste Generator Description:	Large Quantity Generator
State District Owner:	NY
Large Quantity Handler of Universal Waste:	No
Recognized Trader Importer:	No
Recognized Trader Exporter:	No
Spent Lead Acid Battery Importer:	No
Spent Lead Acid Battery Exporter:	No
Current Record:	No
Non Storage Recycler Activity:	Not reported
Electronic Manifest Broker:	Not reported
Receive Date:	20160824
Handler Name:	UTRECHT MANUFACTURING
Federal Waste Generator Description:	Large Quantity Generator
State District Owner:	NY
Large Quantity Handler of Universal Waste:	No
Recognized Trader Importer:	No
Recognized Trader Exporter:	No
Spent Lead Acid Battery Importer:	No
Spent Lead Acid Battery Exporter:	No
Current Record:	No
Non Storage Recycler Activity:	Not reported
Electronic Manifest Broker:	Not reported
Receive Date:	20180119
Handler Name:	UTRECHT MANUFACTURING CORP
Federal Waste Generator Description:	Large Quantity Generator
State District Owner:	NY
Large Quantity Handler of Universal Waste:	No
Recognized Trader Importer:	No
Recognized Trader Exporter:	No
Spent Lead Acid Battery Importer:	No
Spent Lead Acid Battery Exporter:	No
Current Record:	Yes
Non Storage Recycler Activity:	No
Electronic Manifest Broker:	No
Receive Date:	20060213
Handler Name:	UTRECHT MANUFACTURING CORPORATION
Federal Waste Generator Description:	Large Quantity Generator
State District Owner:	Not reported
Large Quantity Handler of Universal Waste:	No
Recognized Trader Importer:	No
Recognized Trader Exporter:	No
Spent Lead Acid Battery Importer:	No
Spent Lead Acid Battery Exporter:	No
Current Record:	No
Non Storage Recycler Activity:	Not reported
Electronic Manifest Broker:	Not reported
Receive Date:	20070101
Handler Name:	UTRECHT MANUFACTURING CORPORATION
Federal Waste Generator Description:	Large Quantity Generator

Map ID
Direction
Distance
Elevation

MAP FINDINGS

Site

Database(s)

EDR ID Number
EPA ID Number

UTRECHT MANUFACTURING CORP (Continued)

1007571117

State District Owner: NY
Large Quantity Handler of Universal Waste: No
Recognized Trader Importer: No
Recognized Trader Exporter: No
Spent Lead Acid Battery Importer: No
Spent Lead Acid Battery Exporter: No
Current Record: No
Non Storage Recycler Activity: Not reported
Electronic Manifest Broker: Not reported

Receive Date: 20040819
Handler Name: UTRECHT MANUFACTURING
Federal Waste Generator Description: Large Quantity Generator
State District Owner: NY
Large Quantity Handler of Universal Waste: No
Recognized Trader Importer: No
Recognized Trader Exporter: No
Spent Lead Acid Battery Importer: No
Spent Lead Acid Battery Exporter: No
Current Record: No
Non Storage Recycler Activity: Not reported
Electronic Manifest Broker: Not reported

Receive Date: 20060214
Handler Name: UTRECHT MANUFACTURING CORPORATION
Federal Waste Generator Description: Small Quantity Generator
State District Owner: Not reported
Large Quantity Handler of Universal Waste: No
Recognized Trader Importer: No
Recognized Trader Exporter: No
Spent Lead Acid Battery Importer: No
Spent Lead Acid Battery Exporter: No
Current Record: No
Non Storage Recycler Activity: Not reported
Electronic Manifest Broker: Not reported

Receive Date: 20080208
Handler Name: UTRECHT MANUFACTURING CORP.
Federal Waste Generator Description: Small Quantity Generator
State District Owner: Not reported
Large Quantity Handler of Universal Waste: No
Recognized Trader Importer: No
Recognized Trader Exporter: No
Spent Lead Acid Battery Importer: No
Spent Lead Acid Battery Exporter: No
Current Record: No
Non Storage Recycler Activity: Not reported
Electronic Manifest Broker: Not reported

List of NAICS Codes and Descriptions:

NAICS Code: 32551
NAICS Description: PAINT AND COATING MANUFACTURING

NAICS Code: 33994
NAICS Description: OFFICE SUPPLIES (EXCEPT PAPER) MANUFACTURING

NAICS Code: 339942

Map ID
Direction
Distance
Elevation

MAP FINDINGS

Site

Database(s)

EDR ID Number
EPA ID Number

UTRECHT MANUFACTURING CORP (Continued)

1007571117

NAICS Description: LEAD PENCIL AND ART GOOD MANUFACTURING

Facility Has Received Notices of Violation:

Found Violation: Yes
Agency Which Determined Violation: EPA
Violation Short Description: Generators - General
Date Violation was Determined: 20050707
Actual Return to Compliance Date: 20070308
Return to Compliance Qualifier: Documented
Violation Responsible Agency: EPA
Scheduled Compliance Date: Not reported
Enforcement Identifier: 001
Date of Enforcement Action: 20060630
Enforcement Responsible Agency: EPA
Enforcement Docket Number: 02-2006-7110
Enforcement Attorney: R2JYU
Corrective Action Component: No
Appeal Initiated Date: Not reported
Appeal Resolution Date: Not reported
Disposition Status Date: Not reported
Disposition Status: Not reported
Disposition Status Description: Not reported
Consent/Final Order Sequence Number: Not reported
Consent/Final Order Respondent Name: Not reported
Consent/Final Order Lead Agency: Not reported
Enforcement Type: INITIAL 3008(A) COMPLIANCE
Enforcement Responsible Person: R2TM
Enforcement Responsible Sub-Organization: RCB
SEP Sequence Number: Not reported
SEP Expenditure Amount: Not reported
SEP Scheduled Completion Date: Not reported
SEP Actual Date: Not reported
SEP Defaulted Date: Not reported
SEP Type: Not reported
SEP Type Description: Not reported
Proposed Amount: 99190
Final Monetary Amount: Not reported
Paid Amount: Not reported
Final Count: Not reported
Final Amount: Not reported

Found Violation: Yes
Agency Which Determined Violation: EPA
Violation Short Description: Generators - General
Date Violation was Determined: 20050707
Actual Return to Compliance Date: 20070308
Return to Compliance Qualifier: Documented
Violation Responsible Agency: EPA
Scheduled Compliance Date: Not reported
Enforcement Identifier: 001
Date of Enforcement Action: 20070308
Enforcement Responsible Agency: EPA
Enforcement Docket Number: 02-2006-7110
Enforcement Attorney: R2YU
Corrective Action Component: No
Appeal Initiated Date: Not reported
Appeal Resolution Date: Not reported

Map ID
Direction
Distance
Elevation

MAP FINDINGS

Site

Database(s)

EDR ID Number
EPA ID Number

UTRECHT MANUFACTURING CORP (Continued)

1007571117

Disposition Status Date:	Not reported
Disposition Status:	Not reported
Disposition Status Description:	Not reported
Consent/Final Order Sequence Number:	Not reported
Consent/Final Order Respondent Name:	Not reported
Consent/Final Order Lead Agency:	Not reported
Enforcement Type:	FINAL 3008(A) COMPLIANCE ORDER
Enforcement Responsible Person:	R2TM
Enforcement Responsible Sub-Organization:	RCB
SEP Sequence Number:	Not reported
SEP Expenditure Amount:	Not reported
SEP Scheduled Completion Date:	Not reported
SEP Actual Date:	Not reported
SEP Defaulted Date:	Not reported
SEP Type:	Not reported
SEP Type Description:	Not reported
Proposed Amount:	Not reported
Final Monetary Amount:	Not reported
Paid Amount:	Not reported
Final Count:	Not reported
Final Amount:	Not reported
Found Violation:	Yes
Agency Which Determined Violation:	EPA
Violation Short Description:	Generators - General
Date Violation was Determined:	20050707
Actual Return to Compliance Date:	20070308
Return to Compliance Qualifier:	Documented
Violation Responsible Agency:	EPA
Scheduled Compliance Date:	Not reported
Enforcement Identifier:	001
Date of Enforcement Action:	20050927
Enforcement Responsible Agency:	EPA
Enforcement Docket Number:	Not reported
Enforcement Attorney:	Not reported
Corrective Action Component:	No
Appeal Initiated Date:	Not reported
Appeal Resolution Date:	Not reported
Disposition Status Date:	Not reported
Disposition Status:	Not reported
Disposition Status Description:	Not reported
Consent/Final Order Sequence Number:	Not reported
Consent/Final Order Respondent Name:	Not reported
Consent/Final Order Lead Agency:	Not reported
Enforcement Type:	WRITTEN INFORMAL
Enforcement Responsible Person:	R2TM
Enforcement Responsible Sub-Organization:	RCB
SEP Sequence Number:	Not reported
SEP Expenditure Amount:	Not reported
SEP Scheduled Completion Date:	Not reported
SEP Actual Date:	Not reported
SEP Defaulted Date:	Not reported
SEP Type:	Not reported
SEP Type Description:	Not reported
Proposed Amount:	Not reported
Final Monetary Amount:	Not reported
Paid Amount:	Not reported

Map ID
Direction
Distance
Elevation

MAP FINDINGS

Site

Database(s)

EDR ID Number
EPA ID Number

UTRECHT MANUFACTURING CORP (Continued)

1007571117

Final Count:	Not reported
Final Amount:	Not reported
Found Violation:	Yes
Agency Which Determined Violation:	EPA
Violation Short Description:	Generators - Records/Reporting
Date Violation was Determined:	20050707
Actual Return to Compliance Date:	20070308
Return to Compliance Qualifier:	Documented
Violation Responsible Agency:	EPA
Scheduled Compliance Date:	Not reported
Enforcement Identifier:	001
Date of Enforcement Action:	20070308
Enforcement Responsible Agency:	EPA
Enforcement Docket Number:	02-2006-7110
Enforcement Attorney:	R2YU
Corrective Action Component:	No
Appeal Initiated Date:	Not reported
Appeal Resolution Date:	Not reported
Disposition Status Date:	Not reported
Disposition Status:	Not reported
Disposition Status Description:	Not reported
Consent/Final Order Sequence Number:	Not reported
Consent/Final Order Respondent Name:	Not reported
Consent/Final Order Lead Agency:	Not reported
Enforcement Type:	FINAL 3008(A) COMPLIANCE ORDER
Enforcement Responsible Person:	R2TM
Enforcement Responsible Sub-Organization:	RCB
SEP Sequence Number:	Not reported
SEP Expenditure Amount:	Not reported
SEP Scheduled Completion Date:	Not reported
SEP Actual Date:	Not reported
SEP Defaulted Date:	Not reported
SEP Type:	Not reported
SEP Type Description:	Not reported
Proposed Amount:	Not reported
Final Monetary Amount:	Not reported
Paid Amount:	Not reported
Final Count:	Not reported
Final Amount:	Not reported
Found Violation:	Yes
Agency Which Determined Violation:	State
Violation Short Description:	Generators - Pre-transport
Date Violation was Determined:	20100707
Actual Return to Compliance Date:	20100707
Return to Compliance Qualifier:	Documented
Violation Responsible Agency:	State
Scheduled Compliance Date:	Not reported
Enforcement Identifier:	001
Date of Enforcement Action:	20100805
Enforcement Responsible Agency:	State
Enforcement Docket Number:	Not reported
Enforcement Attorney:	Not reported
Corrective Action Component:	No
Appeal Initiated Date:	Not reported
Appeal Resolution Date:	Not reported

Map ID
Direction
Distance
Elevation

MAP FINDINGS

Site

Database(s)

EDR ID Number
EPA ID Number

UTRECHT MANUFACTURING CORP (Continued)

1007571117

Disposition Status Date: 20100805
Disposition Status: AS
Disposition Status Description: ACTION SATISFIED (CASE CLOSED)
Consent/Final Order Sequence Number: Not reported
Consent/Final Order Respondent Name: Not reported
Consent/Final Order Lead Agency: Not reported
Enforcement Type: WRITTEN INFORMAL
Enforcement Responsible Person: NYACY
Enforcement Responsible Sub-Organization: R2
SEP Sequence Number: Not reported
SEP Expenditure Amount: Not reported
SEP Scheduled Completion Date: Not reported
SEP Actual Date: Not reported
SEP Defaulted Date: Not reported
SEP Type: Not reported
SEP Type Description: Not reported
Proposed Amount: Not reported
Final Monetary Amount: Not reported
Paid Amount: Not reported
Final Count: Not reported
Final Amount: Not reported

Found Violation: Yes
Agency Which Determined Violation: State
Violation Short Description: Universal Waste - Small Quantity Handlers
Date Violation was Determined: 20131030
Actual Return to Compliance Date: 20131223
Return to Compliance Qualifier: Observed
Violation Responsible Agency: State
Scheduled Compliance Date: Not reported
Enforcement Identifier: 001
Date of Enforcement Action: 20140514
Enforcement Responsible Agency: State
Enforcement Docket Number: Not reported
Enforcement Attorney: Not reported
Corrective Action Component: No
Appeal Initiated Date: Not reported
Appeal Resolution Date: Not reported
Disposition Status Date: Not reported
Disposition Status: Not reported
Disposition Status Description: Not reported
Consent/Final Order Sequence Number: Not reported
Consent/Final Order Respondent Name: Not reported
Consent/Final Order Lead Agency: Not reported
Enforcement Type: WRITTEN INFORMAL
Enforcement Responsible Person: NYHHN
Enforcement Responsible Sub-Organization: R2
SEP Sequence Number: Not reported
SEP Expenditure Amount: Not reported
SEP Scheduled Completion Date: Not reported
SEP Actual Date: Not reported
SEP Defaulted Date: Not reported
SEP Type: Not reported
SEP Type Description: Not reported
Proposed Amount: Not reported
Final Monetary Amount: Not reported
Paid Amount: Not reported

Map ID
Direction
Distance
Elevation

MAP FINDINGS

Site

Database(s)

EDR ID Number
EPA ID Number

UTRECHT MANUFACTURING CORP (Continued)

1007571117

Final Count:	Not reported
Final Amount:	Not reported
Found Violation:	Yes
Agency Which Determined Violation:	State
Violation Short Description:	State Statute or Regulation
Date Violation was Determined:	20100707
Actual Return to Compliance Date:	20100716
Return to Compliance Qualifier:	Documented
Violation Responsible Agency:	State
Scheduled Compliance Date:	Not reported
Enforcement Identifier:	001
Date of Enforcement Action:	20100805
Enforcement Responsible Agency:	State
Enforcement Docket Number:	Not reported
Enforcement Attorney:	Not reported
Corrective Action Component:	No
Appeal Initiated Date:	Not reported
Appeal Resolution Date:	Not reported
Disposition Status Date:	20100805
Disposition Status:	AS
Disposition Status Description:	ACTION SATISFIED (CASE CLOSED)
Consent/Final Order Sequence Number:	Not reported
Consent/Final Order Respondent Name:	Not reported
Consent/Final Order Lead Agency:	Not reported
Enforcement Type:	WRITTEN INFORMAL
Enforcement Responsible Person:	NYACY
Enforcement Responsible Sub-Organization:	R2
SEP Sequence Number:	Not reported
SEP Expenditure Amount:	Not reported
SEP Scheduled Completion Date:	Not reported
SEP Actual Date:	Not reported
SEP Defaulted Date:	Not reported
SEP Type:	Not reported
SEP Type Description:	Not reported
Proposed Amount:	Not reported
Final Monetary Amount:	Not reported
Paid Amount:	Not reported
Final Count:	Not reported
Final Amount:	Not reported
Found Violation:	Yes
Agency Which Determined Violation:	EPA
Violation Short Description:	Generators - General
Date Violation was Determined:	20050707
Actual Return to Compliance Date:	20070308
Return to Compliance Qualifier:	Documented
Violation Responsible Agency:	EPA
Scheduled Compliance Date:	Not reported
Enforcement Identifier:	001
Date of Enforcement Action:	20060630
Enforcement Responsible Agency:	EPA
Enforcement Docket Number:	02-2006-7110
Enforcement Attorney:	R2JYU
Corrective Action Component:	No
Appeal Initiated Date:	Not reported
Appeal Resolution Date:	Not reported

Map ID
Direction
Distance
Elevation

MAP FINDINGS

Site

Database(s)

EDR ID Number
EPA ID Number

UTRECHT MANUFACTURING CORP (Continued)

1007571117

Disposition Status Date:	Not reported
Disposition Status:	Not reported
Disposition Status Description:	Not reported
Consent/Final Order Sequence Number:	Not reported
Consent/Final Order Respondent Name:	Not reported
Consent/Final Order Lead Agency:	Not reported
Enforcement Type:	INITIAL 3008(A) COMPLIANCE
Enforcement Responsible Person:	R2TM
Enforcement Responsible Sub-Organization:	RCB
SEP Sequence Number:	Not reported
SEP Expenditure Amount:	Not reported
SEP Scheduled Completion Date:	Not reported
SEP Actual Date:	Not reported
SEP Defaulted Date:	Not reported
SEP Type:	Not reported
SEP Type Description:	Not reported
Proposed Amount:	99190
Final Monetary Amount:	Not reported
Paid Amount:	Not reported
Final Count:	Not reported
Final Amount:	Not reported
Found Violation:	Yes
Agency Which Determined Violation:	EPA
Violation Short Description:	Generators - General
Date Violation was Determined:	20050707
Actual Return to Compliance Date:	20070308
Return to Compliance Qualifier:	Documented
Violation Responsible Agency:	EPA
Scheduled Compliance Date:	Not reported
Enforcement Identifier:	001
Date of Enforcement Action:	20060630
Enforcement Responsible Agency:	EPA
Enforcement Docket Number:	02-2006-7110
Enforcement Attorney:	R2JYU
Corrective Action Component:	No
Appeal Initiated Date:	Not reported
Appeal Resolution Date:	Not reported
Disposition Status Date:	Not reported
Disposition Status:	Not reported
Disposition Status Description:	Not reported
Consent/Final Order Sequence Number:	Not reported
Consent/Final Order Respondent Name:	Not reported
Consent/Final Order Lead Agency:	Not reported
Enforcement Type:	INITIAL 3008(A) COMPLIANCE
Enforcement Responsible Person:	R2TM
Enforcement Responsible Sub-Organization:	RCB
SEP Sequence Number:	Not reported
SEP Expenditure Amount:	Not reported
SEP Scheduled Completion Date:	Not reported
SEP Actual Date:	Not reported
SEP Defaulted Date:	Not reported
SEP Type:	Not reported
SEP Type Description:	Not reported
Proposed Amount:	99190
Final Monetary Amount:	Not reported
Paid Amount:	Not reported

Map ID
Direction
Distance
Elevation

MAP FINDINGS

Site

Database(s)

EDR ID Number
EPA ID Number

UTRECHT MANUFACTURING CORP (Continued)

1007571117

Final Count:	Not reported
Final Amount:	Not reported
Found Violation:	Yes
Agency Which Determined Violation:	EPA
Violation Short Description:	Generators - General
Date Violation was Determined:	20050707
Actual Return to Compliance Date:	20070308
Return to Compliance Qualifier:	Documented
Violation Responsible Agency:	EPA
Scheduled Compliance Date:	Not reported
Enforcement Identifier:	001
Date of Enforcement Action:	20060630
Enforcement Responsible Agency:	EPA
Enforcement Docket Number:	02-2006-7110
Enforcement Attorney:	R2JYU
Corrective Action Component:	No
Appeal Initiated Date:	Not reported
Appeal Resolution Date:	Not reported
Disposition Status Date:	Not reported
Disposition Status:	Not reported
Disposition Status Description:	Not reported
Consent/Final Order Sequence Number:	Not reported
Consent/Final Order Respondent Name:	Not reported
Consent/Final Order Lead Agency:	Not reported
Enforcement Type:	INITIAL 3008(A) COMPLIANCE
Enforcement Responsible Person:	R2TM
Enforcement Responsible Sub-Organization:	RCB
SEP Sequence Number:	Not reported
SEP Expenditure Amount:	Not reported
SEP Scheduled Completion Date:	Not reported
SEP Actual Date:	Not reported
SEP Defaulted Date:	Not reported
SEP Type:	Not reported
SEP Type Description:	Not reported
Proposed Amount:	99190
Final Monetary Amount:	Not reported
Paid Amount:	Not reported
Final Count:	Not reported
Final Amount:	Not reported
Found Violation:	Yes
Agency Which Determined Violation:	State
Violation Short Description:	TSD IS-Preparedness and Prevention
Date Violation was Determined:	20131030
Actual Return to Compliance Date:	20140618
Return to Compliance Qualifier:	Documented
Violation Responsible Agency:	State
Scheduled Compliance Date:	Not reported
Enforcement Identifier:	001
Date of Enforcement Action:	20140514
Enforcement Responsible Agency:	State
Enforcement Docket Number:	Not reported
Enforcement Attorney:	Not reported
Corrective Action Component:	No
Appeal Initiated Date:	Not reported
Appeal Resolution Date:	Not reported

Map ID
Direction
Distance
Elevation

MAP FINDINGS

Site

Database(s)

EDR ID Number
EPA ID Number

UTRECHT MANUFACTURING CORP (Continued)

1007571117

Disposition Status Date:	Not reported
Disposition Status:	Not reported
Disposition Status Description:	Not reported
Consent/Final Order Sequence Number:	Not reported
Consent/Final Order Respondent Name:	Not reported
Consent/Final Order Lead Agency:	Not reported
Enforcement Type:	WRITTEN INFORMAL
Enforcement Responsible Person:	NYHHN
Enforcement Responsible Sub-Organization:	R2
SEP Sequence Number:	Not reported
SEP Expenditure Amount:	Not reported
SEP Scheduled Completion Date:	Not reported
SEP Actual Date:	Not reported
SEP Defaulted Date:	Not reported
SEP Type:	Not reported
SEP Type Description:	Not reported
Proposed Amount:	Not reported
Final Monetary Amount:	Not reported
Paid Amount:	Not reported
Final Count:	Not reported
Final Amount:	Not reported
Found Violation:	No
Agency Which Determined Violation:	Not reported
Violation Short Description:	Not reported
Date Violation was Determined:	Not reported
Actual Return to Compliance Date:	Not reported
Return to Compliance Qualifier:	Not reported
Violation Responsible Agency:	Not reported
Scheduled Compliance Date:	Not reported
Enforcement Identifier:	Not reported
Date of Enforcement Action:	Not reported
Enforcement Responsible Agency:	Not reported
Enforcement Docket Number:	Not reported
Enforcement Attorney:	Not reported
Corrective Action Component:	Not reported
Appeal Initiated Date:	Not reported
Appeal Resolution Date:	Not reported
Disposition Status Date:	Not reported
Disposition Status:	Not reported
Disposition Status Description:	Not reported
Consent/Final Order Sequence Number:	Not reported
Consent/Final Order Respondent Name:	Not reported
Consent/Final Order Lead Agency:	Not reported
Enforcement Type:	Not reported
Enforcement Responsible Person:	Not reported
Enforcement Responsible Sub-Organization:	Not reported
SEP Sequence Number:	Not reported
SEP Expenditure Amount:	Not reported
SEP Scheduled Completion Date:	Not reported
SEP Actual Date:	Not reported
SEP Defaulted Date:	Not reported
SEP Type:	Not reported
SEP Type Description:	Not reported
Proposed Amount:	Not reported
Final Monetary Amount:	Not reported
Paid Amount:	Not reported

Map ID
Direction
Distance
Elevation

MAP FINDINGS

Site

Database(s)

EDR ID Number
EPA ID Number

UTRECHT MANUFACTURING CORP (Continued)

1007571117

Final Count:	Not reported
Final Amount:	Not reported
Found Violation:	Yes
Agency Which Determined Violation:	State
Violation Short Description:	TSD IS-Container Use and Management
Date Violation was Determined:	20100707
Actual Return to Compliance Date:	20100707
Return to Compliance Qualifier:	Observed
Violation Responsible Agency:	State
Scheduled Compliance Date:	Not reported
Enforcement Identifier:	001
Date of Enforcement Action:	20100805
Enforcement Responsible Agency:	State
Enforcement Docket Number:	Not reported
Enforcement Attorney:	Not reported
Corrective Action Component:	No
Appeal Initiated Date:	Not reported
Appeal Resolution Date:	Not reported
Disposition Status Date:	20100805
Disposition Status:	AS
Disposition Status Description:	ACTION SATISFIED (CASE CLOSED)
Consent/Final Order Sequence Number:	Not reported
Consent/Final Order Respondent Name:	Not reported
Consent/Final Order Lead Agency:	Not reported
Enforcement Type:	WRITTEN INFORMAL
Enforcement Responsible Person:	NYACY
Enforcement Responsible Sub-Organization:	R2
SEP Sequence Number:	Not reported
SEP Expenditure Amount:	Not reported
SEP Scheduled Completion Date:	Not reported
SEP Actual Date:	Not reported
SEP Defaulted Date:	Not reported
SEP Type:	Not reported
SEP Type Description:	Not reported
Proposed Amount:	Not reported
Final Monetary Amount:	Not reported
Paid Amount:	Not reported
Final Count:	Not reported
Final Amount:	Not reported
Found Violation:	Yes
Agency Which Determined Violation:	State
Violation Short Description:	State Statute or Regulation
Date Violation was Determined:	20100707
Actual Return to Compliance Date:	20100716
Return to Compliance Qualifier:	Documented
Violation Responsible Agency:	State
Scheduled Compliance Date:	Not reported
Enforcement Identifier:	001
Date of Enforcement Action:	20100805
Enforcement Responsible Agency:	State
Enforcement Docket Number:	Not reported
Enforcement Attorney:	Not reported
Corrective Action Component:	No
Appeal Initiated Date:	Not reported
Appeal Resolution Date:	Not reported

Map ID
Direction
Distance
Elevation

MAP FINDINGS

Site

Database(s)

EDR ID Number
EPA ID Number

UTRECHT MANUFACTURING CORP (Continued)

1007571117

Disposition Status Date: 20100805
Disposition Status: AS
Disposition Status Description: ACTION SATISFIED (CASE CLOSED)
Consent/Final Order Sequence Number: Not reported
Consent/Final Order Respondent Name: Not reported
Consent/Final Order Lead Agency: Not reported
Enforcement Type: WRITTEN INFORMAL
Enforcement Responsible Person: NYACY
Enforcement Responsible Sub-Organization: R2
SEP Sequence Number: Not reported
SEP Expenditure Amount: Not reported
SEP Scheduled Completion Date: Not reported
SEP Actual Date: Not reported
SEP Defaulted Date: Not reported
SEP Type: Not reported
SEP Type Description: Not reported
Proposed Amount: Not reported
Final Monetary Amount: Not reported
Paid Amount: Not reported
Final Count: Not reported
Final Amount: Not reported

Found Violation: Yes
Agency Which Determined Violation: EPA
Violation Short Description: Generators - General
Date Violation was Determined: 20050707
Actual Return to Compliance Date: 20070308
Return to Compliance Qualifier: Documented
Violation Responsible Agency: EPA
Scheduled Compliance Date: Not reported
Enforcement Identifier: 001
Date of Enforcement Action: 20060630
Enforcement Responsible Agency: EPA
Enforcement Docket Number: 02-2006-7110
Enforcement Attorney: R2JYU
Corrective Action Component: No
Appeal Initiated Date: Not reported
Appeal Resolution Date: Not reported
Disposition Status Date: Not reported
Disposition Status: Not reported
Disposition Status Description: Not reported
Consent/Final Order Sequence Number: Not reported
Consent/Final Order Respondent Name: Not reported
Consent/Final Order Lead Agency: Not reported
Enforcement Type: INITIAL 3008(A) COMPLIANCE
Enforcement Responsible Person: R2TM
Enforcement Responsible Sub-Organization: RCB
SEP Sequence Number: Not reported
SEP Expenditure Amount: Not reported
SEP Scheduled Completion Date: Not reported
SEP Actual Date: Not reported
SEP Defaulted Date: Not reported
SEP Type: Not reported
SEP Type Description: Not reported
Proposed Amount: 99190
Final Monetary Amount: Not reported
Paid Amount: Not reported

Map ID
Direction
Distance
Elevation

MAP FINDINGS

Site

Database(s)

EDR ID Number
EPA ID Number

UTRECHT MANUFACTURING CORP (Continued)

1007571117

Final Count:	Not reported
Final Amount:	Not reported
Found Violation:	Yes
Agency Which Determined Violation:	EPA
Violation Short Description:	Generators - General
Date Violation was Determined:	20050707
Actual Return to Compliance Date:	20070308
Return to Compliance Qualifier:	Documented
Violation Responsible Agency:	EPA
Scheduled Compliance Date:	Not reported
Enforcement Identifier:	001
Date of Enforcement Action:	20060630
Enforcement Responsible Agency:	EPA
Enforcement Docket Number:	02-2006-7110
Enforcement Attorney:	R2JYU
Corrective Action Component:	No
Appeal Initiated Date:	Not reported
Appeal Resolution Date:	Not reported
Disposition Status Date:	Not reported
Disposition Status:	Not reported
Disposition Status Description:	Not reported
Consent/Final Order Sequence Number:	Not reported
Consent/Final Order Respondent Name:	Not reported
Consent/Final Order Lead Agency:	Not reported
Enforcement Type:	INITIAL 3008(A) COMPLIANCE
Enforcement Responsible Person:	R2TM
Enforcement Responsible Sub-Organization:	RCB
SEP Sequence Number:	Not reported
SEP Expenditure Amount:	Not reported
SEP Scheduled Completion Date:	Not reported
SEP Actual Date:	Not reported
SEP Defaulted Date:	Not reported
SEP Type:	Not reported
SEP Type Description:	Not reported
Proposed Amount:	99190
Final Monetary Amount:	Not reported
Paid Amount:	Not reported
Final Count:	Not reported
Final Amount:	Not reported
Found Violation:	No
Agency Which Determined Violation:	Not reported
Violation Short Description:	Not reported
Date Violation was Determined:	Not reported
Actual Return to Compliance Date:	Not reported
Return to Compliance Qualifier:	Not reported
Violation Responsible Agency:	Not reported
Scheduled Compliance Date:	Not reported
Enforcement Identifier:	Not reported
Date of Enforcement Action:	Not reported
Enforcement Responsible Agency:	Not reported
Enforcement Docket Number:	Not reported
Enforcement Attorney:	Not reported
Corrective Action Component:	Not reported
Appeal Initiated Date:	Not reported
Appeal Resolution Date:	Not reported

Map ID
Direction
Distance
Elevation

MAP FINDINGS

Site

Database(s)

EDR ID Number
EPA ID Number

UTRECHT MANUFACTURING CORP (Continued)

1007571117

Disposition Status Date:	Not reported
Disposition Status:	Not reported
Disposition Status Description:	Not reported
Consent/Final Order Sequence Number:	Not reported
Consent/Final Order Respondent Name:	Not reported
Consent/Final Order Lead Agency:	Not reported
Enforcement Type:	Not reported
Enforcement Responsible Person:	Not reported
Enforcement Responsible Sub-Organization:	Not reported
SEP Sequence Number:	Not reported
SEP Expenditure Amount:	Not reported
SEP Scheduled Completion Date:	Not reported
SEP Actual Date:	Not reported
SEP Defaulted Date:	Not reported
SEP Type:	Not reported
SEP Type Description:	Not reported
Proposed Amount:	Not reported
Final Monetary Amount:	Not reported
Paid Amount:	Not reported
Final Count:	Not reported
Final Amount:	Not reported
Found Violation:	Yes
Agency Which Determined Violation:	State
Violation Short Description:	State Statute or Regulation
Date Violation was Determined:	20100707
Actual Return to Compliance Date:	20100716
Return to Compliance Qualifier:	Documented
Violation Responsible Agency:	State
Scheduled Compliance Date:	Not reported
Enforcement Identifier:	001
Date of Enforcement Action:	20100805
Enforcement Responsible Agency:	State
Enforcement Docket Number:	Not reported
Enforcement Attorney:	Not reported
Corrective Action Component:	No
Appeal Initiated Date:	Not reported
Appeal Resolution Date:	Not reported
Disposition Status Date:	20100805
Disposition Status:	AS
Disposition Status Description:	ACTION SATISFIED (CASE CLOSED)
Consent/Final Order Sequence Number:	Not reported
Consent/Final Order Respondent Name:	Not reported
Consent/Final Order Lead Agency:	Not reported
Enforcement Type:	WRITTEN INFORMAL
Enforcement Responsible Person:	NYACY
Enforcement Responsible Sub-Organization:	R2
SEP Sequence Number:	Not reported
SEP Expenditure Amount:	Not reported
SEP Scheduled Completion Date:	Not reported
SEP Actual Date:	Not reported
SEP Defaulted Date:	Not reported
SEP Type:	Not reported
SEP Type Description:	Not reported
Proposed Amount:	Not reported
Final Monetary Amount:	Not reported
Paid Amount:	Not reported

Map ID
 Direction
 Distance
 Elevation

MAP FINDINGS

Site

Database(s)

EDR ID Number
 EPA ID Number

UTRECHT MANUFACTURING CORP (Continued)

1007571117

Final Count:	Not reported
Final Amount:	Not reported
Found Violation:	Yes
Agency Which Determined Violation:	EPA
Violation Short Description:	Generators - Pre-transport
Date Violation was Determined:	20050707
Actual Return to Compliance Date:	20070308
Return to Compliance Qualifier:	Documented
Violation Responsible Agency:	EPA
Scheduled Compliance Date:	Not reported
Enforcement Identifier:	001
Date of Enforcement Action:	20050927
Enforcement Responsible Agency:	EPA
Enforcement Docket Number:	Not reported
Enforcement Attorney:	Not reported
Corrective Action Component:	No
Appeal Initiated Date:	Not reported
Appeal Resolution Date:	Not reported
Disposition Status Date:	Not reported
Disposition Status:	Not reported
Disposition Status Description:	Not reported
Consent/Final Order Sequence Number:	Not reported
Consent/Final Order Respondent Name:	Not reported
Consent/Final Order Lead Agency:	Not reported
Enforcement Type:	WRITTEN INFORMAL
Enforcement Responsible Person:	R2TM
Enforcement Responsible Sub-Organization:	RCB
SEP Sequence Number:	Not reported
SEP Expenditure Amount:	Not reported
SEP Scheduled Completion Date:	Not reported
SEP Actual Date:	Not reported
SEP Defaulted Date:	Not reported
SEP Type:	Not reported
SEP Type Description:	Not reported
Proposed Amount:	Not reported
Final Monetary Amount:	Not reported
Paid Amount:	Not reported
Final Count:	Not reported
Final Amount:	Not reported
Found Violation:	Yes
Agency Which Determined Violation:	State
Violation Short Description:	Generators - Pre-transport
Date Violation was Determined:	20131030
Actual Return to Compliance Date:	20140618
Return to Compliance Qualifier:	Documented
Violation Responsible Agency:	State
Scheduled Compliance Date:	Not reported
Enforcement Identifier:	001
Date of Enforcement Action:	20140514
Enforcement Responsible Agency:	State
Enforcement Docket Number:	Not reported
Enforcement Attorney:	Not reported
Corrective Action Component:	No
Appeal Initiated Date:	Not reported
Appeal Resolution Date:	Not reported

Map ID
Direction
Distance
Elevation

MAP FINDINGS

Site

Database(s)

EDR ID Number
EPA ID Number

UTRECHT MANUFACTURING CORP (Continued)

1007571117

Disposition Status Date:	Not reported
Disposition Status:	Not reported
Disposition Status Description:	Not reported
Consent/Final Order Sequence Number:	Not reported
Consent/Final Order Respondent Name:	Not reported
Consent/Final Order Lead Agency:	Not reported
Enforcement Type:	WRITTEN INFORMAL
Enforcement Responsible Person:	NYHHN
Enforcement Responsible Sub-Organization:	R2
SEP Sequence Number:	Not reported
SEP Expenditure Amount:	Not reported
SEP Scheduled Completion Date:	Not reported
SEP Actual Date:	Not reported
SEP Defaulted Date:	Not reported
SEP Type:	Not reported
SEP Type Description:	Not reported
Proposed Amount:	Not reported
Final Monetary Amount:	Not reported
Paid Amount:	Not reported
Final Count:	Not reported
Final Amount:	Not reported
Found Violation:	Yes
Agency Which Determined Violation:	EPA
Violation Short Description:	LDR - General
Date Violation was Determined:	20050707
Actual Return to Compliance Date:	20070308
Return to Compliance Qualifier:	Documented
Violation Responsible Agency:	EPA
Scheduled Compliance Date:	Not reported
Enforcement Identifier:	001
Date of Enforcement Action:	20060630
Enforcement Responsible Agency:	EPA
Enforcement Docket Number:	02-2006-7110
Enforcement Attorney:	R2JYU
Corrective Action Component:	No
Appeal Initiated Date:	Not reported
Appeal Resolution Date:	Not reported
Disposition Status Date:	Not reported
Disposition Status:	Not reported
Disposition Status Description:	Not reported
Consent/Final Order Sequence Number:	Not reported
Consent/Final Order Respondent Name:	Not reported
Consent/Final Order Lead Agency:	Not reported
Enforcement Type:	INITIAL 3008(A) COMPLIANCE
Enforcement Responsible Person:	R2TM
Enforcement Responsible Sub-Organization:	RCB
SEP Sequence Number:	Not reported
SEP Expenditure Amount:	Not reported
SEP Scheduled Completion Date:	Not reported
SEP Actual Date:	Not reported
SEP Defaulted Date:	Not reported
SEP Type:	Not reported
SEP Type Description:	Not reported
Proposed Amount:	99190
Final Monetary Amount:	Not reported
Paid Amount:	Not reported

Map ID
 Direction
 Distance
 Elevation

MAP FINDINGS

Site

Database(s)

EDR ID Number
 EPA ID Number

UTRECHT MANUFACTURING CORP (Continued)

1007571117

Final Count:	Not reported
Final Amount:	Not reported
Found Violation:	Yes
Agency Which Determined Violation:	EPA
Violation Short Description:	Generators - General
Date Violation was Determined:	20050707
Actual Return to Compliance Date:	20070308
Return to Compliance Qualifier:	Documented
Violation Responsible Agency:	EPA
Scheduled Compliance Date:	Not reported
Enforcement Identifier:	001
Date of Enforcement Action:	20070308
Enforcement Responsible Agency:	EPA
Enforcement Docket Number:	02-2006-7110
Enforcement Attorney:	R2YU
Corrective Action Component:	No
Appeal Initiated Date:	Not reported
Appeal Resolution Date:	Not reported
Disposition Status Date:	Not reported
Disposition Status:	Not reported
Disposition Status Description:	Not reported
Consent/Final Order Sequence Number:	Not reported
Consent/Final Order Respondent Name:	Not reported
Consent/Final Order Lead Agency:	Not reported
Enforcement Type:	FINAL 3008(A) COMPLIANCE ORDER
Enforcement Responsible Person:	R2TM
Enforcement Responsible Sub-Organization:	RCB
SEP Sequence Number:	Not reported
SEP Expenditure Amount:	Not reported
SEP Scheduled Completion Date:	Not reported
SEP Actual Date:	Not reported
SEP Defaulted Date:	Not reported
SEP Type:	Not reported
SEP Type Description:	Not reported
Proposed Amount:	Not reported
Final Monetary Amount:	Not reported
Paid Amount:	Not reported
Final Count:	Not reported
Final Amount:	Not reported
Found Violation:	Yes
Agency Which Determined Violation:	EPA
Violation Short Description:	Generators - Records/Reporting
Date Violation was Determined:	20050707
Actual Return to Compliance Date:	20070308
Return to Compliance Qualifier:	Documented
Violation Responsible Agency:	EPA
Scheduled Compliance Date:	Not reported
Enforcement Identifier:	001
Date of Enforcement Action:	20060630
Enforcement Responsible Agency:	EPA
Enforcement Docket Number:	02-2006-7110
Enforcement Attorney:	R2JYU
Corrective Action Component:	No
Appeal Initiated Date:	Not reported
Appeal Resolution Date:	Not reported

Map ID
Direction
Distance
Elevation

MAP FINDINGS

Site

Database(s)

EDR ID Number
EPA ID Number

UTRECHT MANUFACTURING CORP (Continued)

1007571117

Disposition Status Date:	Not reported
Disposition Status:	Not reported
Disposition Status Description:	Not reported
Consent/Final Order Sequence Number:	Not reported
Consent/Final Order Respondent Name:	Not reported
Consent/Final Order Lead Agency:	Not reported
Enforcement Type:	INITIAL 3008(A) COMPLIANCE
Enforcement Responsible Person:	R2TM
Enforcement Responsible Sub-Organization:	RCB
SEP Sequence Number:	Not reported
SEP Expenditure Amount:	Not reported
SEP Scheduled Completion Date:	Not reported
SEP Actual Date:	Not reported
SEP Defaulted Date:	Not reported
SEP Type:	Not reported
SEP Type Description:	Not reported
Proposed Amount:	99190
Final Monetary Amount:	Not reported
Paid Amount:	Not reported
Final Count:	Not reported
Final Amount:	Not reported
Found Violation:	Yes
Agency Which Determined Violation:	State
Violation Short Description:	TSD IS-Preparedness and Prevention
Date Violation was Determined:	20100707
Actual Return to Compliance Date:	20100716
Return to Compliance Qualifier:	Documented
Violation Responsible Agency:	State
Scheduled Compliance Date:	Not reported
Enforcement Identifier:	001
Date of Enforcement Action:	20100805
Enforcement Responsible Agency:	State
Enforcement Docket Number:	Not reported
Enforcement Attorney:	Not reported
Corrective Action Component:	No
Appeal Initiated Date:	Not reported
Appeal Resolution Date:	Not reported
Disposition Status Date:	20100805
Disposition Status:	AS
Disposition Status Description:	ACTION SATISFIED (CASE CLOSED)
Consent/Final Order Sequence Number:	Not reported
Consent/Final Order Respondent Name:	Not reported
Consent/Final Order Lead Agency:	Not reported
Enforcement Type:	WRITTEN INFORMAL
Enforcement Responsible Person:	NYACY
Enforcement Responsible Sub-Organization:	R2
SEP Sequence Number:	Not reported
SEP Expenditure Amount:	Not reported
SEP Scheduled Completion Date:	Not reported
SEP Actual Date:	Not reported
SEP Defaulted Date:	Not reported
SEP Type:	Not reported
SEP Type Description:	Not reported
Proposed Amount:	Not reported
Final Monetary Amount:	Not reported
Paid Amount:	Not reported

Map ID
Direction
Distance
Elevation

MAP FINDINGS

Site

Database(s)

EDR ID Number
EPA ID Number

UTRECHT MANUFACTURING CORP (Continued)

1007571117

Final Count:	Not reported
Final Amount:	Not reported
Found Violation:	Yes
Agency Which Determined Violation:	State
Violation Short Description:	TSD IS-Preparedness and Prevention
Date Violation was Determined:	20131030
Actual Return to Compliance Date:	20140618
Return to Compliance Qualifier:	Documented
Violation Responsible Agency:	State
Scheduled Compliance Date:	Not reported
Enforcement Identifier:	001
Date of Enforcement Action:	20140514
Enforcement Responsible Agency:	State
Enforcement Docket Number:	Not reported
Enforcement Attorney:	Not reported
Corrective Action Component:	No
Appeal Initiated Date:	Not reported
Appeal Resolution Date:	Not reported
Disposition Status Date:	Not reported
Disposition Status:	Not reported
Disposition Status Description:	Not reported
Consent/Final Order Sequence Number:	Not reported
Consent/Final Order Respondent Name:	Not reported
Consent/Final Order Lead Agency:	Not reported
Enforcement Type:	WRITTEN INFORMAL
Enforcement Responsible Person:	NYHHN
Enforcement Responsible Sub-Organization:	R2
SEP Sequence Number:	Not reported
SEP Expenditure Amount:	Not reported
SEP Scheduled Completion Date:	Not reported
SEP Actual Date:	Not reported
SEP Defaulted Date:	Not reported
SEP Type:	Not reported
SEP Type Description:	Not reported
Proposed Amount:	Not reported
Final Monetary Amount:	Not reported
Paid Amount:	Not reported
Final Count:	Not reported
Final Amount:	Not reported
Found Violation:	Yes
Agency Which Determined Violation:	EPA
Violation Short Description:	Generators - General
Date Violation was Determined:	20050707
Actual Return to Compliance Date:	20070308
Return to Compliance Qualifier:	Documented
Violation Responsible Agency:	EPA
Scheduled Compliance Date:	Not reported
Enforcement Identifier:	001
Date of Enforcement Action:	20070308
Enforcement Responsible Agency:	EPA
Enforcement Docket Number:	02-2006-7110
Enforcement Attorney:	R2YU
Corrective Action Component:	No
Appeal Initiated Date:	Not reported
Appeal Resolution Date:	Not reported

Map ID
Direction
Distance
Elevation

MAP FINDINGS

Site

Database(s)

EDR ID Number
EPA ID Number

UTRECHT MANUFACTURING CORP (Continued)

1007571117

Disposition Status Date:	Not reported
Disposition Status:	Not reported
Disposition Status Description:	Not reported
Consent/Final Order Sequence Number:	Not reported
Consent/Final Order Respondent Name:	Not reported
Consent/Final Order Lead Agency:	Not reported
Enforcement Type:	FINAL 3008(A) COMPLIANCE ORDER
Enforcement Responsible Person:	R2TM
Enforcement Responsible Sub-Organization:	RCB
SEP Sequence Number:	Not reported
SEP Expenditure Amount:	Not reported
SEP Scheduled Completion Date:	Not reported
SEP Actual Date:	Not reported
SEP Defaulted Date:	Not reported
SEP Type:	Not reported
SEP Type Description:	Not reported
Proposed Amount:	Not reported
Final Monetary Amount:	Not reported
Paid Amount:	Not reported
Final Count:	Not reported
Final Amount:	Not reported
Found Violation:	Yes
Agency Which Determined Violation:	State
Violation Short Description:	TSD IS-Container Use and Management
Date Violation was Determined:	20100707
Actual Return to Compliance Date:	20100716
Return to Compliance Qualifier:	Documented
Violation Responsible Agency:	State
Scheduled Compliance Date:	Not reported
Enforcement Identifier:	001
Date of Enforcement Action:	20100805
Enforcement Responsible Agency:	State
Enforcement Docket Number:	Not reported
Enforcement Attorney:	Not reported
Corrective Action Component:	No
Appeal Initiated Date:	Not reported
Appeal Resolution Date:	Not reported
Disposition Status Date:	20100805
Disposition Status:	AS
Disposition Status Description:	ACTION SATISFIED (CASE CLOSED)
Consent/Final Order Sequence Number:	Not reported
Consent/Final Order Respondent Name:	Not reported
Consent/Final Order Lead Agency:	Not reported
Enforcement Type:	WRITTEN INFORMAL
Enforcement Responsible Person:	NYACY
Enforcement Responsible Sub-Organization:	R2
SEP Sequence Number:	Not reported
SEP Expenditure Amount:	Not reported
SEP Scheduled Completion Date:	Not reported
SEP Actual Date:	Not reported
SEP Defaulted Date:	Not reported
SEP Type:	Not reported
SEP Type Description:	Not reported
Proposed Amount:	Not reported
Final Monetary Amount:	Not reported
Paid Amount:	Not reported

Map ID
Direction
Distance
Elevation

MAP FINDINGS

Site

Database(s)

EDR ID Number
EPA ID Number

UTRECHT MANUFACTURING CORP (Continued)

1007571117

Final Count:	Not reported
Final Amount:	Not reported
Found Violation:	Yes
Agency Which Determined Violation:	State
Violation Short Description:	Universal Waste - Small Quantity Handlers
Date Violation was Determined:	20131030
Actual Return to Compliance Date:	20140618
Return to Compliance Qualifier:	Documented
Violation Responsible Agency:	State
Scheduled Compliance Date:	Not reported
Enforcement Identifier:	001
Date of Enforcement Action:	20140514
Enforcement Responsible Agency:	State
Enforcement Docket Number:	Not reported
Enforcement Attorney:	Not reported
Corrective Action Component:	No
Appeal Initiated Date:	Not reported
Appeal Resolution Date:	Not reported
Disposition Status Date:	Not reported
Disposition Status:	Not reported
Disposition Status Description:	Not reported
Consent/Final Order Sequence Number:	Not reported
Consent/Final Order Respondent Name:	Not reported
Consent/Final Order Lead Agency:	Not reported
Enforcement Type:	WRITTEN INFORMAL
Enforcement Responsible Person:	NYHHN
Enforcement Responsible Sub-Organization:	R2
SEP Sequence Number:	Not reported
SEP Expenditure Amount:	Not reported
SEP Scheduled Completion Date:	Not reported
SEP Actual Date:	Not reported
SEP Defaulted Date:	Not reported
SEP Type:	Not reported
SEP Type Description:	Not reported
Proposed Amount:	Not reported
Final Monetary Amount:	Not reported
Paid Amount:	Not reported
Final Count:	Not reported
Final Amount:	Not reported
Found Violation:	Yes
Agency Which Determined Violation:	EPA
Violation Short Description:	Generators - Records/Reporting
Date Violation was Determined:	20050707
Actual Return to Compliance Date:	20070308
Return to Compliance Qualifier:	Documented
Violation Responsible Agency:	EPA
Scheduled Compliance Date:	Not reported
Enforcement Identifier:	001
Date of Enforcement Action:	20050927
Enforcement Responsible Agency:	EPA
Enforcement Docket Number:	Not reported
Enforcement Attorney:	Not reported
Corrective Action Component:	No
Appeal Initiated Date:	Not reported
Appeal Resolution Date:	Not reported

Map ID
Direction
Distance
Elevation

MAP FINDINGS

Site

Database(s)

EDR ID Number
EPA ID Number

UTRECHT MANUFACTURING CORP (Continued)

1007571117

Disposition Status Date:	Not reported
Disposition Status:	Not reported
Disposition Status Description:	Not reported
Consent/Final Order Sequence Number:	Not reported
Consent/Final Order Respondent Name:	Not reported
Consent/Final Order Lead Agency:	Not reported
Enforcement Type:	WRITTEN INFORMAL
Enforcement Responsible Person:	R2TM
Enforcement Responsible Sub-Organization:	RCB
SEP Sequence Number:	Not reported
SEP Expenditure Amount:	Not reported
SEP Scheduled Completion Date:	Not reported
SEP Actual Date:	Not reported
SEP Defaulted Date:	Not reported
SEP Type:	Not reported
SEP Type Description:	Not reported
Proposed Amount:	Not reported
Final Monetary Amount:	Not reported
Paid Amount:	Not reported
Final Count:	Not reported
Final Amount:	Not reported
Found Violation:	Yes
Agency Which Determined Violation:	EPA
Violation Short Description:	Generators - Records/Reporting
Date Violation was Determined:	20050707
Actual Return to Compliance Date:	20070308
Return to Compliance Qualifier:	Documented
Violation Responsible Agency:	EPA
Scheduled Compliance Date:	Not reported
Enforcement Identifier:	001
Date of Enforcement Action:	20050927
Enforcement Responsible Agency:	EPA
Enforcement Docket Number:	Not reported
Enforcement Attorney:	Not reported
Corrective Action Component:	No
Appeal Initiated Date:	Not reported
Appeal Resolution Date:	Not reported
Disposition Status Date:	Not reported
Disposition Status:	Not reported
Disposition Status Description:	Not reported
Consent/Final Order Sequence Number:	Not reported
Consent/Final Order Respondent Name:	Not reported
Consent/Final Order Lead Agency:	Not reported
Enforcement Type:	WRITTEN INFORMAL
Enforcement Responsible Person:	R2TM
Enforcement Responsible Sub-Organization:	RCB
SEP Sequence Number:	Not reported
SEP Expenditure Amount:	Not reported
SEP Scheduled Completion Date:	Not reported
SEP Actual Date:	Not reported
SEP Defaulted Date:	Not reported
SEP Type:	Not reported
SEP Type Description:	Not reported
Proposed Amount:	Not reported
Final Monetary Amount:	Not reported
Paid Amount:	Not reported

Map ID
 Direction
 Distance
 Elevation

MAP FINDINGS

Site

Database(s)

EDR ID Number
 EPA ID Number

UTRECHT MANUFACTURING CORP (Continued)

1007571117

Final Count:	Not reported
Final Amount:	Not reported
Found Violation:	Yes
Agency Which Determined Violation:	EPA
Violation Short Description:	Generators - Pre-transport
Date Violation was Determined:	20050707
Actual Return to Compliance Date:	20070308
Return to Compliance Qualifier:	Documented
Violation Responsible Agency:	EPA
Scheduled Compliance Date:	Not reported
Enforcement Identifier:	001
Date of Enforcement Action:	20060630
Enforcement Responsible Agency:	EPA
Enforcement Docket Number:	02-2006-7110
Enforcement Attorney:	R2JYU
Corrective Action Component:	No
Appeal Initiated Date:	Not reported
Appeal Resolution Date:	Not reported
Disposition Status Date:	Not reported
Disposition Status:	Not reported
Disposition Status Description:	Not reported
Consent/Final Order Sequence Number:	Not reported
Consent/Final Order Respondent Name:	Not reported
Consent/Final Order Lead Agency:	Not reported
Enforcement Type:	INITIAL 3008(A) COMPLIANCE
Enforcement Responsible Person:	R2TM
Enforcement Responsible Sub-Organization:	RCB
SEP Sequence Number:	Not reported
SEP Expenditure Amount:	Not reported
SEP Scheduled Completion Date:	Not reported
SEP Actual Date:	Not reported
SEP Defaulted Date:	Not reported
SEP Type:	Not reported
SEP Type Description:	Not reported
Proposed Amount:	99190
Final Monetary Amount:	Not reported
Paid Amount:	Not reported
Final Count:	Not reported
Final Amount:	Not reported
Found Violation:	Yes
Agency Which Determined Violation:	EPA
Violation Short Description:	Generators - General
Date Violation was Determined:	20050707
Actual Return to Compliance Date:	20070308
Return to Compliance Qualifier:	Documented
Violation Responsible Agency:	EPA
Scheduled Compliance Date:	Not reported
Enforcement Identifier:	001
Date of Enforcement Action:	20060630
Enforcement Responsible Agency:	EPA
Enforcement Docket Number:	02-2006-7110
Enforcement Attorney:	R2JYU
Corrective Action Component:	No
Appeal Initiated Date:	Not reported
Appeal Resolution Date:	Not reported

Map ID
Direction
Distance
Elevation

MAP FINDINGS

Site

Database(s)

EDR ID Number
EPA ID Number

UTRECHT MANUFACTURING CORP (Continued)

1007571117

Disposition Status Date:	Not reported
Disposition Status:	Not reported
Disposition Status Description:	Not reported
Consent/Final Order Sequence Number:	Not reported
Consent/Final Order Respondent Name:	Not reported
Consent/Final Order Lead Agency:	Not reported
Enforcement Type:	INITIAL 3008(A) COMPLIANCE
Enforcement Responsible Person:	R2TM
Enforcement Responsible Sub-Organization:	RCB
SEP Sequence Number:	Not reported
SEP Expenditure Amount:	Not reported
SEP Scheduled Completion Date:	Not reported
SEP Actual Date:	Not reported
SEP Defaulted Date:	Not reported
SEP Type:	Not reported
SEP Type Description:	Not reported
Proposed Amount:	99190
Final Monetary Amount:	Not reported
Paid Amount:	Not reported
Final Count:	Not reported
Final Amount:	Not reported
Found Violation:	Yes
Agency Which Determined Violation:	EPA
Violation Short Description:	Generators - General
Date Violation was Determined:	20050707
Actual Return to Compliance Date:	20070308
Return to Compliance Qualifier:	Documented
Violation Responsible Agency:	EPA
Scheduled Compliance Date:	Not reported
Enforcement Identifier:	001
Date of Enforcement Action:	20050927
Enforcement Responsible Agency:	EPA
Enforcement Docket Number:	Not reported
Enforcement Attorney:	Not reported
Corrective Action Component:	No
Appeal Initiated Date:	Not reported
Appeal Resolution Date:	Not reported
Disposition Status Date:	Not reported
Disposition Status:	Not reported
Disposition Status Description:	Not reported
Consent/Final Order Sequence Number:	Not reported
Consent/Final Order Respondent Name:	Not reported
Consent/Final Order Lead Agency:	Not reported
Enforcement Type:	WRITTEN INFORMAL
Enforcement Responsible Person:	R2TM
Enforcement Responsible Sub-Organization:	RCB
SEP Sequence Number:	Not reported
SEP Expenditure Amount:	Not reported
SEP Scheduled Completion Date:	Not reported
SEP Actual Date:	Not reported
SEP Defaulted Date:	Not reported
SEP Type:	Not reported
SEP Type Description:	Not reported
Proposed Amount:	Not reported
Final Monetary Amount:	Not reported
Paid Amount:	Not reported

Map ID
Direction
Distance
Elevation

MAP FINDINGS

Site

Database(s)

EDR ID Number
EPA ID Number

UTRECHT MANUFACTURING CORP (Continued)

1007571117

Final Count:	Not reported
Final Amount:	Not reported
Found Violation:	Yes
Agency Which Determined Violation:	State
Violation Short Description:	Generators - Pre-transport
Date Violation was Determined:	20100707
Actual Return to Compliance Date:	20100707
Return to Compliance Qualifier:	Documented
Violation Responsible Agency:	State
Scheduled Compliance Date:	Not reported
Enforcement Identifier:	001
Date of Enforcement Action:	20100805
Enforcement Responsible Agency:	State
Enforcement Docket Number:	Not reported
Enforcement Attorney:	Not reported
Corrective Action Component:	No
Appeal Initiated Date:	Not reported
Appeal Resolution Date:	Not reported
Disposition Status Date:	20100805
Disposition Status:	AS
Disposition Status Description:	ACTION SATISFIED (CASE CLOSED)
Consent/Final Order Sequence Number:	Not reported
Consent/Final Order Respondent Name:	Not reported
Consent/Final Order Lead Agency:	Not reported
Enforcement Type:	WRITTEN INFORMAL
Enforcement Responsible Person:	NYACY
Enforcement Responsible Sub-Organization:	R2
SEP Sequence Number:	Not reported
SEP Expenditure Amount:	Not reported
SEP Scheduled Completion Date:	Not reported
SEP Actual Date:	Not reported
SEP Defaulted Date:	Not reported
SEP Type:	Not reported
SEP Type Description:	Not reported
Proposed Amount:	Not reported
Final Monetary Amount:	Not reported
Paid Amount:	Not reported
Final Count:	Not reported
Final Amount:	Not reported
Found Violation:	Yes
Agency Which Determined Violation:	State
Violation Short Description:	Generators - Pre-transport
Date Violation was Determined:	20100707
Actual Return to Compliance Date:	20100707
Return to Compliance Qualifier:	Documented
Violation Responsible Agency:	State
Scheduled Compliance Date:	Not reported
Enforcement Identifier:	001
Date of Enforcement Action:	20100805
Enforcement Responsible Agency:	State
Enforcement Docket Number:	Not reported
Enforcement Attorney:	Not reported
Corrective Action Component:	No
Appeal Initiated Date:	Not reported
Appeal Resolution Date:	Not reported

Map ID
Direction
Distance
Elevation

MAP FINDINGS

Site

Database(s)

EDR ID Number
EPA ID Number

UTRECHT MANUFACTURING CORP (Continued)

1007571117

Disposition Status Date: 20100805
Disposition Status: AS
Disposition Status Description: ACTION SATISFIED (CASE CLOSED)
Consent/Final Order Sequence Number: Not reported
Consent/Final Order Respondent Name: Not reported
Consent/Final Order Lead Agency: Not reported
Enforcement Type: WRITTEN INFORMAL
Enforcement Responsible Person: NYACY
Enforcement Responsible Sub-Organization: R2
SEP Sequence Number: Not reported
SEP Expenditure Amount: Not reported
SEP Scheduled Completion Date: Not reported
SEP Actual Date: Not reported
SEP Defaulted Date: Not reported
SEP Type: Not reported
SEP Type Description: Not reported
Proposed Amount: Not reported
Final Monetary Amount: Not reported
Paid Amount: Not reported
Final Count: Not reported
Final Amount: Not reported

Found Violation: Yes
Agency Which Determined Violation: State
Violation Short Description: Generators - General
Date Violation was Determined: 20131030
Actual Return to Compliance Date: 20131223
Return to Compliance Qualifier: Observed
Violation Responsible Agency: State
Scheduled Compliance Date: Not reported
Enforcement Identifier: 001
Date of Enforcement Action: 20140514
Enforcement Responsible Agency: State
Enforcement Docket Number: Not reported
Enforcement Attorney: Not reported
Corrective Action Component: No
Appeal Initiated Date: Not reported
Appeal Resolution Date: Not reported
Disposition Status Date: Not reported
Disposition Status: Not reported
Disposition Status Description: Not reported
Consent/Final Order Sequence Number: Not reported
Consent/Final Order Respondent Name: Not reported
Consent/Final Order Lead Agency: Not reported
Enforcement Type: WRITTEN INFORMAL
Enforcement Responsible Person: NYHHN
Enforcement Responsible Sub-Organization: R2
SEP Sequence Number: Not reported
SEP Expenditure Amount: Not reported
SEP Scheduled Completion Date: Not reported
SEP Actual Date: Not reported
SEP Defaulted Date: Not reported
SEP Type: Not reported
SEP Type Description: Not reported
Proposed Amount: Not reported
Final Monetary Amount: Not reported
Paid Amount: Not reported

Map ID
Direction
Distance
Elevation

MAP FINDINGS

Site

Database(s)

EDR ID Number
EPA ID Number

UTRECHT MANUFACTURING CORP (Continued)

1007571117

Final Count:	Not reported
Final Amount:	Not reported
Found Violation:	Yes
Agency Which Determined Violation:	EPA
Violation Short Description:	Generators - General
Date Violation was Determined:	20050707
Actual Return to Compliance Date:	20070308
Return to Compliance Qualifier:	Documented
Violation Responsible Agency:	EPA
Scheduled Compliance Date:	Not reported
Enforcement Identifier:	001
Date of Enforcement Action:	20050927
Enforcement Responsible Agency:	EPA
Enforcement Docket Number:	Not reported
Enforcement Attorney:	Not reported
Corrective Action Component:	No
Appeal Initiated Date:	Not reported
Appeal Resolution Date:	Not reported
Disposition Status Date:	Not reported
Disposition Status:	Not reported
Disposition Status Description:	Not reported
Consent/Final Order Sequence Number:	Not reported
Consent/Final Order Respondent Name:	Not reported
Consent/Final Order Lead Agency:	Not reported
Enforcement Type:	WRITTEN INFORMAL
Enforcement Responsible Person:	R2TM
Enforcement Responsible Sub-Organization:	RCB
SEP Sequence Number:	Not reported
SEP Expenditure Amount:	Not reported
SEP Scheduled Completion Date:	Not reported
SEP Actual Date:	Not reported
SEP Defaulted Date:	Not reported
SEP Type:	Not reported
SEP Type Description:	Not reported
Proposed Amount:	Not reported
Final Monetary Amount:	Not reported
Paid Amount:	Not reported
Final Count:	Not reported
Final Amount:	Not reported
Found Violation:	Yes
Agency Which Determined Violation:	EPA
Violation Short Description:	Generators - Records/Reporting
Date Violation was Determined:	20050707
Actual Return to Compliance Date:	20070308
Return to Compliance Qualifier:	Documented
Violation Responsible Agency:	EPA
Scheduled Compliance Date:	Not reported
Enforcement Identifier:	001
Date of Enforcement Action:	20060630
Enforcement Responsible Agency:	EPA
Enforcement Docket Number:	02-2006-7110
Enforcement Attorney:	R2JYU
Corrective Action Component:	No
Appeal Initiated Date:	Not reported
Appeal Resolution Date:	Not reported

Map ID
Direction
Distance
Elevation

MAP FINDINGS

Site

Database(s)

EDR ID Number
EPA ID Number

UTRECHT MANUFACTURING CORP (Continued)

1007571117

Disposition Status Date:	Not reported
Disposition Status:	Not reported
Disposition Status Description:	Not reported
Consent/Final Order Sequence Number:	Not reported
Consent/Final Order Respondent Name:	Not reported
Consent/Final Order Lead Agency:	Not reported
Enforcement Type:	INITIAL 3008(A) COMPLIANCE
Enforcement Responsible Person:	R2TM
Enforcement Responsible Sub-Organization:	RCB
SEP Sequence Number:	Not reported
SEP Expenditure Amount:	Not reported
SEP Scheduled Completion Date:	Not reported
SEP Actual Date:	Not reported
SEP Defaulted Date:	Not reported
SEP Type:	Not reported
SEP Type Description:	Not reported
Proposed Amount:	99190
Final Monetary Amount:	Not reported
Paid Amount:	Not reported
Final Count:	Not reported
Final Amount:	Not reported
Found Violation:	Yes
Agency Which Determined Violation:	EPA
Violation Short Description:	Generators - General
Date Violation was Determined:	20050707
Actual Return to Compliance Date:	20070308
Return to Compliance Qualifier:	Documented
Violation Responsible Agency:	EPA
Scheduled Compliance Date:	Not reported
Enforcement Identifier:	001
Date of Enforcement Action:	20050927
Enforcement Responsible Agency:	EPA
Enforcement Docket Number:	Not reported
Enforcement Attorney:	Not reported
Corrective Action Component:	No
Appeal Initiated Date:	Not reported
Appeal Resolution Date:	Not reported
Disposition Status Date:	Not reported
Disposition Status:	Not reported
Disposition Status Description:	Not reported
Consent/Final Order Sequence Number:	Not reported
Consent/Final Order Respondent Name:	Not reported
Consent/Final Order Lead Agency:	Not reported
Enforcement Type:	WRITTEN INFORMAL
Enforcement Responsible Person:	R2TM
Enforcement Responsible Sub-Organization:	RCB
SEP Sequence Number:	Not reported
SEP Expenditure Amount:	Not reported
SEP Scheduled Completion Date:	Not reported
SEP Actual Date:	Not reported
SEP Defaulted Date:	Not reported
SEP Type:	Not reported
SEP Type Description:	Not reported
Proposed Amount:	Not reported
Final Monetary Amount:	Not reported
Paid Amount:	Not reported

Map ID
 Direction
 Distance
 Elevation

MAP FINDINGS

Site

Database(s)

EDR ID Number
 EPA ID Number

UTRECHT MANUFACTURING CORP (Continued)

1007571117

Final Count:	Not reported
Final Amount:	Not reported
Found Violation:	Yes
Agency Which Determined Violation:	State
Violation Short Description:	Universal Waste - Small Quantity Handlers
Date Violation was Determined:	20131030
Actual Return to Compliance Date:	20131223
Return to Compliance Qualifier:	Observed
Violation Responsible Agency:	State
Scheduled Compliance Date:	Not reported
Enforcement Identifier:	001
Date of Enforcement Action:	20140514
Enforcement Responsible Agency:	State
Enforcement Docket Number:	Not reported
Enforcement Attorney:	Not reported
Corrective Action Component:	No
Appeal Initiated Date:	Not reported
Appeal Resolution Date:	Not reported
Disposition Status Date:	Not reported
Disposition Status:	Not reported
Disposition Status Description:	Not reported
Consent/Final Order Sequence Number:	Not reported
Consent/Final Order Respondent Name:	Not reported
Consent/Final Order Lead Agency:	Not reported
Enforcement Type:	WRITTEN INFORMAL
Enforcement Responsible Person:	NYHHN
Enforcement Responsible Sub-Organization:	R2
SEP Sequence Number:	Not reported
SEP Expenditure Amount:	Not reported
SEP Scheduled Completion Date:	Not reported
SEP Actual Date:	Not reported
SEP Defaulted Date:	Not reported
SEP Type:	Not reported
SEP Type Description:	Not reported
Proposed Amount:	Not reported
Final Monetary Amount:	Not reported
Paid Amount:	Not reported
Final Count:	Not reported
Final Amount:	Not reported
Found Violation:	Yes
Agency Which Determined Violation:	State
Violation Short Description:	Listing - General
Date Violation was Determined:	20131030
Actual Return to Compliance Date:	20140618
Return to Compliance Qualifier:	Documented
Violation Responsible Agency:	State
Scheduled Compliance Date:	Not reported
Enforcement Identifier:	001
Date of Enforcement Action:	20140514
Enforcement Responsible Agency:	State
Enforcement Docket Number:	Not reported
Enforcement Attorney:	Not reported
Corrective Action Component:	No
Appeal Initiated Date:	Not reported
Appeal Resolution Date:	Not reported

Map ID
Direction
Distance
Elevation

MAP FINDINGS

Site

Database(s)

EDR ID Number
EPA ID Number

UTRECHT MANUFACTURING CORP (Continued)

1007571117

Disposition Status Date:	Not reported
Disposition Status:	Not reported
Disposition Status Description:	Not reported
Consent/Final Order Sequence Number:	Not reported
Consent/Final Order Respondent Name:	Not reported
Consent/Final Order Lead Agency:	Not reported
Enforcement Type:	WRITTEN INFORMAL
Enforcement Responsible Person:	NYHHN
Enforcement Responsible Sub-Organization:	R2
SEP Sequence Number:	Not reported
SEP Expenditure Amount:	Not reported
SEP Scheduled Completion Date:	Not reported
SEP Actual Date:	Not reported
SEP Defaulted Date:	Not reported
SEP Type:	Not reported
SEP Type Description:	Not reported
Proposed Amount:	Not reported
Final Monetary Amount:	Not reported
Paid Amount:	Not reported
Final Count:	Not reported
Final Amount:	Not reported
Found Violation:	Yes
Agency Which Determined Violation:	EPA
Violation Short Description:	Generators - Records/Reporting
Date Violation was Determined:	20050707
Actual Return to Compliance Date:	20070308
Return to Compliance Qualifier:	Documented
Violation Responsible Agency:	EPA
Scheduled Compliance Date:	Not reported
Enforcement Identifier:	001
Date of Enforcement Action:	20070308
Enforcement Responsible Agency:	EPA
Enforcement Docket Number:	02-2006-7110
Enforcement Attorney:	R2YU
Corrective Action Component:	No
Appeal Initiated Date:	Not reported
Appeal Resolution Date:	Not reported
Disposition Status Date:	Not reported
Disposition Status:	Not reported
Disposition Status Description:	Not reported
Consent/Final Order Sequence Number:	Not reported
Consent/Final Order Respondent Name:	Not reported
Consent/Final Order Lead Agency:	Not reported
Enforcement Type:	FINAL 3008(A) COMPLIANCE ORDER
Enforcement Responsible Person:	R2TM
Enforcement Responsible Sub-Organization:	RCB
SEP Sequence Number:	Not reported
SEP Expenditure Amount:	Not reported
SEP Scheduled Completion Date:	Not reported
SEP Actual Date:	Not reported
SEP Defaulted Date:	Not reported
SEP Type:	Not reported
SEP Type Description:	Not reported
Proposed Amount:	Not reported
Final Monetary Amount:	Not reported
Paid Amount:	Not reported

Map ID
 Direction
 Distance
 Elevation

MAP FINDINGS

Site

Database(s)

EDR ID Number
 EPA ID Number

UTRECHT MANUFACTURING CORP (Continued)

1007571117

Final Count:	Not reported
Final Amount:	Not reported
Found Violation:	No
Agency Which Determined Violation:	Not reported
Violation Short Description:	Not reported
Date Violation was Determined:	Not reported
Actual Return to Compliance Date:	Not reported
Return to Compliance Qualifier:	Not reported
Violation Responsible Agency:	Not reported
Scheduled Compliance Date:	Not reported
Enforcement Identifier:	Not reported
Date of Enforcement Action:	Not reported
Enforcement Responsible Agency:	Not reported
Enforcement Docket Number:	Not reported
Enforcement Attorney:	Not reported
Corrective Action Component:	Not reported
Appeal Initiated Date:	Not reported
Appeal Resolution Date:	Not reported
Disposition Status Date:	Not reported
Disposition Status:	Not reported
Disposition Status Description:	Not reported
Consent/Final Order Sequence Number:	Not reported
Consent/Final Order Respondent Name:	Not reported
Consent/Final Order Lead Agency:	Not reported
Enforcement Type:	Not reported
Enforcement Responsible Person:	Not reported
Enforcement Responsible Sub-Organization:	Not reported
SEP Sequence Number:	Not reported
SEP Expenditure Amount:	Not reported
SEP Scheduled Completion Date:	Not reported
SEP Actual Date:	Not reported
SEP Defaulted Date:	Not reported
SEP Type:	Not reported
SEP Type Description:	Not reported
Proposed Amount:	Not reported
Final Monetary Amount:	Not reported
Paid Amount:	Not reported
Final Count:	Not reported
Final Amount:	Not reported
Found Violation:	Yes
Agency Which Determined Violation:	EPA
Violation Short Description:	Generators - General
Date Violation was Determined:	20050707
Actual Return to Compliance Date:	20070308
Return to Compliance Qualifier:	Documented
Violation Responsible Agency:	EPA
Scheduled Compliance Date:	Not reported
Enforcement Identifier:	001
Date of Enforcement Action:	20050927
Enforcement Responsible Agency:	EPA
Enforcement Docket Number:	Not reported
Enforcement Attorney:	Not reported
Corrective Action Component:	No
Appeal Initiated Date:	Not reported
Appeal Resolution Date:	Not reported

Map ID
 Direction
 Distance
 Elevation

MAP FINDINGS

Site

Database(s)

EDR ID Number
 EPA ID Number

UTRECHT MANUFACTURING CORP (Continued)

1007571117

Disposition Status Date:	Not reported
Disposition Status:	Not reported
Disposition Status Description:	Not reported
Consent/Final Order Sequence Number:	Not reported
Consent/Final Order Respondent Name:	Not reported
Consent/Final Order Lead Agency:	Not reported
Enforcement Type:	WRITTEN INFORMAL
Enforcement Responsible Person:	R2TM
Enforcement Responsible Sub-Organization:	RCB
SEP Sequence Number:	Not reported
SEP Expenditure Amount:	Not reported
SEP Scheduled Completion Date:	Not reported
SEP Actual Date:	Not reported
SEP Defaulted Date:	Not reported
SEP Type:	Not reported
SEP Type Description:	Not reported
Proposed Amount:	Not reported
Final Monetary Amount:	Not reported
Paid Amount:	Not reported
Final Count:	Not reported
Final Amount:	Not reported
Found Violation:	Yes
Agency Which Determined Violation:	State
Violation Short Description:	Universal Waste - Small Quantity Handlers
Date Violation was Determined:	20131030
Actual Return to Compliance Date:	20140618
Return to Compliance Qualifier:	Documented
Violation Responsible Agency:	State
Scheduled Compliance Date:	Not reported
Enforcement Identifier:	001
Date of Enforcement Action:	20140514
Enforcement Responsible Agency:	State
Enforcement Docket Number:	Not reported
Enforcement Attorney:	Not reported
Corrective Action Component:	No
Appeal Initiated Date:	Not reported
Appeal Resolution Date:	Not reported
Disposition Status Date:	Not reported
Disposition Status:	Not reported
Disposition Status Description:	Not reported
Consent/Final Order Sequence Number:	Not reported
Consent/Final Order Respondent Name:	Not reported
Consent/Final Order Lead Agency:	Not reported
Enforcement Type:	WRITTEN INFORMAL
Enforcement Responsible Person:	NYHHN
Enforcement Responsible Sub-Organization:	R2
SEP Sequence Number:	Not reported
SEP Expenditure Amount:	Not reported
SEP Scheduled Completion Date:	Not reported
SEP Actual Date:	Not reported
SEP Defaulted Date:	Not reported
SEP Type:	Not reported
SEP Type Description:	Not reported
Proposed Amount:	Not reported
Final Monetary Amount:	Not reported
Paid Amount:	Not reported

Map ID
Direction
Distance
Elevation

MAP FINDINGS

Site

Database(s)

EDR ID Number
EPA ID Number

UTRECHT MANUFACTURING CORP (Continued)

1007571117

Final Count:	Not reported
Final Amount:	Not reported
Found Violation:	Yes
Agency Which Determined Violation:	EPA
Violation Short Description:	Generators - General
Date Violation was Determined:	20050707
Actual Return to Compliance Date:	20070308
Return to Compliance Qualifier:	Documented
Violation Responsible Agency:	EPA
Scheduled Compliance Date:	Not reported
Enforcement Identifier:	001
Date of Enforcement Action:	20070308
Enforcement Responsible Agency:	EPA
Enforcement Docket Number:	02-2006-7110
Enforcement Attorney:	R2YU
Corrective Action Component:	No
Appeal Initiated Date:	Not reported
Appeal Resolution Date:	Not reported
Disposition Status Date:	Not reported
Disposition Status:	Not reported
Disposition Status Description:	Not reported
Consent/Final Order Sequence Number:	Not reported
Consent/Final Order Respondent Name:	Not reported
Consent/Final Order Lead Agency:	Not reported
Enforcement Type:	FINAL 3008(A) COMPLIANCE ORDER
Enforcement Responsible Person:	R2TM
Enforcement Responsible Sub-Organization:	RCB
SEP Sequence Number:	Not reported
SEP Expenditure Amount:	Not reported
SEP Scheduled Completion Date:	Not reported
SEP Actual Date:	Not reported
SEP Defaulted Date:	Not reported
SEP Type:	Not reported
SEP Type Description:	Not reported
Proposed Amount:	Not reported
Final Monetary Amount:	Not reported
Paid Amount:	Not reported
Final Count:	Not reported
Final Amount:	Not reported
Found Violation:	Yes
Agency Which Determined Violation:	EPA
Violation Short Description:	Generators - Pre-transport
Date Violation was Determined:	20050707
Actual Return to Compliance Date:	20070308
Return to Compliance Qualifier:	Documented
Violation Responsible Agency:	EPA
Scheduled Compliance Date:	Not reported
Enforcement Identifier:	001
Date of Enforcement Action:	20070308
Enforcement Responsible Agency:	EPA
Enforcement Docket Number:	02-2006-7110
Enforcement Attorney:	R2YU
Corrective Action Component:	No
Appeal Initiated Date:	Not reported
Appeal Resolution Date:	Not reported

Map ID
Direction
Distance
Elevation

MAP FINDINGS

Site

Database(s)

EDR ID Number
EPA ID Number

UTRECHT MANUFACTURING CORP (Continued)

1007571117

Disposition Status Date:	Not reported
Disposition Status:	Not reported
Disposition Status Description:	Not reported
Consent/Final Order Sequence Number:	Not reported
Consent/Final Order Respondent Name:	Not reported
Consent/Final Order Lead Agency:	Not reported
Enforcement Type:	FINAL 3008(A) COMPLIANCE ORDER
Enforcement Responsible Person:	R2TM
Enforcement Responsible Sub-Organization:	RCB
SEP Sequence Number:	Not reported
SEP Expenditure Amount:	Not reported
SEP Scheduled Completion Date:	Not reported
SEP Actual Date:	Not reported
SEP Defaulted Date:	Not reported
SEP Type:	Not reported
SEP Type Description:	Not reported
Proposed Amount:	Not reported
Final Monetary Amount:	Not reported
Paid Amount:	Not reported
Final Count:	Not reported
Final Amount:	Not reported
Found Violation:	Yes
Agency Which Determined Violation:	EPA
Violation Short Description:	Generators - General
Date Violation was Determined:	20050707
Actual Return to Compliance Date:	20070308
Return to Compliance Qualifier:	Documented
Violation Responsible Agency:	EPA
Scheduled Compliance Date:	Not reported
Enforcement Identifier:	001
Date of Enforcement Action:	20070308
Enforcement Responsible Agency:	EPA
Enforcement Docket Number:	02-2006-7110
Enforcement Attorney:	R2YU
Corrective Action Component:	No
Appeal Initiated Date:	Not reported
Appeal Resolution Date:	Not reported
Disposition Status Date:	Not reported
Disposition Status:	Not reported
Disposition Status Description:	Not reported
Consent/Final Order Sequence Number:	Not reported
Consent/Final Order Respondent Name:	Not reported
Consent/Final Order Lead Agency:	Not reported
Enforcement Type:	FINAL 3008(A) COMPLIANCE ORDER
Enforcement Responsible Person:	R2TM
Enforcement Responsible Sub-Organization:	RCB
SEP Sequence Number:	Not reported
SEP Expenditure Amount:	Not reported
SEP Scheduled Completion Date:	Not reported
SEP Actual Date:	Not reported
SEP Defaulted Date:	Not reported
SEP Type:	Not reported
SEP Type Description:	Not reported
Proposed Amount:	Not reported
Final Monetary Amount:	Not reported
Paid Amount:	Not reported

Map ID
Direction
Distance
Elevation

MAP FINDINGS

Site

Database(s)

EDR ID Number
EPA ID Number

UTRECHT MANUFACTURING CORP (Continued)

1007571117

Final Count:	Not reported
Final Amount:	Not reported
Found Violation:	Yes
Agency Which Determined Violation:	EPA
Violation Short Description:	Generators - General
Date Violation was Determined:	20050707
Actual Return to Compliance Date:	20070308
Return to Compliance Qualifier:	Documented
Violation Responsible Agency:	EPA
Scheduled Compliance Date:	Not reported
Enforcement Identifier:	001
Date of Enforcement Action:	20060630
Enforcement Responsible Agency:	EPA
Enforcement Docket Number:	02-2006-7110
Enforcement Attorney:	R2JYU
Corrective Action Component:	No
Appeal Initiated Date:	Not reported
Appeal Resolution Date:	Not reported
Disposition Status Date:	Not reported
Disposition Status:	Not reported
Disposition Status Description:	Not reported
Consent/Final Order Sequence Number:	Not reported
Consent/Final Order Respondent Name:	Not reported
Consent/Final Order Lead Agency:	Not reported
Enforcement Type:	INITIAL 3008(A) COMPLIANCE
Enforcement Responsible Person:	R2TM
Enforcement Responsible Sub-Organization:	RCB
SEP Sequence Number:	Not reported
SEP Expenditure Amount:	Not reported
SEP Scheduled Completion Date:	Not reported
SEP Actual Date:	Not reported
SEP Defaulted Date:	Not reported
SEP Type:	Not reported
SEP Type Description:	Not reported
Proposed Amount:	99190
Final Monetary Amount:	Not reported
Paid Amount:	Not reported
Final Count:	Not reported
Final Amount:	Not reported
Found Violation:	Yes
Agency Which Determined Violation:	EPA
Violation Short Description:	Generators - General
Date Violation was Determined:	20050707
Actual Return to Compliance Date:	20070308
Return to Compliance Qualifier:	Documented
Violation Responsible Agency:	EPA
Scheduled Compliance Date:	Not reported
Enforcement Identifier:	001
Date of Enforcement Action:	20060630
Enforcement Responsible Agency:	EPA
Enforcement Docket Number:	02-2006-7110
Enforcement Attorney:	R2JYU
Corrective Action Component:	No
Appeal Initiated Date:	Not reported
Appeal Resolution Date:	Not reported

Map ID
Direction
Distance
Elevation

MAP FINDINGS

Site

Database(s)

EDR ID Number
EPA ID Number

UTRECHT MANUFACTURING CORP (Continued)

1007571117

Disposition Status Date:	Not reported
Disposition Status:	Not reported
Disposition Status Description:	Not reported
Consent/Final Order Sequence Number:	Not reported
Consent/Final Order Respondent Name:	Not reported
Consent/Final Order Lead Agency:	Not reported
Enforcement Type:	INITIAL 3008(A) COMPLIANCE
Enforcement Responsible Person:	R2TM
Enforcement Responsible Sub-Organization:	RCB
SEP Sequence Number:	Not reported
SEP Expenditure Amount:	Not reported
SEP Scheduled Completion Date:	Not reported
SEP Actual Date:	Not reported
SEP Defaulted Date:	Not reported
SEP Type:	Not reported
SEP Type Description:	Not reported
Proposed Amount:	99190
Final Monetary Amount:	Not reported
Paid Amount:	Not reported
Final Count:	Not reported
Final Amount:	Not reported
Found Violation:	Yes
Agency Which Determined Violation:	State
Violation Short Description:	Generators - Pre-transport
Date Violation was Determined:	20131030
Actual Return to Compliance Date:	20131223
Return to Compliance Qualifier:	Observed
Violation Responsible Agency:	State
Scheduled Compliance Date:	Not reported
Enforcement Identifier:	001
Date of Enforcement Action:	20140514
Enforcement Responsible Agency:	State
Enforcement Docket Number:	Not reported
Enforcement Attorney:	Not reported
Corrective Action Component:	No
Appeal Initiated Date:	Not reported
Appeal Resolution Date:	Not reported
Disposition Status Date:	Not reported
Disposition Status:	Not reported
Disposition Status Description:	Not reported
Consent/Final Order Sequence Number:	Not reported
Consent/Final Order Respondent Name:	Not reported
Consent/Final Order Lead Agency:	Not reported
Enforcement Type:	WRITTEN INFORMAL
Enforcement Responsible Person:	NYHHN
Enforcement Responsible Sub-Organization:	R2
SEP Sequence Number:	Not reported
SEP Expenditure Amount:	Not reported
SEP Scheduled Completion Date:	Not reported
SEP Actual Date:	Not reported
SEP Defaulted Date:	Not reported
SEP Type:	Not reported
SEP Type Description:	Not reported
Proposed Amount:	Not reported
Final Monetary Amount:	Not reported
Paid Amount:	Not reported

Map ID
Direction
Distance
Elevation

MAP FINDINGS

Site

Database(s)

EDR ID Number
EPA ID Number

UTRECHT MANUFACTURING CORP (Continued)

1007571117

Final Count:	Not reported
Final Amount:	Not reported
Found Violation:	Yes
Agency Which Determined Violation:	EPA
Violation Short Description:	Generators - General
Date Violation was Determined:	20050707
Actual Return to Compliance Date:	20070308
Return to Compliance Qualifier:	Documented
Violation Responsible Agency:	EPA
Scheduled Compliance Date:	Not reported
Enforcement Identifier:	001
Date of Enforcement Action:	20050927
Enforcement Responsible Agency:	EPA
Enforcement Docket Number:	Not reported
Enforcement Attorney:	Not reported
Corrective Action Component:	No
Appeal Initiated Date:	Not reported
Appeal Resolution Date:	Not reported
Disposition Status Date:	Not reported
Disposition Status:	Not reported
Disposition Status Description:	Not reported
Consent/Final Order Sequence Number:	Not reported
Consent/Final Order Respondent Name:	Not reported
Consent/Final Order Lead Agency:	Not reported
Enforcement Type:	WRITTEN INFORMAL
Enforcement Responsible Person:	R2TM
Enforcement Responsible Sub-Organization:	RCB
SEP Sequence Number:	Not reported
SEP Expenditure Amount:	Not reported
SEP Scheduled Completion Date:	Not reported
SEP Actual Date:	Not reported
SEP Defaulted Date:	Not reported
SEP Type:	Not reported
SEP Type Description:	Not reported
Proposed Amount:	Not reported
Final Monetary Amount:	Not reported
Paid Amount:	Not reported
Final Count:	Not reported
Final Amount:	Not reported
Found Violation:	Yes
Agency Which Determined Violation:	EPA
Violation Short Description:	LDR - General
Date Violation was Determined:	20050707
Actual Return to Compliance Date:	20070308
Return to Compliance Qualifier:	Documented
Violation Responsible Agency:	EPA
Scheduled Compliance Date:	Not reported
Enforcement Identifier:	001
Date of Enforcement Action:	20070308
Enforcement Responsible Agency:	EPA
Enforcement Docket Number:	02-2006-7110
Enforcement Attorney:	R2YU
Corrective Action Component:	No
Appeal Initiated Date:	Not reported
Appeal Resolution Date:	Not reported

Map ID
Direction
Distance
Elevation

MAP FINDINGS

Site

Database(s)

EDR ID Number
EPA ID Number

UTRECHT MANUFACTURING CORP (Continued)

1007571117

Disposition Status Date:	Not reported
Disposition Status:	Not reported
Disposition Status Description:	Not reported
Consent/Final Order Sequence Number:	Not reported
Consent/Final Order Respondent Name:	Not reported
Consent/Final Order Lead Agency:	Not reported
Enforcement Type:	FINAL 3008(A) COMPLIANCE ORDER
Enforcement Responsible Person:	R2TM
Enforcement Responsible Sub-Organization:	RCB
SEP Sequence Number:	Not reported
SEP Expenditure Amount:	Not reported
SEP Scheduled Completion Date:	Not reported
SEP Actual Date:	Not reported
SEP Defaulted Date:	Not reported
SEP Type:	Not reported
SEP Type Description:	Not reported
Proposed Amount:	Not reported
Final Monetary Amount:	Not reported
Paid Amount:	Not reported
Final Count:	Not reported
Final Amount:	Not reported
Found Violation:	Yes
Agency Which Determined Violation:	EPA
Violation Short Description:	Generators - General
Date Violation was Determined:	20050707
Actual Return to Compliance Date:	20070308
Return to Compliance Qualifier:	Documented
Violation Responsible Agency:	EPA
Scheduled Compliance Date:	Not reported
Enforcement Identifier:	001
Date of Enforcement Action:	20070308
Enforcement Responsible Agency:	EPA
Enforcement Docket Number:	02-2006-7110
Enforcement Attorney:	R2YU
Corrective Action Component:	No
Appeal Initiated Date:	Not reported
Appeal Resolution Date:	Not reported
Disposition Status Date:	Not reported
Disposition Status:	Not reported
Disposition Status Description:	Not reported
Consent/Final Order Sequence Number:	Not reported
Consent/Final Order Respondent Name:	Not reported
Consent/Final Order Lead Agency:	Not reported
Enforcement Type:	FINAL 3008(A) COMPLIANCE ORDER
Enforcement Responsible Person:	R2TM
Enforcement Responsible Sub-Organization:	RCB
SEP Sequence Number:	Not reported
SEP Expenditure Amount:	Not reported
SEP Scheduled Completion Date:	Not reported
SEP Actual Date:	Not reported
SEP Defaulted Date:	Not reported
SEP Type:	Not reported
SEP Type Description:	Not reported
Proposed Amount:	Not reported
Final Monetary Amount:	Not reported
Paid Amount:	Not reported

Map ID
Direction
Distance
Elevation

MAP FINDINGS

Site

Database(s)

EDR ID Number
EPA ID Number

UTRECHT MANUFACTURING CORP (Continued)

1007571117

Final Count:	Not reported
Final Amount:	Not reported
Found Violation:	Yes
Agency Which Determined Violation:	EPA
Violation Short Description:	LDR - General
Date Violation was Determined:	20050707
Actual Return to Compliance Date:	20070308
Return to Compliance Qualifier:	Documented
Violation Responsible Agency:	EPA
Scheduled Compliance Date:	Not reported
Enforcement Identifier:	001
Date of Enforcement Action:	20050927
Enforcement Responsible Agency:	EPA
Enforcement Docket Number:	Not reported
Enforcement Attorney:	Not reported
Corrective Action Component:	No
Appeal Initiated Date:	Not reported
Appeal Resolution Date:	Not reported
Disposition Status Date:	Not reported
Disposition Status:	Not reported
Disposition Status Description:	Not reported
Consent/Final Order Sequence Number:	Not reported
Consent/Final Order Respondent Name:	Not reported
Consent/Final Order Lead Agency:	Not reported
Enforcement Type:	WRITTEN INFORMAL
Enforcement Responsible Person:	R2TM
Enforcement Responsible Sub-Organization:	RCB
SEP Sequence Number:	Not reported
SEP Expenditure Amount:	Not reported
SEP Scheduled Completion Date:	Not reported
SEP Actual Date:	Not reported
SEP Defaulted Date:	Not reported
SEP Type:	Not reported
SEP Type Description:	Not reported
Proposed Amount:	Not reported
Final Monetary Amount:	Not reported
Paid Amount:	Not reported
Final Count:	Not reported
Final Amount:	Not reported
Found Violation:	Yes
Agency Which Determined Violation:	State
Violation Short Description:	State Statute or Regulation
Date Violation was Determined:	20131030
Actual Return to Compliance Date:	20140618
Return to Compliance Qualifier:	Documented
Violation Responsible Agency:	State
Scheduled Compliance Date:	Not reported
Enforcement Identifier:	001
Date of Enforcement Action:	20140514
Enforcement Responsible Agency:	State
Enforcement Docket Number:	Not reported
Enforcement Attorney:	Not reported
Corrective Action Component:	No
Appeal Initiated Date:	Not reported
Appeal Resolution Date:	Not reported

Map ID
Direction
Distance
Elevation

MAP FINDINGS

Site

Database(s)

EDR ID Number
EPA ID Number

UTRECHT MANUFACTURING CORP (Continued)

1007571117

Disposition Status Date:	Not reported
Disposition Status:	Not reported
Disposition Status Description:	Not reported
Consent/Final Order Sequence Number:	Not reported
Consent/Final Order Respondent Name:	Not reported
Consent/Final Order Lead Agency:	Not reported
Enforcement Type:	WRITTEN INFORMAL
Enforcement Responsible Person:	NYHHN
Enforcement Responsible Sub-Organization:	R2
SEP Sequence Number:	Not reported
SEP Expenditure Amount:	Not reported
SEP Scheduled Completion Date:	Not reported
SEP Actual Date:	Not reported
SEP Defaulted Date:	Not reported
SEP Type:	Not reported
SEP Type Description:	Not reported
Proposed Amount:	Not reported
Final Monetary Amount:	Not reported
Paid Amount:	Not reported
Final Count:	Not reported
Final Amount:	Not reported
Found Violation:	Yes
Agency Which Determined Violation:	EPA
Violation Short Description:	Generators - General
Date Violation was Determined:	20050707
Actual Return to Compliance Date:	20070308
Return to Compliance Qualifier:	Documented
Violation Responsible Agency:	EPA
Scheduled Compliance Date:	Not reported
Enforcement Identifier:	001
Date of Enforcement Action:	20070308
Enforcement Responsible Agency:	EPA
Enforcement Docket Number:	02-2006-7110
Enforcement Attorney:	R2YU
Corrective Action Component:	No
Appeal Initiated Date:	Not reported
Appeal Resolution Date:	Not reported
Disposition Status Date:	Not reported
Disposition Status:	Not reported
Disposition Status Description:	Not reported
Consent/Final Order Sequence Number:	Not reported
Consent/Final Order Respondent Name:	Not reported
Consent/Final Order Lead Agency:	Not reported
Enforcement Type:	FINAL 3008(A) COMPLIANCE ORDER
Enforcement Responsible Person:	R2TM
Enforcement Responsible Sub-Organization:	RCB
SEP Sequence Number:	Not reported
SEP Expenditure Amount:	Not reported
SEP Scheduled Completion Date:	Not reported
SEP Actual Date:	Not reported
SEP Defaulted Date:	Not reported
SEP Type:	Not reported
SEP Type Description:	Not reported
Proposed Amount:	Not reported
Final Monetary Amount:	Not reported
Paid Amount:	Not reported

Map ID
Direction
Distance
Elevation

MAP FINDINGS

Site

Database(s)

EDR ID Number
EPA ID Number

UTRECHT MANUFACTURING CORP (Continued)

1007571117

Final Count:	Not reported
Final Amount:	Not reported
Found Violation:	Yes
Agency Which Determined Violation:	EPA
Violation Short Description:	Generators - General
Date Violation was Determined:	20050707
Actual Return to Compliance Date:	20070308
Return to Compliance Qualifier:	Documented
Violation Responsible Agency:	EPA
Scheduled Compliance Date:	Not reported
Enforcement Identifier:	001
Date of Enforcement Action:	20050927
Enforcement Responsible Agency:	EPA
Enforcement Docket Number:	Not reported
Enforcement Attorney:	Not reported
Corrective Action Component:	No
Appeal Initiated Date:	Not reported
Appeal Resolution Date:	Not reported
Disposition Status Date:	Not reported
Disposition Status:	Not reported
Disposition Status Description:	Not reported
Consent/Final Order Sequence Number:	Not reported
Consent/Final Order Respondent Name:	Not reported
Consent/Final Order Lead Agency:	Not reported
Enforcement Type:	WRITTEN INFORMAL
Enforcement Responsible Person:	R2TM
Enforcement Responsible Sub-Organization:	RCB
SEP Sequence Number:	Not reported
SEP Expenditure Amount:	Not reported
SEP Scheduled Completion Date:	Not reported
SEP Actual Date:	Not reported
SEP Defaulted Date:	Not reported
SEP Type:	Not reported
SEP Type Description:	Not reported
Proposed Amount:	Not reported
Final Monetary Amount:	Not reported
Paid Amount:	Not reported
Final Count:	Not reported
Final Amount:	Not reported
Found Violation:	Yes
Agency Which Determined Violation:	EPA
Violation Short Description:	Generators - General
Date Violation was Determined:	20050707
Actual Return to Compliance Date:	20070308
Return to Compliance Qualifier:	Documented
Violation Responsible Agency:	EPA
Scheduled Compliance Date:	Not reported
Enforcement Identifier:	001
Date of Enforcement Action:	20050927
Enforcement Responsible Agency:	EPA
Enforcement Docket Number:	Not reported
Enforcement Attorney:	Not reported
Corrective Action Component:	No
Appeal Initiated Date:	Not reported
Appeal Resolution Date:	Not reported

Map ID
Direction
Distance
Elevation

MAP FINDINGS

Site

Database(s)

EDR ID Number
EPA ID Number

UTRECHT MANUFACTURING CORP (Continued)

1007571117

Disposition Status Date:	Not reported
Disposition Status:	Not reported
Disposition Status Description:	Not reported
Consent/Final Order Sequence Number:	Not reported
Consent/Final Order Respondent Name:	Not reported
Consent/Final Order Lead Agency:	Not reported
Enforcement Type:	WRITTEN INFORMAL
Enforcement Responsible Person:	R2TM
Enforcement Responsible Sub-Organization:	RCB
SEP Sequence Number:	Not reported
SEP Expenditure Amount:	Not reported
SEP Scheduled Completion Date:	Not reported
SEP Actual Date:	Not reported
SEP Defaulted Date:	Not reported
SEP Type:	Not reported
SEP Type Description:	Not reported
Proposed Amount:	Not reported
Final Monetary Amount:	Not reported
Paid Amount:	Not reported
Final Count:	Not reported
Final Amount:	Not reported
Found Violation:	Yes
Agency Which Determined Violation:	EPA
Violation Short Description:	Generators - General
Date Violation was Determined:	20050707
Actual Return to Compliance Date:	20070308
Return to Compliance Qualifier:	Documented
Violation Responsible Agency:	EPA
Scheduled Compliance Date:	Not reported
Enforcement Identifier:	001
Date of Enforcement Action:	20070308
Enforcement Responsible Agency:	EPA
Enforcement Docket Number:	02-2006-7110
Enforcement Attorney:	R2YU
Corrective Action Component:	No
Appeal Initiated Date:	Not reported
Appeal Resolution Date:	Not reported
Disposition Status Date:	Not reported
Disposition Status:	Not reported
Disposition Status Description:	Not reported
Consent/Final Order Sequence Number:	Not reported
Consent/Final Order Respondent Name:	Not reported
Consent/Final Order Lead Agency:	Not reported
Enforcement Type:	FINAL 3008(A) COMPLIANCE ORDER
Enforcement Responsible Person:	R2TM
Enforcement Responsible Sub-Organization:	RCB
SEP Sequence Number:	Not reported
SEP Expenditure Amount:	Not reported
SEP Scheduled Completion Date:	Not reported
SEP Actual Date:	Not reported
SEP Defaulted Date:	Not reported
SEP Type:	Not reported
SEP Type Description:	Not reported
Proposed Amount:	Not reported
Final Monetary Amount:	Not reported
Paid Amount:	Not reported

Map ID
 Direction
 Distance
 Elevation

MAP FINDINGS

Site

Database(s)

EDR ID Number
 EPA ID Number

UTRECHT MANUFACTURING CORP (Continued)

1007571117

Final Count:	Not reported
Final Amount:	Not reported
Found Violation:	Yes
Agency Which Determined Violation:	EPA
Violation Short Description:	Generators - General
Date Violation was Determined:	20050707
Actual Return to Compliance Date:	20070308
Return to Compliance Qualifier:	Documented
Violation Responsible Agency:	EPA
Scheduled Compliance Date:	Not reported
Enforcement Identifier:	001
Date of Enforcement Action:	20050927
Enforcement Responsible Agency:	EPA
Enforcement Docket Number:	Not reported
Enforcement Attorney:	Not reported
Corrective Action Component:	No
Appeal Initiated Date:	Not reported
Appeal Resolution Date:	Not reported
Disposition Status Date:	Not reported
Disposition Status:	Not reported
Disposition Status Description:	Not reported
Consent/Final Order Sequence Number:	Not reported
Consent/Final Order Respondent Name:	Not reported
Consent/Final Order Lead Agency:	Not reported
Enforcement Type:	WRITTEN INFORMAL
Enforcement Responsible Person:	R2TM
Enforcement Responsible Sub-Organization:	RCB
SEP Sequence Number:	Not reported
SEP Expenditure Amount:	Not reported
SEP Scheduled Completion Date:	Not reported
SEP Actual Date:	Not reported
SEP Defaulted Date:	Not reported
SEP Type:	Not reported
SEP Type Description:	Not reported
Proposed Amount:	Not reported
Final Monetary Amount:	Not reported
Paid Amount:	Not reported
Final Count:	Not reported
Final Amount:	Not reported
Found Violation:	Yes
Agency Which Determined Violation:	State
Violation Short Description:	Generators - Pre-transport
Date Violation was Determined:	20100707
Actual Return to Compliance Date:	20100716
Return to Compliance Qualifier:	Documented
Violation Responsible Agency:	State
Scheduled Compliance Date:	Not reported
Enforcement Identifier:	001
Date of Enforcement Action:	20100805
Enforcement Responsible Agency:	State
Enforcement Docket Number:	Not reported
Enforcement Attorney:	Not reported
Corrective Action Component:	No
Appeal Initiated Date:	Not reported
Appeal Resolution Date:	Not reported

Map ID
 Direction
 Distance
 Elevation

MAP FINDINGS

Site

Database(s)

EDR ID Number
 EPA ID Number

UTRECHT MANUFACTURING CORP (Continued)

1007571117

Disposition Status Date: 20100805
 Disposition Status: AS
 Disposition Status Description: ACTION SATISFIED (CASE CLOSED)
 Consent/Final Order Sequence Number: Not reported
 Consent/Final Order Respondent Name: Not reported
 Consent/Final Order Lead Agency: Not reported
 Enforcement Type: WRITTEN INFORMAL
 Enforcement Responsible Person: NYACY
 Enforcement Responsible Sub-Organization: R2
 SEP Sequence Number: Not reported
 SEP Expenditure Amount: Not reported
 SEP Scheduled Completion Date: Not reported
 SEP Actual Date: Not reported
 SEP Defaulted Date: Not reported
 SEP Type: Not reported
 SEP Type Description: Not reported
 Proposed Amount: Not reported
 Final Monetary Amount: Not reported
 Paid Amount: Not reported
 Final Count: Not reported
 Final Amount: Not reported

Found Violation: Yes
 Agency Which Determined Violation: EPA
 Violation Short Description: Generators - General
 Date Violation was Determined: 20050707
 Actual Return to Compliance Date: 20070308
 Return to Compliance Qualifier: Documented
 Violation Responsible Agency: EPA
 Scheduled Compliance Date: Not reported
 Enforcement Identifier: 001
 Date of Enforcement Action: 20070308
 Enforcement Responsible Agency: EPA
 Enforcement Docket Number: 02-2006-7110
 Enforcement Attorney: R2YU
 Corrective Action Component: No
 Appeal Initiated Date: Not reported
 Appeal Resolution Date: Not reported
 Disposition Status Date: Not reported
 Disposition Status: Not reported
 Disposition Status Description: Not reported
 Consent/Final Order Sequence Number: Not reported
 Consent/Final Order Respondent Name: Not reported
 Consent/Final Order Lead Agency: Not reported
 Enforcement Type: FINAL 3008(A) COMPLIANCE ORDER
 Enforcement Responsible Person: R2TM
 Enforcement Responsible Sub-Organization: RCB
 SEP Sequence Number: Not reported
 SEP Expenditure Amount: Not reported
 SEP Scheduled Completion Date: Not reported
 SEP Actual Date: Not reported
 SEP Defaulted Date: Not reported
 SEP Type: Not reported
 SEP Type Description: Not reported
 Proposed Amount: Not reported
 Final Monetary Amount: Not reported
 Paid Amount: Not reported

Map ID
 Direction
 Distance
 Elevation

MAP FINDINGS

Site

Database(s)

EDR ID Number
 EPA ID Number

UTRECHT MANUFACTURING CORP (Continued)

1007571117

Final Count:	Not reported
Final Amount:	Not reported
Found Violation:	Yes
Agency Which Determined Violation:	State
Violation Short Description:	Universal Waste - Small Quantity Handlers
Date Violation was Determined:	20131030
Actual Return to Compliance Date:	20140618
Return to Compliance Qualifier:	Documented
Violation Responsible Agency:	State
Scheduled Compliance Date:	Not reported
Enforcement Identifier:	001
Date of Enforcement Action:	20140514
Enforcement Responsible Agency:	State
Enforcement Docket Number:	Not reported
Enforcement Attorney:	Not reported
Corrective Action Component:	No
Appeal Initiated Date:	Not reported
Appeal Resolution Date:	Not reported
Disposition Status Date:	Not reported
Disposition Status:	Not reported
Disposition Status Description:	Not reported
Consent/Final Order Sequence Number:	Not reported
Consent/Final Order Respondent Name:	Not reported
Consent/Final Order Lead Agency:	Not reported
Enforcement Type:	WRITTEN INFORMAL
Enforcement Responsible Person:	NYHHN
Enforcement Responsible Sub-Organization:	R2
SEP Sequence Number:	Not reported
SEP Expenditure Amount:	Not reported
SEP Scheduled Completion Date:	Not reported
SEP Actual Date:	Not reported
SEP Defaulted Date:	Not reported
SEP Type:	Not reported
SEP Type Description:	Not reported
Proposed Amount:	Not reported
Final Monetary Amount:	Not reported
Paid Amount:	Not reported
Final Count:	Not reported
Final Amount:	Not reported

Evaluation Action Summary:	
Evaluation Date:	20050707
Evaluation Responsible Agency:	EPA
Found Violation:	Yes
Evaluation Type Description:	COMPLIANCE EVALUATION INSPECTION ON-SITE
Evaluation Responsible Person Identifier:	R2TM
Evaluation Responsible Sub-Organization:	RCB
Actual Return to Compliance Date:	20070308
Scheduled Compliance Date:	Not reported
Date of Request:	Not reported
Date Response Received:	Not reported
Request Agency:	Not reported
Former Citation:	Not reported
Evaluation Date:	20050707
Evaluation Responsible Agency:	EPA

Map ID
Direction
Distance
Elevation

MAP FINDINGS

Site

Database(s)

EDR ID Number
EPA ID Number

UTRECHT MANUFACTURING CORP (Continued)

1007571117

Found Violation:	Yes
Evaluation Type Description:	COMPLIANCE EVALUATION INSPECTION ON-SITE
Evaluation Responsible Person Identifier:	R2TM
Evaluation Responsible Sub-Organization:	RCB
Actual Return to Compliance Date:	20070308
Scheduled Compliance Date:	Not reported
Date of Request:	Not reported
Date Response Received:	Not reported
Request Agency:	Not reported
Former Citation:	Not reported
Evaluation Date:	20050707
Evaluation Responsible Agency:	EPA
Found Violation:	Yes
Evaluation Type Description:	COMPLIANCE EVALUATION INSPECTION ON-SITE
Evaluation Responsible Person Identifier:	R2TM
Evaluation Responsible Sub-Organization:	RCB
Actual Return to Compliance Date:	20070308
Scheduled Compliance Date:	Not reported
Date of Request:	Not reported
Date Response Received:	Not reported
Request Agency:	Not reported
Former Citation:	Not reported
Evaluation Date:	20050707
Evaluation Responsible Agency:	EPA
Found Violation:	Yes
Evaluation Type Description:	COMPLIANCE EVALUATION INSPECTION ON-SITE
Evaluation Responsible Person Identifier:	R2TM
Evaluation Responsible Sub-Organization:	RCB
Actual Return to Compliance Date:	20070308
Scheduled Compliance Date:	Not reported
Date of Request:	Not reported
Date Response Received:	Not reported
Request Agency:	Not reported
Former Citation:	Not reported
Evaluation Date:	20100707
Evaluation Responsible Agency:	State
Found Violation:	Yes
Evaluation Type Description:	COMPLIANCE EVALUATION INSPECTION ON-SITE
Evaluation Responsible Person Identifier:	NYACY
Evaluation Responsible Sub-Organization:	R2
Actual Return to Compliance Date:	20100707
Scheduled Compliance Date:	Not reported
Date of Request:	Not reported
Date Response Received:	Not reported
Request Agency:	Not reported
Former Citation:	Not reported
Evaluation Date:	20131030
Evaluation Responsible Agency:	State
Found Violation:	Yes
Evaluation Type Description:	COMPLIANCE EVALUATION INSPECTION ON-SITE
Evaluation Responsible Person Identifier:	NYHHN
Evaluation Responsible Sub-Organization:	R2
Actual Return to Compliance Date:	20131223

Map ID
Direction
Distance
Elevation

MAP FINDINGS

Site

Database(s)

EDR ID Number
EPA ID Number

UTRECHT MANUFACTURING CORP (Continued)

1007571117

Scheduled Compliance Date:	Not reported
Date of Request:	Not reported
Date Response Received:	Not reported
Request Agency:	Not reported
Former Citation:	Not reported
Evaluation Date:	20100707
Evaluation Responsible Agency:	State
Found Violation:	Yes
Evaluation Type Description:	COMPLIANCE EVALUATION INSPECTION ON-SITE
Evaluation Responsible Person Identifier:	NYACY
Evaluation Responsible Sub-Organization:	R2
Actual Return to Compliance Date:	20100716
Scheduled Compliance Date:	Not reported
Date of Request:	Not reported
Date Response Received:	Not reported
Request Agency:	Not reported
Former Citation:	Not reported
Evaluation Date:	20050707
Evaluation Responsible Agency:	EPA
Found Violation:	Yes
Evaluation Type Description:	COMPLIANCE EVALUATION INSPECTION ON-SITE
Evaluation Responsible Person Identifier:	R2TM
Evaluation Responsible Sub-Organization:	RCB
Actual Return to Compliance Date:	20070308
Scheduled Compliance Date:	Not reported
Date of Request:	Not reported
Date Response Received:	Not reported
Request Agency:	Not reported
Former Citation:	Not reported
Evaluation Date:	20050707
Evaluation Responsible Agency:	EPA
Found Violation:	Yes
Evaluation Type Description:	COMPLIANCE EVALUATION INSPECTION ON-SITE
Evaluation Responsible Person Identifier:	R2TM
Evaluation Responsible Sub-Organization:	RCB
Actual Return to Compliance Date:	20070308
Scheduled Compliance Date:	Not reported
Date of Request:	Not reported
Date Response Received:	Not reported
Request Agency:	Not reported
Former Citation:	Not reported
Evaluation Date:	20050707
Evaluation Responsible Agency:	EPA
Found Violation:	Yes
Evaluation Type Description:	COMPLIANCE EVALUATION INSPECTION ON-SITE
Evaluation Responsible Person Identifier:	R2TM
Evaluation Responsible Sub-Organization:	RCB
Actual Return to Compliance Date:	20070308
Scheduled Compliance Date:	Not reported
Date of Request:	Not reported
Date Response Received:	Not reported
Request Agency:	Not reported
Former Citation:	Not reported

Map ID
Direction
Distance
Elevation

MAP FINDINGS

Site

Database(s)

EDR ID Number
EPA ID Number

UTRECHT MANUFACTURING CORP (Continued)

1007571117

Evaluation Date: 20131030
Evaluation Responsible Agency: State
Found Violation: Yes
Evaluation Type Description: COMPLIANCE EVALUATION INSPECTION ON-SITE
Evaluation Responsible Person Identifier: NYHHN
Evaluation Responsible Sub-Organization: R2
Actual Return to Compliance Date: 20140618
Scheduled Compliance Date: Not reported
Date of Request: Not reported
Date Response Received: Not reported
Request Agency: Not reported
Former Citation: Not reported

Evaluation Date: 20180517
Evaluation Responsible Agency: EPA
Found Violation: No
Evaluation Type Description: COMPLIANCE EVALUATION INSPECTION ON-SITE
Evaluation Responsible Person Identifier: R2STP
Evaluation Responsible Sub-Organization: RCB
Actual Return to Compliance Date: Not reported
Scheduled Compliance Date: Not reported
Date of Request: Not reported
Date Response Received: Not reported
Request Agency: Not reported
Former Citation: Not reported

Evaluation Date: 20100707
Evaluation Responsible Agency: State
Found Violation: Yes
Evaluation Type Description: COMPLIANCE EVALUATION INSPECTION ON-SITE
Evaluation Responsible Person Identifier: NYACY
Evaluation Responsible Sub-Organization: R2
Actual Return to Compliance Date: 20100707
Scheduled Compliance Date: Not reported
Date of Request: Not reported
Date Response Received: Not reported
Request Agency: Not reported
Former Citation: Not reported

Evaluation Date: 20100707
Evaluation Responsible Agency: State
Found Violation: Yes
Evaluation Type Description: COMPLIANCE EVALUATION INSPECTION ON-SITE
Evaluation Responsible Person Identifier: NYACY
Evaluation Responsible Sub-Organization: R2
Actual Return to Compliance Date: 20100716
Scheduled Compliance Date: Not reported
Date of Request: Not reported
Date Response Received: Not reported
Request Agency: Not reported
Former Citation: Not reported

Evaluation Date: 20050707
Evaluation Responsible Agency: EPA
Found Violation: Yes
Evaluation Type Description: COMPLIANCE EVALUATION INSPECTION ON-SITE
Evaluation Responsible Person Identifier: R2TM

Map ID
Direction
Distance
Elevation

MAP FINDINGS

Site

Database(s)

EDR ID Number
EPA ID Number

UTRECHT MANUFACTURING CORP (Continued)

1007571117

Evaluation Responsible Sub-Organization:	RCB
Actual Return to Compliance Date:	20070308
Scheduled Compliance Date:	Not reported
Date of Request:	Not reported
Date Response Received:	Not reported
Request Agency:	Not reported
Former Citation:	Not reported
Evaluation Date:	20050707
Evaluation Responsible Agency:	EPA
Found Violation:	Yes
Evaluation Type Description:	COMPLIANCE EVALUATION INSPECTION ON-SITE
Evaluation Responsible Person Identifier:	R2TM
Evaluation Responsible Sub-Organization:	RCB
Actual Return to Compliance Date:	20070308
Scheduled Compliance Date:	Not reported
Date of Request:	Not reported
Date Response Received:	Not reported
Request Agency:	Not reported
Former Citation:	Not reported
Evaluation Date:	20070308
Evaluation Responsible Agency:	EPA
Found Violation:	No
Evaluation Type Description:	NOT A SIGNIFICANT NON-COMPLIER
Evaluation Responsible Person Identifier:	R2TM
Evaluation Responsible Sub-Organization:	RCB
Actual Return to Compliance Date:	Not reported
Scheduled Compliance Date:	Not reported
Date of Request:	Not reported
Date Response Received:	Not reported
Request Agency:	Not reported
Former Citation:	Not reported
Evaluation Date:	20100707
Evaluation Responsible Agency:	State
Found Violation:	Yes
Evaluation Type Description:	COMPLIANCE EVALUATION INSPECTION ON-SITE
Evaluation Responsible Person Identifier:	NYACY
Evaluation Responsible Sub-Organization:	R2
Actual Return to Compliance Date:	20100716
Scheduled Compliance Date:	Not reported
Date of Request:	Not reported
Date Response Received:	Not reported
Request Agency:	Not reported
Former Citation:	Not reported
Evaluation Date:	20050707
Evaluation Responsible Agency:	EPA
Found Violation:	Yes
Evaluation Type Description:	COMPLIANCE EVALUATION INSPECTION ON-SITE
Evaluation Responsible Person Identifier:	R2TM
Evaluation Responsible Sub-Organization:	RCB
Actual Return to Compliance Date:	20070308
Scheduled Compliance Date:	Not reported
Date of Request:	Not reported
Date Response Received:	Not reported

Map ID
Direction
Distance
Elevation

MAP FINDINGS

Site

Database(s)

EDR ID Number
EPA ID Number

UTRECHT MANUFACTURING CORP (Continued)

1007571117

Request Agency:	Not reported
Former Citation:	Not reported
Evaluation Date:	20131030
Evaluation Responsible Agency:	State
Found Violation:	Yes
Evaluation Type Description:	COMPLIANCE EVALUATION INSPECTION ON-SITE
Evaluation Responsible Person Identifier:	NYHHN
Evaluation Responsible Sub-Organization:	R2
Actual Return to Compliance Date:	20140618
Scheduled Compliance Date:	Not reported
Date of Request:	Not reported
Date Response Received:	Not reported
Request Agency:	Not reported
Former Citation:	Not reported
Evaluation Date:	20050707
Evaluation Responsible Agency:	EPA
Found Violation:	Yes
Evaluation Type Description:	COMPLIANCE EVALUATION INSPECTION ON-SITE
Evaluation Responsible Person Identifier:	R2TM
Evaluation Responsible Sub-Organization:	RCB
Actual Return to Compliance Date:	20070308
Scheduled Compliance Date:	Not reported
Date of Request:	Not reported
Date Response Received:	Not reported
Request Agency:	Not reported
Former Citation:	Not reported
Evaluation Date:	20050707
Evaluation Responsible Agency:	EPA
Found Violation:	Yes
Evaluation Type Description:	COMPLIANCE EVALUATION INSPECTION ON-SITE
Evaluation Responsible Person Identifier:	R2TM
Evaluation Responsible Sub-Organization:	RCB
Actual Return to Compliance Date:	20070308
Scheduled Compliance Date:	Not reported
Date of Request:	Not reported
Date Response Received:	Not reported
Request Agency:	Not reported
Former Citation:	Not reported
Evaluation Date:	20050707
Evaluation Responsible Agency:	EPA
Found Violation:	Yes
Evaluation Type Description:	COMPLIANCE EVALUATION INSPECTION ON-SITE
Evaluation Responsible Person Identifier:	R2TM
Evaluation Responsible Sub-Organization:	RCB
Actual Return to Compliance Date:	20070308
Scheduled Compliance Date:	Not reported
Date of Request:	Not reported
Date Response Received:	Not reported
Request Agency:	Not reported
Former Citation:	Not reported
Evaluation Date:	20100707
Evaluation Responsible Agency:	State

Map ID
Direction
Distance
Elevation

MAP FINDINGS

Site

Database(s)

EDR ID Number
EPA ID Number

UTRECHT MANUFACTURING CORP (Continued)

1007571117

Found Violation:	Yes
Evaluation Type Description:	COMPLIANCE EVALUATION INSPECTION ON-SITE
Evaluation Responsible Person Identifier:	NYACY
Evaluation Responsible Sub-Organization:	R2
Actual Return to Compliance Date:	20100716
Scheduled Compliance Date:	Not reported
Date of Request:	Not reported
Date Response Received:	Not reported
Request Agency:	Not reported
Former Citation:	Not reported
Evaluation Date:	20131030
Evaluation Responsible Agency:	State
Found Violation:	Yes
Evaluation Type Description:	COMPLIANCE EVALUATION INSPECTION ON-SITE
Evaluation Responsible Person Identifier:	NYHHN
Evaluation Responsible Sub-Organization:	R2
Actual Return to Compliance Date:	20140618
Scheduled Compliance Date:	Not reported
Date of Request:	Not reported
Date Response Received:	Not reported
Request Agency:	Not reported
Former Citation:	Not reported
Evaluation Date:	20050707
Evaluation Responsible Agency:	EPA
Found Violation:	Yes
Evaluation Type Description:	COMPLIANCE EVALUATION INSPECTION ON-SITE
Evaluation Responsible Person Identifier:	R2TM
Evaluation Responsible Sub-Organization:	RCB
Actual Return to Compliance Date:	20070308
Scheduled Compliance Date:	Not reported
Date of Request:	Not reported
Date Response Received:	Not reported
Request Agency:	Not reported
Former Citation:	Not reported
Evaluation Date:	20100707
Evaluation Responsible Agency:	State
Found Violation:	Yes
Evaluation Type Description:	COMPLIANCE EVALUATION INSPECTION ON-SITE
Evaluation Responsible Person Identifier:	NYACY
Evaluation Responsible Sub-Organization:	R2
Actual Return to Compliance Date:	20100716
Scheduled Compliance Date:	Not reported
Date of Request:	Not reported
Date Response Received:	Not reported
Request Agency:	Not reported
Former Citation:	Not reported
Evaluation Date:	20131030
Evaluation Responsible Agency:	State
Found Violation:	Yes
Evaluation Type Description:	COMPLIANCE EVALUATION INSPECTION ON-SITE
Evaluation Responsible Person Identifier:	NYHHN
Evaluation Responsible Sub-Organization:	R2
Actual Return to Compliance Date:	20140618

Map ID
Direction
Distance
Elevation

MAP FINDINGS

Site

Database(s)

EDR ID Number
EPA ID Number

UTRECHT MANUFACTURING CORP (Continued)

1007571117

Scheduled Compliance Date:	Not reported
Date of Request:	Not reported
Date Response Received:	Not reported
Request Agency:	Not reported
Former Citation:	Not reported
Evaluation Date:	20050707
Evaluation Responsible Agency:	EPA
Found Violation:	Yes
Evaluation Type Description:	COMPLIANCE EVALUATION INSPECTION ON-SITE
Evaluation Responsible Person Identifier:	R2TM
Evaluation Responsible Sub-Organization:	RCB
Actual Return to Compliance Date:	20070308
Scheduled Compliance Date:	Not reported
Date of Request:	Not reported
Date Response Received:	Not reported
Request Agency:	Not reported
Former Citation:	Not reported
Evaluation Date:	20050707
Evaluation Responsible Agency:	EPA
Found Violation:	Yes
Evaluation Type Description:	COMPLIANCE EVALUATION INSPECTION ON-SITE
Evaluation Responsible Person Identifier:	R2TM
Evaluation Responsible Sub-Organization:	RCB
Actual Return to Compliance Date:	20070308
Scheduled Compliance Date:	Not reported
Date of Request:	Not reported
Date Response Received:	Not reported
Request Agency:	Not reported
Former Citation:	Not reported
Evaluation Date:	20050707
Evaluation Responsible Agency:	EPA
Found Violation:	Yes
Evaluation Type Description:	COMPLIANCE EVALUATION INSPECTION ON-SITE
Evaluation Responsible Person Identifier:	R2TM
Evaluation Responsible Sub-Organization:	RCB
Actual Return to Compliance Date:	20070308
Scheduled Compliance Date:	Not reported
Date of Request:	Not reported
Date Response Received:	Not reported
Request Agency:	Not reported
Former Citation:	Not reported
Evaluation Date:	20050707
Evaluation Responsible Agency:	EPA
Found Violation:	Yes
Evaluation Type Description:	COMPLIANCE EVALUATION INSPECTION ON-SITE
Evaluation Responsible Person Identifier:	R2TM
Evaluation Responsible Sub-Organization:	RCB
Actual Return to Compliance Date:	20070308
Scheduled Compliance Date:	Not reported
Date of Request:	Not reported
Date Response Received:	Not reported
Request Agency:	Not reported
Former Citation:	Not reported

Map ID
Direction
Distance
Elevation

MAP FINDINGS

Site

Database(s)

EDR ID Number
EPA ID Number

UTRECHT MANUFACTURING CORP (Continued)

1007571117

Evaluation Date: 20050707
Evaluation Responsible Agency: EPA
Found Violation: Yes
Evaluation Type Description: COMPLIANCE EVALUATION INSPECTION ON-SITE
Evaluation Responsible Person Identifier: R2TM
Evaluation Responsible Sub-Organization: RCB
Actual Return to Compliance Date: 20070308
Scheduled Compliance Date: Not reported
Date of Request: Not reported
Date Response Received: Not reported
Request Agency: Not reported
Former Citation: Not reported

Evaluation Date: 20100707
Evaluation Responsible Agency: State
Found Violation: Yes
Evaluation Type Description: COMPLIANCE EVALUATION INSPECTION ON-SITE
Evaluation Responsible Person Identifier: NYACY
Evaluation Responsible Sub-Organization: R2
Actual Return to Compliance Date: 20100707
Scheduled Compliance Date: Not reported
Date of Request: Not reported
Date Response Received: Not reported
Request Agency: Not reported
Former Citation: Not reported

Evaluation Date: 20100707
Evaluation Responsible Agency: State
Found Violation: Yes
Evaluation Type Description: COMPLIANCE EVALUATION INSPECTION ON-SITE
Evaluation Responsible Person Identifier: NYACY
Evaluation Responsible Sub-Organization: R2
Actual Return to Compliance Date: 20100707
Scheduled Compliance Date: Not reported
Date of Request: Not reported
Date Response Received: Not reported
Request Agency: Not reported
Former Citation: Not reported

Evaluation Date: 20131030
Evaluation Responsible Agency: State
Found Violation: Yes
Evaluation Type Description: COMPLIANCE EVALUATION INSPECTION ON-SITE
Evaluation Responsible Person Identifier: NYHHN
Evaluation Responsible Sub-Organization: R2
Actual Return to Compliance Date: 20131223
Scheduled Compliance Date: Not reported
Date of Request: Not reported
Date Response Received: Not reported
Request Agency: Not reported
Former Citation: Not reported

Evaluation Date: 20050707
Evaluation Responsible Agency: EPA
Found Violation: Yes
Evaluation Type Description: COMPLIANCE EVALUATION INSPECTION ON-SITE
Evaluation Responsible Person Identifier: R2TM

Map ID
Direction
Distance
Elevation

MAP FINDINGS

Site

Database(s)

EDR ID Number
EPA ID Number

UTRECHT MANUFACTURING CORP (Continued)

1007571117

Evaluation Responsible Sub-Organization:	RCB
Actual Return to Compliance Date:	20070308
Scheduled Compliance Date:	Not reported
Date of Request:	Not reported
Date Response Received:	Not reported
Request Agency:	Not reported
Former Citation:	Not reported
Evaluation Date:	20050707
Evaluation Responsible Agency:	EPA
Found Violation:	Yes
Evaluation Type Description:	COMPLIANCE EVALUATION INSPECTION ON-SITE
Evaluation Responsible Person Identifier:	R2TM
Evaluation Responsible Sub-Organization:	RCB
Actual Return to Compliance Date:	20070308
Scheduled Compliance Date:	Not reported
Date of Request:	Not reported
Date Response Received:	Not reported
Request Agency:	Not reported
Former Citation:	Not reported
Evaluation Date:	20050707
Evaluation Responsible Agency:	EPA
Found Violation:	Yes
Evaluation Type Description:	COMPLIANCE EVALUATION INSPECTION ON-SITE
Evaluation Responsible Person Identifier:	R2TM
Evaluation Responsible Sub-Organization:	RCB
Actual Return to Compliance Date:	20070308
Scheduled Compliance Date:	Not reported
Date of Request:	Not reported
Date Response Received:	Not reported
Request Agency:	Not reported
Former Citation:	Not reported
Evaluation Date:	20131030
Evaluation Responsible Agency:	State
Found Violation:	Yes
Evaluation Type Description:	COMPLIANCE EVALUATION INSPECTION ON-SITE
Evaluation Responsible Person Identifier:	NYHHN
Evaluation Responsible Sub-Organization:	R2
Actual Return to Compliance Date:	20131223
Scheduled Compliance Date:	Not reported
Date of Request:	Not reported
Date Response Received:	Not reported
Request Agency:	Not reported
Former Citation:	Not reported
Evaluation Date:	20131030
Evaluation Responsible Agency:	State
Found Violation:	Yes
Evaluation Type Description:	COMPLIANCE EVALUATION INSPECTION ON-SITE
Evaluation Responsible Person Identifier:	NYHHN
Evaluation Responsible Sub-Organization:	R2
Actual Return to Compliance Date:	20140618
Scheduled Compliance Date:	Not reported
Date of Request:	Not reported
Date Response Received:	Not reported

Map ID
Direction
Distance
Elevation

MAP FINDINGS

Site

Database(s)

EDR ID Number
EPA ID Number

UTRECHT MANUFACTURING CORP (Continued)

1007571117

Request Agency:	Not reported
Former Citation:	Not reported
Evaluation Date:	20050707
Evaluation Responsible Agency:	EPA
Found Violation:	Yes
Evaluation Type Description:	COMPLIANCE EVALUATION INSPECTION ON-SITE
Evaluation Responsible Person Identifier:	R2TM
Evaluation Responsible Sub-Organization:	RCB
Actual Return to Compliance Date:	20070308
Scheduled Compliance Date:	Not reported
Date of Request:	Not reported
Date Response Received:	Not reported
Request Agency:	Not reported
Former Citation:	Not reported
Evaluation Date:	20060315
Evaluation Responsible Agency:	EPA
Found Violation:	No
Evaluation Type Description:	SIGNIFICANT NON-COMPLIER
Evaluation Responsible Person Identifier:	R2TM
Evaluation Responsible Sub-Organization:	RCB
Actual Return to Compliance Date:	Not reported
Scheduled Compliance Date:	Not reported
Date of Request:	Not reported
Date Response Received:	Not reported
Request Agency:	Not reported
Former Citation:	Not reported
Evaluation Date:	20050707
Evaluation Responsible Agency:	EPA
Found Violation:	Yes
Evaluation Type Description:	COMPLIANCE EVALUATION INSPECTION ON-SITE
Evaluation Responsible Person Identifier:	R2TM
Evaluation Responsible Sub-Organization:	RCB
Actual Return to Compliance Date:	20070308
Scheduled Compliance Date:	Not reported
Date of Request:	Not reported
Date Response Received:	Not reported
Request Agency:	Not reported
Former Citation:	Not reported
Evaluation Date:	20131030
Evaluation Responsible Agency:	State
Found Violation:	Yes
Evaluation Type Description:	COMPLIANCE EVALUATION INSPECTION ON-SITE
Evaluation Responsible Person Identifier:	NYHHN
Evaluation Responsible Sub-Organization:	R2
Actual Return to Compliance Date:	20140618
Scheduled Compliance Date:	Not reported
Date of Request:	Not reported
Date Response Received:	Not reported
Request Agency:	Not reported
Former Citation:	Not reported
Evaluation Date:	20050707
Evaluation Responsible Agency:	EPA

Map ID
Direction
Distance
Elevation

MAP FINDINGS

Site

Database(s)

EDR ID Number
EPA ID Number

UTRECHT MANUFACTURING CORP (Continued)

1007571117

Found Violation:	Yes
Evaluation Type Description:	COMPLIANCE EVALUATION INSPECTION ON-SITE
Evaluation Responsible Person Identifier:	R2TM
Evaluation Responsible Sub-Organization:	RCB
Actual Return to Compliance Date:	20070308
Scheduled Compliance Date:	Not reported
Date of Request:	Not reported
Date Response Received:	Not reported
Request Agency:	Not reported
Former Citation:	Not reported
Evaluation Date:	20050707
Evaluation Responsible Agency:	EPA
Found Violation:	Yes
Evaluation Type Description:	COMPLIANCE EVALUATION INSPECTION ON-SITE
Evaluation Responsible Person Identifier:	R2TM
Evaluation Responsible Sub-Organization:	RCB
Actual Return to Compliance Date:	20070308
Scheduled Compliance Date:	Not reported
Date of Request:	Not reported
Date Response Received:	Not reported
Request Agency:	Not reported
Former Citation:	Not reported
Evaluation Date:	20050707
Evaluation Responsible Agency:	EPA
Found Violation:	Yes
Evaluation Type Description:	COMPLIANCE EVALUATION INSPECTION ON-SITE
Evaluation Responsible Person Identifier:	R2TM
Evaluation Responsible Sub-Organization:	RCB
Actual Return to Compliance Date:	20070308
Scheduled Compliance Date:	Not reported
Date of Request:	Not reported
Date Response Received:	Not reported
Request Agency:	Not reported
Former Citation:	Not reported
Evaluation Date:	20050707
Evaluation Responsible Agency:	EPA
Found Violation:	Yes
Evaluation Type Description:	COMPLIANCE EVALUATION INSPECTION ON-SITE
Evaluation Responsible Person Identifier:	R2TM
Evaluation Responsible Sub-Organization:	RCB
Actual Return to Compliance Date:	20070308
Scheduled Compliance Date:	Not reported
Date of Request:	Not reported
Date Response Received:	Not reported
Request Agency:	Not reported
Former Citation:	Not reported
Evaluation Date:	20050707
Evaluation Responsible Agency:	EPA
Found Violation:	Yes
Evaluation Type Description:	COMPLIANCE EVALUATION INSPECTION ON-SITE
Evaluation Responsible Person Identifier:	R2TM
Evaluation Responsible Sub-Organization:	RCB
Actual Return to Compliance Date:	20070308

Map ID
Direction
Distance
Elevation

MAP FINDINGS

Site

Database(s)

EDR ID Number
EPA ID Number

UTRECHT MANUFACTURING CORP (Continued)

1007571117

Scheduled Compliance Date:	Not reported
Date of Request:	Not reported
Date Response Received:	Not reported
Request Agency:	Not reported
Former Citation:	Not reported
Evaluation Date:	20131030
Evaluation Responsible Agency:	State
Found Violation:	Yes
Evaluation Type Description:	COMPLIANCE EVALUATION INSPECTION ON-SITE
Evaluation Responsible Person Identifier:	NYHHN
Evaluation Responsible Sub-Organization:	R2
Actual Return to Compliance Date:	20131223
Scheduled Compliance Date:	Not reported
Date of Request:	Not reported
Date Response Received:	Not reported
Request Agency:	Not reported
Former Citation:	Not reported
Evaluation Date:	20050707
Evaluation Responsible Agency:	EPA
Found Violation:	Yes
Evaluation Type Description:	COMPLIANCE EVALUATION INSPECTION ON-SITE
Evaluation Responsible Person Identifier:	R2TM
Evaluation Responsible Sub-Organization:	RCB
Actual Return to Compliance Date:	20070308
Scheduled Compliance Date:	Not reported
Date of Request:	Not reported
Date Response Received:	Not reported
Request Agency:	Not reported
Former Citation:	Not reported
Evaluation Date:	20050707
Evaluation Responsible Agency:	EPA
Found Violation:	Yes
Evaluation Type Description:	COMPLIANCE EVALUATION INSPECTION ON-SITE
Evaluation Responsible Person Identifier:	R2TM
Evaluation Responsible Sub-Organization:	RCB
Actual Return to Compliance Date:	20070308
Scheduled Compliance Date:	Not reported
Date of Request:	Not reported
Date Response Received:	Not reported
Request Agency:	Not reported
Former Citation:	Not reported
Evaluation Date:	20050707
Evaluation Responsible Agency:	EPA
Found Violation:	Yes
Evaluation Type Description:	COMPLIANCE EVALUATION INSPECTION ON-SITE
Evaluation Responsible Person Identifier:	R2TM
Evaluation Responsible Sub-Organization:	RCB
Actual Return to Compliance Date:	20070308
Scheduled Compliance Date:	Not reported
Date of Request:	Not reported
Date Response Received:	Not reported
Request Agency:	Not reported
Former Citation:	Not reported

Map ID
Direction
Distance
Elevation

MAP FINDINGS

Site

Database(s)

EDR ID Number
EPA ID Number

UTRECHT MANUFACTURING CORP (Continued)

1007571117

Evaluation Date: 20050707
Evaluation Responsible Agency: EPA
Found Violation: Yes
Evaluation Type Description: COMPLIANCE EVALUATION INSPECTION ON-SITE
Evaluation Responsible Person Identifier: R2TM
Evaluation Responsible Sub-Organization: RCB
Actual Return to Compliance Date: 20070308
Scheduled Compliance Date: Not reported
Date of Request: Not reported
Date Response Received: Not reported
Request Agency: Not reported
Former Citation: Not reported

Evaluation Date: 20131030
Evaluation Responsible Agency: State
Found Violation: Yes
Evaluation Type Description: COMPLIANCE EVALUATION INSPECTION ON-SITE
Evaluation Responsible Person Identifier: NYHHN
Evaluation Responsible Sub-Organization: R2
Actual Return to Compliance Date: 20140618
Scheduled Compliance Date: Not reported
Date of Request: Not reported
Date Response Received: Not reported
Request Agency: Not reported
Former Citation: Not reported

Evaluation Date: 20050707
Evaluation Responsible Agency: EPA
Found Violation: Yes
Evaluation Type Description: COMPLIANCE EVALUATION INSPECTION ON-SITE
Evaluation Responsible Person Identifier: R2TM
Evaluation Responsible Sub-Organization: RCB
Actual Return to Compliance Date: 20070308
Scheduled Compliance Date: Not reported
Date of Request: Not reported
Date Response Received: Not reported
Request Agency: Not reported
Former Citation: Not reported

Evaluation Date: 20050707
Evaluation Responsible Agency: EPA
Found Violation: Yes
Evaluation Type Description: COMPLIANCE EVALUATION INSPECTION ON-SITE
Evaluation Responsible Person Identifier: R2TM
Evaluation Responsible Sub-Organization: RCB
Actual Return to Compliance Date: 20070308
Scheduled Compliance Date: Not reported
Date of Request: Not reported
Date Response Received: Not reported
Request Agency: Not reported
Former Citation: Not reported

Evaluation Date: 20050707
Evaluation Responsible Agency: EPA
Found Violation: Yes
Evaluation Type Description: COMPLIANCE EVALUATION INSPECTION ON-SITE
Evaluation Responsible Person Identifier: R2TM

Map ID
Direction
Distance
Elevation

MAP FINDINGS

Site

Database(s)

EDR ID Number
EPA ID Number

UTRECHT MANUFACTURING CORP (Continued)

1007571117

Evaluation Responsible Sub-Organization:	RCB
Actual Return to Compliance Date:	20070308
Scheduled Compliance Date:	Not reported
Date of Request:	Not reported
Date Response Received:	Not reported
Request Agency:	Not reported
Former Citation:	Not reported
Evaluation Date:	20050707
Evaluation Responsible Agency:	EPA
Found Violation:	Yes
Evaluation Type Description:	COMPLIANCE EVALUATION INSPECTION ON-SITE
Evaluation Responsible Person Identifier:	R2TM
Evaluation Responsible Sub-Organization:	RCB
Actual Return to Compliance Date:	20070308
Scheduled Compliance Date:	Not reported
Date of Request:	Not reported
Date Response Received:	Not reported
Request Agency:	Not reported
Former Citation:	Not reported
Evaluation Date:	20050707
Evaluation Responsible Agency:	EPA
Found Violation:	Yes
Evaluation Type Description:	COMPLIANCE EVALUATION INSPECTION ON-SITE
Evaluation Responsible Person Identifier:	R2TM
Evaluation Responsible Sub-Organization:	RCB
Actual Return to Compliance Date:	20070308
Scheduled Compliance Date:	Not reported
Date of Request:	Not reported
Date Response Received:	Not reported
Request Agency:	Not reported
Former Citation:	Not reported
Evaluation Date:	20100707
Evaluation Responsible Agency:	State
Found Violation:	Yes
Evaluation Type Description:	COMPLIANCE EVALUATION INSPECTION ON-SITE
Evaluation Responsible Person Identifier:	NYACY
Evaluation Responsible Sub-Organization:	R2
Actual Return to Compliance Date:	20100716
Scheduled Compliance Date:	Not reported
Date of Request:	Not reported
Date Response Received:	Not reported
Request Agency:	Not reported
Former Citation:	Not reported
Evaluation Date:	20050707
Evaluation Responsible Agency:	EPA
Found Violation:	Yes
Evaluation Type Description:	COMPLIANCE EVALUATION INSPECTION ON-SITE
Evaluation Responsible Person Identifier:	R2TM
Evaluation Responsible Sub-Organization:	RCB
Actual Return to Compliance Date:	20070308
Scheduled Compliance Date:	Not reported
Date of Request:	Not reported
Date Response Received:	Not reported

Map ID
Direction
Distance
Elevation

MAP FINDINGS

Site

Database(s)

EDR ID Number
EPA ID Number

UTRECHT MANUFACTURING CORP (Continued)

1007571117

Request Agency:	Not reported
Former Citation:	Not reported
Evaluation Date:	20131030
Evaluation Responsible Agency:	State
Found Violation:	Yes
Evaluation Type Description:	COMPLIANCE EVALUATION INSPECTION ON-SITE
Evaluation Responsible Person Identifier:	NYHHN
Evaluation Responsible Sub-Organization:	R2
Actual Return to Compliance Date:	20140618
Scheduled Compliance Date:	Not reported
Date of Request:	Not reported
Date Response Received:	Not reported
Request Agency:	Not reported
Former Citation:	Not reported

NJ MANIFEST:

EPA Id:	NYR000126813
Mail Address:	33-35TH STREET
Mail City/State/Zip:	BROOKLYN 11201
Facility Phone:	7183699204
Emergency Phone:	Not reported
Contact:	BEN SANTIAGO
Comments:	Not reported
SIC Code:	Not reported
County:	00
Municipal:	00
Previous EPA Id:	Not reported
Gen Flag:	X
Trans Flag:	Not reported
TSD Flag:	Not reported
Name Change:	Not reported
Date Change:	Not reported

Manifest:

Manifest Number:	000960453VES
EPA ID:	NYR000126813
Date Shipped:	1/9/2017
TSD EPA ID:	NJD002454544
Transporter EPA ID:	NJD080631369
Transporter 2 EPA ID:	Not reported
Transporter 3 EPA ID:	Not reported
Transporter 4 EPA ID:	Not reported
Transporter 5 EPA ID:	Not reported
Transporter 6 EPA ID:	Not reported
Transporter 7 EPA ID:	Not reported
Transporter 8 EPA ID:	Not reported
Transporter 9 EPA ID:	Not reported
Transporter 10 EPA ID:	Not reported
Date Trans1 Transported Waste:	Not reported
Date Trans2 Transported Waste:	Not reported
Date Trans3 Transported Waste:	Not reported
Date Trans4 Transported Waste:	Not reported
Date Trans5 Transported Waste:	Not reported
Date Trans6 Transported Waste:	Not reported
Date Trans7 Transported Waste:	Not reported

Map ID
Direction
Distance
Elevation

MAP FINDINGS

Site

Database(s)

EDR ID Number
EPA ID Number

UTRECHT MANUFACTURING CORP (Continued)

1007571117

Date Trans8 Transported Waste: Not reported
Date Trans9 Transported Waste: Not reported
Date Trans10 Transported Waste: Not reported
Date TSDF Received Waste: Not reported
TSDF EPA Facility Name: Not reported
QTY Units: Not reported
Transporter SEQ ID: Not reported
Transporter-1 Date: Not reported
Waste SEQ ID: Not reported
Waste Type Code 2: Not reported
Waste Type Code 3: Not reported
Waste Type Code 4: Not reported
Waste Type Code 5: Not reported
Waste Type Code 6: Not reported
Date Accepted: Not reported
Manifest Discrepancy Type: Not reported
Data Entry Number: Not reported
Was Load Rejected: BROOKLYN 11201
Reason Load Was Rejected: Not reported

Manifest Number: NJA5018375
EPA ID: NYR000126813
Date Shipped: 11/15/2004
TSDF EPA ID: NJD002385730
Transporter EPA ID: NJD071629976
Transporter 2 EPA ID: Not reported
Transporter 3 EPA ID: Not reported
Transporter 4 EPA ID: Not reported
Transporter 5 EPA ID: Not reported
Transporter 6 EPA ID: Not reported
Transporter 7 EPA ID: Not reported
Transporter 8 EPA ID: Not reported
Transporter 9 EPA ID: Not reported
Transporter 10 EPA ID: Not reported
Date Trans1 Transported Waste: 11/15/2004
Date Trans2 Transported Waste: Not reported
Date Trans3 Transported Waste: Not reported
Date Trans4 Transported Waste: Not reported
Date Trans5 Transported Waste: Not reported
Date Trans6 Transported Waste: Not reported
Date Trans7 Transported Waste: Not reported
Date Trans8 Transported Waste: Not reported
Date Trans9 Transported Waste: Not reported
Date Trans10 Transported Waste: Not reported
Date TSDF Received Waste: 11/15/2004
TSDF EPA Facility Name: Not reported
QTY Units: Not reported
Transporter SEQ ID: Not reported
Transporter-1 Date: Not reported
Waste SEQ ID: Not reported
Waste Type Code 2: Not reported
Waste Type Code 3: Not reported
Waste Type Code 4: Not reported
Waste Type Code 5: Not reported
Waste Type Code 6: Not reported
Date Accepted: Not reported
Manifest Discrepancy Type: Not reported

Map ID
Direction
Distance
Elevation

MAP FINDINGS

Site

Database(s)

EDR ID Number
EPA ID Number

UTRECHT MANUFACTURING CORP (Continued)

1007571117

Data Entry Number: 01250525
Was Load Rejected: BROOKLYN 11201
Reason Load Was Rejected: Not reported

Manifest Number: 000404910VES
EPA ID: NYR000126813
Date Shipped: 10/19/2012
TSDF EPA ID: NJD002454544
Transporter EPA ID: NJD080631369
Transporter 2 EPA ID: Not reported
Transporter 3 EPA ID: Not reported
Transporter 4 EPA ID: Not reported
Transporter 5 EPA ID: Not reported
Transporter 6 EPA ID: Not reported
Transporter 7 EPA ID: Not reported
Transporter 8 EPA ID: Not reported
Transporter 9 EPA ID: Not reported
Transporter 10 EPA ID: Not reported
Date Trans1 Transported Waste: Not reported
Date Trans2 Transported Waste: Not reported
Date Trans3 Transported Waste: Not reported
Date Trans4 Transported Waste: Not reported
Date Trans5 Transported Waste: Not reported
Date Trans6 Transported Waste: Not reported
Date Trans7 Transported Waste: Not reported
Date Trans8 Transported Waste: Not reported
Date Trans9 Transported Waste: Not reported
Date Trans10 Transported Waste: Not reported
Date TSDF Received Waste: Not reported
TSDF EPA Facility Name: Not reported
QTY Units: Not reported
Transporter SEQ ID: Not reported
Transporter-1 Date: Not reported
Waste SEQ ID: Not reported
Waste Type Code 2: Not reported
Waste Type Code 3: Not reported
Waste Type Code 4: Not reported
Waste Type Code 5: Not reported
Waste Type Code 6: Not reported
Date Accepted: Not reported
Manifest Discrepancy Type: Not reported
Data Entry Number: Not reported
Was Load Rejected: BROOKLYN 11201
Reason Load Was Rejected: Not reported

Waste:
Manifest Year: Not reported
Waste Code: D006
Hand Code: Not reported
Quantity: 35.00 Pounds

Manifest Year: Not reported
Waste Code: D006
Hand Code: Not reported
Quantity: 800.00 Pounds

Manifest Number: 000205321VES

Map ID
Direction
Distance
Elevation

MAP FINDINGS

Site

Database(s)

EDR ID Number
EPA ID Number

UTRECHT MANUFACTURING CORP (Continued)

1007571117

EPA ID: NYR000126813
Date Shipped: 05/01/2009
TSDf EPA ID: NJD980536593
Transporter EPA ID: NJD080631369
Transporter 2 EPA ID: NJD000692061
Transporter 3 EPA ID: Not reported
Transporter 4 EPA ID: Not reported
Transporter 5 EPA ID: Not reported
Transporter 6 EPA ID: Not reported
Transporter 7 EPA ID: Not reported
Transporter 8 EPA ID: Not reported
Transporter 9 EPA ID: Not reported
Transporter 10 EPA ID: Not reported
Date Trans1 Transported Waste: 05/01/2009
Date Trans2 Transported Waste: 05/05/2009
Date Trans3 Transported Waste: Not reported
Date Trans4 Transported Waste: Not reported
Date Trans5 Transported Waste: Not reported
Date Trans6 Transported Waste: Not reported
Date Trans7 Transported Waste: Not reported
Date Trans8 Transported Waste: Not reported
Date Trans9 Transported Waste: Not reported
Date Trans10 Transported Waste: Not reported
Date TSDf Received Waste: 05/05/2009
TSDf EPA Facility Name: Not reported
QTY Units: Not reported
Transporter SEQ ID: Not reported
Transporter-1 Date: Not reported
Waste SEQ ID: Not reported
Waste Type Code 2: Not reported
Waste Type Code 3: Not reported
Waste Type Code 4: Not reported
Waste Type Code 5: Not reported
Waste Type Code 6: Not reported
Date Accepted: Not reported
Manifest Discrepancy Type: Not reported
Data Entry Number: Not reported
Was Load Rejected: BROOKLYN 11201
Reason Load Was Rejected: Not reported

Waste:

Manifest Year: Not reported
Waste Code: D006
Hand Code: H141
Quantity: 198 P

Manifest Number: 000237415VES
EPA ID: NYR000126813
Date Shipped: 08/29/2008
TSDf EPA ID: NJD980536593
Transporter EPA ID: NJD080631369
Transporter 2 EPA ID: NJD000692061
Transporter 3 EPA ID: Not reported
Transporter 4 EPA ID: Not reported
Transporter 5 EPA ID: Not reported
Transporter 6 EPA ID: Not reported
Transporter 7 EPA ID: Not reported

Map ID
Direction
Distance
Elevation

MAP FINDINGS

Site

Database(s)

EDR ID Number
EPA ID Number

UTRECHT MANUFACTURING CORP (Continued)

1007571117

Transporter 8 EPA ID: Not reported
Transporter 9 EPA ID: Not reported
Transporter 10 EPA ID: Not reported
Date Trans1 Transported Waste: 08/29/2008
Date Trans2 Transported Waste: 09/08/2008
Date Trans3 Transported Waste: Not reported
Date Trans4 Transported Waste: Not reported
Date Trans5 Transported Waste: Not reported
Date Trans6 Transported Waste: Not reported
Date Trans7 Transported Waste: Not reported
Date Trans8 Transported Waste: Not reported
Date Trans9 Transported Waste: Not reported
Date Trans10 Transported Waste: Not reported
Date TSDF Received Waste: 09/08/2008
TSDF EPA Facility Name: Not reported
QTY Units: Not reported
Transporter SEQ ID: Not reported
Transporter-1 Date: Not reported
Waste SEQ ID: Not reported
Waste Type Code 2: Not reported
Waste Type Code 3: Not reported
Waste Type Code 4: Not reported
Waste Type Code 5: Not reported
Waste Type Code 6: Not reported
Date Accepted: Not reported
Manifest Discrepancy Type: Not reported
Data Entry Number: Not reported
Was Load Rejected: BROOKLYN 11201
Reason Load Was Rejected: Not reported

Waste:

Manifest Year: Not reported
Waste Code: D006
Hand Code: H141
Quantity: 1998 P

Manifest Number: 000618051VES
EPA ID: NYR000126813
Date Shipped: 3/23/2013
TSDF EPA ID: NJD002454544
Transporter EPA ID: NJD080631369
Transporter 2 EPA ID: Not reported
Transporter 3 EPA ID: Not reported
Transporter 4 EPA ID: Not reported
Transporter 5 EPA ID: Not reported
Transporter 6 EPA ID: Not reported
Transporter 7 EPA ID: Not reported
Transporter 8 EPA ID: Not reported
Transporter 9 EPA ID: Not reported
Transporter 10 EPA ID: Not reported
Date Trans1 Transported Waste: Not reported
Date Trans2 Transported Waste: Not reported
Date Trans3 Transported Waste: Not reported
Date Trans4 Transported Waste: Not reported
Date Trans5 Transported Waste: Not reported
Date Trans6 Transported Waste: Not reported
Date Trans7 Transported Waste: Not reported

Map ID
Direction
Distance
Elevation

MAP FINDINGS

Site

Database(s)

EDR ID Number
EPA ID Number

UTRECHT MANUFACTURING CORP (Continued)

1007571117

Date Trans8 Transported Waste: Not reported
Date Trans9 Transported Waste: Not reported
Date Trans10 Transported Waste: Not reported
Date TSDF Received Waste: Not reported
TSDF EPA Facility Name: Not reported
QTY Units: Not reported
Transporter SEQ ID: Not reported
Transporter-1 Date: Not reported
Waste SEQ ID: Not reported
Waste Type Code 2: Not reported
Waste Type Code 3: Not reported
Waste Type Code 4: Not reported
Waste Type Code 5: Not reported
Waste Type Code 6: Not reported
Date Accepted: Not reported
Manifest Discrepancy Type: Not reported
Data Entry Number: Not reported
Was Load Rejected: BROOKLYN 11201
Reason Load Was Rejected: Not reported

Waste:

Manifest Year: Not reported
Waste Code: D006
Hand Code: Not reported
Quantity: 50.00 Pounds

Manifest Year: Not reported
Waste Code: D006
Hand Code: Not reported
Quantity: 2,000.00 Pounds

Manifest Number: 000884232JJK
EPA ID: NYR000126813
Date Shipped: 04/01/2008
TSDF EPA ID: NJD002454544
Transporter EPA ID: NJD080631369
Transporter 2 EPA ID: Not reported
Transporter 3 EPA ID: Not reported
Transporter 4 EPA ID: Not reported
Transporter 5 EPA ID: Not reported
Transporter 6 EPA ID: Not reported
Transporter 7 EPA ID: Not reported
Transporter 8 EPA ID: Not reported
Transporter 9 EPA ID: Not reported
Transporter 10 EPA ID: Not reported
Date Trans1 Transported Waste: 04/01/2008
Date Trans2 Transported Waste: Not reported
Date Trans3 Transported Waste: Not reported
Date Trans4 Transported Waste: Not reported
Date Trans5 Transported Waste: Not reported
Date Trans6 Transported Waste: Not reported
Date Trans7 Transported Waste: Not reported
Date Trans8 Transported Waste: Not reported
Date Trans9 Transported Waste: Not reported
Date Trans10 Transported Waste: Not reported
Date TSDF Received Waste: 04/01/2008
TSDF EPA Facility Name: Not reported

Map ID
Direction
Distance
Elevation

MAP FINDINGS

Site

Database(s)

EDR ID Number
EPA ID Number

UTRECHT MANUFACTURING CORP (Continued)

1007571117

QTY Units: Not reported
Transporter SEQ ID: Not reported
Transporter-1 Date: Not reported
Waste SEQ ID: Not reported
Waste Type Code 2: Not reported
Waste Type Code 3: Not reported
Waste Type Code 4: Not reported
Waste Type Code 5: Not reported
Waste Type Code 6: Not reported
Date Accepted: Not reported
Manifest Discrepancy Type: Not reported
Data Entry Number: Not reported
Was Load Rejected: BROOKLYN 11201
Reason Load Was Rejected: Not reported

Waste:

Manifest Year: Not reported
Waste Code: D006
Hand Code: H061
Quantity: 2400 P

Manifest Number: 000529403VES
EPA ID: NYR000126813
Date Shipped: 1/13/2012
TSDF EPA ID: NJD002454544
Transporter EPA ID: NJD080631369
Transporter 2 EPA ID: Not reported
Transporter 3 EPA ID: Not reported
Transporter 4 EPA ID: Not reported
Transporter 5 EPA ID: Not reported
Transporter 6 EPA ID: Not reported
Transporter 7 EPA ID: Not reported
Transporter 8 EPA ID: Not reported
Transporter 9 EPA ID: Not reported
Transporter 10 EPA ID: Not reported
Date Trans1 Transported Waste: Not reported
Date Trans2 Transported Waste: Not reported
Date Trans3 Transported Waste: Not reported
Date Trans4 Transported Waste: Not reported
Date Trans5 Transported Waste: Not reported
Date Trans6 Transported Waste: Not reported
Date Trans7 Transported Waste: Not reported
Date Trans8 Transported Waste: Not reported
Date Trans9 Transported Waste: Not reported
Date Trans10 Transported Waste: Not reported
Date TSDF Received Waste: Not reported
TSDF EPA Facility Name: Not reported
QTY Units: Not reported
Transporter SEQ ID: Not reported
Transporter-1 Date: Not reported
Waste SEQ ID: Not reported
Waste Type Code 2: Not reported
Waste Type Code 3: Not reported
Waste Type Code 4: Not reported
Waste Type Code 5: Not reported
Waste Type Code 6: Not reported
Date Accepted: Not reported

Map ID
Direction
Distance
Elevation

MAP FINDINGS

Site

Database(s)

EDR ID Number
EPA ID Number

UTRECHT MANUFACTURING CORP (Continued)

1007571117

Manifest Discrepancy Type: Not reported
Data Entry Number: Not reported
Was Load Rejected: BROOKLYN 11201
Reason Load Was Rejected: Not reported

Waste:

Manifest Year: Not reported
Waste Code: D006
Hand Code: Not reported
Quantity: 1,200.00 Pounds

Manifest Year: Not reported
Waste Code: D006
Hand Code: Not reported
Quantity: 2,000.00 Pounds

Manifest Number: 000111625VES
EPA ID: NYR000126813
Date Shipped: 07/26/2007
TSDF EPA ID: NJD980536593
Transporter EPA ID: NJD080631369
Transporter 2 EPA ID: Not reported
Transporter 3 EPA ID: Not reported
Transporter 4 EPA ID: Not reported
Transporter 5 EPA ID: Not reported
Transporter 6 EPA ID: Not reported
Transporter 7 EPA ID: Not reported
Transporter 8 EPA ID: Not reported
Transporter 9 EPA ID: Not reported
Transporter 10 EPA ID: Not reported
Date Trans1 Transported Waste: 07/26/2007
Date Trans2 Transported Waste: Not reported
Date Trans3 Transported Waste: Not reported
Date Trans4 Transported Waste: Not reported
Date Trans5 Transported Waste: Not reported
Date Trans6 Transported Waste: Not reported
Date Trans7 Transported Waste: Not reported
Date Trans8 Transported Waste: Not reported
Date Trans9 Transported Waste: Not reported
Date Trans10 Transported Waste: Not reported
Date TSDF Received Waste: 07/26/2007
TSDF EPA Facility Name: Not reported
QTY Units: Not reported
Transporter SEQ ID: Not reported
Transporter-1 Date: Not reported
Waste SEQ ID: Not reported
Waste Type Code 2: Not reported
Waste Type Code 3: Not reported
Waste Type Code 4: Not reported
Waste Type Code 5: Not reported
Waste Type Code 6: Not reported
Date Accepted: Not reported
Manifest Discrepancy Type: Not reported
Data Entry Number: Not reported
Was Load Rejected: BROOKLYN 11201
Reason Load Was Rejected: Not reported

Map ID
Direction
Distance
Elevation

MAP FINDINGS

Site

Database(s)

EDR ID Number
EPA ID Number

UTRECHT MANUFACTURING CORP (Continued)

1007571117

Waste:

Manifest Year: Not reported
Waste Code: D006
Hand Code: H14
Quantity: 1600 P

Manifest Number: 000537725VES
EPA ID: NYR000126813
Date Shipped: 10/7/2013
TSD EPA ID: NJD002454544
Transporter EPA ID: NJD080631369
Transporter 2 EPA ID: Not reported
Transporter 3 EPA ID: Not reported
Transporter 4 EPA ID: Not reported
Transporter 5 EPA ID: Not reported
Transporter 6 EPA ID: Not reported
Transporter 7 EPA ID: Not reported
Transporter 8 EPA ID: Not reported
Transporter 9 EPA ID: Not reported
Transporter 10 EPA ID: Not reported
Date Trans1 Transported Waste: Not reported
Date Trans2 Transported Waste: Not reported
Date Trans3 Transported Waste: Not reported
Date Trans4 Transported Waste: Not reported
Date Trans5 Transported Waste: Not reported
Date Trans6 Transported Waste: Not reported
Date Trans7 Transported Waste: Not reported
Date Trans8 Transported Waste: Not reported
Date Trans9 Transported Waste: Not reported
Date Trans10 Transported Waste: Not reported
Date TSD Received Waste: Not reported
TSD EPA Facility Name: Not reported
QTY Units: Not reported
Transporter SEQ ID: Not reported
Transporter-1 Date: Not reported
Waste SEQ ID: Not reported
Waste Type Code 2: Not reported
Waste Type Code 3: Not reported
Waste Type Code 4: Not reported
Waste Type Code 5: Not reported
Waste Type Code 6: Not reported
Date Accepted: Not reported
Manifest Discrepancy Type: Not reported
Data Entry Number: Not reported
Was Load Rejected: BROOKLYN 11201
Reason Load Was Rejected: Not reported

Waste:

Manifest Year: Not reported
Waste Code: D006
Hand Code: Not reported
Quantity: 40.00 Pounds

Manifest Year: Not reported
Waste Code: D006
Hand Code: Not reported

Map ID
Direction
Distance
Elevation

MAP FINDINGS

Site

Database(s)

EDR ID Number
EPA ID Number

UTRECHT MANUFACTURING CORP (Continued)

1007571117

Quantity: 2,000.00 Pounds

Manifest Number: 000537615VES
EPA ID: NYR000126813
Date Shipped: 9/9/2013
TSDF EPA ID: NJD002454544
Transporter EPA ID: NJD080631369
Transporter 2 EPA ID: Not reported
Transporter 3 EPA ID: Not reported
Transporter 4 EPA ID: Not reported
Transporter 5 EPA ID: Not reported
Transporter 6 EPA ID: Not reported
Transporter 7 EPA ID: Not reported
Transporter 8 EPA ID: Not reported
Transporter 9 EPA ID: Not reported
Transporter 10 EPA ID: Not reported
Date Trans1 Transported Waste: Not reported
Date Trans2 Transported Waste: Not reported
Date Trans3 Transported Waste: Not reported
Date Trans4 Transported Waste: Not reported
Date Trans5 Transported Waste: Not reported
Date Trans6 Transported Waste: Not reported
Date Trans7 Transported Waste: Not reported
Date Trans8 Transported Waste: Not reported
Date Trans9 Transported Waste: Not reported
Date Trans10 Transported Waste: Not reported
Date TSDF Received Waste: Not reported
TSDF EPA Facility Name: Not reported
QTY Units: Not reported
Transporter SEQ ID: Not reported
Transporter-1 Date: Not reported
Waste SEQ ID: Not reported
Waste Type Code 2: Not reported
Waste Type Code 3: Not reported
Waste Type Code 4: Not reported
Waste Type Code 5: Not reported
Waste Type Code 6: Not reported
Date Accepted: Not reported
Manifest Discrepancy Type: Not reported
Data Entry Number: Not reported
Was Load Rejected: BROOKLYN 11201
Reason Load Was Rejected: Not reported

Waste:

Manifest Year: Not reported
Waste Code: D006
Hand Code: Not reported
Quantity: 60.00 Pounds

Manifest Year: Not reported
Waste Code: D006
Hand Code: Not reported
Quantity: 2,000.00 Pounds

Manifest Number: NJA5005718
EPA ID: NYR000126813

Map ID
Direction
Distance
Elevation

MAP FINDINGS

Site

Database(s)

EDR ID Number
EPA ID Number

UTRECHT MANUFACTURING CORP (Continued)

1007571117

Date Shipped: 02/02/2005
TSDF EPA ID: NJD002385730
Transporter EPA ID: NJD986607380
Transporter 2 EPA ID: Not reported
Transporter 3 EPA ID: Not reported
Transporter 4 EPA ID: Not reported
Transporter 5 EPA ID: Not reported
Transporter 6 EPA ID: Not reported
Transporter 7 EPA ID: Not reported
Transporter 8 EPA ID: Not reported
Transporter 9 EPA ID: Not reported
Transporter 10 EPA ID: Not reported
Date Trans1 Transported Waste: 02/02/2005
Date Trans2 Transported Waste: Not reported
Date Trans3 Transported Waste: Not reported
Date Trans4 Transported Waste: Not reported
Date Trans5 Transported Waste: Not reported
Date Trans6 Transported Waste: Not reported
Date Trans7 Transported Waste: Not reported
Date Trans8 Transported Waste: Not reported
Date Trans9 Transported Waste: Not reported
Date Trans10 Transported Waste: Not reported
Date TSDF Received Waste: 02/02/2005
TSDF EPA Facility Name: Not reported
QTY Units: Not reported
Transporter SEQ ID: Not reported
Transporter-1 Date: Not reported
Waste SEQ ID: Not reported
Waste Type Code 2: Not reported
Waste Type Code 3: Not reported
Waste Type Code 4: Not reported
Waste Type Code 5: Not reported
Waste Type Code 6: Not reported
Date Accepted: Not reported
Manifest Discrepancy Type: Not reported
Data Entry Number: 03170521
Was Load Rejected: BROOKLYN 11201
Reason Load Was Rejected: Not reported

Manifest Number: 000539676VES
EPA ID: NYR000126813
Date Shipped: 6/1/2012
TSDF EPA ID: NJD002454544
Transporter EPA ID: NJD080631369
Transporter 2 EPA ID: Not reported
Transporter 3 EPA ID: Not reported
Transporter 4 EPA ID: Not reported
Transporter 5 EPA ID: Not reported
Transporter 6 EPA ID: Not reported
Transporter 7 EPA ID: Not reported
Transporter 8 EPA ID: Not reported
Transporter 9 EPA ID: Not reported
Transporter 10 EPA ID: Not reported
Date Trans1 Transported Waste: Not reported
Date Trans2 Transported Waste: Not reported
Date Trans3 Transported Waste: Not reported
Date Trans4 Transported Waste: Not reported

Map ID
Direction
Distance
Elevation

MAP FINDINGS

Site

Database(s)

EDR ID Number
EPA ID Number

UTRECHT MANUFACTURING CORP (Continued)

1007571117

Date Trans5 Transported Waste: Not reported
Date Trans6 Transported Waste: Not reported
Date Trans7 Transported Waste: Not reported
Date Trans8 Transported Waste: Not reported
Date Trans9 Transported Waste: Not reported
Date Trans10 Transported Waste: Not reported
Date TSDF Received Waste: Not reported
TSDF EPA Facility Name: Not reported
QTY Units: Not reported
Transporter SEQ ID: Not reported
Transporter-1 Date: Not reported
Waste SEQ ID: Not reported
Waste Type Code 2: Not reported
Waste Type Code 3: Not reported
Waste Type Code 4: Not reported
Waste Type Code 5: Not reported
Waste Type Code 6: Not reported
Date Accepted: Not reported
Manifest Discrepancy Type: Not reported
Data Entry Number: Not reported
Was Load Rejected: BROOKLYN 11201
Reason Load Was Rejected: Not reported

Waste:

Manifest Year: Not reported
Waste Code: D006
Hand Code: Not reported
Quantity: 800.00 Pounds

Manifest Year: Not reported
Waste Code: D006
Hand Code: Not reported
Quantity: 30.00 Pounds

Manifest Number: NJA5005732
EPA ID: NYR000126813
Date Shipped: 06/21/2005
TSDF EPA ID: NJD002385730
Transporter EPA ID: NJD986607380
Transporter 2 EPA ID: Not reported
Transporter 3 EPA ID: Not reported
Transporter 4 EPA ID: Not reported
Transporter 5 EPA ID: Not reported
Transporter 6 EPA ID: Not reported
Transporter 7 EPA ID: Not reported
Transporter 8 EPA ID: Not reported
Transporter 9 EPA ID: Not reported
Transporter 10 EPA ID: Not reported
Date Trans1 Transported Waste: 06/21/2005
Date Trans2 Transported Waste: Not reported
Date Trans3 Transported Waste: Not reported
Date Trans4 Transported Waste: Not reported
Date Trans5 Transported Waste: Not reported
Date Trans6 Transported Waste: Not reported
Date Trans7 Transported Waste: Not reported
Date Trans8 Transported Waste: Not reported
Date Trans9 Transported Waste: Not reported

Map ID
Direction
Distance
Elevation

MAP FINDINGS

Site

Database(s)

EDR ID Number
EPA ID Number

UTRECHT MANUFACTURING CORP (Continued)

1007571117

Date Trans10 Transported Waste: Not reported
Date TSDf Received Waste: 06/21/2005
TSDf EPA Facility Name: Not reported
QTY Units: Not reported
Transporter SEQ ID: Not reported
Transporter-1 Date: Not reported
Waste SEQ ID: Not reported
Waste Type Code 2: Not reported
Waste Type Code 3: Not reported
Waste Type Code 4: Not reported
Waste Type Code 5: Not reported
Waste Type Code 6: Not reported
Date Accepted: Not reported
Manifest Discrepancy Type: Not reported
Data Entry Number: 07220521
Was Load Rejected: BROOKLYN 11201
Reason Load Was Rejected: Not reported

Manifest Number: NJA5005725
EPA ID: NYR000126813
Date Shipped: 04/13/2005
TSDf EPA ID: NJD002385730
Transporter EPA ID: NJD986607380
Transporter 2 EPA ID: Not reported
Transporter 3 EPA ID: Not reported
Transporter 4 EPA ID: Not reported
Transporter 5 EPA ID: Not reported
Transporter 6 EPA ID: Not reported
Transporter 7 EPA ID: Not reported
Transporter 8 EPA ID: Not reported
Transporter 9 EPA ID: Not reported
Transporter 10 EPA ID: Not reported
Date Trans1 Transported Waste: 04/13/2005
Date Trans2 Transported Waste: Not reported
Date Trans3 Transported Waste: Not reported
Date Trans4 Transported Waste: Not reported
Date Trans5 Transported Waste: Not reported
Date Trans6 Transported Waste: Not reported
Date Trans7 Transported Waste: Not reported
Date Trans8 Transported Waste: Not reported
Date Trans9 Transported Waste: Not reported
Date Trans10 Transported Waste: Not reported
Date TSDf Received Waste: 04/13/2005
TSDf EPA Facility Name: Not reported
QTY Units: Not reported
Transporter SEQ ID: Not reported
Transporter-1 Date: Not reported
Waste SEQ ID: Not reported
Waste Type Code 2: Not reported
Waste Type Code 3: Not reported
Waste Type Code 4: Not reported
Waste Type Code 5: Not reported
Waste Type Code 6: Not reported
Date Accepted: Not reported
Manifest Discrepancy Type: Not reported
Data Entry Number: 05190522
Was Load Rejected: BROOKLYN 11201

Map ID
Direction
Distance
Elevation

MAP FINDINGS

Site

Database(s)

EDR ID Number
EPA ID Number

UTRECHT MANUFACTURING CORP (Continued)

1007571117

Reason Load Was Rejected: Not reported

Manifest Number: 000621198VES
EPA ID: NYR000126813
Date Shipped: 6/17/2013
TSDF EPA ID: NJD002454544
Transporter EPA ID: NJD080631369
Transporter 2 EPA ID: Not reported
Transporter 3 EPA ID: Not reported
Transporter 4 EPA ID: Not reported
Transporter 5 EPA ID: Not reported
Transporter 6 EPA ID: Not reported
Transporter 7 EPA ID: Not reported
Transporter 8 EPA ID: Not reported
Transporter 9 EPA ID: Not reported
Transporter 10 EPA ID: Not reported
Date Trans1 Transported Waste: Not reported
Date Trans2 Transported Waste: Not reported
Date Trans3 Transported Waste: Not reported
Date Trans4 Transported Waste: Not reported
Date Trans5 Transported Waste: Not reported
Date Trans6 Transported Waste: Not reported
Date Trans7 Transported Waste: Not reported
Date Trans8 Transported Waste: Not reported
Date Trans9 Transported Waste: Not reported
Date Trans10 Transported Waste: Not reported
Date TSDF Received Waste: Not reported
TSDF EPA Facility Name: Not reported
QTY Units: Not reported
Transporter SEQ ID: Not reported
Transporter-1 Date: Not reported
Waste SEQ ID: Not reported
Waste Type Code 2: Not reported
Waste Type Code 3: Not reported
Waste Type Code 4: Not reported
Waste Type Code 5: Not reported
Waste Type Code 6: Not reported
Date Accepted: Not reported
Manifest Discrepancy Type: Not reported
Data Entry Number: Not reported
Was Load Rejected: BROOKLYN 11201
Reason Load Was Rejected: Not reported

Waste:

Manifest Year: Not reported
Waste Code: D006
Hand Code: Not reported
Quantity: 60.00 Pounds

Manifest Year: Not reported
Waste Code: D006
Hand Code: Not reported
Quantity: 2,000.00 Pounds

Manifest Number: 000529094VES
EPA ID: NYR000126813
Date Shipped: 4/4/2012

Map ID
Direction
Distance
Elevation

MAP FINDINGS

Site

Database(s)

EDR ID Number
EPA ID Number

UTRECHT MANUFACTURING CORP (Continued)

1007571117

TSDF EPA ID: NJD002454544
Transporter EPA ID: NJD080631369
Transporter 2 EPA ID: Not reported
Transporter 3 EPA ID: Not reported
Transporter 4 EPA ID: Not reported
Transporter 5 EPA ID: Not reported
Transporter 6 EPA ID: Not reported
Transporter 7 EPA ID: Not reported
Transporter 8 EPA ID: Not reported
Transporter 9 EPA ID: Not reported
Transporter 10 EPA ID: Not reported
Date Trans1 Transported Waste: Not reported
Date Trans2 Transported Waste: Not reported
Date Trans3 Transported Waste: Not reported
Date Trans4 Transported Waste: Not reported
Date Trans5 Transported Waste: Not reported
Date Trans6 Transported Waste: Not reported
Date Trans7 Transported Waste: Not reported
Date Trans8 Transported Waste: Not reported
Date Trans9 Transported Waste: Not reported
Date Trans10 Transported Waste: Not reported
Date TSDF Received Waste: Not reported
TSDF EPA Facility Name: Not reported
QTY Units: Not reported
Transporter SEQ ID: Not reported
Transporter-1 Date: Not reported
Waste SEQ ID: Not reported
Waste Type Code 2: Not reported
Waste Type Code 3: Not reported
Waste Type Code 4: Not reported
Waste Type Code 5: Not reported
Waste Type Code 6: Not reported
Date Accepted: Not reported
Manifest Discrepancy Type: Not reported
Data Entry Number: Not reported
Was Load Rejected: BROOKLYN 11201
Reason Load Was Rejected: Not reported

Waste:

Manifest Year: Not reported
Waste Code: D006
Hand Code: Not reported
Quantity: 800.00 Pounds

Manifest Year: Not reported
Waste Code: D006
Hand Code: Not reported
Quantity: 2,000.00 Pounds

Manifest Number: 000925747VES
EPA ID: NYR000126813
Date Shipped: 10/5/2015
TSDF EPA ID: NJD980536593
Transporter EPA ID: NJD080631369
Transporter 2 EPA ID: Not reported
Transporter 3 EPA ID: Not reported
Transporter 4 EPA ID: Not reported

Map ID
Direction
Distance
Elevation

MAP FINDINGS

Site

Database(s)

EDR ID Number
EPA ID Number

UTRECHT MANUFACTURING CORP (Continued)

1007571117

Transporter 5 EPA ID: Not reported
Transporter 6 EPA ID: Not reported
Transporter 7 EPA ID: Not reported
Transporter 8 EPA ID: Not reported
Transporter 9 EPA ID: Not reported
Transporter 10 EPA ID: Not reported
Date Trans1 Transported Waste: Not reported
Date Trans2 Transported Waste: Not reported
Date Trans3 Transported Waste: Not reported
Date Trans4 Transported Waste: Not reported
Date Trans5 Transported Waste: Not reported
Date Trans6 Transported Waste: Not reported
Date Trans7 Transported Waste: Not reported
Date Trans8 Transported Waste: Not reported
Date Trans9 Transported Waste: Not reported
Date Trans10 Transported Waste: Not reported
Date TSDf Received Waste: Not reported
TSDf EPA Facility Name: Not reported
QTY Units: Not reported
Transporter SEQ ID: Not reported
Transporter-1 Date: Not reported
Waste SEQ ID: Not reported
Waste Type Code 2: Not reported
Waste Type Code 3: Not reported
Waste Type Code 4: Not reported
Waste Type Code 5: Not reported
Waste Type Code 6: Not reported
Date Accepted: Not reported
Manifest Discrepancy Type: Not reported
Data Entry Number: Not reported
Was Load Rejected: BROOKLYN 11201
Reason Load Was Rejected: Not reported

Manifest Number: 000409070VES
EPA ID: NYR000126813
Date Shipped: 8/10/2012
TSDf EPA ID: NJD002454544
Transporter EPA ID: NJD080631369
Transporter 2 EPA ID: Not reported
Transporter 3 EPA ID: Not reported
Transporter 4 EPA ID: Not reported
Transporter 5 EPA ID: Not reported
Transporter 6 EPA ID: Not reported
Transporter 7 EPA ID: Not reported
Transporter 8 EPA ID: Not reported
Transporter 9 EPA ID: Not reported
Transporter 10 EPA ID: Not reported
Date Trans1 Transported Waste: Not reported
Date Trans2 Transported Waste: Not reported
Date Trans3 Transported Waste: Not reported
Date Trans4 Transported Waste: Not reported
Date Trans5 Transported Waste: Not reported
Date Trans6 Transported Waste: Not reported
Date Trans7 Transported Waste: Not reported
Date Trans8 Transported Waste: Not reported
Date Trans9 Transported Waste: Not reported
Date Trans10 Transported Waste: Not reported

Map ID
Direction
Distance
Elevation

MAP FINDINGS

Site

Database(s)

EDR ID Number
EPA ID Number

UTRECHT MANUFACTURING CORP (Continued)

1007571117

Date TSDF Received Waste: Not reported
TSDF EPA Facility Name: Not reported
QTY Units: Not reported
Transporter SEQ ID: Not reported
Transporter-1 Date: Not reported
Waste SEQ ID: Not reported
Waste Type Code 2: Not reported
Waste Type Code 3: Not reported
Waste Type Code 4: Not reported
Waste Type Code 5: Not reported
Waste Type Code 6: Not reported
Date Accepted: Not reported
Manifest Discrepancy Type: Not reported
Data Entry Number: Not reported
Was Load Rejected: BROOKLYN 11201
Reason Load Was Rejected: Not reported

Waste:

Manifest Year: Not reported
Waste Code: D006
Hand Code: Not reported
Quantity: 160.00 Pounds

Manifest Year: Not reported
Waste Code: D006
Hand Code: Not reported
Quantity: 1,600.00 Pounds

Manifest Number: NJA5005717
EPA ID: NYR000126813
Date Shipped: 02/22/2005
TSDF EPA ID: NJD002385730
Transporter EPA ID: NJD986607380
Transporter 2 EPA ID: Not reported
Transporter 3 EPA ID: Not reported
Transporter 4 EPA ID: Not reported
Transporter 5 EPA ID: Not reported
Transporter 6 EPA ID: Not reported
Transporter 7 EPA ID: Not reported
Transporter 8 EPA ID: Not reported
Transporter 9 EPA ID: Not reported
Transporter 10 EPA ID: Not reported
Date Trans1 Transported Waste: 02/22/2005
Date Trans2 Transported Waste: Not reported
Date Trans3 Transported Waste: Not reported
Date Trans4 Transported Waste: Not reported
Date Trans5 Transported Waste: Not reported
Date Trans6 Transported Waste: Not reported
Date Trans7 Transported Waste: Not reported
Date Trans8 Transported Waste: Not reported
Date Trans9 Transported Waste: Not reported
Date Trans10 Transported Waste: Not reported
Date TSDF Received Waste: 02/22/2005
TSDF EPA Facility Name: Not reported
QTY Units: Not reported
Transporter SEQ ID: Not reported
Transporter-1 Date: Not reported

Map ID
Direction
Distance
Elevation

MAP FINDINGS

Site

Database(s)

EDR ID Number
EPA ID Number

UTRECHT MANUFACTURING CORP (Continued)

1007571117

Waste SEQ ID: Not reported
Waste Type Code 2: Not reported
Waste Type Code 3: Not reported
Waste Type Code 4: Not reported
Waste Type Code 5: Not reported
Waste Type Code 6: Not reported
Date Accepted: Not reported
Manifest Discrepancy Type: Not reported
Data Entry Number: 04280522
Was Load Rejected: BROOKLYN 11201
Reason Load Was Rejected: Not reported

C76
East
< 1/8
0.050 mi.
263 ft.

BLATCHFORD BASE PLANT
32 33RD ST
BROOKLYN, NY 11232

SEMS-ARCHIVE 1003863825
NYD980531644

Site 8 of 9 in cluster C

Relative:
Higher
Actual:
8 ft.

SEMS Archive:
Site ID: 0201944
EPA ID: NYD980531644
Name: BLATCHFORD BASE PLANT
Address: 32 33RD ST
Address 2: Not reported
City,State,Zip: BROOKLYN, NY 11232
Cong District: 15
FIPS Code: 36047
FF: N
NPL: Not on the NPL
Non NPL Status: NFRAP-Site does not qualify for the NPL based on existing information

SEMS Archive Detail:

Region: 02
Site ID: 0201944
EPA ID: NYD980531644
Site Name: BLATCHFORD BASE PLANT
NPL: N
FF: N
OU: 00
Action Code: VS
Action Name: ARCH SITE
SEQ: 1
Start Date: Not reported
Finish Date: 1987-09-22 04:00:00
Qual: Not reported
Current Action Lead: EPA Perf In-Hse

Region: 02
Site ID: 0201944
EPA ID: NYD980531644
Site Name: BLATCHFORD BASE PLANT
NPL: N
FF: N
OU: 00
Action Code: PA
Action Name: PA
SEQ: 1

Map ID
 Direction
 Distance
 Elevation

MAP FINDINGS

Site

Database(s)

EDR ID Number
 EPA ID Number

BLATCHFORD BASE PLANT (Continued)

1003863825

Start Date:	Not reported
Finish Date:	1987-09-22 04:00:00
Qual:	N
Current Action Lead:	EPA Perf
Region:	02
Site ID:	0201944
EPA ID:	NYD980531644
Site Name:	BLATCHFORD BASE PLANT
NPL:	N
FF:	N
OU:	00
Action Code:	DS
Action Name:	DISCVRY
SEQ:	1
Start Date:	1981-06-01 04:00:00
Finish Date:	1981-06-01 04:00:00
Qual:	Not reported
Current Action Lead:	EPA Perf

C77
East
< 1/8
0.050 mi.
263 ft.

BLATCHFORD BASE PLANT
32 33RD ST.
BROOKLYN, NY 11232
Site 9 of 9 in cluster C

NY HSWDS S108146438
N/A

Relative:
Higher
Actual:
8 ft.

HSWDS:	
Facility ID:	Not reported
Region:	2
Facility Status:	Unknown
Owner Type:	U
Owner:	Unknown
Owner Address:	Unknown
Owner Phone:	Unknown
Operator Type:	Puplic
Operator:	Blatchford Base Plant
Operator:	Blatchford Base Plant
Operator Phone:	Unknown
EPA ID:	NYD980531644
Registry:	Not on NYS Registry of Inactive Haz Waste Disposal Sites
Registry Site ID:	None
RCRA Permitted:	Unknown
Site Code:	Industrial Site
Owner City State:	Not reported
Operator City State:	Brooklyn, NY 11232
Quadrangle:	Unknown
Latitude:	40 39'20"N
Longitude:	74 00'10"w
Acres:	0.00
Operator Date:	Unknown
Close Date:	Unknown
Completed:	PA
Active:	No
PCB's Disposed:	No
Pesticides Disposed:	No
Metals Disposed:	No
Asbestos Disposed:	No

Map ID
Direction
Distance
Elevation

MAP FINDINGS

Site

Database(s)

EDR ID Number
EPA ID Number

BLATCHFORD BASE PLANT (Continued)

S108146438

Volatile Organic Compounds Disposed:	No
Semi Volatile Organic Compounds Disposed:	No
Analytical Info Exists for Air:	Not reported
Analytical Info Exists for Ground:	None
Analytical Info Exists for Surface:	Not reported
Analytical Info Exists for Sediments:	Not reported
Analytical Info Exists for Surface:	Not reported
Analytical Info Exists for Substance:	Not reported
Analytical Info Exists for Waste:	Not reported
Analytical Info Exists for Leachate:	Not reported
Analytical Info Exists for EP Toxicity:	Not reported
Analytical Info Exists for TCLP:	Not reported
Threat to Environment/Public Health:	None
Surface Water Contamination:	Unknown
Surface Water Body Class:	Unknown
Groundwater Contamination:	Unknown
Groundwater Classification:	Unknown
Drinking Water Contamination:	Unknown
Drinking Water Supply is Active:	Unknown
Any Known Fish or Wildlife:	Unknown
Hazardous Exposure:	Unknown
Site Has Controlled Access:	Unknown
Ambient Air Contamination:	Unknown
Direct Contact:	Unknown
EPA Hazardous Ranking System Score:	Unknown
Inventory:	F
Nefrap:	Not reported
Mailing:	Not reported
Tax Map No:	Not reported
Qualify:	0
Next Action:	Not reported
Agencies:	Not reported
Air:	Not reported
Building:	Not reported
Site Desc:	Not reported
Drink:	Not reported
Eptox:	Not reported
Fish:	Not reported
Ground:	Not reported
Ground Desc:	Not reported
Hazardous Threat:	Not reported
Haz Threat Desc:	Not reported
Leachate:	Not reported
Preparer:	Not reported
Sediment:	Not reported
Soil:	Not reported
Surface:	Not reported
Status:	Not reported
Surface Soil:	Not reported
Surface:	Not reported
TCLP:	Not reported
Waste:	Not reported

Map ID
Direction
Distance
Elevation

MAP FINDINGS

Site

Database(s) EDR ID Number
EPA ID Number

G78
South
< 1/8
0.052 mi.
277 ft.

3913 2ND AVE. REALTY LLC
3913 2ND AVENUE
BROOKLYN, NY 11232
Site 22 of 25 in cluster G

NY UST **U004045492**
N/A

Relative:
Higher

UST:

Actual:
14 ft.

Name: 3913 2ND AVE. REALTY LLC
Address: 3913 2ND AVENUE
City,State,Zip: BROOKLYN, NY 11232
Id/Status: 2-608583 / Active
Program Type: PBS
Region: STATE
DEC Region: 2
Expiration Date: 03/14/2023
UTM X: 583626.01375
UTM Y: 4500907.30671
Site Type: Other

Affiliation Records:

Site Id: 30435
Affiliation Type: Facility Owner
Company Name: 3913 SECOND AVENUE REALTY, LLC
Contact Type: MANAGER
Contact Name: HARRY GELB
Address1: 4312 SECOND AVENUE
Address2: Not reported
City: BROOKLYN
State: NY
Zip Code: 11232
Country Code: 001
Phone: (718) 788-2600
EMail: Not reported
Fax Number: Not reported
Modified By: ACDANIEL
Date Last Modified: 2019-05-01

Site Id: 30435
Affiliation Type: Mail Contact
Company Name: 3913 SECOND AVENUE REALTY, LLC
Contact Type: Not reported
Contact Name: ABRAHAM DAMAST
Address1: 4312 SECOND AVENUE
Address2: Not reported
City: BROOKLYN
State: NY
Zip Code: 11232
Country Code: 001
Phone: (718) 788-2600
EMail: LOURDES@COMMBELL.COM
Fax Number: Not reported
Modified By: ACDANIEL
Date Last Modified: 2019-05-01

Site Id: 30435
Affiliation Type: Emergency Contact
Company Name: ABRAHAM DAMAST
Contact Type: Not reported
Contact Name: HARRY GELB
Address1: Not reported

Map ID
Direction
Distance
Elevation

MAP FINDINGS

Site

Database(s)

EDR ID Number
EPA ID Number

3913 2ND AVE. REALTY LLC (Continued)

U004045492

Address2: Not reported
City: Not reported
State: NN
Zip Code: Not reported
Country Code: 001
Phone: (347) 249-8150
EMail: Not reported
Fax Number: Not reported
Modified By: ACDANIEL
Date Last Modified: 2019-05-01

Site Id: 30435
Affiliation Type: Facility Operator
Company Name: 3913 SECOND AVENUE REALTY, LLC
Contact Type: Not reported
Contact Name: HARRY GELB
Address1: Not reported
Address2: Not reported
City: Not reported
State: NN
Zip Code: Not reported
Country Code: 001
Phone: (718) 788-2600
EMail: Not reported
Fax Number: Not reported
Modified By: ACDANIEL
Date Last Modified: 2019-05-01

Tank Info:

Tank Number: 001
Tank ID: 65350
Tank Status: In Service
Material Name: In Service
Capacity Gallons: 2020
Install Date: 01/01/1959
Date Tank Closed: Not reported
Registered: True
Tank Location: Underground
Tank Type: Steel/carbon steel
Material Code: 0001
Common Name of Substance: #2 Fuel Oil (On-Site Consumption)

Tightness Test Method: 21
Date Test: 10/27/2017
Next Test Date: 10/27/2018
Pipe Model: Not reported
Modified By: TankSys
Last Modified: 04/27/2020

Equipment Records:

J00 - Dispenser - None
H00 - Tank Leak Detection - None
I00 - Overfill - None
A00 - Tank Internal Protection - None
D01 - Pipe Type - Steel/Carbon Steel/Iron
C02 - Pipe Location - Underground/On-ground

Map ID
 Direction
 Distance
 Elevation

MAP FINDINGS

Site

Database(s)

EDR ID Number
 EPA ID Number

3913 2ND AVE. REALTY LLC (Continued)

U004045492

G00 - Tank Secondary Containment - None
 B00 - Tank External Protection - None
 F00 - Pipe External Protection - None

G79
South
< 1/8
0.052 mi.
277 ft.

COMADORE MANUFAC
3913 2ND AVE
BROOKLYN, NY
Site 23 of 25 in cluster G

NY LTANKS **S109064189**
N/A

Relative:
Higher
Actual:
14 ft.

LTANKS:

Name: COMADORE MANUFAC
 Address: 3913 2ND AVE
 City,State,Zip: BROOKLYN, NY
 Spill Number/Closed Date: 0713359 / 2008-09-08
 Facility ID: 0713359
 Site ID: 395096
 Spill Date: 2008-03-18
 Spill Cause: Tank Test Failure
 Spill Source: Commercial/Industrial
 Spill Class: C4
 Cleanup Ceased: Not reported
 SWIS: 2401
 Investigator: bkfalvey
 Referred To: Not reported
 Reported to Dept: 2008-03-18
 CID: 444
 Water Affected: Not reported
 Spill Notifier: Tank Tester
 Last Inspection: Not reported
 Recommended Penalty: False
 Meets Standard: False
 UST Involvement: Not reported
 Remediation Phase: 0
 Date Entered In Computer: 2008-03-18
 Spill Record Last Update: 2008-09-08
 Spiller Name: HARRY GELB
 Spiller Company: COMADORE MANUFAC
 Spiller Address: 3913 2ND AVE
 Spiller County: 001
 Spiller Contact: HARRY GELB
 Spiller Phone: (718) 788-2600
 Spiller Extention: Not reported
 DEC Region: 2
 DER Facility ID: 344636
 DEC Memo: "4/1/08 bf: Called Harry Gelb (718)788-2600. He is not sure of why tank failed. he believes it may have been caused when the driveway was repaved. I confirmed mailing contact and address. Mr. Damast is owner of the building. Told him he can register both tanks for 2-608583 and 2-608582 under one registration since they are on same property. Address for site location for 2-608582 is incorrect and is the mailing address. I told him this needs to be corrected. Sent tff letter to: Abraham Damast 3913 2nd Ave. Realty LLC 4312 2nd Avenue Brooklyn, NY 11232 09/05/08-Hiralkumar Patel. received call from Isaac from Eastmond. he mentioned that they did isolation test and found tank, fill line and supply/return lines tight. they found problem in vent pipe. asked Isaac to submit isolation test result. 9/8/2008 Isaac submitted a writeup listing the work done and there

Map ID
 Direction
 Distance
 Elevation

MAP FINDINGS

Site

Database(s)

EDR ID Number
 EPA ID Number

COMADORE MANUFAC (Continued)

S109064189

Remarks: was no contamination found. Tank was closed in place. See attached eDocs report."
 ""

All TTF:

Facility ID:	0713359
Spill Number:	0713359
Spill Tank Test:	2384858
Site ID:	395096
Tank Number:	Not reported
Tank Size:	5000
Material:	Not reported
EPA UST:	Not reported
UST:	True
Cause:	Not reported
Source:	Not reported
Test Method:	03
Test Method 2:	Horner EZ Check I or II
Leak Rate:	.00
Gross Fail:	Not reported
Modified By:	Watchdog
Last Modified Date:	Not reported

All Materials:

Site ID:	395096
Operable Unit ID:	1152038
Operable Unit:	01
Material ID:	2142811
Material Code:	0001A
Material Name:	#2 fuel oil
Case No.:	Not reported
Material FA:	Petroleum
Quantity:	.00
Units:	G
Recovered:	.00
Oxygenate:	Not reported

G80
South
< 1/8
0.061 mi.
323 ft.

BELL ATLANTIC-NY
2 AVE/40 ST
BROOKLYN, NY 00000
Site 24 of 25 in cluster G

RCRA NonGen / NLR **1007205580**
NY MANIFEST **NYP000936187**

Relative:
Higher
Actual:
14 ft.

RCRA NonGen / NLR:	
Date Form Received by Agency:	19980301
Handler Name:	BELL ATLANTIC-NY
Handler Address:	2 AVE/40 ST
Handler City,State,Zip:	BROOKLYN, NY 00000-0000
EPA ID:	NYP000936187
Contact Name:	JOHN QUATRALE
Contact Address:	ENVIRONMENTAL AFFAIRS
Contact City,State,Zip:	NEW YORK, NY 10016-0000
Contact Telephone:	212-338-7141
Contact Fax:	Not reported
Contact Email:	Not reported
Contact Title:	Not reported
EPA Region:	02

Map ID
 Direction
 Distance
 Elevation

MAP FINDINGS

Site

Database(s)

EDR ID Number
 EPA ID Number

BELL ATLANTIC-NY (Continued)

1007205580

Land Type:	Not reported
Federal Waste Generator Description:	Not a generator, verified
Non-Notifier:	Not reported
Biennial Report Cycle:	Not reported
Accessibility:	Not reported
Active Site Indicator:	Not reported
State District Owner:	NY
State District:	NYSDEC R2
Mailing Address:	ENVIRONMENTAL AFFAIRS
Mailing City,State,Zip:	NEW YORK, NY 10016-0000
Owner Name:	Not reported
Owner Type:	Not reported
Operator Name:	Not reported
Operator Type:	Not reported
Short-Term Generator Activity:	No
Importer Activity:	No
Mixed Waste Generator:	No
Transporter Activity:	No
Transfer Facility Activity:	No
Recycler Activity with Storage:	No
Small Quantity On-Site Burner Exemption:	No
Smelting Melting and Refining Furnace Exemption:	No
Underground Injection Control:	No
Off-Site Waste Receipt:	No
Universal Waste Indicator:	No
Universal Waste Destination Facility:	No
Federal Universal Waste:	No
Active Site Fed-Reg Treatment Storage and Disposal Facility:	Not reported
Active Site Converter Treatment storage and Disposal Facility:	Not reported
Active Site State-Reg Treatment Storage and Disposal Facility:	Not reported
Active Site State-Reg Handler:	---
Federal Facility Indicator:	Not reported
Hazardous Secondary Material Indicator:	NN
Sub-Part K Indicator:	Not reported
Commercial TSD Indicator:	No
Treatment Storage and Disposal Type:	Not reported
2018 GPRA Permit Baseline:	Not on the Baseline
2018 GPRA Renewals Baseline:	Not on the Baseline
Permit Renewals Workload Universe:	Not reported
Permit Workload Universe:	Not reported
Permit Progress Universe:	Not reported
Post-Closure Workload Universe:	Not reported
Closure Workload Universe:	Not reported
202 GPRA Corrective Action Baseline:	No
Corrective Action Workload Universe:	No
Subject to Corrective Action Universe:	No
Non-TSDs Where RCRA CA has Been Imposed Universe:	No
TSDs Potentially Subject to CA Under 3004 (u)/(v) Universe:	No
TSDs Only Subject to CA under Discretionary Auth Universe:	No
Corrective Action Priority Ranking:	No NCAPS ranking
Environmental Control Indicator:	No
Institutional Control Indicator:	No
Human Exposure Controls Indicator:	N/A
Groundwater Controls Indicator:	N/A
Operating TSD Universe:	Not reported
Full Enforcement Universe:	Not reported
Significant Non-Complier Universe:	No

Map ID
Direction
Distance
Elevation

MAP FINDINGS

Site

Database(s)

EDR ID Number
EPA ID Number

BELL ATLANTIC-NY (Continued)

1007205580

Unaddressed Significant Non-Complier Universe: No
Addressed Significant Non-Complier Universe: No
Significant Non-Complier With a Compliance Schedule Universe: No
Financial Assurance Required: Not reported
Handler Date of Last Change: 20150414
Recognized Trader-Importer: No
Recognized Trader-Exporter: No
Importer of Spent Lead Acid Batteries: No
Exporter of Spent Lead Acid Batteries: No
Recycler Activity Without Storage: Not reported
Manifest Broker: Not reported
Sub-Part P Indicator: No

Historic Generators:

Receive Date: 19980228
Handler Name: BELL ATLANTIC-NY
Federal Waste Generator Description: Not a generator, verified
State District Owner: NY
Large Quantity Handler of Universal Waste: No
Recognized Trader Importer: No
Recognized Trader Exporter: No
Spent Lead Acid Battery Importer: No
Spent Lead Acid Battery Exporter: No
Current Record: No
Non Storage Recycler Activity: Not reported
Electronic Manifest Broker: Not reported

Receive Date: 19980301
Handler Name: BELL ATLANTIC-NY
Federal Waste Generator Description: Not a generator, verified
State District Owner: NY
Large Quantity Handler of Universal Waste: No
Recognized Trader Importer: No
Recognized Trader Exporter: No
Spent Lead Acid Battery Importer: No
Spent Lead Acid Battery Exporter: No
Current Record: Yes
Non Storage Recycler Activity: Not reported
Electronic Manifest Broker: Not reported

Receive Date: 19980227
Handler Name: BELL ATLANTIC-NY
Federal Waste Generator Description: Large Quantity Generator
State District Owner: NY
Large Quantity Handler of Universal Waste: No
Recognized Trader Importer: No
Recognized Trader Exporter: No
Spent Lead Acid Battery Importer: No
Spent Lead Acid Battery Exporter: No
Current Record: No
Non Storage Recycler Activity: Not reported
Electronic Manifest Broker: Not reported

List of NAICS Codes and Descriptions:

NAICS Code: 5133

Map ID
Direction
Distance
Elevation

MAP FINDINGS

Site

Database(s)

EDR ID Number
EPA ID Number

BELL ATLANTIC-NY (Continued)

1007205580

NAICS Description: TELECOMMUNICATIONS
NAICS Code: 51331
NAICS Description: WIRED TELECOMMUNICATIONS CARRIERS

Facility Has Received Notices of Violations:
Violations: No Violations Found

Evaluation Action Summary:
Evaluations: No Evaluations Found

NY MANIFEST:
Name: BELL ATLANTIC-NY
Address: 2 AVE/40 ST
City,State,Zip: BROOKLYN, NY 00000-0000
Country: USA
EPA ID: NYP000936187
Facility Status: Not reported
Location Address 1: 2 AVE/40 ST
Code: BP
Location Address 2: Not reported
Total Tanks: Not reported
Location City: BROOKLYN
Location State: NY
Location Zip: Not reported
Location Zip 4: Not reported

NY MANIFEST:
EPAID: NYP000936187
Mailing Name: BELL ATLANTIC-NY
Mailing Contact: Not reported
Mailing Address 1: Not reported
Mailing Address 2: Not reported
Mailing City: Not reported
Mailing State: Not reported
Mailing Zip: Not reported
Mailing Zip 4: Not reported
Mailing Country: Not reported
Mailing Phone: Not reported

G81
South
< 1/8
0.061 mi.
324 ft.

ALAKA CHEMICALS
40TH ST & 2ND AVENUE
KINGS (County), NY

NY Spills S102144924
N/A

Site 25 of 25 in cluster G

Relative: SPILLS:
Higher Name: ALAKA CHEMICALS
Actual: Address: 40TH ST & 2ND AVENUE
14 ft. City,State,Zip: NY
Spill Number/Closed Date: 8709814 / 1988-02-19
Facility ID: 8709814
Facility Type: ER
DER Facility ID: 109130
Site ID: 126182

Map ID
Direction
Distance
Elevation

MAP FINDINGS

Site

Database(s)

EDR ID Number
EPA ID Number

ALAKA CHEMICALS (Continued)

S102144924

DEC Region: 2
Spill Cause: Deliberate
Spill Class: Not reported
SWIS: 2401
Spill Date: 1988-02-19
Investigator: RWAUSTIN
Referred To: Not reported
Reported to Dept: 1988-02-19
CID: Not reported
Water Affected: Not reported
Spill Source: Commercial/Industrial
Spill Notifier: Responsible Party
Cleanup Ceased: 1988-02-19
Cleanup Meets Std: True
Last Inspection: Not reported
Recommended Penalty: False
UST Trust: False
Remediation Phase: 0
Date Entered In Computer: 1988-02-24
Spill Record Last Update: 2004-09-30
Spiller Name: Not reported
Spiller Company: ALAKA CHEMICALS
Spiller Address: 40TH ST & 2ND AVE.
Spiller Company: 001
Contact Name: Not reported
DEC Memo: "Prior to Sept, 2004 data translation this spill Lead_DEC Field was AUSTIN "
Remarks: "EMPLOYEE DUMPED SOLVENTS INTO CITY SEWER."

All Materials:
Site ID: 126182
Operable Unit ID: 915255
Operable Unit: 01
Material ID: 461607
Material Code: 1139A
Material Name: paint solvents
Case No.: Not reported
Material FA: Other
Quantity: 20.00
Units: G
Recovered: .00
Oxygenate: Not reported

J82
South
< 1/8
0.062 mi.
327 ft.

CON EDISON SERVICE BOX: 38762
3902 2ND AVE
BROOKLYN, NY 11232

RCRA NonGen / NLR 1016964569
NY MANIFEST NYP004374856

Site 1 of 18 in cluster J

Relative:
Higher
Actual:
14 ft.

RCRA NonGen / NLR:
Date Form Received by Agency: 20131116
Handler Name: CON EDISON SERVICE BOX: 38762
Handler Address: 3902 2ND AVE
Handler City,State,Zip: BROOKLYN, NY 11232
EPA ID: NYP004374856
Contact Name: THOMAS TEELING
Contact Address: Not reported

Map ID
 Direction
 Distance
 Elevation

MAP FINDINGS

Site

Database(s)

EDR ID Number
 EPA ID Number

CON EDISON SERVICE BOX: 38762 (Continued)

1016964569

Contact City,State,Zip:	Not reported
Contact Telephone:	212-460-3770
Contact Fax:	Not reported
Contact Email:	Not reported
Contact Title:	SENIOR SCIENTIST
EPA Region:	02
Land Type:	Private
Federal Waste Generator Description:	Not a generator, verified
Non-Notifier:	Not reported
Biennial Report Cycle:	Not reported
Accessibility:	Not reported
Active Site Indicator:	Not reported
State District Owner:	NY
State District:	NYSDEC R2
Mailing Address:	IRVING PL, 15TH FL NE
Mailing City,State,Zip:	NEW YORK, NY 10003
Owner Name:	Not reported
Owner Type:	Not reported
Operator Name:	Not reported
Operator Type:	Not reported
Short-Term Generator Activity:	No
Importer Activity:	No
Mixed Waste Generator:	No
Transporter Activity:	No
Transfer Facility Activity:	No
Recycler Activity with Storage:	No
Small Quantity On-Site Burner Exemption:	No
Smelting Melting and Refining Furnace Exemption:	No
Underground Injection Control:	No
Off-Site Waste Receipt:	No
Universal Waste Indicator:	No
Universal Waste Destination Facility:	No
Federal Universal Waste:	No
Active Site Fed-Reg Treatment Storage and Disposal Facility:	Not reported
Active Site Converter Treatment storage and Disposal Facility:	Not reported
Active Site State-Reg Treatment Storage and Disposal Facility:	Not reported
Active Site State-Reg Handler:	---
Federal Facility Indicator:	Not reported
Hazardous Secondary Material Indicator:	NN
Sub-Part K Indicator:	Not reported
Commercial TSD Indicator:	No
Treatment Storage and Disposal Type:	Not reported
2018 GPRA Permit Baseline:	Not on the Baseline
2018 GPRA Renewals Baseline:	Not on the Baseline
Permit Renewals Workload Universe:	Not reported
Permit Workload Universe:	Not reported
Permit Progress Universe:	Not reported
Post-Closure Workload Universe:	Not reported
Closure Workload Universe:	Not reported
202 GPRA Corrective Action Baseline:	No
Corrective Action Workload Universe:	No
Subject to Corrective Action Universe:	No
Non-TSDFs Where RCRA CA has Been Imposed Universe:	No
TSDFs Potentially Subject to CA Under 3004 (u)/(v) Universe:	No
TSDFs Only Subject to CA under Discretionary Auth Universe:	No
Corrective Action Priority Ranking:	No NCAPS ranking
Environmental Control Indicator:	No

Map ID
Direction
Distance
Elevation

MAP FINDINGS

Site

Database(s)

EDR ID Number
EPA ID Number

CON EDISON SERVICE BOX: 38762 (Continued)

1016964569

Institutional Control Indicator: No
Human Exposure Controls Indicator: N/A
Groundwater Controls Indicator: N/A
Operating TSDU Universe: Not reported
Full Enforcement Universe: Not reported
Significant Non-Complier Universe: No
Unaddressed Significant Non-Complier Universe: No
Addressed Significant Non-Complier Universe: No
Significant Non-Complier With a Compliance Schedule Universe: No
Financial Assurance Required: Not reported
Handler Date of Last Change: 20140701
Recognized Trader-Importer: No
Recognized Trader-Exporter: No
Importer of Spent Lead Acid Batteries: No
Exporter of Spent Lead Acid Batteries: No
Recycler Activity Without Storage: Not reported
Manifest Broker: Not reported
Sub-Part P Indicator: No

Historic Generators:

Receive Date: 20131016
Handler Name: CON EDISON SERVICE BOX: 38762
Federal Waste Generator Description: Conditionally Exempt Small Quantity Generator
State District Owner: NY
Large Quantity Handler of Universal Waste: No
Recognized Trader Importer: No
Recognized Trader Exporter: No
Spent Lead Acid Battery Importer: No
Spent Lead Acid Battery Exporter: No
Current Record: No
Non Storage Recycler Activity: Not reported
Electronic Manifest Broker: Not reported

Receive Date: 20131116
Handler Name: CON EDISON SERVICE BOX: 38762
Federal Waste Generator Description: Not a generator, verified
State District Owner: NY
Large Quantity Handler of Universal Waste: No
Recognized Trader Importer: No
Recognized Trader Exporter: No
Spent Lead Acid Battery Importer: No
Spent Lead Acid Battery Exporter: No
Current Record: Yes
Non Storage Recycler Activity: Not reported
Electronic Manifest Broker: Not reported

List of NAICS Codes and Descriptions:

NAICS Codes: No NAICS Codes Found

Facility Has Received Notices of Violations:

Violations: No Violations Found

Evaluation Action Summary:

Evaluations: No Evaluations Found

Map ID
Direction
Distance
Elevation

MAP FINDINGS

Site

Database(s)

EDR ID Number
EPA ID Number

CON EDISON SERVICE BOX: 38762 (Continued)

1016964569

NY MANIFEST:

Name: CON EDISON
Address: 3902 2ND AVE
City,State,Zip: BROOKLYN, NY 11232
Country: USA
EPA ID: NYP004374856
Facility Status: Not reported
Location Address 1: 3902 2ND AVE
Code: BP
Location Address 2: SB 38762
Total Tanks: Not reported
Location City: BROOKLYN
Location State: NY
Location Zip: Not reported
Location Zip 4: Not reported

NY MANIFEST:

EPAID: NYP004374856
Mailing Name: CON EDISON
Mailing Contact: CON EDISON
Mailing Address 1: 4 IRVING PL 15TH FL
Mailing Address 2: Not reported
Mailing City: NEW YORK
Mailing State: NY
Mailing Zip: 10003
Mailing Zip 4: Not reported
Mailing Country: USA
Mailing Phone: 2124603770

NY MANIFEST:

Document ID: Not reported
Manifest Status: Not reported
seq: Not reported
Year: 2018
Trans1 State ID: NJD003812047
Trans2 State ID: Not reported
Generator Ship Date: 10/16/2013
Trans1 Recv Date: 10/16/2013
Trans2 Recv Date: Not reported
TSD Site Recv Date: 10/16/2013
Part A Recv Date: Not reported
Part B Recv Date: Not reported
Generator EPA ID: NYP004374856
Trans1 EPA ID: Not reported
Trans2 EPA ID: Not reported
TSD ID 1: NJD991291105
TSD ID 2: Not reported
Manifest Tracking Number: 002236862GBF
Import Indicator: N
Export Indicator: N
Discr Quantity Indicator: N
Discr Type Indicator: N
Discr Residue Indicator: N
Discr Partial Reject Indicator: N
Discr Full Reject Indicator: N
Manifest Ref Number: Not reported
Alt Facility RCRA ID: Not reported

Map ID
 Direction
 Distance
 Elevation

MAP FINDINGS

Site

Database(s)

EDR ID Number
 EPA ID Number

CON EDISON SERVICE BOX: 38762 (Continued)

1016964569

Alt Facility Sign Date: Not reported
 MGMT Method Type Code: H110
 Waste Code: Not reported
 Waste Code: Not reported
 Waste Code: Not reported
 Waste Code: Not reported
 Waste Code: Not reported
 Waste Code: Not reported
 Quantity: 80
 Units: G - Gallons (liquids only)* (8.3 pounds)
 Number of Containers: 1
 Container Type: TT - Cargo tank, tank trucks
 Handling Method: T Chemical, physical, or biological treatment.
 Specific Gravity: 1
 Waste Code: D008
 Waste Code 1_2: Not reported
 Waste Code 1_3: Not reported
 Waste Code 1_4: Not reported
 Waste Code 1_5: Not reported
 Waste Code 1_6: Not reported

J83
South
< 1/8
0.065 mi.
345 ft.

CON EDISON
40TH ST & 2ND AVE
BROOKLYN, NY 11232
Site 2 of 18 in cluster J

RCRA NonGen / NLR

1019324868
NYP004770988

Relative:
Higher
Actual:
14 ft.

RCRA NonGen / NLR:
 Date Form Received by Agency: 20150420
 Handler Name: CON EDISON
 Handler Address: 40TH ST & 2ND AVE
 Handler City,State,Zip: BROOKLYN, NY 11232
 EPA ID: NYP004770988
 Contact Name: THOMAS TEELING
 Contact Address: Not reported
 Contact City,State,Zip: Not reported
 Contact Telephone: 212-460-3770
 Contact Fax: Not reported
 Contact Email: Not reported
 Contact Title: Not reported
 EPA Region: 02
 Land Type: Private
 Federal Waste Generator Description: Not a generator, verified
 Non-Notifier: Not reported
 Biennial Report Cycle: Not reported
 Accessibility: Not reported
 Active Site Indicator: Not reported
 State District Owner: NY
 State District: NYSDEC R2
 Mailing Address: IRVING PL 15TH FL NE
 Mailing City,State,Zip: NEW YORK, NY 10003
 Owner Name: Not reported
 Owner Type: Not reported
 Operator Name: Not reported
 Operator Type: Not reported
 Short-Term Generator Activity: No
 Importer Activity: No

Map ID
 Direction
 Distance
 Elevation

MAP FINDINGS

Site

Database(s)

EDR ID Number
 EPA ID Number

CON EDISON (Continued)

1019324868

Mixed Waste Generator:	No
Transporter Activity:	No
Transfer Facility Activity:	No
Recycler Activity with Storage:	No
Small Quantity On-Site Burner Exemption:	No
Smelting Melting and Refining Furnace Exemption:	No
Underground Injection Control:	No
Off-Site Waste Receipt:	No
Universal Waste Indicator:	No
Universal Waste Destination Facility:	No
Federal Universal Waste:	No
Active Site Fed-Reg Treatment Storage and Disposal Facility:	Not reported
Active Site Converter Treatment storage and Disposal Facility:	Not reported
Active Site State-Reg Treatment Storage and Disposal Facility:	Not reported
Active Site State-Reg Handler:	---
Federal Facility Indicator:	Not reported
Hazardous Secondary Material Indicator:	NN
Sub-Part K Indicator:	Not reported
Commercial TSD Indicator:	No
Treatment Storage and Disposal Type:	Not reported
2018 GPRA Permit Baseline:	Not on the Baseline
2018 GPRA Renewals Baseline:	Not on the Baseline
Permit Renewals Workload Universe:	Not reported
Permit Workload Universe:	Not reported
Permit Progress Universe:	Not reported
Post-Closure Workload Universe:	Not reported
Closure Workload Universe:	Not reported
202 GPRA Corrective Action Baseline:	No
Corrective Action Workload Universe:	No
Subject to Corrective Action Universe:	No
Non-TSDFs Where RCRA CA has Been Imposed Universe:	No
TSDFs Potentially Subject to CA Under 3004 (u)/(v) Universe:	No
TSDFs Only Subject to CA under Discretionary Auth Universe:	No
Corrective Action Priority Ranking:	No NCAPS ranking
Environmental Control Indicator:	No
Institutional Control Indicator:	No
Human Exposure Controls Indicator:	N/A
Groundwater Controls Indicator:	N/A
Operating TSDF Universe:	Not reported
Full Enforcement Universe:	Not reported
Significant Non-Complier Universe:	No
Unaddressed Significant Non-Complier Universe:	No
Addressed Significant Non-Complier Universe:	No
Significant Non-Complier With a Compliance Schedule Universe:	No
Financial Assurance Required:	Not reported
Handler Date of Last Change:	20160909
Recognized Trader-Importer:	No
Recognized Trader-Exporter:	No
Importer of Spent Lead Acid Batteries:	No
Exporter of Spent Lead Acid Batteries:	No
Recycler Activity Without Storage:	Not reported
Manifest Broker:	Not reported
Sub-Part P Indicator:	No

Biennial: List of Years

Year:

2015

Map ID
Direction
Distance
Elevation

MAP FINDINGS

Site

Database(s)

EDR ID Number
EPA ID Number

CON EDISON (Continued)

1019324868

[Click Here for Biennial Reporting System Data:](#)

Hazardous Waste Summary:

Waste Code: D008
Waste Description: LEAD

Handler - Owner Operator:

Owner/Operator Indicator: Operator
Owner/Operator Name: CONSOLIDATED EDISON COMPANY OF NY, INC.
Legal Status: Private
Date Became Current: 20150420
Date Ended Current: Not reported
Owner/Operator Address: 4 IRVING PLACE
Owner/Operator City,State,Zip: NEW YORK, NY 10003
Owner/Operator Telephone: Not reported
Owner/Operator Telephone Ext: Not reported
Owner/Operator Fax: Not reported
Owner/Operator Email: Not reported

Owner/Operator Indicator: Owner
Owner/Operator Name: CONSOLIDATED EDISON COMPANY OF NY, INC.
Legal Status: Private
Date Became Current: 20150420
Date Ended Current: Not reported
Owner/Operator Address: 4 IRVING PLACE
Owner/Operator City,State,Zip: NEW YORK, NY 10003
Owner/Operator Telephone: Not reported
Owner/Operator Telephone Ext: Not reported
Owner/Operator Fax: Not reported
Owner/Operator Email: Not reported

Historic Generators:

Receive Date: 20160205
Handler Name: CON EDISON - TRANSFORMER MANHOLE 190
Federal Waste Generator Description: Large Quantity Generator
State District Owner: NY
Large Quantity Handler of Universal Waste: No
Recognized Trader Importer: No
Recognized Trader Exporter: No
Spent Lead Acid Battery Importer: No
Spent Lead Acid Battery Exporter: No
Current Record: No
Non Storage Recycler Activity: Not reported
Electronic Manifest Broker: Not reported

Receive Date: 20150420
Handler Name: CON EDISON
Federal Waste Generator Description: Large Quantity Generator
State District Owner: NY
Large Quantity Handler of Universal Waste: No
Recognized Trader Importer: No
Recognized Trader Exporter: No
Spent Lead Acid Battery Importer: No
Spent Lead Acid Battery Exporter: No
Current Record: No

Map ID
 Direction
 Distance
 Elevation

MAP FINDINGS

Site

Database(s)

EDR ID Number
 EPA ID Number

CON EDISON (Continued)

1019324868

Non Storage Recycler Activity:	Not reported
Electronic Manifest Broker:	Not reported
Receive Date:	20150420
Handler Name:	CON EDISON
Federal Waste Generator Description:	Not a generator, verified
State District Owner:	NY
Large Quantity Handler of Universal Waste:	No
Recognized Trader Importer:	No
Recognized Trader Exporter:	No
Spent Lead Acid Battery Importer:	No
Spent Lead Acid Battery Exporter:	No
Current Record:	Yes
Non Storage Recycler Activity:	Not reported
Electronic Manifest Broker:	Not reported

List of NAICS Codes and Descriptions:

NAICS Code:	221122
NAICS Description:	ELECTRIC POWER DISTRIBUTION

Facility Has Received Notices of Violations:

Violations:	No Violations Found
-------------	---------------------

Evaluation Action Summary:

Evaluations:	No Evaluations Found
--------------	----------------------

J84
South
< 1/8
0.065 mi.
345 ft.

CON EDISON
40TH ST & 2ND AVE
BROOKLYN, NY 11232

NJ MANIFEST **S120670749**
N/A

Site 3 of 18 in cluster J

Relative:
Higher
Actual:
14 ft.

NJ MANIFEST:	
EPA Id:	NYP004770988
Mail Address:	IRVING PL 15TH FL NE
Mail City/State/Zip:	NEW YORK, NY 10003
Facility Phone:	Not reported
Emergency Phone:	Not reported
Contact:	THOMAS TEELING
Comments:	Not reported
SIC Code:	Not reported
County:	NY047
Municipal:	Not reported
Previous EPA Id:	Not reported
Gen Flag:	Not reported
Trans Flag:	Not reported
TSD Flag:	Not reported
Name Change:	Not reported
Date Change:	Not reported

Manifest:

Manifest Number:	014085056JJK
EPA ID:	NYP004770988
Date Shipped:	4/20/2015
TSD EPA ID:	NJD002200046
Transporter EPA ID:	NJ0000027193

Map ID
 Direction
 Distance
 Elevation

MAP FINDINGS

Site

Database(s)

EDR ID Number
 EPA ID Number

CON EDISON (Continued)

S120670749

Transporter 2 EPA ID: Not reported
 Transporter 3 EPA ID: Not reported
 Transporter 4 EPA ID: Not reported
 Transporter 5 EPA ID: Not reported
 Transporter 6 EPA ID: Not reported
 Transporter 7 EPA ID: Not reported
 Transporter 8 EPA ID: Not reported
 Transporter 9 EPA ID: Not reported
 Transporter 10 EPA ID: Not reported
 Date Trans1 Transported Waste: Not reported
 Date Trans2 Transported Waste: Not reported
 Date Trans3 Transported Waste: Not reported
 Date Trans4 Transported Waste: Not reported
 Date Trans5 Transported Waste: Not reported
 Date Trans6 Transported Waste: Not reported
 Date Trans7 Transported Waste: Not reported
 Date Trans8 Transported Waste: Not reported
 Date Trans9 Transported Waste: Not reported
 Date Trans10 Transported Waste: Not reported
 Date TSDF Received Waste: Not reported
 TSDF EPA Facility Name: Not reported
 QTY Units: Not reported
 Transporter SEQ ID: Not reported
 Transporter-1 Date: Not reported
 Waste SEQ ID: Not reported
 Waste Type Code 2: Not reported
 Waste Type Code 3: Not reported
 Waste Type Code 4: Not reported
 Waste Type Code 5: Not reported
 Waste Type Code 6: Not reported
 Date Accepted: Not reported
 Manifest Discrepancy Type: Not reported
 Data Entry Number: Not reported
 Was Load Rejected: NEW YORK, NY 10003
 Reason Load Was Rejected: Not reported

J85
South
< 1/8
0.065 mi.
345 ft.

CON EDISON
40 ST & 2 AVE
BROOKLYN, NY 11232
Site 4 of 18 in cluster J

NY MANIFEST S119074621
N/A

Relative:
Higher
Actual:
14 ft.

NY MANIFEST:
 Name: CON EDISON
 Address: 40 ST & 2 AVE
 City,State,Zip: BROOKLYN, NY 11232
 Country: USA
 EPA ID: NYP004770988
 Facility Status: Not reported
 Location Address 1: 40 ST & 2 AVE
 Code: BP
 Location Address 2: Not reported
 Total Tanks: Not reported
 Location City: BROOKLYN
 Location State: NY
 Location Zip: 11232

Map ID
Direction
Distance
Elevation

MAP FINDINGS

Site

Database(s)

EDR ID Number
EPA ID Number

CON EDISON (Continued)

S119074621

Location Zip 4: Not reported

NY MANIFEST:

EPAID: NYP004770988

Mailing Name: CON EDISON

Mailing Contact: DENNIS HUACON

Mailing Address 1: 4 IRVING PL 15TH FL

Mailing Address 2: Not reported

Mailing City: NEW YORK

Mailing State: NY

Mailing Zip: 10003

Mailing Zip 4: Not reported

Mailing Country: USA

Mailing Phone: 2124603770

NY MANIFEST:

Document ID: Not reported

Manifest Status: Not reported

seq: Not reported

Year: 2018

Trans1 State ID: NJ0000027193

Trans2 State ID: Not reported

Generator Ship Date: 04/20/2015

Trans1 Recv Date: 04/20/2015

Trans2 Recv Date: Not reported

TSD Site Recv Date: 04/22/2015

Part A Recv Date: Not reported

Part B Recv Date: Not reported

Generator EPA ID: NYP004770988

Trans1 EPA ID: Not reported

Trans2 EPA ID: Not reported

TSD ID 1: NJD002200046

TSD ID 2: Not reported

Manifest Tracking Number: 014085056JJK

Import Indicator: N

Export Indicator: N

Discr Quantity Indicator: N

Discr Type Indicator: N

Discr Residue Indicator: N

Discr Partial Reject Indicator: N

Discr Full Reject Indicator: N

Manifest Ref Number: Not reported

Alt Facility RCRA ID: Not reported

Alt Facility Sign Date: Not reported

MGMT Method Type Code: H110

Waste Code: Not reported

Waste Code: Not reported

Waste Code: Not reported

Waste Code: Not reported

Waste Code: Not reported

Waste Code: Not reported

Quantity: 3000

Units: P - Pounds

Number of Containers: 1

Container Type: TT - Cargo tank, tank trucks

Handling Method: T Chemical, physical, or biological treatment.

Specific Gravity: 1

Map ID
Direction
Distance
Elevation

MAP FINDINGS

Site

Database(s)

EDR ID Number
EPA ID Number

CON EDISON (Continued)

S119074621

Waste Code: D008
Waste Code 1_2: Not reported
Waste Code 1_3: Not reported
Waste Code 1_4: Not reported
Waste Code 1_5: Not reported
Waste Code 1_6: Not reported

J86
South
< 1/8
0.071 mi.
377 ft.

SPILL NUMBER 0000263
160 40TH ST
BROOKLYN, NY
Site 5 of 18 in cluster J

NY Spills S104650547
N/A

Relative:
Higher
Actual:
15 ft.

SPILLS:
Name: SPILL NUMBER 0000263
Address: 160 40TH ST
City,State,Zip: BROOKLYN, NY
Spill Number/Closed Date: 0000263 / 2000-05-23
Facility ID: 0000263
Facility Type: ER
DER Facility ID: 191762
Site ID: 232752
DEC Region: 2
Spill Cause: Abandoned Drums
Spill Class: C1
SWIS: 2401
Spill Date: 2000-04-06
Investigator: SMSANGES
Referred To: Not reported
Reported to Dept: 2000-04-06
CID: 207
Water Affected: Not reported
Spill Source: Unknown
Spill Notifier: Federal Government
Cleanup Ceased: Not reported
Cleanup Meets Std: False
Last Inspection: Not reported
Recommended Penalty: False
UST Trust: False
Remediation Phase: 0
Date Entered In Computer: 2000-04-06
Spill Record Last Update: 2000-10-17
Spiller Name: Not reported
Spiller Company: Not reported
Spiller Address: Not reported
Spiller Company: 001
Contact Name: STANLEY BALDWIN
DEC Memo: "Prior to Sept, 2004 data translation this spill Lead_DEC Field was SANGESLAND no drum found"
Remarks: "abandoned drum at the site - no spill"
All Materials:
Site ID: 232752
Operable Unit ID: 821951
Operable Unit: 01
Material ID: 288518
Material Code: 0022

Map ID
Direction
Distance
Elevation

MAP FINDINGS

Site

Database(s)

EDR ID Number
EPA ID Number

SPILL NUMBER 0000263 (Continued)

S104650547

Material Name: waste oil/used oil
Case No.: Not reported
Material FA: Petroleum
Quantity: 55.00
Units: G
Recovered: 55.00
Oxygenate: Not reported

K87
SW
< 1/8
0.072 mi.
379 ft.

ARTHUR MATNEY (AM COSMETICS INC)
4014 FIRST AVENUE
BROOKLYN, NY 11232
Site 1 of 8 in cluster K

NY Spills S105056074
NY MANIFEST N/A

Relative:
Higher
Actual:
9 ft.

SPILLS:
Name: SPILL NUMBER 0103571
Address: 4014 FIRST AVE
City,State,Zip: BROOKLYN, NY
Spill Number/Closed Date: 0103571 / 2003-02-13
Facility ID: 0103571
Facility Type: ER
DER Facility ID: 116552
Site ID: 135753
DEC Region: 2
Spill Cause: Deliberate
Spill Class: C3
SWIS: 2401
Spill Date: 2001-07-02
Investigator: MXTIPPLE
Referred To: Not reported
Reported to Dept: 2001-07-02
CID: 205
Water Affected: HUDSON RIVER
Spill Source: Commercial Vehicle
Spill Notifier: Citizen
Cleanup Ceased: Not reported
Cleanup Meets Std: False
Last Inspection: Not reported
Recommended Penalty: False
UST Trust: False
Remediation Phase: 0
Date Entered In Computer: 2001-07-02
Spill Record Last Update: 2003-02-13
Spiller Name: Not reported
Spiller Company: UNKNOWN
Spiller Address: Not reported
Spiller Company: 001
Contact Name: Not reported
DEC Memo: "Prior to Sept, 2004 data translation this spill Lead_DEC Field was TIPPLE 7/2/01 REFERRED THIS CASE TO BOTH THE ECO'S AND RON PINZON FROM WETLANDS. THE SITE IS NOT ON THE HUDSON RIVER OR IS THERE ANY MENTION OF A PETROLEUM RELATED RELEASE AND THERE IS NO CALL BACK NUMBER."
Remarks: "CALLER REPORTS CONTRACTOR DIGGING IN REAR OF PROPERTY WITH CONST EQUIPT AND DUMPING IT INTO THE RIVER."

All Materials:

Map ID
Direction
Distance
Elevation

MAP FINDINGS

Site

Database(s)

EDR ID Number
EPA ID Number

ARTHUR MATNEY (AM COSMETICS INC) (Continued)

S105056074

Site ID: 135753
Operable Unit ID: 842104
Operable Unit: 01
Material ID: 535649
Material Code: 0816A
Material Name: construction material
Case No.: Not reported
Material FA: Other
Quantity: .00
Units: G
Recovered: .00
Oxygenate: Not reported

NY MANIFEST:

Name: ARTHUR MATNEY (AM COSMETICS INC)
Address: 4014 FIRST AVENUE
City,State,Zip: BROOKLYN, NY 11232-0000
Country: USA
EPA ID: NYD981488216
Facility Status: Not reported
Location Address 1: 4014 FIRST AVE
Code: BP
Location Address 2: Not reported
Total Tanks: Not reported
Location City: BROOKLYN
Location State: NY
Location Zip: 11232
Location Zip 4: 2705

NY MANIFEST:

EPAID: NYD981488216
Mailing Name: ARTHUR MATNEY (AM COSMETICS INC)
Mailing Contact: MAURICE L. WEINSTEIN
Mailing Address 1: 4014 FIRST AVE
Mailing Address 2: Not reported
Mailing City: BROOKLYN
Mailing State: NY
Mailing Zip: 11232
Mailing Zip 4: 2705
Mailing Country: USA
Mailing Phone: 7187883200

L88
SSE
< 1/8
0.075 mi.
398 ft.

CON EDISON - MANHOLE M49195
230 39 ST
BROOKLYN, NY 11232
Site 1 of 4 in cluster L

NY MANIFEST **S120958023**
N/A

Relative:
Higher
Actual:
15 ft.

NY MANIFEST:
Name: CON EDISON - MANHOLE M49195
Address: 230 39 ST
City,State,Zip: BROOKLYN, NY 11232
Country: USA
EPA ID: NYP004904387
Facility Status: Not reported
Location Address 1: 230 39 ST

Map ID
 Direction
 Distance
 Elevation

MAP FINDINGS

Site

Database(s)

EDR ID Number
 EPA ID Number

CON EDISON - MANHOLE M49195 (Continued)

S120958023

Code: BP
 Location Address 2: Not reported
 Total Tanks: Not reported
 Location City: BROOKLYN
 Location State: NY
 Location Zip: 11232
 Location Zip 4: Not reported

NY MANIFEST:

EPAID: NYP004904387
 Mailing Name: CON EDISON - MANHOLE M49195
 Mailing Contact: CON EDISON
 Mailing Address 1: 4 IRVING PL 15TH FL NE
 Mailing Address 2: Not reported
 Mailing City: NEW YORK
 Mailing State: NY
 Mailing Zip: 10003
 Mailing Zip 4: Not reported
 Mailing Country: USA
 Mailing Phone: Not reported

J89
South
< 1/8
0.077 mi.
404 ft.

FULTON FERRY LIQUIDATORS INC
4002 2ND AVE
BROOKLYN, NY 11232

RCRA NonGen / NLR
FINDS
ECHO
NY MANIFEST

1001028482
NYR000007146

Site 6 of 18 in cluster J

Relative:
Higher
Actual:
14 ft.

RCRA NonGen / NLR: 20070101
 Date Form Received by Agency: 20070101
 Handler Name: FULTON FERRY LIQUIDATORS INC
 Handler Address: 4002 2ND AVE
 Handler City,State,Zip: BROOKLYN, NY 11232-2710
 EPA ID: NYR000007146
 Contact Name: Not reported
 Contact Address: 2ND AVE
 Contact City,State,Zip: BROOKLYN, NY 11232
 Contact Telephone: Not reported
 Contact Fax: Not reported
 Contact Email: Not reported
 Contact Title: Not reported
 EPA Region: 02
 Land Type: Not reported
 Federal Waste Generator Description: Not a generator, verified
 Non-Notifier: Not reported
 Biennial Report Cycle: Not reported
 Accessibility: Not reported
 Active Site Indicator: Not reported
 State District Owner: NY
 State District: NYSDEC R2
 Mailing Address: 2ND AVE
 Mailing City,State,Zip: BROOKLYN, NY 11232
 Owner Name: FULTON FERRY LIQUIDATORS INC
 Owner Type: Private
 Operator Name: FULTON FERRY LIQUIDATORS INC
 Operator Type: Private
 Short-Term Generator Activity: No
 Importer Activity: No

Map ID
 Direction
 Distance
 Elevation

MAP FINDINGS

Site

Database(s)

EDR ID Number
 EPA ID Number

FULTON FERRY LIQUIDATORS INC (Continued)

1001028482

Mixed Waste Generator:	No
Transporter Activity:	No
Transfer Facility Activity:	No
Recycler Activity with Storage:	No
Small Quantity On-Site Burner Exemption:	No
Smelting Melting and Refining Furnace Exemption:	No
Underground Injection Control:	No
Off-Site Waste Receipt:	No
Universal Waste Indicator:	No
Universal Waste Destination Facility:	No
Federal Universal Waste:	No
Active Site Fed-Reg Treatment Storage and Disposal Facility:	Not reported
Active Site Converter Treatment storage and Disposal Facility:	Not reported
Active Site State-Reg Treatment Storage and Disposal Facility:	Not reported
Active Site State-Reg Handler:	---
Federal Facility Indicator:	Not reported
Hazardous Secondary Material Indicator:	NN
Sub-Part K Indicator:	Not reported
Commercial TSD Indicator:	No
Treatment Storage and Disposal Type:	Not reported
2018 GPRA Permit Baseline:	Not on the Baseline
2018 GPRA Renewals Baseline:	Not on the Baseline
Permit Renewals Workload Universe:	Not reported
Permit Workload Universe:	Not reported
Permit Progress Universe:	Not reported
Post-Closure Workload Universe:	Not reported
Closure Workload Universe:	Not reported
202 GPRA Corrective Action Baseline:	No
Corrective Action Workload Universe:	No
Subject to Corrective Action Universe:	No
Non-TSDs Where RCRA CA has Been Imposed Universe:	No
TSDs Potentially Subject to CA Under 3004 (u)/(v) Universe:	No
TSDs Only Subject to CA under Discretionary Auth Universe:	No
Corrective Action Priority Ranking:	No NCAPS ranking
Environmental Control Indicator:	No
Institutional Control Indicator:	No
Human Exposure Controls Indicator:	N/A
Groundwater Controls Indicator:	N/A
Operating TSDF Universe:	Not reported
Full Enforcement Universe:	Not reported
Significant Non-Complier Universe:	No
Unaddressed Significant Non-Complier Universe:	No
Addressed Significant Non-Complier Universe:	No
Significant Non-Complier With a Compliance Schedule Universe:	No
Financial Assurance Required:	Not reported
Handler Date of Last Change:	20150414
Recognized Trader-Importer:	No
Recognized Trader-Exporter:	No
Importer of Spent Lead Acid Batteries:	No
Exporter of Spent Lead Acid Batteries:	No
Recycler Activity Without Storage:	Not reported
Manifest Broker:	Not reported
Sub-Part P Indicator:	No

Hazardous Waste Summary:

Waste Code: D001

Map ID
Direction
Distance
Elevation

MAP FINDINGS

Site

Database(s)

EDR ID Number
EPA ID Number

FULTON FERRY LIQUIDATORS INC (Continued)

1001028482

Waste Description: IGNITABLE WASTE

Handler - Owner Operator:

Owner/Operator Indicator: Owner
Owner/Operator Name: FULTON FERRY LIQUIDATORS INC
Legal Status: Private
Date Became Current: Not reported
Date Ended Current: Not reported
Owner/Operator Address: 4002 2ND AVE
Owner/Operator City,State,Zip: BROOKLYN, NY 11232
Owner/Operator Telephone: 718-499-9696
Owner/Operator Telephone Ext: Not reported
Owner/Operator Fax: Not reported
Owner/Operator Email: Not reported

Owner/Operator Indicator: Owner
Owner/Operator Name: FULTON FERRY LIQUIDATORS INC
Legal Status: Private
Date Became Current: Not reported
Date Ended Current: Not reported
Owner/Operator Address: 4002 2ND AVE
Owner/Operator City,State,Zip: BROOKLYN, NY 11232
Owner/Operator Telephone: 718-499-9696
Owner/Operator Telephone Ext: Not reported
Owner/Operator Fax: Not reported
Owner/Operator Email: Not reported

Owner/Operator Indicator: Operator
Owner/Operator Name: FULTON FERRY LIQUIDATORS INC
Legal Status: Private
Date Became Current: Not reported
Date Ended Current: Not reported
Owner/Operator Address: 4002 2ND AVE
Owner/Operator City,State,Zip: BROOKLYN, NY 11232
Owner/Operator Telephone: 718-499-9696
Owner/Operator Telephone Ext: Not reported
Owner/Operator Fax: Not reported
Owner/Operator Email: Not reported

Historic Generators:

Receive Date: 19990708
Handler Name: FULTON FERRY LIQUIDATORS INC
Federal Waste Generator Description: Not a generator, verified
State District Owner: NY
Large Quantity Handler of Universal Waste: No
Recognized Trader Importer: No
Recognized Trader Exporter: No
Spent Lead Acid Battery Importer: No
Spent Lead Acid Battery Exporter: No
Current Record: No
Non Storage Recycler Activity: Not reported
Electronic Manifest Broker: Not reported

Receive Date: 20060101
Handler Name: FULTON FERRY LIQUIDATORS INC
Federal Waste Generator Description: Not a generator, verified

Map ID
Direction
Distance
Elevation

MAP FINDINGS

Site

Database(s)

EDR ID Number
EPA ID Number

FULTON FERRY LIQUIDATORS INC (Continued)

1001028482

State District Owner: NY
Large Quantity Handler of Universal Waste: No
Recognized Trader Importer: No
Recognized Trader Exporter: No
Spent Lead Acid Battery Importer: No
Spent Lead Acid Battery Exporter: No
Current Record: No
Non Storage Recycler Activity: Not reported
Electronic Manifest Broker: Not reported

Receive Date: 20070101
Handler Name: FULTON FERRY LIQUIDATORS INC
Federal Waste Generator Description: Not a generator, verified
State District Owner: NY
Large Quantity Handler of Universal Waste: No
Recognized Trader Importer: No
Recognized Trader Exporter: No
Spent Lead Acid Battery Importer: No
Spent Lead Acid Battery Exporter: No
Current Record: Yes
Non Storage Recycler Activity: Not reported
Electronic Manifest Broker: Not reported

Receive Date: 19950623
Handler Name: FULTON FERRY LIQUIDATORS INC
Federal Waste Generator Description: Small Quantity Generator
State District Owner: NY
Large Quantity Handler of Universal Waste: No
Recognized Trader Importer: No
Recognized Trader Exporter: No
Spent Lead Acid Battery Importer: No
Spent Lead Acid Battery Exporter: No
Current Record: No
Non Storage Recycler Activity: Not reported
Electronic Manifest Broker: Not reported

Receive Date: 19960301
Handler Name: FULTON FERRY LIQUIDATORS, INC.
Federal Waste Generator Description: Large Quantity Generator
State District Owner: NY
Large Quantity Handler of Universal Waste: No
Recognized Trader Importer: No
Recognized Trader Exporter: No
Spent Lead Acid Battery Importer: No
Spent Lead Acid Battery Exporter: No
Current Record: No
Non Storage Recycler Activity: Not reported
Electronic Manifest Broker: Not reported

List of NAICS Codes and Descriptions:

NAICS Code: 42199
NAICS Description: OTHER MISCELLANEOUS DURABLE GOODS WHOLESALERS

Facility Has Received Notices of Violations:

Violations: No Violations Found

Map ID
Direction
Distance
Elevation

MAP FINDINGS

Site

Database(s)

EDR ID Number
EPA ID Number

FULTON FERRY LIQUIDATORS INC (Continued)

1001028482

Evaluation Action Summary:

Evaluations: No Evaluations Found

FINDS:

Registry ID: 110000892963

Click Here:

Environmental Interest/Information System:

RCRAInfo is a national information system that supports the Resource Conservation and Recovery Act (RCRA) program through the tracking of events and activities related to facilities that generate, transport, and treat, store, or dispose of hazardous waste. RCRAInfo allows RCRA program staff to track the notification, permit, compliance, and corrective action activities required under RCRA.

[Click this hyperlink](#) while viewing on your computer to access additional FINDS: detail in the EDR Site Report.

ECHO:

Envid: 1001028482
Registry ID: 110000892963
DFR URL: <http://echo.epa.gov/detailed-facility-report?fid=110000892963>
Name: FULTON FERRY LIQUIDATORS INC
Address: 4002 2ND AVE
City,State,Zip: BROOKLYN, NY 11232

NY MANIFEST:

Name: FULTON FERRY LIQUIDATORS INC
Address: 4002 2ND AVE
City,State,Zip: BROOKLYN, NY 11232-2710
Country: USA
EPA ID: NYR000007146
Facility Status: Not reported
Location Address 1: 4002 2ND AVE
Code: BP
Location Address 2: Not reported
Total Tanks: Not reported
Location City: BROOKLYN
Location State: NY
Location Zip: 11232
Location Zip 4: Not reported

NY MANIFEST:

EPAID: NYR000007146
Mailing Name: FULTON FERRY LIQUIDATORS INC
Mailing Contact: BOBBY BROWN
Mailing Address 1: 4002 2ND AVE
Mailing Address 2: Not reported
Mailing City: BROOKLYN
Mailing State: NY
Mailing Zip: 11232
Mailing Zip 4: Not reported
Mailing Country: USA
Mailing Phone: 7184999696

Map ID
 Direction
 Distance
 Elevation

MAP FINDINGS

Site

Database(s)

EDR ID Number
 EPA ID Number

M90
SSE
 < 1/8
 0.079 mi.
 418 ft.

DAVIDSON PIPE SUPPLY CO INC
990 3RD AVE
BROOKLYN, NY 11232

RCRA NonGen / NLR
FINDS
ECHO

1001028922
NYR000011544

Site 1 of 2 in cluster M

Relative:
Higher
Actual:
12 ft.

RCRA NonGen / NLR:	20070101
Date Form Received by Agency:	20070101
Handler Name:	DAVIDSON PIPE SUPPLY CO INC
Handler Address:	990 3RD AVE
Handler City,State,Zip:	BROOKLYN, NY 11232-2400
EPA ID:	NYR000011544
Contact Name:	Not reported
Contact Address:	2ND AVE
Contact City,State,Zip:	BROOKLYN, NY 11232
Contact Telephone:	Not reported
Contact Fax:	Not reported
Contact Email:	Not reported
Contact Title:	Not reported
EPA Region:	02
Land Type:	Not reported
Federal Waste Generator Description:	Not a generator, verified
Non-Notifier:	Not reported
Biennial Report Cycle:	Not reported
Accessibility:	Not reported
Active Site Indicator:	Not reported
State District Owner:	NY
State District:	NYSDEC R2
Mailing Address:	2ND AVE
Mailing City,State,Zip:	BROOKLYN, NY 11232
Owner Name:	DAVIDSON PIPE SUPPLY CO INC
Owner Type:	Private
Operator Name:	DAVIDSON PIPE SUPPLY CO INC
Operator Type:	Private
Short-Term Generator Activity:	No
Importer Activity:	No
Mixed Waste Generator:	No
Transporter Activity:	No
Transfer Facility Activity:	No
Recycler Activity with Storage:	No
Small Quantity On-Site Burner Exemption:	No
Smelting Melting and Refining Furnace Exemption:	No
Underground Injection Control:	No
Off-Site Waste Receipt:	No
Universal Waste Indicator:	No
Universal Waste Destination Facility:	No
Federal Universal Waste:	No
Active Site Fed-Reg Treatment Storage and Disposal Facility:	Not reported
Active Site Converter Treatment storage and Disposal Facility:	Not reported
Active Site State-Reg Treatment Storage and Disposal Facility:	Not reported
Active Site State-Reg Handler:	---
Federal Facility Indicator:	Not reported
Hazardous Secondary Material Indicator:	NN
Sub-Part K Indicator:	Not reported
Commercial TSD Indicator:	No
Treatment Storage and Disposal Type:	Not reported
2018 GPRR Permit Baseline:	Not on the Baseline
2018 GPRR Renewals Baseline:	Not on the Baseline
Permit Renewals Workload Universe:	Not reported

Map ID
Direction
Distance
Elevation

MAP FINDINGS

Site

Database(s)

EDR ID Number
EPA ID Number

DAVIDSON PIPE SUPPLY CO INC (Continued)

1001028922

Permit Workload Universe:	Not reported
Permit Progress Universe:	Not reported
Post-Closure Workload Universe:	Not reported
Closure Workload Universe:	Not reported
202 GPRA Corrective Action Baseline:	No
Corrective Action Workload Universe:	No
Subject to Corrective Action Universe:	No
Non-TSDFs Where RCRA CA has Been Imposed Universe:	No
TSDFs Potentially Subject to CA Under 3004 (u)/(v) Universe:	No
TSDFs Only Subject to CA under Discretionary Auth Universe:	No
Corrective Action Priority Ranking:	No NCAPS ranking
Environmental Control Indicator:	No
Institutional Control Indicator:	No
Human Exposure Controls Indicator:	N/A
Groundwater Controls Indicator:	N/A
Operating TSDF Universe:	Not reported
Full Enforcement Universe:	Not reported
Significant Non-Complier Universe:	No
Unaddressed Significant Non-Complier Universe:	No
Addressed Significant Non-Complier Universe:	No
Significant Non-Complier With a Compliance Schedule Universe:	No
Financial Assurance Required:	Not reported
Handler Date of Last Change:	20150414
Recognized Trader-Importer:	No
Recognized Trader-Exporter:	No
Importer of Spent Lead Acid Batteries:	No
Exporter of Spent Lead Acid Batteries:	No
Recycler Activity Without Storage:	Not reported
Manifest Broker:	Not reported
Sub-Part P Indicator:	No

Hazardous Waste Summary:

Waste Code:	D001
Waste Description:	IGNITABLE WASTE

Handler - Owner Operator:

Owner/Operator Indicator:	Owner
Owner/Operator Name:	DAVIDSON PIPE SUPPLY CO INC
Legal Status:	Private
Date Became Current:	Not reported
Date Ended Current:	Not reported
Owner/Operator Address:	5002 SECOND AVE
Owner/Operator City,State,Zip:	BROOKLYN, NY 11232
Owner/Operator Telephone:	718-439-6300
Owner/Operator Telephone Ext:	Not reported
Owner/Operator Fax:	Not reported
Owner/Operator Email:	Not reported

Owner/Operator Indicator:	Owner
Owner/Operator Name:	DAVIDSON PIPE SUPPLY CO INC
Legal Status:	Private
Date Became Current:	Not reported
Date Ended Current:	Not reported
Owner/Operator Address:	5002 SECOND AVE
Owner/Operator City,State,Zip:	BROOKLYN, NY 11232

Map ID
Direction
Distance
Elevation

MAP FINDINGS

Site

Database(s)

EDR ID Number
EPA ID Number

DAVIDSON PIPE SUPPLY CO INC (Continued)

1001028922

Owner/Operator Telephone: 718-439-6300
Owner/Operator Telephone Ext: Not reported
Owner/Operator Fax: Not reported
Owner/Operator Email: Not reported

Owner/Operator Indicator: Operator
Owner/Operator Name: DAVIDSON PIPE SUPPLY CO INC
Legal Status: Private
Date Became Current: Not reported
Date Ended Current: Not reported
Owner/Operator Address: 5002 SECOND AVE
Owner/Operator City,State,Zip: BROOKLYN, NY 11232
Owner/Operator Telephone: 718-439-6300
Owner/Operator Telephone Ext: Not reported
Owner/Operator Fax: Not reported
Owner/Operator Email: Not reported

Historic Generators:

Receive Date: 19990708
Handler Name: DAVIDSON PIPE SUPPLY CO INC
Federal Waste Generator Description: Not a generator, verified
State District Owner: NY
Large Quantity Handler of Universal Waste: No
Recognized Trader Importer: No
Recognized Trader Exporter: No
Spent Lead Acid Battery Importer: No
Spent Lead Acid Battery Exporter: No
Current Record: No
Non Storage Recycler Activity: Not reported
Electronic Manifest Broker: Not reported

Receive Date: 20060101
Handler Name: DAVIDSON PIPE SUPPLY CO INC
Federal Waste Generator Description: Not a generator, verified
State District Owner: NY
Large Quantity Handler of Universal Waste: No
Recognized Trader Importer: No
Recognized Trader Exporter: No
Spent Lead Acid Battery Importer: No
Spent Lead Acid Battery Exporter: No
Current Record: No
Non Storage Recycler Activity: Not reported
Electronic Manifest Broker: Not reported

Receive Date: 20070101
Handler Name: DAVIDSON PIPE SUPPLY CO INC
Federal Waste Generator Description: Not a generator, verified
State District Owner: NY
Large Quantity Handler of Universal Waste: No
Recognized Trader Importer: No
Recognized Trader Exporter: No
Spent Lead Acid Battery Importer: No
Spent Lead Acid Battery Exporter: No
Current Record: Yes
Non Storage Recycler Activity: Not reported
Electronic Manifest Broker: Not reported

Map ID
Direction
Distance
Elevation

MAP FINDINGS

Site

Database(s)

EDR ID Number
EPA ID Number

DAVIDSON PIPE SUPPLY CO INC (Continued)

1001028922

Receive Date: 19950815
Handler Name: DAVIDSON PIPE SUPPLY CO INC
Federal Waste Generator Description: Large Quantity Generator
State District Owner: NY
Large Quantity Handler of Universal Waste: No
Recognized Trader Importer: No
Recognized Trader Exporter: No
Spent Lead Acid Battery Importer: No
Spent Lead Acid Battery Exporter: No
Current Record: No
Non Storage Recycler Activity: Not reported
Electronic Manifest Broker: Not reported

Receive Date: 19960314
Handler Name: DAVIDSON PIPE SUPPLY CO INC
Federal Waste Generator Description: Large Quantity Generator
State District Owner: NY
Large Quantity Handler of Universal Waste: No
Recognized Trader Importer: No
Recognized Trader Exporter: No
Spent Lead Acid Battery Importer: No
Spent Lead Acid Battery Exporter: No
Current Record: No
Non Storage Recycler Activity: Not reported
Electronic Manifest Broker: Not reported

List of NAICS Codes and Descriptions:

NAICS Code: 332996
NAICS Description: FABRICATED PIPE AND PIPE FITTING MANUFACTURING

Facility Has Received Notices of Violations:

Violations: No Violations Found

Evaluation Action Summary:

Evaluations: No Evaluations Found

FINDS:

Registry ID: 110000892990

Click Here:

Environmental Interest/Information System:

RCRAInfo is a national information system that supports the Resource Conservation and Recovery Act (RCRA) program through the tracking of events and activities related to facilities that generate, transport, and treat, store, or dispose of hazardous waste. RCRAInfo allows RCRA program staff to track the notification, permit, compliance, and corrective action activities required under RCRA.

[Click this hyperlink](#) while viewing on your computer to access additional FINDS: detail in the EDR Site Report.

ECHO:

Envid: 1001028922
Registry ID: 110000892990

Map ID
 Direction
 Distance
 Elevation

MAP FINDINGS

Site

Database(s)

EDR ID Number
 EPA ID Number

DAVIDSON PIPE SUPPLY CO INC (Continued)

1001028922

DFR URL: <http://echo.epa.gov/detailed-facility-report?fid=110000892990>
 Name: DAVIDSON PIPE SUPPLY CO INC
 Address: 990 3RD AVE
 City,State,Zip: BROOKLYN, NY 11232

M91
SSE
 < 1/8
 0.079 mi.
 418 ft.

DAVIDSON PIPE SUPPLY CO INC
990 3RD AVE
BROOKLYN, NY 11232
Site 2 of 2 in cluster M

NY LTANKS **S103238598**
NY MANIFEST **N/A**

Relative:
Higher
Actual:
 12 ft.

LTANKS:
 Name: 990 THIRD AVE
 Address: 990 THIRD AVE
 City,State,Zip: BROOKLYN, NY
 Spill Number/Closed Date: 9510315 / 2006-02-15
 Facility ID: 9510315
 Site ID: 175589
 Spill Date: 1995-11-16
 Spill Cause: Tank Failure
 Spill Source: Commercial/Industrial
 Spill Class: B3
 Cleanup Ceased: Not reported
 SWIS: 2401
 Investigator: JCGRATHW
 Referred To: Not reported
 Reported to Dept: 1995-11-16
 CID: 297
 Water Affected: Not reported
 Spill Notifier: Local Agency
 Last Inspection: Not reported
 Recommended Penalty: False
 Meets Standard: False
 UST Involvement: False
 Remediation Phase: 0
 Date Entered In Computer: 1995-11-16
 Spill Record Last Update: 2006-02-24
 Spiller Name: PETER DAVIDSON
 Spiller Company: DAVIDSON PIPE SUPPLY
 Spiller Address: 5002 2D AVE
 Spiller County: 001
 Spiller Contact: AL GULUM
 Spiller Phone: (516) 221-7500
 Spiller Extention: Not reported
 DEC Region: 2
 DER Facility ID: 147618
 DEC Memo: "8/15/05 - Haggerty - spoke with Kathy from Soil Mechanics (516)-221-7500 on 7/15/05. She is trying to locate the file and will call back when and if she does. All other contact info is outdated. ---requires additional info, site visit 11/22/05, SA: No PBS record found. Can not find the property records in the property shark. Address found on google. Talked to Kathy, she told me that as far she remember this spill has been closed by DEC. She will fax me a copy if found. 12/19/2005: No record found in remediation database. Spill remains open. Need to find the owner. (Sadique) 01/04/2006: As per property shark present owner is Costco Wholesale Corp. The property have multiple alternate address. (Sadique) 02/15/06 - DEC lead changed to Grathwol. Performed site visit. Davidson Pipe Supply is no

Map ID
Direction
Distance
Elevation

MAP FINDINGS

Site

Database(s)

EDR ID Number
EPA ID Number

DAVIDSON PIPE SUPPLY CO INC (Continued)

S103238598

Remarks: longer at this address. Tenant spoke to me on the phone and gave me permission to inspect the basement of his new business. No oil fumes, basement refinished. Business is on gas heat. New slab floor, no oil stains on walls or floor. Floor drain had water in it, no oil product or sheen. New business: K.C. Products, Ltd. (Kitchen counters, moulding, etc.)"
"COMPLAINANTS COMPANY WAS CONTRACTED TO REMOVED THREE TANKS OUT OF THE GROUND AND TWO TANKS WERE DISCOVERED TO HAVE BEEN LEAKING FOR AN UNDETERMINED AMOUNT OF TIME,BOTH TANKS HELD 4,000 GALS - TANKS HAVE BEEN REMOVED FROM THE GROUND AND CLEAN UP WILL BEGIN TOMORROW"

All Materials:

Site ID: 175589
Operable Unit ID: 1020837
Operable Unit: 01
Material ID: 361240
Material Code: 0001A
Material Name: #2 fuel oil
Case No.: Not reported
Material FA: Petroleum
Quantity: .00
Units: G
Recovered: .00
Oxygenate: Not reported

NY MANIFEST:

Name: DAVIDSON PIPE SUPPLY CO INC
Address: 990 3RD AVE
City,State,Zip: BROOKLYN, NY 11232-2400
Country: USA
EPA ID: NYR000011544
Facility Status: Not reported
Location Address 1: 990 THIRD AVE
Code: BP
Location Address 2: Not reported
Total Tanks: Not reported
Location City: BROOKLYN
Location State: NY
Location Zip: 11232
Location Zip 4: Not reported

NY MANIFEST:

EPAID: NYR000011544
Mailing Name: DAVIDSON PIPE SUPPLY CO INC
Mailing Contact: HAROLD PIGARO
Mailing Address 1: 990 THIRD AVE
Mailing Address 2: Not reported
Mailing City: BROOKLYN
Mailing State: NY
Mailing Zip: 11232
Mailing Zip 4: Not reported
Mailing Country: USA
Mailing Phone: 7184396300

NY MANIFEST:

Document ID: Not reported

Map ID
Direction
Distance
Elevation

MAP FINDINGS

Site

Database(s)

EDR ID Number
EPA ID Number

DAVIDSON PIPE SUPPLY CO INC (Continued)

S103238598

Manifest Status: Not reported
seq: Not reported
Year: 2018
Trans1 State ID: NYD049178296
Trans2 State ID: Not reported
Generator Ship Date: 03/07/2011
Trans1 Recv Date: 03/07/2011
Trans2 Recv Date: Not reported
TSD Site Recv Date: 03/16/2011
Part A Recv Date: Not reported
Part B Recv Date: Not reported
Generator EPA ID: NYR000011544
Trans1 EPA ID: Not reported
Trans2 EPA ID: Not reported
TSD ID 1: OHD083377010
TSD ID 2: Not reported
Manifest Tracking Number: 007985776JJK
Import Indicator: N
Export Indicator: N
Discr Quantity Indicator: N
Discr Type Indicator: N
Discr Residue Indicator: N
Discr Partial Reject Indicator: N
Discr Full Reject Indicator: N
Manifest Ref Number: Not reported
Alt Facility RCRA ID: Not reported
Alt Facility Sign Date: Not reported
MGMT Method Type Code: H061
Waste Code: Not reported
Waste Code: Not reported
Waste Code: Not reported
Waste Code: Not reported
Waste Code: Not reported
Waste Code: Not reported
Quantity: 1600
Units: P - Pounds
Number of Containers: 5
Container Type: DF - Fiberboard or plastic drums (glass)
Handling Method: B Incineration, heat recovery, burning.
Specific Gravity: 1
Waste Code: D001
Waste Code 1_2: Not reported
Waste Code 1_3: Not reported
Waste Code 1_4: Not reported
Waste Code 1_5: Not reported
Waste Code 1_6: Not reported

Map ID
 Direction
 Distance
 Elevation

MAP FINDINGS

Site

Database(s)

EDR ID Number
 EPA ID Number

J92
 South
 < 1/8
 0.080 mi.
 425 ft.

R&R PETROLEUM INC
4001 2ND AVE
BROOKLYN, NY 11232
 Site 7 of 18 in cluster J

EDR Hist Auto **1020257093**
 N/A

Relative:
Higher

EDR Hist Auto

Actual:
16 ft.

Year:	Name:	Type:
1975	MANNA LEASING & TOWING CORP*	General Automotive Repair Shops
1977	ALEX SERVICE STATION INC	General Automotive Repair Shops
1978	ALEX SERVICE STATION INC	General Automotive Repair Shops
1979	ALEX SERVICE STATION INC	General Automotive Repair Shops
1980	ALEX SERVICE STATION INC	General Automotive Repair Shops
1982	ALEX SERVICE STATION INC	General Automotive Repair Shops
1983	ALEX SERVICE STATION INC	General Automotive Repair Shops
1988	RAM AUTOMOTIVE SERVICE STATION	Gasoline Service Stations
1989	RAM AUTOMOTIVE SERVICE STATION	Gasoline Service Stations
1990	RAM AUTOMOTIVE SERVICE STATION	Gasoline Service Stations
1991	RAM AUTOMOTIVE SERVICE STATION	Gasoline Service Stations
1992	RAM AUTOMOTIVE SERVICE STATION	Gasoline Service Stations
1993	RAM AUTOMOTIVE SERVICE STATION	Gasoline Service Stations
1994	R&R PETROLEUM INC	Gasoline Service Stations
1995	R&R PETROLEUM INC	Gasoline Service Stations
1995	DR WILLS AUTO REPAIR	General Automotive Repair Shops
1996	R&R PETROLEUM INC	Gasoline Service Stations
1996	DR WILLS AUTO REPAIR	General Automotive Repair Shops
1996	PINTO AUTO REPAIR LTD	General Automotive Repair Shops
1997	PINTO AUTO REPAIR LTD	General Automotive Repair Shops
1997	R&R PETROLEUM INC	Gasoline Service Stations
1997	R&R PETROLEUM INC	Gasoline Service Stations
1998	R&R PETROLEUM INC	Gasoline Service Stations
1999	R&R PETROLEUM INC	Gasoline Service Stations
2000	R&R PETROLEUM INC	Gasoline Service Stations
2001	R&R PETROLEUM INC	Gasoline Service Stations
2002	R&R PETROLEUM INC	Gasoline Service Stations
2003	R&R PETROLEUM INC	Gasoline Service Stations
2004	R&R PETROLEUM INC	Gasoline Service Stations
2005	R&R PETROLEUM INC	Gasoline Service Stations
2007	RONNIE AUTO INCORPORATED	Automotive Repair Shops, NEC
2008	RONNIE AUTO INCORPORATED	Automotive Repair Shops, NEC
2009	RONNIE AUTO INCORPORATED	Automotive Repair Shops, NEC
2010	RONNIE AUTO INCORPORATED	Automotive Repair Shops, NEC
2011	RONNIE AUTO INCORPORATED	Automotive Repair Shops, NEC
2012	RONNIE AUTO INCORPORATED	Automotive Repair Shops, NEC
2013	RONNIE AUTO INCORPORATED	Automotive Repair Shops, NEC
2014	RONNIE AUTO INCORPORATED	Automotive Repair Shops, NEC

J93
 South
 < 1/8
 0.080 mi.
 425 ft.

SHOW AUTO SALES -MTBE
4001 SECOND AVE
BROOKLYN, NY
 Site 8 of 18 in cluster J

NY Spills **S105057879**
 N/A

Relative:
Higher

SPILLS:

Actual:
16 ft.

Name:	SHOW AUTO SALES -MTBE
Address:	4001 SECOND AVE
City,State,Zip:	BROOKLYN, NY
Spill Number/Closed Date:	0102446 / 2012-06-20
Facility ID:	0102446

Map ID
Direction
Distance
Elevation

MAP FINDINGS

Site

Database(s)

EDR ID Number
EPA ID Number

SHOW AUTO SALES -MTBE (Continued)

S105057879

Facility Type: ER
DER Facility ID: 148744
Site ID: 177001
DEC Region: 2
Spill Cause: Equipment Failure
Spill Class: B3
SWIS: 2401
Spill Date: 2001-06-04
Investigator: JAKOLLEE
Referred To: Not reported
Reported to Dept: 2001-06-04
CID: 397
Water Affected: Not reported
Spill Source: Gasoline Station or other PBS Facility
Spill Notifier: Other
Cleanup Ceased: Not reported
Cleanup Meets Std: False
Last Inspection: Not reported
Recommended Penalty: False
UST Trust: True
Remediation Phase: 0
Date Entered In Computer: 2001-06-04
Spill Record Last Update: 2012-06-20
Spiller Name: CALLER
Spiller Company: SHOW AUTO SALES
Spiller Address: 4001 SECOND AVE
Spiller Company: 001
Contact Name: CALLER
DEC Memo: "Prior to Sept, 2004 data translation this spill Lead_DEC Field was ROMMEL This spill case was reassigned from DEC (Sigona) to Rommel on 01/07/2004. 06/05/2001 Zhao contacted Rick Spadalik at 1:45pm. 6 (550 gal) gasoline tanks and 1 (550 gal) waste oil tank were pulled out yesterday and found contamination soil which has been stock piled. Tanks were encased in concrete with concrete pad at bottom of tanks. American Environmental will possibly perform site assessment and will clean up site. At this time, DEC did not receive tank removal notification. 09/20/2001 Tank closure report from AEAC was received on 08/31. 10/15/2005 Called Russel Cararo (718-499-2121) but did not receive callback. Talked with Dan Hershberger at American Env'tl - he said that no further work was done at site by American Env'tl after tank removal. - Bishop 10/30/06 Reassigned from Bishop to Sun. (MS) 12/18/06 Sun sent letter to Russel Cascardo (4001 2nd Ave Inc.) at 4001 2nd Ave, Brooklyn, on 12/14/06 requiring that the following be submitted to the NYSDEC by 1/14/07: To rectify this problem, a letter report asserting a cause of the release and summarizing the cleanup activities, observations, post-excavation sampling results (if necessary), and also including contaminated material disposal manifests or any other documentation (i.e. invoices, bills, etc.) of cleanup activities must be submitted to this office by January 14th, 2007, referencing the spill case number (see above) and the site address. (JS/MS) 3/1/07: Second letter sent (same as above) to be submitted by 4/2/07. (JS/MS) 8/6/07: All letters are being returned. Will try ACRIS to identify RP and address and if not successful, will visit the site. (JS/MS) 8/14/07: Sun/Sellberg sent another letter to Russel Cascardo (4001 2nd Ave Inc.) at P.O. Box 200825, Brooklyn, on 8/13/07 requiring the same as above be submitted to the NYSDEC by 9/17/07. This address was found on public property documents found on

Map ID
Direction
Distance
Elevation

MAP FINDINGS

Site

Database(s)

EDR ID Number
EPA ID Number

SHOW AUTO SALES -MTBE (Continued)

S105057879

ACRIS website as well as Property Shark. (JS/MS) 9/18/07: Mr. Cascardo hand delivered TCR. Slight exceedences in soil samples however, no GW sample was collected even though it was noted to have a slight petrol-like odor. Will require collection of GW sample from within middle of former tank excavation area. (JS/MS) 9/28/07: Mr Cascardo believes that a sample had been collected during a separate field inspection. MS said he had 2 weeks to submit documentation proving this. If he cannot locate report, he understands he will have to conduct another sampling event. (JS/MS) 04/07/08: 2nd SIR letter send. Due 5/2/308. (JS/MM) 05/05/08: Zeb Youngman from PW Grosser called to notify the Department that PWG would be the consultant. Waiting for signed proposal and payment from Cascardo. (JS/MM) 06/18/08: Reviewing Subsurface Investigation/Spill Closure report. 3 MTBE hot spots (JS/MM) 07/02/08: Install 3 additional MW, implement groundwater monitoring program for a minimum of at least one year. (JS/MM) 08/05/08: Transferred to Kolleeny/Mandac. - JK 10/15/08: PWGrosser was not given permission to install additional wells by owner (JK/MM) 01/06/09: Spoke with Z. Youngman (PWGC), no work conducted on-site. Still needs permission from RP to move forward. Will need to send RP a letter. (JK/KG) 01/07/09: Letter sent to Russell Cascardo requesting work plan for supplemental subsurface investigation (3 wells to be installed and quarterly GW monitoring program implemented). SSIWP due 02/06/09. Letter sent via certified/return receipt mail. Return receipt rec'd (letter signed for on 1/12/09). (JK/KG) 01/12/09: Rec'd phone call from Zeb Youngman stating he had been given permission from RP to proceed with work. PWGC will submit the work plan. Four monitoring wells will be installed; 2 in the former UST area, 1 upgradient and 1 downgradient of the former USTs. (JK/KG) 01/20/09: Rec'd Monitoring Well Installation / Groundwater Monitoring Work Plan dated 01/19/09 from PWGC - under review. (JK/KG) 01/21/09: Work Plan reviewed. The scope of work includes installation of four monitoring wells, a groundwater elevation survey, collection of groundwater samples quarterly for one year, and submission of quarterly groundwater monitoring reports to NYSDEC. The work plan was approved with one modification; soil samples from each well location must be collected and submitted for analysis of VOCs. Approval letter mailed to RP and emailed to PWGC. The first QMR is due 3/27/09.(JK/KG) 02/23/09: On 1/27/09 rec'd phone call from Youngman stating well installation was scheduled for 2/4/09. (JK/KG) 03/11/09: Rec'd Monitoring Well Installation/First Quarter Groundwater Monitoring Report dated 03/10/09 prepared by PWGC. Under review. (JK/KG) 03/12/09: Four monitoring wells were installed on 2/4/09. Groundwater samples were collected on 2/27/09. Monitoring well MW-2 revealed soil and groundwater contamination. Letter sent to Russell Cascardo approving PWGC's recommendation to continue with quarterly monitoring and reporting. If contamination levels do not decline significantly after 2 additional monitoring events a proposal for an active remedial approach will be necessary. Soil: MW-1, MW-3, MW-4: All VOCs non-detect or below RSCOs MW-2: 1,2,4-Trimethylbenzene 24,300 ug/kg, 1,3,5-Trimethylbenzene 6,970 ug/kg, m&p xylene 9,400 ug/kg, n-propylbenzene 2,230 ug/kg Groundwater: MW-1: MTBE (33.2 ug/L) MW-2: Total VOCs (6,465.5 ug/L), Benzene (96.3 ug/L), Ethylbenzene (1,190 ug/L), m&p-Xylene (4,000 ug/L), MW-3: MTBE (30.2 ug/L) MW-4: MTBE (1.17 ug/L) (JK/KG) 05/19/09: Rec'd a message from Zeb Youngman stating that the next quarterly monitoring event will be performed next week. (JK/KG) 06/15/09: Rec'd Second Quarter Groundwater Monitoring Report dated

Map ID
Direction
Distance
Elevation

MAP FINDINGS

Site

Database(s)

EDR ID Number
EPA ID Number

SHOW AUTO SALES -MTBE (Continued)

S105057879

6/15/09 from PW Grosser. MW-1, 2, 3, and 4 were sampled on 5/26/09. Groundwater flow direction is to the west. Text states it is easterly, although the site plan and contours indicated it is to the west. Notified PWGC of discrepancy. Groundwater: MW-1: Total VOCs (46.5 ug/L), MTBE (21.2 ug/L), Benzene (1 ug/L), m&p-Xylene (24.3 ug/L) MW-2: Total VOCs (5,057 ug/L), Benzene (165 ug/L), Ethylbenzene (1,629 ug/L), m&p-Xylene (2,340 ug/L) MW-3: MTBE 40.5 ug/L MW-4: All VOCs non-detect (JK/KG) 06/17/09: Rec'd hard copy of QMR as well as pdf of report with correction to the groundwater flow direction on page 2. Groundwater flow is westerly. (JK/KG) 08/27/09: Rec'd Third Quarter Groundwater Monitoring Report dated 8/26/09 from PW Grosser. MW-1, 2, 3, and 4 were sampled on 8/21/09. PW Grosser recommends continued quarterly monitoring and reporting. Groundwater: MW-1: Total VOCs (28.8 ug/L), MTBE (28 ug/L) MW-2: Total VOCs (2,259 ug/L), Benzene (111 ug/L), Ethylbenzene (1,020 ug/L), m&p-Xylene (642 ug/L) MW-3: MTBE 140 ug/L MW-4: 1,2,4-Trimethylbenzene (1.01 ug/L) This site should be re-evaluated for closure or further action after next QMR is submitted. Work plan submitted in 01/2009 approved quarterly monitoring for one year. (JK/KG) 11/3/09 Spill case transferred from J. Kolleeny to J.A. Maisonave. - JAM 11/4/09 Spoke to Zeb Youngman. He will submit latest GW monitoring results. - JAM 12/15/09 Reviewed Fourth Quarter Groundwater Monitoring Rpt submitted by P.W Grosser Consulting (PWGC) dated December 3, 2009. Four on-site monitoring wells were sampled on Nov. 23, 2009. Sample results show total VOC concentration of 1,250 ug/L in MW-2 (decrease in Total VOCs in well MW-2 for 4th round in a row), MTBE concentrations of 18ug/L and 170ug/L in wells MW-1 and MW-3, respectively, and VOCs were below the detection limit in well MW-4 for the fourth round in a row. MW-4 is the most downgradient well, directly downgradient from well MW-2. PWGC states that the contamination seems to be localized to the former UST area around MW-2 and is not migrating off-site. The area is primarily industrial and there is very little exposure risk. They requested spill closure. Report uploaded to eDocs. I issued a letter today stating that the spill cannot be closed at this time and that one more round of groundwater sampling should be conducted. If contaminant levels continue to decline, PWGC should perform a sensitive receptor survey to demonstrate that the residual contamination poses no threat to human health or the environment. If contaminant levels increase, then additional remedial action may be required. Letter uploaded to eDocs. - JAM 2/23/10 Received a call from Zeb Youngman yesterday. He emailed me the lab data for the last monitoring event, which showed an increase in VOC concentrations (double) in well MW-2. I issued an email and suggested that groundwater monitoring continue and a remedy should be proposed to expedite spill closure. A groundwater monitoring report will be submitted. - JAM 6/9/10 Reviewed the 1st and 2nd Quarter Groundwater Monitoring Reports submitted by P.W Grosser Consulting (PWGC) dated Feb 22, 2010 and May 28, 2010, respectively. Groundwater monitoring was conducted on February 16, 2010 and May 21, 2010. Total VOCs in well MW-2 increased from 1250ug/L in November 2009 to 2523ug/L in February 2010 to 3319ug/L in May 2010. Wells MW-1 and MW-3 have MTBE with concentrations of 5ug/L and 55ug/L, respectively. Well MW-4, which is located directly down-gradient of well MW-2, had ND levels of VOCs. PWG recommend performing one more round of groundwater sampling and if VOC concentrations increase, then the will propose either chemical oxidation or enhanced bioremediation by injecting ORC. Reports are uploaded to eDocs. - JAM 8/26/10 Reviewed 3rd

Map ID
Direction
Distance
Elevation

MAP FINDINGS

Site

Database(s)

EDR ID Number
EPA ID Number

SHOW AUTO SALES -MTBE (Continued)

S105057879

Quarter Groundwater Monitoring Rpt submitted by P.W Grosser Consulting (PWGC) dated Aug 23, 2010. Groundwater monitoring was conducted on Aug 20, 2010. Total VOCs in well MW-2 decreased slightly from 3,319 ug/L in May 2010 to 3,027 ug/L in Aug 2010. Wells MW-1 and MW-3 showed increase in MTBE with concentrations of 35 ug/L and 373 ug/L, resp. Well MW-4, which is located directly down-gradient of well MW-2, had ND levels of VOCs. PWG recommend continuing groundwater sampling. Reports are uploaded to eDocs. - JAM 12/03/10: This spill case transferred from J. Maisonave to J. Kolleeny. Changed spill priority rank to P2, since GW monitoring is being performed. Received hard copy of 4th Quarter 2010 GW Mon Rpt by PW Grosser, dated 11/30/10; sent an email to Zeb Youngman of PWG requesting pdf file of rpt; he sent pdf file by email same day, in eDocs. Will review. - JK 01/04/11: Reviewed GW Monitoring Rpt - Fourth Quarter 2010 by PW Grosser Consulting, dated 11/30/10, received 12/3/10 (in eDocs). Rpt presents results of Nov. 2010 GW sampling event showing decreases in contam in several wells: MW-2 had total VOCs of 1,203 ug/L, down from 3,027 ug/L in Aug. 2010; MW-3 had 286 ug/L tVOCs, down from 373 ug/L in Aug. 2010; MW-1 had 25 ug/L tVOCs, down from 35 ug/L in Aug. 2010. Well down-gradient of worst well (MW-2), MW-4, had only minor exceedance for xylene (6 ug/L). PW Grosser recommends spill closure. I sent letter (in eDocs) to Mr. Russell Cascardo (Fleetrecovery@yahoo.com), cc to Zeb Youngman of PW Grosser, saying spill cannot be closed yet, requesting one or two more sampling events of wells MW-2 and MW-4 to confirm downward trend toward levels acceptable for closure. - JK 03/01/11: Reviewed GW Monitoring Rpt - 1st Quarter 2011 by PW Grosser Consulting, dated 2/22/11 (in eDocs). Rpt presents results of GW samples collected on 2/16/11 from wells MW-2 and MW-4, as requested in my 1/4/11 letter. Data show MW-2 had 1,193 ug/L total VOCs, down slightly from 1,203 ug/L in Nov. 2010; MW-4 was ND. PW Grosser notes that contam is not migrating off-site, and requests spill closure. I sent email (in eDocs) to Mr. Russell Cascardo, cc to Zeb Youngman of PW Grosser, stating that although contam levels appear stable and not migrating, overall levels are too high for spill closure; said DEC requires that GW monitoring (i.e., sampling of MW-2 & MW-4, gauging of all wells) continue until contam levels decrease toward concentrations appropriate for spill closure, and said if contam does not decline further by natural attenuation, some remedial action may be needed. - J. Kolleeny 06/01/11: Received & reviewed GW Monitoring Rpt - 2nd Quarter 2011 by PW Grosser Consulting, dated 5/31/11 (in eDocs). Rpt presents results of GW gauging/sampling on 5/23/11, showing increases in contam in wells MW-2 and MW-3: MW-2 had 2,462 ug/L total VOCs (up from 1,193 ug/L in Feb. 2011) and MW-3 had 769 ug/L tVOCs (up from 286 ug/L when last sampled in Nov. 2010). PW Grosser recommended continued quarterly monitoring of wells MW-2 & MW-4 to document decreasing trend in VOC concentrations and obtain spill closure. I sent email (in eDocs) to RP, Russell Cascardo, stating that quarterly gauging of all 4 site wells and quarterly sampling of MW-2, MW-3 and MW-4, should continue, noting that fluctuating VOC levels may indicate presence of residual soil contam acting as ongoing source, and that if VOC levels remain elevated or increase, remedial action may be needed to move spill toward closure. - JK 12/09/11: Sent email to Zeb Youngman of PW Grosser: Hi Zeb, I was wondering if you have any updated information regarding this spill site? Was 3rd quarter 2011 GW sampling performed? Please let me know. Zeb sent reply: 3rd quarter was not performed. I had spoken to property owner in July about potential

Map ID
Direction
Distance
Elevation

MAP FINDINGS

Site

Database(s)

EDR ID Number
EPA ID Number

SHOW AUTO SALES -MTBE (Continued)

S105057879

chemox/ORC injections to close spill file. He told me to hold off on everything. I then sent email to Mr. Russell Cascardo of Fleet Recovery (RP), cc to Zeb Youngman: Dear Mr. Cascardo: In reviewing my files, I realized that I have not received a monitoring rpt for 3rd quarter of 2011 for this spill site. I contacted consultant who had been working on this project (P.W. Grosser) and was informed that all work at site has been discontinued, at your direction. As I explained in email below, sent on June 1, 2011, latest available GW data for site show levels of dissolved contamination that are too high for spill closure, and data over last several sampling events do not demonstrate a clear downward trend in contaminant levels indicative of ongoing natural attenuation processes that might bring about timely spill closure. Add'l GW monitoring is required, and if contaminant levels do not decrease, remedial actions may be necessary to expedite cleanup of spill case. DEC requires that GW monitoring (sampling and gauging of wells) resume immediately and that a rpt with up-to-date GW quality data be submitted by no later than Jan. 13, 2012. Rpt should include recommendations for further action as appropriate, based on data. Failure to comply with this requirement may result in referral of this spill case to our Office of General Counsel to initiate an enforcement action. Please confirm your receipt of this email, and feel free to contact me if you have any questions. Later that day, received email from RP, Russell Cascardo: Thank you for update, there must be a mix up, I never told anyone at that company to stop testing, I will notify them on Monday to start testing again, thank you. - JK 12/13/11: Received email from Zeb Youngman of P.W. Grosser: Jon, I have spoke with Mr. Cascardo and there had been some miscommunication on my end. We will resume monitoring program immediately. - J. Kolleeny 01/09/12: On 1/3/12, received email from Derek Ersbak of P.W. Grosser with attached pdf file of GW Monitoring Rpt for December 2011 (in eDocs). December 2011 GW data show total VOCs in well MW-2 decreased from 2,462 ug/L in May 2011 to 1,246 ug/L. GW flow map shows more northerly flow direction than previous rpts, which showed GW flow to NW. Rpt recommends spill closure. I sent email to Zeb Youngman of P.W. Grosser, cc's to Russell Cascardo of Fleet Recovery (RP) and Derek Ersbak of P.W. Grosser: I've looked over GW Monitoring Rpt for Dec. 2011 for this site. Rpt notes that total VOCs in well MW-2 (only well with significant residual GW impacts) decreased from 2,462 ug/L in May 2011 to 1,246 ug/L in Dec. 2011. Rpt says that based on continuing downward trend of VOCs in MW-2 and fact that there are no impacts in down-gradient well MW-4, P.W. Grosser recommends spill closure. I am glad to see decrease in well MW-2, but I don't agree that this represents continuing downward trend. It's true that Dec. 2011 result was lower than May 2011 result, but samples for two events before May 2011 event, collected in Nov. 2010 and Feb. 2011, both had total VOCs of ~1,200 ug/L. In fact, latest result of 1,246 ug/L (Dec. 2011) can be seen as return to levels seen in Nov. 2009, when total VOCs in MW-2 were 1,250 ug/L. In other words, it seems to me that contamination in MW-2 has plateau-ed at ~1,200 ug/L, with occasional spikes up to 2,000-3,000 ug/L. I consider total VOCs of 1,200 ug/L to be too high to consider spill closure, especially in absence of clear downward trend. Also, GW flow contours for latest sampling event do not show MW-4 as being directly down-gradient of MW-2, but suggest potential gap in down-gradient well coverage, since MW-4 is northwest of MW-2 but latest contours indicate GW flow more directly to north. I have following suggestions for helping to move this spill case

Map ID
Direction
Distance
Elevation

MAP FINDINGS

Site

Database(s)

EDR ID Number
EPA ID Number

SHOW AUTO SALES -MTBE (Continued)

S105057879

toward closure: 1. For next sampling event, re-develop well MW-2 before collecting samples and see if result is lower. 2. Apply chemical oxidant to area of MW-2 using several temporary injection points advanced immediately up-gradient of well, and continue GW monitoring to see if there is improvement. 3. Excavate well MW-2 and soil in its immediate vicinity (with collection of post-ex end-point soil samples), to remove potential residual soil contam which is keeping VOC levels in that well elevated, then backfill area, replace well and conduct follow-up monitoring to see if there is improvement. It's my understanding that, although significant amount of contam soil was dug out at time of UST removal at site, GW contam was observed during tank pull (sheen and odors), but no actual GW remediation has been performed to date. Therefore, it may be appropriate to consider implementing suggestion 2 or 3. Of course, I am open to other remedial recommendations you might have. Feel free to contact me with any questions or comments. - J. Kolleeny 03/26/12: On 3/20/12, received CD with GW Mon Rpt for March 2012 by P.W. Grosser Consulting, Inc., dated 3/19/12 (in eDocs). Rpt presents GW data for 3/2/12 sampling event, plus historical data. March 2012 results show contaminant levels in worst well, MW-2, decreased significantly, with 254 ug/L total VOCs (down from 1,246 ug/L in Dec. 2011). Well MW-3 had 173 ug/L tVOCs (up from ND in Dec. 2011, but below 769 ug/L in May 2011 and 286 ug/L in Nov. 2010. Down-gradient well MW-4 was ND, consistent with earlier rounds showing ND or only traces of VOCs. PW Grosser concludes that GW contam is not migrating off-site and will naturally degrade over time. They recommend one more round of GW sampling in June 2012 to confirm that contaminant levels are remaining stable and confined to site, and suggest that request for spill closure be reconsidered based on results of June 2012 sampling. On 3/26/12, I sent email (in eDocs) to RP, Russell Cascardo, cc's to Derek Ersbak, James Rhodes and Bryan Devaux of PW Grosser, agreeing with this recommendation. - J. Kolleeny 06/20/12: Reviewed GW Monitoring Rpt - June 2012 by P.W. Grosser Consulting, Inc., dated 6/18/12 (in eDocs). Rpt presents results of GW sampling performed on 6/5/12, plus historical GW sampling data. Worst well, MW-2, had 1,230 ug/L total VOCs, up from 245 ug/L in March 2012 but consistent with Dec. 2011 result of 1,246 ug/L tVOCs. Well MW-3 had 14 ug/L MTBE, down from 173 ug/L MTBE in March 2012. Down-gradient well MW-4 was ND. PW Grosser concludes that residual contam is not migrating off site, contam has decreased from higher levels found when wells were first installed & sampled, and residual contam will naturally degrade over time. In addition, down-gradient properties are manufacturing-industrial, not residential - no schools, hospitals, day care ctrs, etc. Based on all these factors, PW Grosser recommends spill closure. I discussed with my supervisor Vadim Brevdo, and decided to close spill case. Issued spill closure letter (in eDocs) to RP Russell Cascardo, with cc's to Derek Ersbak, James Rhodes and Bryan Devaux of PW Grosser. - J. Kolleeny "

Remarks: "CALLER STATES THERE IS A FORMER GASOLINE STATION AND NOW IT IS DISCOVERED THAT THERE IS GAS LEAK FROM ONE OF THE TANKS. 20 YDS OF SOIL HAVE BEEN STOCK PILED SO FAR. ALL SOIL IS GOING TO BE REMOVED"

All Materials:

Site ID: 177001
Operable Unit ID: 839178
Operable Unit: 01
Material ID: 2159413
Material Code: 1213A

Map ID
Direction
Distance
Elevation

MAP FINDINGS

Site

Database(s)

EDR ID Number
EPA ID Number

SHOW AUTO SALES -MTBE (Continued)

S105057879

Material Name: MTBE (methyl-tert-butyl ether)
Case No.: 01634044
Material FA: Hazardous Material
Quantity: Not reported
Units: Not reported
Recovered: Not reported
Oxygenate: True

Site ID: 177001
Operable Unit ID: 839178
Operable Unit: 01
Material ID: 2159414
Material Code: 2645A
Material Name: BTEX
Case No.: Not reported
Material FA: Oxygenates
Quantity: Not reported
Units: Not reported
Recovered: Not reported
Oxygenate: True

Site ID: 177001
Operable Unit ID: 839178
Operable Unit: 01
Material ID: 534560
Material Code: 0009
Material Name: gasoline
Case No.: Not reported
Material FA: Petroleum
Quantity: .00
Units: G
Recovered: .00
Oxygenate: True

J94
South
< 1/8
0.080 mi.
425 ft.

RONNIE AUTO REPAIR
4001 2ND AVENUE
BROOKLYN, NY 11232
Site 9 of 18 in cluster J

NY AST A100295090
N/A

Relative:
Higher
Actual:
16 ft.

AST:
Name: RONNIE AUTO REPAIR
Address: 4001 2ND AVENUE
City,State,Zip: BROOKLYN, NY 11232
Region: STATE
DEC Region: 2
Site Status: Active
Facility Id: 2-601566
Program Type: PBS
UTM X: 583611.61246
UTM Y: 4500866.34944
Expiration Date: 04/15/2023
Site Type: Auto Service/Repair (No Gasoline Sales)
Affiliation Records:
Site Id: 23528
Affiliation Type: Facility Owner

Map ID
Direction
Distance
Elevation

MAP FINDINGS

Site

Database(s)
EDR ID Number
EPA ID Number

RONNIE AUTO REPAIR (Continued)

A100295090

Company Name: CASCARDP RISS B.
Contact Type: OWNER
Contact Name: MAZHAR BAKKOUR
Address1: 621 RPCLAWAU ST.
Address2: Not reported
City: STATEN ISLAND
State: NY
Zip Code: 10307
Country Code: 001
Phone: (718) 369-7496
EMail: Not reported
Fax Number: Not reported
Modified By: DAFRANCI
Date Last Modified: 2018-02-23

Site Id: 23528
Affiliation Type: Mail Contact
Company Name: RONNIE AUTO REPAIR
Contact Type: Not reported
Contact Name: MAZHAR BAKKOUR
Address1: 4001 2ND AVENUE
Address2: Not reported
City: BROOKLYN
State: NY
Zip Code: 11232
Country Code: 001
Phone: (718) 369-7496
EMail: ERSINUYUG@HOTMAIL.COM
Fax Number: Not reported
Modified By: DAFRANCI
Date Last Modified: 2018-02-23

Site Id: 23528
Affiliation Type: Facility Operator
Company Name: MIKES AUTO REPAIR INC.
Contact Type: Not reported
Contact Name: MECHANIC SHOP
Address1: Not reported
Address2: Not reported
City: Not reported
State: NN
Zip Code: Not reported
Country Code: 001
Phone: (718) 369-7496
EMail: Not reported
Fax Number: Not reported
Modified By: TRANSLAT
Date Last Modified: 2004-03-04

Site Id: 23528
Affiliation Type: Emergency Contact
Company Name: MAZHAR BAKKOUR
Contact Type: Not reported
Contact Name: MECHANIC SHOP
Address1: Not reported
Address2: Not reported
City: Not reported

Map ID
Direction
Distance
Elevation

MAP FINDINGS

Site

Database(s)

EDR ID Number
EPA ID Number

RONNIE AUTO REPAIR (Continued)

A100295090

State: NN
Zip Code: Not reported
Country Code: 001
Phone: (718) 369-7496
EMail: Not reported
Fax Number: Not reported
Modified By: TRANSLAT
Date Last Modified: 2004-03-04

Tank Info:

Tank Number: 001
Tank Id: 166887
Material Code: 0022
Common Name of Substance: Waste Oil/Used Oil

Equipment Records:

D00 - Pipe Type - No Piping
J00 - Dispenser - None
G00 - Tank Secondary Containment - None
B00 - Tank External Protection - None
C00 - Pipe Location - No Piping
F00 - Pipe External Protection - None
H00 - Tank Leak Detection - None
I00 - Overfill - None
A00 - Tank Internal Protection - None

Tank Location: Aboveground - contact with soil.... Tank bottom rests on soil, allowing no visual inspection.

Tank Type: Steel/Carbon Steel/Iron
Tank Status: In Service
Pipe Model: Not reported
Install Date: 01/01/2001
Capacity Gallons: 500
Tightness Test Method: NN
Date Test: Not reported
Next Test Date: Not reported
Date Tank Closed: Not reported
Register: True
Modified By: KAKYER
Last Modified: 04/14/2017
Material Name: waste oil/used oil

J95
South
< 1/8
0.080 mi.
425 ft.

RONNIE AUTO REPAIR
4001 2ND AVENUE
BROOKLYN, NY 11232

NY UST U004078130
N/A

Site 10 of 18 in cluster J

Relative:
Higher
Actual:
16 ft.

UST:
Name: RONNIE AUTO REPAIR
Address: 4001 2ND AVENUE
City,State,Zip: BROOKLYN, NY 11232
Id/Status: 2-601566 / Active
Program Type: PBS
Region: STATE
DEC Region: 2
Expiration Date: 04/15/2023

Map ID
Direction
Distance
Elevation

MAP FINDINGS

Site

Database(s)

EDR ID Number
EPA ID Number

RONNIE AUTO REPAIR (Continued)

U004078130

UTM X: 583611.61246
UTM Y: 4500866.34944
Site Type: Auto Service/Repair (No Gasoline Sales)

Affiliation Records:

Site Id: 23528
Affiliation Type: Facility Owner
Company Name: CASCARDP RISS B.
Contact Type: OWNER
Contact Name: MAZHAR BAKKOUR
Address1: 621 RPCLAWAU ST.
Address2: Not reported
City: STATEN ISLAND
State: NY
Zip Code: 10307
Country Code: 001
Phone: (718) 369-7496
EMail: Not reported
Fax Number: Not reported
Modified By: DAFRANCI
Date Last Modified: 2018-02-23

Site Id: 23528
Affiliation Type: Mail Contact
Company Name: RONNIE AUTO REPAIR
Contact Type: Not reported
Contact Name: MAZHAR BAKKOUR
Address1: 4001 2ND AVENUE
Address2: Not reported
City: BROOKLYN
State: NY
Zip Code: 11232
Country Code: 001
Phone: (718) 369-7496
EMail: ERSINUYUG@HOTMAIL.COM
Fax Number: Not reported
Modified By: DAFRANCI
Date Last Modified: 2018-02-23

Site Id: 23528
Affiliation Type: Facility Operator
Company Name: MIKES AUTO REPAIR INC.
Contact Type: Not reported
Contact Name: MECHANIC SHOP
Address1: Not reported
Address2: Not reported
City: Not reported
State: NN
Zip Code: Not reported
Country Code: 001
Phone: (718) 369-7496
EMail: Not reported
Fax Number: Not reported
Modified By: TRANSLAT
Date Last Modified: 2004-03-04

Site Id: 23528
Affiliation Type: Emergency Contact

Map ID
Direction
Distance
Elevation

MAP FINDINGS

Site

Database(s)

EDR ID Number
EPA ID Number

RONNIE AUTO REPAIR (Continued)

U004078130

Company Name: MAZHAR BAKKOUR
Contact Type: Not reported
Contact Name: MECHANIC SHOP
Address1: Not reported
Address2: Not reported
City: Not reported
State: NN
Zip Code: Not reported
Country Code: 001
Phone: (718) 369-7496
EMail: Not reported
Fax Number: Not reported
Modified By: TRANSLAT
Date Last Modified: 2004-03-04

Tank Info:

Tank Number: 001-A
Tank ID: 10255
Tank Status: Closed - Removed
Material Name: Closed - Removed
Capacity Gallons: 550
Install Date: 09/01/1947
Date Tank Closed: 06/08/1901
Registered: True
Tank Location: Underground
Tank Type: Steel/carbon steel
Material Code: 0009
Common Name of Substance: Gasoline

Tightness Test Method: 03
Date Test: 05/01/1996
Next Test Date: Not reported
Pipe Model: Not reported
Modified By: TRANSLAT
Last Modified: 04/14/2017

Equipment Records:

D02 - Pipe Type - Galvanized Steel
F00 - Pipe External Protection - None
B00 - Tank External Protection - None
I01 - Overfill - Float Vent Valve
A00 - Tank Internal Protection - None
G00 - Tank Secondary Containment - None
J02 - Dispenser - Suction Dispenser
C02 - Pipe Location - Underground/On-ground
H00 - Tank Leak Detection - None

Tank Number: 002
Tank ID: 46882
Tank Status: Closed - Removed
Material Name: Closed - Removed
Capacity Gallons: 550
Install Date: 09/01/1947
Date Tank Closed: 06/08/2001
Registered: True

Map ID
Direction
Distance
Elevation

MAP FINDINGS

Site

Database(s)

EDR ID Number
EPA ID Number

RONNIE AUTO REPAIR (Continued)

U004078130

Tank Location: Underground
Tank Type: Steel/carbon steel
Material Code: 0009
Common Name of Substance: Gasoline

Tightness Test Method: 03
Date Test: 05/01/1996
Next Test Date: Not reported
Pipe Model: Not reported
Modified By: TRANSLAT
Last Modified: 04/14/2017

Equipment Records:

H00 - Tank Leak Detection - None
B00 - Tank External Protection - None
D02 - Pipe Type - Galvanized Steel
F00 - Pipe External Protection - None
I01 - Overfill - Float Vent Valve
A00 - Tank Internal Protection - None
G00 - Tank Secondary Containment - None
J02 - Dispenser - Suction Dispenser
C02 - Pipe Location - Underground/On-ground

Tank Number: 003
Tank ID: 46883
Tank Status: Closed - Removed
Material Name: Closed - Removed
Capacity Gallons: 550
Install Date: 09/01/1947
Date Tank Closed: 06/08/2001
Registered: True
Tank Location: Underground
Tank Type: Steel/carbon steel
Material Code: 0009
Common Name of Substance: Gasoline

Tightness Test Method: 03
Date Test: 05/01/1996
Next Test Date: Not reported
Pipe Model: Not reported
Modified By: TRANSLAT
Last Modified: 04/14/2017

Equipment Records:

B00 - Tank External Protection - None
D02 - Pipe Type - Galvanized Steel
F00 - Pipe External Protection - None
C02 - Pipe Location - Underground/On-ground
G00 - Tank Secondary Containment - None
J02 - Dispenser - Suction Dispenser
A00 - Tank Internal Protection - None
I01 - Overfill - Float Vent Valve
H00 - Tank Leak Detection - None

Tank Number: 004
Tank ID: 46884

Map ID
Direction
Distance
Elevation

MAP FINDINGS

Site

Database(s)

EDR ID Number
EPA ID Number

RONNIE AUTO REPAIR (Continued)

U004078130

Tank Status: Closed - Removed
Material Name: Closed - Removed
Capacity Gallons: 550
Install Date: 09/01/1947
Date Tank Closed: 06/08/2001
Registered: True
Tank Location: Underground
Tank Type: Steel/carbon steel
Material Code: 0008
Common Name of Substance: Diesel

Tightness Test Method: 03
Date Test: 05/01/1996
Next Test Date: Not reported
Pipe Model: Not reported
Modified By: TRANSLAT
Last Modified: 04/14/2017

Equipment Records:

B00 - Tank External Protection - None
D02 - Pipe Type - Galvanized Steel
F00 - Pipe External Protection - None
H00 - Tank Leak Detection - None
C02 - Pipe Location - Underground/On-ground
G00 - Tank Secondary Containment - None
J02 - Dispenser - Suction Dispenser
A00 - Tank Internal Protection - None
I01 - Overfill - Float Vent Valve

Tank Number: 005
Tank ID: 46885
Tank Status: Closed - Removed
Material Name: Closed - Removed
Capacity Gallons: 550
Install Date: 09/01/1947
Date Tank Closed: 06/08/2001
Registered: True
Tank Location: Underground
Tank Type: Steel/carbon steel
Material Code: 0008
Common Name of Substance: Diesel

Tightness Test Method: 03
Date Test: 05/01/1996
Next Test Date: Not reported
Pipe Model: Not reported
Modified By: TRANSLAT
Last Modified: 04/14/2017

Equipment Records:

C02 - Pipe Location - Underground/On-ground
G00 - Tank Secondary Containment - None
J02 - Dispenser - Suction Dispenser
H00 - Tank Leak Detection - None
B00 - Tank External Protection - None
D02 - Pipe Type - Galvanized Steel
F00 - Pipe External Protection - None

Map ID
Direction
Distance
Elevation

MAP FINDINGS

Site

Database(s)

EDR ID Number
EPA ID Number

RONNIE AUTO REPAIR (Continued)

U004078130

A00 - Tank Internal Protection - None
I01 - Overfill - Float Vent Valve

Tank Number: 006
Tank ID: 46886
Tank Status: Closed - Removed
Material Name: Closed - Removed
Capacity Gallons: 550
Install Date: 09/01/1967
Date Tank Closed: 06/08/2001
Registered: True
Tank Location: Underground
Tank Type: Steel/carbon steel
Material Code: 0008
Common Name of Substance: Diesel

Tightness Test Method: 03
Date Test: 05/01/1996
Next Test Date: Not reported
Pipe Model: Not reported
Modified By: TRANSLAT
Last Modified: 04/14/2017

Equipment Records:

D02 - Pipe Type - Galvanized Steel
F00 - Pipe External Protection - None
B00 - Tank External Protection - None
I01 - Overfill - Float Vent Valve
A00 - Tank Internal Protection - None
G00 - Tank Secondary Containment - None
J02 - Dispenser - Suction Dispenser
C02 - Pipe Location - Underground/On-ground
H00 - Tank Leak Detection - None

Tank Number: 007
Tank ID: 60781
Tank Status: Closed - Removed
Material Name: Closed - Removed
Capacity Gallons: 550
Install Date: Not reported
Date Tank Closed: 06/08/2001
Registered: True
Tank Location: Underground
Tank Type: Steel/carbon steel
Material Code: 0022
Common Name of Substance: Waste Oil/Used Oil

Tightness Test Method: NN
Date Test: Not reported
Next Test Date: Not reported
Pipe Model: Not reported
Modified By: TRANSLAT
Last Modified: 04/14/2017

Equipment Records:

B00 - Tank External Protection - None

Map ID
Direction
Distance
Elevation

MAP FINDINGS

Site

Database(s)

EDR ID Number
EPA ID Number

RONNIE AUTO REPAIR (Continued)

U004078130

C00 - Pipe Location - No Piping
F00 - Pipe External Protection - None
H00 - Tank Leak Detection - None
I00 - Overfill - None
A00 - Tank Internal Protection - None
G99 - Tank Secondary Containment - Other
D00 - Pipe Type - No Piping

L96
SSE
< 1/8
0.081 mi.
427 ft.

CONSOLIDATED EDISON
257 W 39TH ST
BROOKLYN, NY 11201
Site 2 of 4 in cluster L

NY MANIFEST **1009234307**
N/A

Relative:
Higher
Actual:
15 ft.

NY MANIFEST:
Name: CONSOLIDATED EDISON
Address: 257 W 39TH ST
City,State,Zip: BROOKLYN, NY 11201
Country: USA
EPA ID: NYP000928200
Facility Status: Not reported
Location Address 1: 257 W 39TH ST
Code: BP
Location Address 2: Not reported
Total Tanks: Not reported
Location City: BROOKLYN
Location State: NY
Location Zip: 11201
Location Zip 4: Not reported

NY MANIFEST:
EPAID: NYP000928200
Mailing Name: CONSOLIDATED EDISON
Mailing Contact: FRANKLIN MURRAY
Mailing Address 1: 4 IRVING PLACE RM 828
Mailing Address 2: Not reported
Mailing City: NEW YORK
Mailing State: NY
Mailing Zip: 10003
Mailing Zip 4: Not reported
Mailing Country: USA
Mailing Phone: 2124602808

J97
South
< 1/8
0.088 mi.
463 ft.

LACQUER & CHEMICAL CORP
214 40TH ST
BROOKLYN, NY 11232
Site 11 of 18 in cluster J

RCRA NonGen / NLR **1000350645**
FINDS **NYD001330232**
ECHO
NY MANIFEST

Relative:
Higher
Actual:
17 ft.

RCRA NonGen / NLR:
Date Form Received by Agency: 20070101
Handler Name: LACQUER & CHEMICAL CORP
Handler Address: 214 40TH ST
Handler City,State,Zip: BROOKLYN, NY 11232-2810
EPA ID: NYD001330232
Contact Name: Not reported

Map ID
 Direction
 Distance
 Elevation

MAP FINDINGS

Site

Database(s)

EDR ID Number
 EPA ID Number

LACQUER & CHEMICAL CORP (Continued)

1000350645

Contact Address:	40TH ST
Contact City,State,Zip:	BROOKLYN, NY 11232
Contact Telephone:	Not reported
Contact Fax:	Not reported
Contact Email:	Not reported
Contact Title:	Not reported
EPA Region:	02
Land Type:	Not reported
Federal Waste Generator Description:	Not a generator, verified
Non-Notifier:	Not reported
Biennial Report Cycle:	Not reported
Accessibility:	Not reported
Active Site Indicator:	Not reported
State District Owner:	NY
State District:	NYSDEC R2
Mailing Address:	40TH ST
Mailing City,State,Zip:	BROOKLYN, NY 11232
Owner Name:	LACQUER & CHEMICAL CORP
Owner Type:	Private
Operator Name:	LACQUER & CHEMICAL CORP
Operator Type:	Private
Short-Term Generator Activity:	No
Importer Activity:	No
Mixed Waste Generator:	No
Transporter Activity:	No
Transfer Facility Activity:	No
Recycler Activity with Storage:	No
Small Quantity On-Site Burner Exemption:	No
Smelting Melting and Refining Furnace Exemption:	No
Underground Injection Control:	No
Off-Site Waste Receipt:	No
Universal Waste Indicator:	No
Universal Waste Destination Facility:	No
Federal Universal Waste:	No
Active Site Fed-Reg Treatment Storage and Disposal Facility:	Not reported
Active Site Converter Treatment storage and Disposal Facility:	Not reported
Active Site State-Reg Treatment Storage and Disposal Facility:	Not reported
Active Site State-Reg Handler:	---
Federal Facility Indicator:	Not reported
Hazardous Secondary Material Indicator:	NN
Sub-Part K Indicator:	Not reported
Commercial TSD Indicator:	No
Treatment Storage and Disposal Type:	Not reported
2018 GPRC Permit Baseline:	Not on the Baseline
2018 GPRC Renewals Baseline:	Not on the Baseline
Permit Renewals Workload Universe:	Not reported
Permit Workload Universe:	Not reported
Permit Progress Universe:	Not reported
Post-Closure Workload Universe:	Not reported
Closure Workload Universe:	Not reported
202 GPRC Corrective Action Baseline:	No
Corrective Action Workload Universe:	No
Subject to Corrective Action Universe:	No
Non-TSDs Where RCRA CA has Been Imposed Universe:	No
TSDs Potentially Subject to CA Under 3004 (u)/(v) Universe:	No
TSDs Only Subject to CA under Discretionary Auth Universe:	No
Corrective Action Priority Ranking:	No NCAPS ranking

Map ID
Direction
Distance
Elevation

MAP FINDINGS

Site

Database(s)

EDR ID Number
EPA ID Number

LACQUER & CHEMICAL CORP (Continued)

1000350645

Environmental Control Indicator:	No
Institutional Control Indicator:	No
Human Exposure Controls Indicator:	N/A
Groundwater Controls Indicator:	N/A
Operating TSDF Universe:	Not reported
Full Enforcement Universe:	Not reported
Significant Non-Complier Universe:	No
Unaddressed Significant Non-Complier Universe:	No
Addressed Significant Non-Complier Universe:	No
Significant Non-Complier With a Compliance Schedule Universe:	No
Financial Assurance Required:	Not reported
Handler Date of Last Change:	20150414
Recognized Trader-Importer:	No
Recognized Trader-Exporter:	No
Importer of Spent Lead Acid Batteries:	No
Exporter of Spent Lead Acid Batteries:	No
Recycler Activity Without Storage:	Not reported
Manifest Broker:	Not reported
Sub-Part P Indicator:	No

Hazardous Waste Summary:

Waste Code:	D001
Waste Description:	IGNITABLE WASTE
Waste Code:	F017
Waste Description:	Not Defined
Waste Code:	K078
Waste Description:	Not Defined
Waste Code:	U002
Waste Description:	2-PROPANONE (I) (OR) ACETONE (I)
Waste Code:	U031
Waste Description:	1-BUTANOL (I) (OR) N-BUTYL ALCOHOL (I)
Waste Code:	U112
Waste Description:	ACETIC ACID, ETHYL ESTER (I) (OR) ETHYL ACETATE (I)
Waste Code:	U161
Waste Description:	4-METHYL-2-PENTANONE (I) (OR) METHYL ISOBUTYL KETONE (I) (OR) PENTANOL, 4-METHYL-
Waste Code:	U220
Waste Description:	BENZENE, METHYL- (OR) TOLUENE
Waste Code:	U239
Waste Description:	BENZENE, DIMETHYL- (I,T) (OR) XYLENE (I)

Handler - Owner Operator:

Owner/Operator Indicator:	Owner
Owner/Operator Name:	LACQUER & CHEMICAL CORP
Legal Status:	Private
Date Became Current:	Not reported
Date Ended Current:	Not reported

Map ID
Direction
Distance
Elevation

MAP FINDINGS

Site

Database(s)

EDR ID Number
EPA ID Number

LACQUER & CHEMICAL CORP (Continued)

1000350645

Owner/Operator Address: NOT REQUIRED
Owner/Operator City,State,Zip: NOT REQUIRED, WY 99999
Owner/Operator Telephone: 212-555-1212
Owner/Operator Telephone Ext: Not reported
Owner/Operator Fax: Not reported
Owner/Operator Email: Not reported

Owner/Operator Indicator: Owner
Owner/Operator Name: LACQUER & CHEMICAL CORP
Legal Status: Private
Date Became Current: Not reported
Date Ended Current: Not reported
Owner/Operator Address: NOT REQUIRED
Owner/Operator City,State,Zip: NOT REQUIRED, WY 99999
Owner/Operator Telephone: 212-555-1212
Owner/Operator Telephone Ext: Not reported
Owner/Operator Fax: Not reported
Owner/Operator Email: Not reported

Owner/Operator Indicator: Operator
Owner/Operator Name: LACQUER & CHEMICAL CORP
Legal Status: Private
Date Became Current: Not reported
Date Ended Current: Not reported
Owner/Operator Address: NOT REQUIRED
Owner/Operator City,State,Zip: NOT REQUIRED, WY 99999
Owner/Operator Telephone: 212-555-1212
Owner/Operator Telephone Ext: Not reported
Owner/Operator Fax: Not reported
Owner/Operator Email: Not reported

Historic Generators:

Receive Date: 19990708
Handler Name: LACQUER & CHEMICAL CORP
Federal Waste Generator Description: Not a generator, verified
State District Owner: NY
Large Quantity Handler of Universal Waste: No
Recognized Trader Importer: No
Recognized Trader Exporter: No
Spent Lead Acid Battery Importer: No
Spent Lead Acid Battery Exporter: No
Current Record: No
Non Storage Recycler Activity: Not reported
Electronic Manifest Broker: Not reported

Receive Date: 20060101
Handler Name: LACQUER & CHEMICAL CORP
Federal Waste Generator Description: Not a generator, verified
State District Owner: NY
Large Quantity Handler of Universal Waste: No
Recognized Trader Importer: No
Recognized Trader Exporter: No
Spent Lead Acid Battery Importer: No
Spent Lead Acid Battery Exporter: No
Current Record: No
Non Storage Recycler Activity: Not reported
Electronic Manifest Broker: Not reported

Map ID
Direction
Distance
Elevation

MAP FINDINGS

Site

Database(s)

EDR ID Number
EPA ID Number

LACQUER & CHEMICAL CORP (Continued)

1000350645

Receive Date: 20070101
Handler Name: LACQUER & CHEMICAL CORP
Federal Waste Generator Description: Not a generator, verified
State District Owner: NY
Large Quantity Handler of Universal Waste: No
Recognized Trader Importer: No
Recognized Trader Exporter: No
Spent Lead Acid Battery Importer: No
Spent Lead Acid Battery Exporter: No
Current Record: Yes
Non Storage Recycler Activity: Not reported
Electronic Manifest Broker: Not reported

Receive Date: 19801204
Handler Name: LACQUER & CHEMICAL CORP
Federal Waste Generator Description: Large Quantity Generator
State District Owner: NY
Large Quantity Handler of Universal Waste: No
Recognized Trader Importer: No
Recognized Trader Exporter: No
Spent Lead Acid Battery Importer: No
Spent Lead Acid Battery Exporter: No
Current Record: No
Non Storage Recycler Activity: Not reported
Electronic Manifest Broker: Not reported

List of NAICS Codes and Descriptions:

NAICS Code: 32551
NAICS Description: PAINT AND COATING MANUFACTURING

Facility Has Received Notices of Violation:

Found Violation: No
Agency Which Determined Violation: Not reported
Violation Short Description: Not reported
Date Violation was Determined: Not reported
Actual Return to Compliance Date: Not reported
Return to Compliance Qualifier: Not reported
Violation Responsible Agency: Not reported
Scheduled Compliance Date: Not reported
Enforcement Identifier: Not reported
Date of Enforcement Action: Not reported
Enforcement Responsible Agency: Not reported
Enforcement Docket Number: Not reported
Enforcement Attorney: Not reported
Corrective Action Component: Not reported
Appeal Initiated Date: Not reported
Appeal Resolution Date: Not reported
Disposition Status Date: Not reported
Disposition Status: Not reported
Disposition Status Description: Not reported
Consent/Final Order Sequence Number: Not reported
Consent/Final Order Respondent Name: Not reported
Consent/Final Order Lead Agency: Not reported
Enforcement Type: Not reported
Enforcement Responsible Person: Not reported
Enforcement Responsible Sub-Organization: Not reported

Map ID
Direction
Distance
Elevation

MAP FINDINGS

Site

Database(s)

EDR ID Number
EPA ID Number

LACQUER & CHEMICAL CORP (Continued)

1000350645

SEP Sequence Number: Not reported
SEP Expenditure Amount: Not reported
SEP Scheduled Completion Date: Not reported
SEP Actual Date: Not reported
SEP Defaulted Date: Not reported
SEP Type: Not reported
SEP Type Description: Not reported
Proposed Amount: Not reported
Final Monetary Amount: Not reported
Paid Amount: Not reported
Final Count: Not reported
Final Amount: Not reported

Evaluation Action Summary:

Evaluation Date: 19870506
Evaluation Responsible Agency: State
Found Violation: No
Evaluation Type Description: COMPLIANCE EVALUATION INSPECTION ON-SITE
Evaluation Responsible Person Identifier: NYDEC
Evaluation Responsible Sub-Organization: Not reported
Actual Return to Compliance Date: Not reported
Scheduled Compliance Date: Not reported
Date of Request: Not reported
Date Response Received: Not reported
Request Agency: Not reported
Former Citation: Not reported

FINDS:

Registry ID: 110009464034

Click Here:

Environmental Interest/Information System:

RCRAInfo is a national information system that supports the Resource Conservation and Recovery Act (RCRA) program through the tracking of events and activities related to facilities that generate, transport, and treat, store, or dispose of hazardous waste. RCRAInfo allows RCRA program staff to track the notification, permit, compliance, and corrective action activities required under RCRA.

[Click this hyperlink](#) while viewing on your computer to access additional FINDS: detail in the EDR Site Report.

ECHO:

Envid: 1000350645
Registry ID: 110009464034
DFR URL: <http://echo.epa.gov/detailed-facility-report?fid=110009464034>
Name: LACQUER & CHEMICAL CORP
Address: 214 40TH ST
City,State,Zip: BROOKLYN, NY 11232

NY MANIFEST:

Name: LACQUER & CHEMICAL CORP
Address: 214 40TH ST
City,State,Zip: BROOKLYN, NY 11232-2810
Country: USA

Map ID
 Direction
 Distance
 Elevation

MAP FINDINGS

Site

Database(s)

EDR ID Number
 EPA ID Number

LACQUER & CHEMICAL CORP (Continued)

1000350645

EPA ID: NYD001330232
 Facility Status: Not reported
 Location Address 1: 214 40TH ST
 Code: BP
 Location Address 2: Not reported
 Total Tanks: Not reported
 Location City: BROOKLYN
 Location State: NY
 Location Zip: 11232
 Location Zip 4: Not reported

NY MANIFEST:

EPAID: NYD001330232
 Mailing Name: LACQUER & CHEMICAL CORP
 Mailing Contact: FLAUMENHAFT DAVID PRESID
 Mailing Address 1: 214 40TH ST
 Mailing Address 2: Not reported
 Mailing City: BROOKLYN
 Mailing State: NY
 Mailing Zip: 11232
 Mailing Zip 4: Not reported
 Mailing Country: USA
 Mailing Phone: 2127883131

J98
South
< 1/8
0.088 mi.
463 ft.

INDUSTRIAL FINISHING PRODUCTS INC
214 40TH ST
BROOKLYN, NY 11232
Site 12 of 18 in cluster J

RCRA NonGen / NLR 1000428070
NY MANIFEST NYD981134661

Relative:
Higher
Actual:
17 ft.

RCRA NonGen / NLR:
 Date Form Received by Agency: 20070101
 Handler Name: INDUSTRIAL FINISHING PRODUCTS INC
 Handler Address: 214 40TH ST
 Handler City,State,Zip: BROOKLYN, NY 11232
 EPA ID: NYD981134661
 Contact Name: Not reported
 Contact Address: 40TH ST
 Contact City,State,Zip: BROOKLYN, NY 11232
 Contact Telephone: Not reported
 Contact Fax: Not reported
 Contact Email: Not reported
 Contact Title: Not reported
 EPA Region: 02
 Land Type: Not reported
 Federal Waste Generator Description: Not a generator, verified
 Non-Notifier: X
 Biennial Report Cycle: Not reported
 Accessibility: Not reported
 Active Site Indicator: Not reported
 State District Owner: NY
 State District: NYSDEC R2
 Mailing Address: 40TH ST
 Mailing City,State,Zip: BROOKLYN, NY 11232
 Owner Name: ANDREW GALGANO
 Owner Type: Private
 Operator Name: ANDREW GALGANO

Map ID
 Direction
 Distance
 Elevation

MAP FINDINGS

Site

Database(s)

EDR ID Number
 EPA ID Number

INDUSTRIAL FINISHING PRODUCTS INC (Continued)

1000428070

Operator Type:	Private
Short-Term Generator Activity:	No
Importer Activity:	No
Mixed Waste Generator:	No
Transporter Activity:	No
Transfer Facility Activity:	No
Recycler Activity with Storage:	No
Small Quantity On-Site Burner Exemption:	No
Smelting Melting and Refining Furnace Exemption:	No
Underground Injection Control:	No
Off-Site Waste Receipt:	No
Universal Waste Indicator:	No
Universal Waste Destination Facility:	No
Federal Universal Waste:	No
Active Site Fed-Reg Treatment Storage and Disposal Facility:	Not reported
Active Site Converter Treatment storage and Disposal Facility:	Not reported
Active Site State-Reg Treatment Storage and Disposal Facility:	Not reported
Active Site State-Reg Handler:	---
Federal Facility Indicator:	Not reported
Hazardous Secondary Material Indicator:	NN
Sub-Part K Indicator:	Not reported
Commercial TSD Indicator:	No
Treatment Storage and Disposal Type:	Not reported
2018 GPRA Permit Baseline:	Not on the Baseline
2018 GPRA Renewals Baseline:	Not on the Baseline
Permit Renewals Workload Universe:	Not reported
Permit Workload Universe:	Not reported
Permit Progress Universe:	Not reported
Post-Closure Workload Universe:	Not reported
Closure Workload Universe:	Not reported
202 GPRA Corrective Action Baseline:	No
Corrective Action Workload Universe:	No
Subject to Corrective Action Universe:	No
Non-TSDFs Where RCRA CA has Been Imposed Universe:	No
TSDFs Potentially Subject to CA Under 3004 (u)/(v) Universe:	No
TSDFs Only Subject to CA under Discretionary Auth Universe:	No
Corrective Action Priority Ranking:	No NCAPS ranking
Environmental Control Indicator:	No
Institutional Control Indicator:	No
Human Exposure Controls Indicator:	N/A
Groundwater Controls Indicator:	N/A
Operating TSDF Universe:	Not reported
Full Enforcement Universe:	Not reported
Significant Non-Complier Universe:	No
Unaddressed Significant Non-Complier Universe:	No
Addressed Significant Non-Complier Universe:	No
Significant Non-Complier With a Compliance Schedule Universe:	No
Financial Assurance Required:	Not reported
Handler Date of Last Change:	20150414
Recognized Trader-Importer:	No
Recognized Trader-Exporter:	No
Importer of Spent Lead Acid Batteries:	No
Exporter of Spent Lead Acid Batteries:	No
Recycler Activity Without Storage:	Not reported
Manifest Broker:	Not reported
Sub-Part P Indicator:	No

Map ID
Direction
Distance
Elevation

MAP FINDINGS

Site

Database(s)

EDR ID Number
EPA ID Number

INDUSTRIAL FINISHING PRODUCTS INC (Continued)

1000428070

Hazardous Waste Summary:

Waste Code: NONE
Waste Description: Not Defined

Handler - Owner Operator:

Owner/Operator Indicator: Owner
Owner/Operator Name: ANDREW GALGANO
Legal Status: Private
Date Became Current: Not reported
Date Ended Current: Not reported
Owner/Operator Address: NOT REQUIRED
Owner/Operator City,State,Zip: NOT REQUIRED, WY 99999
Owner/Operator Telephone: 212-555-1212
Owner/Operator Telephone Ext: Not reported
Owner/Operator Fax: Not reported
Owner/Operator Email: Not reported

Owner/Operator Indicator: Operator
Owner/Operator Name: ANDREW GALGANO
Legal Status: Private
Date Became Current: Not reported
Date Ended Current: Not reported
Owner/Operator Address: NOT REQUIRED
Owner/Operator City,State,Zip: NOT REQUIRED, WY 99999
Owner/Operator Telephone: 212-555-1212
Owner/Operator Telephone Ext: Not reported
Owner/Operator Fax: Not reported
Owner/Operator Email: Not reported

Owner/Operator Indicator: Owner
Owner/Operator Name: ANDREW GALGANO
Legal Status: Private
Date Became Current: Not reported
Date Ended Current: Not reported
Owner/Operator Address: NOT REQUIRED
Owner/Operator City,State,Zip: NOT REQUIRED, WY 99999
Owner/Operator Telephone: 212-555-1212
Owner/Operator Telephone Ext: Not reported
Owner/Operator Fax: Not reported
Owner/Operator Email: Not reported

Historic Generators:

Receive Date: 19801231
Handler Name: INDUSTRIAL FINISHING PRODUCTS INC
Federal Waste Generator Description: Not reported
State District Owner: NY
Large Quantity Handler of Universal Waste: No
Recognized Trader Importer: No
Recognized Trader Exporter: No
Spent Lead Acid Battery Importer: No
Spent Lead Acid Battery Exporter: No
Current Record: No
Non Storage Recycler Activity: Not reported
Electronic Manifest Broker: Not reported

Receive Date: 20060101

Map ID
Direction
Distance
Elevation

MAP FINDINGS

Site

Database(s)

EDR ID Number
EPA ID Number

INDUSTRIAL FINISHING PRODUCTS INC (Continued)

1000428070

Handler Name: INDUSTRIAL FINISHING PRODUCTS INC
Federal Waste Generator Description: Not a generator, verified
State District Owner: NY
Large Quantity Handler of Universal Waste: No
Recognized Trader Importer: No
Recognized Trader Exporter: No
Spent Lead Acid Battery Importer: No
Spent Lead Acid Battery Exporter: No
Current Record: No
Non Storage Recycler Activity: Not reported
Electronic Manifest Broker: Not reported

Receive Date: 20070101
Handler Name: INDUSTRIAL FINISHING PRODUCTS INC
Federal Waste Generator Description: Not a generator, verified
State District Owner: NY
Large Quantity Handler of Universal Waste: No
Recognized Trader Importer: No
Recognized Trader Exporter: No
Spent Lead Acid Battery Importer: No
Spent Lead Acid Battery Exporter: No
Current Record: Yes
Non Storage Recycler Activity: Not reported
Electronic Manifest Broker: Not reported

List of NAICS Codes and Descriptions:
NAICS Codes: No NAICS Codes Found

Facility Has Received Notices of Violation:
Found Violation: Yes
Agency Which Determined Violation: State
Violation Short Description: Generators - General
Date Violation was Determined: 19870506
Actual Return to Compliance Date: 19871118
Return to Compliance Qualifier: Observed
Violation Responsible Agency: State
Scheduled Compliance Date: 19871113
Enforcement Identifier: 001
Date of Enforcement Action: 19870701
Enforcement Responsible Agency: State
Enforcement Docket Number: Not reported
Enforcement Attorney: Not reported
Corrective Action Component: No
Appeal Initiated Date: Not reported
Appeal Resolution Date: Not reported
Disposition Status Date: Not reported
Disposition Status: Not reported
Disposition Status Description: Not reported
Consent/Final Order Sequence Number: Not reported
Consent/Final Order Respondent Name: Not reported
Consent/Final Order Lead Agency: Not reported
Enforcement Type: WRITTEN INFORMAL
Enforcement Responsible Person: NYDEC
Enforcement Responsible Sub-Organization: Not reported
SEP Sequence Number: Not reported
SEP Expenditure Amount: Not reported

Map ID
Direction
Distance
Elevation

MAP FINDINGS

Site

Database(s)

EDR ID Number
EPA ID Number

INDUSTRIAL FINISHING PRODUCTS INC (Continued)

1000428070

SEP Scheduled Completion Date:	Not reported
SEP Actual Date:	Not reported
SEP Defaulted Date:	Not reported
SEP Type:	Not reported
SEP Type Description:	Not reported
Proposed Amount:	Not reported
Final Monetary Amount:	Not reported
Paid Amount:	Not reported
Final Count:	Not reported
Final Amount:	Not reported

Evaluation Action Summary:

Evaluation Date:	19870506
Evaluation Responsible Agency:	State
Found Violation:	Yes
Evaluation Type Description:	COMPLIANCE EVALUATION INSPECTION ON-SITE
Evaluation Responsible Person Identifier:	NYDEC
Evaluation Responsible Sub-Organization:	Not reported
Actual Return to Compliance Date:	19871118
Scheduled Compliance Date:	19871113
Date of Request:	Not reported
Date Response Received:	Not reported
Request Agency:	Not reported
Former Citation:	Not reported

NY MANIFEST:

Name:	INDUSTRIAL FINISHING PRODUCTS
Address:	214 40TH ST
City,State,Zip:	BROOKLYN, NY 11232
Country:	USA
EPA ID:	NYD981134661
Facility Status:	Not reported
Location Address 1:	214 40TH ST
Code:	BP
Location Address 2:	Not reported
Total Tanks:	Not reported
Location City:	BROOKLYN
Location State:	NY
Location Zip:	11208
Location Zip 4:	Not reported

NY MANIFEST:

EPAID:	NYD981134661
Mailing Name:	INDUSTRIAL FINISHING PRODUCTS
Mailing Contact:	THOMAS GILCHRIST
Mailing Address 1:	214 40TH STREET
Mailing Address 2:	Not reported
Mailing City:	BROOKLYN
Mailing State:	NY
Mailing Zip:	11232
Mailing Zip 4:	Not reported
Mailing Country:	USA
Mailing Phone:	7189652360

MAP FINDINGS

Map ID
 Direction
 Distance
 Elevation

Site

Database(s)

EDR ID Number
 EPA ID Number

J99 **PYROCK CHEMICAL**
South **214 40 STREET**
< 1/8 **BROOKLYN, NY 11232**
0.088 mi.
463 ft. **Site 13 of 18 in cluster J**

NY UST **U004339705**
 N/A

Relative:
Higher
Actual:
17 ft.

UST:
 Name: PYROCK CHEMICAL
 Address: 214 40 STREET
 City,State,Zip: BROOKLYN, NY 11232
 Id/Status: 2-000163 / Unregulated/Closed
 Program Type: CBS
 Region: STATE
 DEC Region: 2
 Expiration Date: N/A
 UTM X: 583636.34160
 UTM Y: 4500855.61013
 Site Type: Manufacturing (Other than Chemical)/Processing

Tank Info:

Tank Number: 001
 Tank ID: 188154
 Tank Status: Closed - Removed
 Material Name: Closed - Removed
 Capacity Gallons: 500
 Install Date: Not reported
 Date Tank Closed: 03/01/1999
 Registered: True
 Tank Location: Underground
 Tank Type: Steel/carbon steel
 Tightness Test Method: NN
 Date Test: Not reported
 Next Test Date: Not reported
 Pipe Model: Not reported
 Modified By: CBSInit
 Last Modified: 03/21/2005

Tank Number: 0014
 Tank ID: 188161
 Tank Status: Closed - Removed
 Material Name: Closed - Removed
 Capacity Gallons: 1500
 Install Date: Not reported
 Date Tank Closed: 03/01/1999
 Registered: True
 Tank Location: Underground
 Tank Type: Steel/carbon steel
 Tightness Test Method: NN
 Date Test: Not reported
 Next Test Date: Not reported
 Pipe Model: Not reported
 Modified By: CBSInit
 Last Modified: 03/21/2005

Tank Number: 0015
 Tank ID: 188162
 Tank Status: Closed - Removed

Map ID
Direction
Distance
Elevation

MAP FINDINGS

Site

Database(s)

EDR ID Number
EPA ID Number

PYROCK CHEMICAL (Continued)

U004339705

Material Name: Closed - Removed
Capacity Gallons: 1500
Install Date: Not reported
Date Tank Closed: 03/01/1999
Registered: True
Tank Location: Underground
Tank Type: Steel/carbon steel
Tightness Test Method: NN
Date Test: Not reported
Next Test Date: Not reported
Pipe Model: Not reported
Modified By: CBSInit
Last Modified: 03/21/2005

Tank Number: 0016
Tank ID: 188163
Tank Status: Closed - Removed
Material Name: Closed - Removed
Capacity Gallons: 1500
Install Date: Not reported
Date Tank Closed: 03/01/1999
Registered: True
Tank Location: Underground
Tank Type: Steel/carbon steel
Tightness Test Method: NN
Date Test: Not reported
Next Test Date: Not reported
Pipe Model: Not reported
Modified By: CBSInit
Last Modified: 03/21/2005

Tank Number: 003
Tank ID: 188155
Tank Status: Closed - Removed
Material Name: Closed - Removed
Capacity Gallons: 500
Install Date: Not reported
Date Tank Closed: 03/01/1999
Registered: True
Tank Location: Underground
Tank Type: Steel/carbon steel
Tightness Test Method: NN
Date Test: Not reported
Next Test Date: Not reported
Pipe Model: Not reported
Modified By: CBSInit
Last Modified: 03/21/2005

Tank Number: 004
Tank ID: 188156
Tank Status: Closed - Removed
Material Name: Closed - Removed
Capacity Gallons: 500
Install Date: Not reported

Map ID
Direction
Distance
Elevation

MAP FINDINGS

Site

Database(s)

EDR ID Number
EPA ID Number

PYROCK CHEMICAL (Continued)

U004339705

Date Tank Closed: 03/01/1999
Registered: True
Tank Location: Underground
Tank Type: Steel/carbon steel
Tightness Test Method: NN
Date Test: Not reported
Next Test Date: Not reported
Pipe Model: Not reported
Modified By: CBSInit
Last Modified: 03/21/2005

Tank Number: 005
Tank ID: 188157
Tank Status: Closed - Removed
Material Name: Closed - Removed
Capacity Gallons: 500
Install Date: Not reported
Date Tank Closed: 03/01/1999
Registered: True
Tank Location: Underground
Tank Type: Steel/carbon steel
Tightness Test Method: NN
Date Test: Not reported
Next Test Date: Not reported
Pipe Model: Not reported
Modified By: CBSInit
Last Modified: 03/21/2005

Tank Number: 006
Tank ID: 188158
Tank Status: Closed - Removed
Material Name: Closed - Removed
Capacity Gallons: 500
Install Date: Not reported
Date Tank Closed: 03/01/1999
Registered: True
Tank Location: Underground
Tank Type: Steel/carbon steel
Tightness Test Method: NN
Date Test: Not reported
Next Test Date: Not reported
Pipe Model: Not reported
Modified By: CBSInit
Last Modified: 03/21/2005

Tank Number: 008
Tank ID: 188159
Tank Status: Closed - Removed
Material Name: Closed - Removed
Capacity Gallons: 500
Install Date: Not reported
Date Tank Closed: 03/01/1999
Registered: True
Tank Location: Underground

Map ID
Direction
Distance
Elevation

MAP FINDINGS

Site

Database(s)

EDR ID Number
EPA ID Number

PYROCK CHEMICAL (Continued)

U004339705

Tank Type: Steel/carbon steel
Tightness Test Method: NN
Date Test: Not reported
Next Test Date: Not reported
Pipe Model: Not reported
Modified By: CBSInit
Last Modified: 03/21/2005

Tank Number: 009
Tank ID: 188160
Tank Status: Closed - Removed
Material Name: Closed - Removed
Capacity Gallons: 1500
Install Date: Not reported
Date Tank Closed: 03/01/1999
Registered: True
Tank Location: Underground
Tank Type: Steel/carbon steel
Tightness Test Method: NN
Date Test: Not reported
Next Test Date: Not reported
Pipe Model: Not reported
Modified By: CBSInit
Last Modified: 03/21/2005

J100
South
< 1/8
0.088 mi.
463 ft.

PYROCK CHEMICAL
214 40 STREET
BROOKLYN, NY 11232
Site 14 of 18 in cluster J

NY CBS UST **S102639914**
NY CBS **N/A**
NY AST
NY CBS AST

Relative:
Higher
Actual:
17 ft.

CBS UST:
Id/Status: 2-000163 / NO LONGER A MAJOR FACILITY
Facility Type: D
Facility Tel: (718) 832-5200
Total Tanks: 0
Region: STATE
ICS No: 2-500043
PBS No: Not reported
MOSF No: Not reported
SPDES No: Not reported
Town: NEW YORK CITY
Operator: PYROCK CHEMICAL
Emergency Contact: CHAIM LEBOWD
Emergency Contact Phone: (718) 387-4858
Certification Date: 01/07/1994
Expiration Date: 11/19/1995
Owner Name: PYROCK CHEMICAL CORP.
Owner Address: 214 40 STREET
Owner City,State,Zip: BROOKLYN, NY 11232
Owner Phone: (718) 832-5200
Owner Type: 5
Owner Subtype: Not reported
Mailing Name: PYROCK CHEMICAL
Mailing Contact: CHAIM LEBOWD
Mailing Address: 214 40 STREET
Mailing Address 2: Not reported

Map ID
Direction
Distance
Elevation

MAP FINDINGS

Site

Database(s)

EDR ID Number
EPA ID Number

PYROCK CHEMICAL (Continued)

S102639914

Mailing City,State,Zip:	BROOKLYN, NY 11232
Mailing Telephone:	(718) 832-5200
Tank Number:	001
Date Entered:	08/08/1989
Capacity:	500
Chemical:	2-Propanone
Tank Closed:	03/99
Tank Status:	Temporarily Out Of Service
Tank Type:	Steel/carbon steel
Install Date:	00/00
CAS No:	67641
Substance:	Single Hazardous Substance on DEC List
Tank Location:	Outdoors, Belowground
Tank Internal:	Other
Tank External:	OTHER
Pipe Location:	Underground
Pipe Internal:	Other
Pipe External:	Other
Leak Detection:	Other
Secondary Containment:	None
Overfill Protection:	Other
Haz Percent:	100
Pipe Containment:	Other
Pipe Type:	STEEL/IRON
Tank Error Status:	No Missing Data
Tank Secret:	F
Date Entered:	08:43:34
Last Test:	Not reported
Due Date:	Not reported
SWIS Code:	6101
Cert Flag:	F
Is it There:	F
Is Updated:	F
Owners Mark:	Second Owner
Latitude:	Not reported
Longitude:	Not reported
Renew Date:	08/02/93
Deliquent:	F
Total Capacity:	0
Date Expired:	11/19/93
Case No:	Not reported
Federal Amt:	T
Pipe Flag:	F
Reserve Flag:	T
Id/Status:	2-000163 / NO LONGER A MAJOR FACILITY
Facility Type:	D
Facility Tel:	(718) 832-5200
Total Tanks:	0
Region:	STATE
ICS No:	2-500043
PBS No:	Not reported
MOSF No:	Not reported
SPDES No:	Not reported
Town:	NEW YORK CITY
Operator:	PYROCK CHEMICAL
Emergency Contact:	CHAIM LEBOWD

Map ID
Direction
Distance
Elevation

MAP FINDINGS

Site

Database(s)

EDR ID Number
EPA ID Number

PYROCK CHEMICAL (Continued)

S102639914

Emergency Contact Phone: (718) 387-4858
Certification Date: 01/07/1994
Expiration Date: 11/19/1995
Owner Name: PYROCK CHEMICAL CORP.
Owner Address: 214 40 STREET
Owner City,State,Zip: BROOKLYN, NY 11232
Owner Phone: (718) 832-5200
Owner Type: 5
Owner Subtype: Not reported
Mailing Name: PYROCK CHEMICAL
Mailing Contact: CHAIM LEBOWD
Mailing Address: 214 40 STREET
Mailing Address 2: Not reported
Mailing City,State,Zip: BROOKLYN, NY 11232
Mailing Telephone: (718) 832-5200
Tank Number: 003
Date Entered: 08/08/1989
Capacity: 500
Chemical: Methanol
Tank Closed: 03/99
Tank Status: Temporarily Out Of Service
Tank Type: Steel/carbon steel
Install Date: 00/00
CAS No: 67561
Substance: Single Hazardous Substance on DEC List
Tank Location: Outdoors, Belowground
Tank Internal: Other
Tank External: OTHER
Pipe Location: Underground
Pipe Internal: Other
Pipe External: Other
Leak Detection: Other
Secondary Containment: None
Overfill Protection: Other
Haz Percent: 100
Pipe Containment: Other
Pipe Type: STEEL/IRON
Tank Error Status: No Missing Data
Tank Secret: F
Date Entered: 08:44:54
Last Test: Not reported
Due Date: Not reported
SWIS Code: 6101
Cert Flag: F
Is it There: F
Is Updated: F
Owners Mark: Second Owner
Latitude: Not reported
Longitude: Not reported
Renew Date: 08/02/93
Deliquent: F
Total Capacity: 0
Date Expired: 11/19/93
Case No: Not reported
Federal Amt: T
Pipe Flag: F
Reserve Flag: T

Map ID
Direction
Distance
Elevation

MAP FINDINGS

Site

Database(s)

EDR ID Number
EPA ID Number

PYROCK CHEMICAL (Continued)

S102639914

Id/Status: 2-000163 / NO LONGER A MAJOR FACILITY
Facility Type: D
Facility Tel: (718) 832-5200
Total Tanks: 0
Region: STATE
ICS No: 2-500043
PBS No: Not reported
MOSF No: Not reported
SPDES No: Not reported
Town: NEW YORK CITY
Operator: PYROCK CHEMICAL
Emergency Contact: CHAIM LEBOWD
Emergency Contact Phone: (718) 387-4858
Certification Date: 01/07/1994
Expiration Date: 11/19/1995
Owner Name: PYROCK CHEMICAL CORP.
Owner Address: 214 40 STREET
Owner City,State,Zip: BROOKLYN, NY 11232
Owner Phone: (718) 832-5200
Owner Type: 5
Owner Subtype: Not reported
Mailing Name: PYROCK CHEMICAL
Mailing Contact: CHAIM LEBOWD
Mailing Address: 214 40 STREET
Mailing Address 2: Not reported
Mailing City,State,Zip: BROOKLYN, NY 11232
Mailing Telephone: (718) 832-5200
Tank Number: 004
Date Entered: 08/08/1989
Capacity: 500
Chemical: Methanol
Tank Closed: 03/99
Tank Status: Temporarily Out Of Service
Tank Type: Steel/carbon steel
Install Date: 00/00
CAS No: 67561
Substance: Single Hazardous Substance on DEC List
Tank Location: Outdoors, Belowground
Tank Internal: Other
Tank External: OTHER
Pipe Location: Underground
Pipe Internal: Other
Pipe External: Other
Leak Detection: Other
Secondary Containment: None
Overfill Protection: Other
Haz Percent: 100
Pipe Containment: Other
Pipe Type: STEEL/IRON
Tank Error Status: No Missing Data
Tank Secret: F
Date Entered: 08:45:20
Last Test: Not reported
Due Date: Not reported
SWIS Code: 6101
Cert Flag: F
Is it There: F

Map ID
Direction
Distance
Elevation

MAP FINDINGS

Site

Database(s)

EDR ID Number
EPA ID Number

PYROCK CHEMICAL (Continued)

S102639914

Is Updated:	F
Owners Mark:	Second Owner
Latitude:	Not reported
Longitude:	Not reported
Renew Date:	08/02/93
Deliquent:	F
Total Capacity:	0
Date Expired:	11/19/93
Case No:	Not reported
Federal Amt:	T
Pipe Flag:	F
Reserve Flag:	T
Id/Status:	2-000163 / NO LONGER A MAJOR FACILITY
Facility Type:	D
Facility Tel:	(718) 832-5200
Total Tanks:	0
Region:	STATE
ICS No:	2-500043
PBS No:	Not reported
MOSF No:	Not reported
SPDES No:	Not reported
Town:	NEW YORK CITY
Operator:	PYROCK CHEMICAL
Emergency Contact:	CHAIM LEBOWD
Emergency Contact Phone:	(718) 387-4858
Certification Date:	01/07/1994
Expiration Date:	11/19/1995
Owner Name:	PYROCK CHEMICAL CORP.
Owner Address:	214 40 STREET
Owner City,State,Zip:	BROOKLYN, NY 11232
Owner Phone:	(718) 832-5200
Owner Type:	5
Owner Subtype:	Not reported
Mailing Name:	PYROCK CHEMICAL
Mailing Contact:	CHAIM LEBOWD
Mailing Address:	214 40 STREET
Mailing Address 2:	Not reported
Mailing City,State,Zip:	BROOKLYN, NY 11232
Mailing Telephone:	(718) 832-5200
Tank Number:	005
Date Entered:	08/08/1989
Capacity:	500
Chemical:	Toluene
Tank Closed:	03/99
Tank Status:	Temporarily Out Of Service
Tank Type:	Steel/carbon steel
Install Date:	00/00
CAS No:	108883
Substance:	Single Hazardous Substance on DEC List
Tank Location:	Outdoors, Belowground
Tank Internal:	Other
Tank External:	OTHER
Pipe Location:	Underground
Pipe Internal:	Other
Pipe External:	Other
Leak Detection:	Other

Map ID
Direction
Distance
Elevation

MAP FINDINGS

Site

Database(s)

EDR ID Number
EPA ID Number

PYROCK CHEMICAL (Continued)

S102639914

Secondary Containment:	None
Overfill Protection:	Other
Haz Percent:	100
Pipe Containment:	Other
Pipe Type:	STEEL/IRON
Tank Error Status:	No Missing Data
Tank Secret:	F
Date Entered:	08:45:44
Last Test:	Not reported
Due Date:	Not reported
SWIS Code:	6101
Cert Flag:	F
Is it There:	F
Is Updated:	F
Owners Mark:	Second Owner
Latitude:	Not reported
Longitude:	Not reported
Renew Date:	08/02/93
Deliquent:	F
Total Capacity:	0
Date Expired:	11/19/93
Case No:	Not reported
Federal Amt:	T
Pipe Flag:	F
Reserve Flag:	T
Id/Status:	2-000163 / NO LONGER A MAJOR FACILITY
Facility Type:	D
Facility Tel:	(718) 832-5200
Total Tanks:	0
Region:	STATE
ICS No:	2-500043
PBS No:	Not reported
MOSF No:	Not reported
SPDES No:	Not reported
Town:	NEW YORK CITY
Operator:	PYROCK CHEMICAL
Emergency Contact:	CHAIM LEBOWD
Emergency Contact Phone:	(718) 387-4858
Certification Date:	01/07/1994
Expiration Date:	11/19/1995
Owner Name:	PYROCK CHEMICAL CORP.
Owner Address:	214 40 STREET
Owner City,State,Zip:	BROOKLYN, NY 11232
Owner Phone:	(718) 832-5200
Owner Type:	5
Owner Subtype:	Not reported
Mailing Name:	PYROCK CHEMICAL
Mailing Contact:	CHAIM LEBOWD
Mailing Address:	214 40 STREET
Mailing Address 2:	Not reported
Mailing City,State,Zip:	BROOKLYN, NY 11232
Mailing Telephone:	(718) 832-5200
Tank Number:	006
Date Entered:	08/08/1989
Capacity:	500
Chemical:	Toluene

Map ID
Direction
Distance
Elevation

MAP FINDINGS

Site

Database(s)

EDR ID Number
EPA ID Number

PYROCK CHEMICAL (Continued)

S102639914

Tank Closed:	03/99
Tank Status:	Temporarily Out Of Service
Tank Type:	Steel/carbon steel
Install Date:	00/00
CAS No:	108883
Substance:	Single Hazardous Substance on DEC List
Tank Location:	Outdoors, Belowground
Tank Internal:	Other
Tank External:	OTHER
Pipe Location:	Underground
Pipe Internal:	Other
Pipe External:	Other
Leak Detection:	Other
Secondary Containment:	None
Overfill Protection:	Other
Haz Percent:	100
Pipe Containment:	Other
Pipe Type:	STEEL/IRON
Tank Error Status:	No Missing Data
Tank Secret:	F
Date Entered:	08:46:07
Last Test:	Not reported
Due Date:	Not reported
SWIS Code:	6101
Cert Flag:	F
Is it There:	F
Is Updated:	F
Owners Mark:	Second Owner
Latitude:	Not reported
Longitude:	Not reported
Renew Date:	08/02/93
Deliquent:	F
Total Capacity:	0
Date Expired:	11/19/93
Case No:	Not reported
Federal Amt:	T
Pipe Flag:	F
Reserve Flag:	T
Id/Status:	2-000163 / NO LONGER A MAJOR FACILITY
Facility Type:	D
Facility Tel:	(718) 832-5200
Total Tanks:	0
Region:	STATE
ICS No:	2-500043
PBS No:	Not reported
MOSF No:	Not reported
SPDES No:	Not reported
Town:	NEW YORK CITY
Operator:	PYROCK CHEMICAL
Emergency Contact:	CHAIM LEBOWD
Emergency Contact Phone:	(718) 387-4858
Certification Date:	01/07/1994
Expiration Date:	11/19/1995
Owner Name:	PYROCK CHEMICAL CORP.
Owner Address:	214 40 STREET
Owner City,State,Zip:	BROOKLYN, NY 11232

Map ID
Direction
Distance
Elevation

MAP FINDINGS

Site

Database(s)

EDR ID Number
EPA ID Number

PYROCK CHEMICAL (Continued)

S102639914

Owner Phone: (718) 832-5200
Owner Type: 5
Owner Subtype: Not reported
Mailing Name: PYROCK CHEMICAL
Mailing Contact: CHAIM LEBOWD
Mailing Address: 214 40 STREET
Mailing Address 2: Not reported
Mailing City,State,Zip: BROOKLYN, NY 11232
Mailing Telephone: (718) 832-5200
Tank Number: 008
Date Entered: 08/08/1989
Capacity: 500
Chemical: Toluene
Tank Closed: 03/99
Tank Status: Temporarily Out Of Service
Tank Type: Steel/carbon steel
Install Date: 00/00
CAS No: 108883
Substance: Single Hazardous Substance on DEC List
Tank Location: Outdoors, Belowground
Tank Internal: Other
Tank External: OTHER
Pipe Location: Underground
Pipe Internal: Other
Pipe External: Other
Leak Detection: Other
Secondary Containment: None
Overfill Protection: Other
Haz Percent: 100
Pipe Containment: Other
Pipe Type: STEEL/IRON
Tank Error Status: No Missing Data
Tank Secret: F
Date Entered: 08:48:08
Last Test: Not reported
Due Date: Not reported
SWIS Code: 6101
Cert Flag: F
Is it There: F
Is Updated: F
Owners Mark: Second Owner
Latitude: Not reported
Longitude: Not reported
Renew Date: 08/02/93
Deliquent: F
Total Capacity: 0
Date Expired: 11/19/93
Case No: Not reported
Federal Amt: T
Pipe Flag: F
Reserve Flag: T

Id/Status: 2-000163 / NO LONGER A MAJOR FACILITY
Facility Type: D
Facility Tel: (718) 832-5200
Total Tanks: 0
Region: STATE

Map ID
Direction
Distance
Elevation

MAP FINDINGS

Site

Database(s)

EDR ID Number
EPA ID Number

PYROCK CHEMICAL (Continued)

S102639914

ICS No: 2-500043
PBS No: Not reported
MOSF No: Not reported
SPDES No: Not reported
Town: NEW YORK CITY
Operator: PYROCK CHEMICAL
Emergency Contact: CHAIM LEBOWD
Emergency Contact Phone: (718) 387-4858
Certification Date: 01/07/1994
Expiration Date: 11/19/1995
Owner Name: PYROCK CHEMICAL CORP.
Owner Address: 214 40 STREET
Owner City,State,Zip: BROOKLYN, NY 11232
Owner Phone: (718) 832-5200
Owner Type: 5
Owner Subtype: Not reported
Mailing Name: PYROCK CHEMICAL
Mailing Contact: CHAIM LEBOWD
Mailing Address: 214 40 STREET
Mailing Address 2: Not reported
Mailing City,State,Zip: BROOKLYN, NY 11232
Mailing Telephone: (718) 832-5200
Tank Number: 009
Date Entered: 08/08/1989
Capacity: 1500
Chemical: Methanol
Tank Closed: 03/99
Tank Status: Temporarily Out Of Service
Tank Type: Steel/carbon steel
Install Date: 00/00
CAS No: 67561
Substance: Single Hazardous Substance on DEC List
Tank Location: Outdoors, Belowground
Tank Internal: Other
Tank External: OTHER
Pipe Location: Underground
Pipe Internal: Other
Pipe External: Other
Leak Detection: Other
Secondary Containment: None
Overfill Protection: Other
Haz Percent: 100
Pipe Containment: Other
Pipe Type: STEEL/IRON
Tank Error Status: No Missing Data
Tank Secret: F
Date Entered: 08:47:53
Last Test: Not reported
Due Date: Not reported
SWIS Code: 6101
Cert Flag: F
Is it There: F
Is Updated: F
Owners Mark: Second Owner
Latitude: Not reported
Longitude: Not reported
Renew Date: 08/02/93

Map ID
Direction
Distance
Elevation

MAP FINDINGS

Site

Database(s)

EDR ID Number
EPA ID Number

PYROCK CHEMICAL (Continued)

S102639914

Deliquent: F
Total Capacity: 0
Date Expired: 11/19/93
Case No: Not reported
Federal Amt: T
Pipe Flag: F
Reserve Flag: T

Id/Status: 2-000163 / NO LONGER A MAJOR FACILITY
Facility Type: D
Facility Tel: (718) 832-5200
Total Tanks: 0
Region: STATE
ICS No: 2-500043
PBS No: Not reported
MOSF No: Not reported
SPDES No: Not reported
Town: NEW YORK CITY
Operator: PYROCK CHEMICAL
Emergency Contact: CHAIM LEBOWD
Emergency Contact Phone: (718) 387-4858
Certification Date: 01/07/1994
Expiration Date: 11/19/1995
Owner Name: PYROCK CHEMICAL CORP.
Owner Address: 214 40 STREET
Owner City,State,Zip: BROOKLYN, NY 11232
Owner Phone: (718) 832-5200
Owner Type: 5
Owner Subtype: Not reported
Mailing Name: PYROCK CHEMICAL
Mailing Contact: CHAIM LEBOWD
Mailing Address: 214 40 STREET
Mailing Address 2: Not reported
Mailing City,State,Zip: BROOKLYN, NY 11232
Mailing Telephone: (718) 832-5200
Tank Number: 0014
Date Entered: 08/08/1989
Capacity: 1500
Chemical: Methanol
Tank Closed: 03/99
Tank Status: Temporarily Out Of Service
Tank Type: Steel/carbon steel
Install Date: 00/00
CAS No: 67561
Substance: Single Hazardous Substance on DEC List
Tank Location: Outdoors, Belowground
Tank Internal: Other
Tank External: OTHER
Pipe Location: Underground
Pipe Internal: Other
Pipe External: Other
Leak Detection: Other
Secondary Containment: None
Overfill Protection: Other
Haz Percent: 100
Pipe Containment: Other
Pipe Type: STEEL/IRON

Map ID
Direction
Distance
Elevation

MAP FINDINGS

Site

Database(s)

EDR ID Number
EPA ID Number

PYROCK CHEMICAL (Continued)

S102639914

Tank Error Status:	No Missing Data
Tank Secret:	F
Date Entered:	08:47:35
Last Test:	Not reported
Due Date:	Not reported
SWIS Code:	6101
Cert Flag:	F
Is it There:	F
Is Updated:	F
Owners Mark:	Second Owner
Latitude:	Not reported
Longitude:	Not reported
Renew Date:	08/02/93
Deliquent:	F
Total Capacity:	0
Date Expired:	11/19/93
Case No:	Not reported
Federal Amt:	T
Pipe Flag:	F
Reserve Flag:	T
Id/Status:	2-000163 / NO LONGER A MAJOR FACILITY
Facility Type:	D
Facility Tel:	(718) 832-5200
Total Tanks:	0
Region:	STATE
ICS No:	2-500043
PBS No:	Not reported
MOSF No:	Not reported
SPDES No:	Not reported
Town:	NEW YORK CITY
Operator:	PYROCK CHEMICAL
Emergency Contact:	CHAIM LEBOWD
Emergency Contact Phone:	(718) 387-4858
Certification Date:	01/07/1994
Expiration Date:	11/19/1995
Owner Name:	PYROCK CHEMICAL CORP.
Owner Address:	214 40 STREET
Owner City,State,Zip:	BROOKLYN, NY 11232
Owner Phone:	(718) 832-5200
Owner Type:	5
Owner Subtype:	Not reported
Mailing Name:	PYROCK CHEMICAL
Mailing Contact:	CHAIM LEBOWD
Mailing Address:	214 40 STREET
Mailing Address 2:	Not reported
Mailing City,State,Zip:	BROOKLYN, NY 11232
Mailing Telephone:	(718) 832-5200
Tank Number:	0015
Date Entered:	08/08/1989
Capacity:	1500
Chemical:	Methanol
Tank Closed:	03/99
Tank Status:	Temporarily Out Of Service
Tank Type:	Steel/carbon steel
Install Date:	00/00
CAS No:	67561

Map ID
Direction
Distance
Elevation

MAP FINDINGS

Site

Database(s)

EDR ID Number
EPA ID Number

PYROCK CHEMICAL (Continued)

S102639914

Substance:	Single Hazardous Substance on DEC List
Tank Location:	Outdoors, Belowground
Tank Internal:	Other
Tank External:	OTHER
Pipe Location:	Underground
Pipe Internal:	Other
Pipe External:	Other
Leak Detection:	Other
Secondary Containment:	None
Overfill Protection:	Other
Haz Percent:	100
Pipe Containment:	Other
Pipe Type:	STEEL/IRON
Tank Error Status:	No Missing Data
Tank Secret:	F
Date Entered:	08:48:56
Last Test:	Not reported
Due Date:	Not reported
SWIS Code:	6101
Cert Flag:	F
Is it There:	F
Is Updated:	F
Owners Mark:	Second Owner
Latitude:	Not reported
Longitude:	Not reported
Renew Date:	08/02/93
Deliquent:	F
Total Capacity:	0
Date Expired:	11/19/93
Case No:	Not reported
Federal Amt:	T
Pipe Flag:	F
Reserve Flag:	T
Id/Status:	2-000163 / NO LONGER A MAJOR FACILITY
Facility Type:	D
Facility Tel:	(718) 832-5200
Total Tanks:	0
Region:	STATE
ICS No:	2-500043
PBS No:	Not reported
MOSF No:	Not reported
SPDES No:	Not reported
Town:	NEW YORK CITY
Operator:	PYROCK CHEMICAL
Emergency Contact:	CHAIM LEBOWD
Emergency Contact Phone:	(718) 387-4858
Certification Date:	01/07/1994
Expiration Date:	11/19/1995
Owner Name:	PYROCK CHEMICAL CORP.
Owner Address:	214 40 STREET
Owner City,State,Zip:	BROOKLYN, NY 11232
Owner Phone:	(718) 832-5200
Owner Type:	5
Owner Subtype:	Not reported
Mailing Name:	PYROCK CHEMICAL
Mailing Contact:	CHAIM LEBOWD

Map ID
Direction
Distance
Elevation

MAP FINDINGS

Site

Database(s)

EDR ID Number
EPA ID Number

PYROCK CHEMICAL (Continued)

S102639914

Mailing Address: 214 40 STREET
Mailing Address 2: Not reported
Mailing City,State,Zip: BROOKLYN, NY 11232
Mailing Telephone: (718) 832-5200
Tank Number: 0016
Date Entered: 08/08/1989
Capacity: 1500
Chemical: Methanol
Tank Closed: 03/99
Tank Status: Temporarily Out Of Service
Tank Type: Steel/carbon steel
Install Date: 00/00
CAS No: 67561
Substance: Single Hazardous Substance on DEC List
Tank Location: Outdoors, Belowground
Tank Internal: Other
Tank External: OTHER
Pipe Location: Underground
Pipe Internal: Other
Pipe External: Other
Leak Detection: Other
Secondary Containment: None
Overfill Protection: Other
Haz Percent: 100
Pipe Containment: Other
Pipe Type: STEEL/IRON
Tank Error Status: No Missing Data
Tank Secret: F
Date Entered: 08:49:17
Last Test: Not reported
Due Date: Not reported
SWIS Code: 6101
Cert Flag: F
Is it There: F
Is Updated: F
Owners Mark: Second Owner
Latitude: Not reported
Longitude: Not reported
Renew Date: 08/02/93
Deliquent: F
Total Capacity: 0
Date Expired: 11/19/93
Case No: Not reported
Federal Amt: T
Pipe Flag: F
Reserve Flag: T

[Click this hyperlink](#) while viewing on your computer to access additional NY UST CBS: detail in the EDR Site Report.

CBS:

Name: PYROCK CHEMICAL
Address: 214 40 STREET
City,State,Zip: BROOKLYN, NY 11232
CBS Number: 2-000163
Program Type: CBS
Facility Status: Unregulated/Closed

Map ID
Direction
Distance
Elevation

MAP FINDINGS

Site

Database(s)

EDR ID Number
EPA ID Number

PYROCK CHEMICAL (Continued)

S102639914

Expiration Date: Not reported
Dec Region: 2
UTMX: 583636.34160
UTMY: 4500855.61013

AST:

Name: PYROCK CHEMICAL
Address: 214 40 STREET
City,State,Zip: BROOKLYN, NY 11232
Region: STATE
DEC Region: 2
Site Status: Unregulated/Closed
Facility Id: 2-000163
Program Type: CBS
UTM X: 583636.34160
UTM Y: 4500855.61013
Expiration Date: N/A
Site Type: Manufacturing (Other than Chemical)/Processing

Tank Info:

Tank Number: 0001
Tank Id: 189897
Tank Location: Aboveground - contact with soil.... Tank bottom rests on soil, allowing no visual inspection.
Tank Type: Steel/Carbon Steel/Iron
Tank Status: Closed - Removed
Pipe Model: Not reported
Install Date: Not reported
Capacity Gallons: 4700
Tightness Test Method: NN
Date Test: Not reported
Next Test Date: Not reported
Date Tank Closed: 03/01/1999
Register: True
Modified By: CBSInit
Last Modified: 03/21/2005
Material Name: Not reported

Tank Number: 0002
Tank Id: 189898
Tank Location: Aboveground - contact with soil.... Tank bottom rests on soil, allowing no visual inspection.
Tank Type: Steel/Carbon Steel/Iron
Tank Status: Closed - Removed
Pipe Model: Not reported
Install Date: Not reported
Capacity Gallons: 4700
Tightness Test Method: NN
Date Test: Not reported
Next Test Date: Not reported
Date Tank Closed: 03/01/1999
Register: True
Modified By: CBSInit
Last Modified: 03/21/2005
Material Name: Not reported

Map ID
Direction
Distance
Elevation

MAP FINDINGS

Site

Database(s)

EDR ID Number
EPA ID Number

PYROCK CHEMICAL (Continued)

S102639914

Tank Number: 0003
Tank Id: 189899
Tank Location: Aboveground - contact with soil.... Tank bottom rests on soil, allowing no visual inspection.
Tank Type: Steel/Carbon Steel/Iron
Tank Status: Closed - Removed
Pipe Model: Not reported
Install Date: Not reported
Capacity Gallons: 4500
Tightness Test Method: NN
Date Test: Not reported
Next Test Date: Not reported
Date Tank Closed: 03/01/1999
Register: True
Modified By: CBSInit
Last Modified: 03/21/2005
Material Name: Not reported

CBS AST:

CBS Number: 2-000163
ICS Number: 2-500043
PBS Number: Not reported
MOSF Number: Not reported
SPDES Number: Not reported
Facility Status: IN SERVICE
Facility Type: D
Telephone: (718) 832-5200
Facility Town: NEW YORK CITY
Region: STATE
Expiration Date: 11/19/1995
Total Capacity of All Active Tanks(gal): 0
Operator: PYROCK CHEMICAL
Emergency Contact: CHAIM LEBOWD
Emergency Phone: (718) 387-4858
Owner Name: PYROCK CHEMICAL CORP.
Owner Address: 214 40 STREET
Owner City,St,Zip: BROOKLYN, NY 11232
Owner Telephone: (718) 832-5200
Owner Type: Corporate/Commercial
Owner Sub Type: Not reported
Mail Name: PYROCK CHEMICAL
Mail Contact Addr: 214 40 STREET
Mail Contact Addr2: Not reported
Mail Contact Contact: CHAIM LEBOWD
Mail Contact City,St,Zip: BROOKLYN, NY 11232
Mail Phone: (718) 832-5200

Tank Id: 0001
CAS Number: 75092
Federal ID: Not reported
Tank Status: 0
Install Date: 00/00
Tank Closed: 03/99
Capacity (Gal): 4700
Chemical: Methylene chloride
Tank Location: Indoors, Aboveground
Tank Type: Steel/carbon steel

Map ID
Direction
Distance
Elevation

MAP FINDINGS

Site

Database(s)

EDR ID Number
EPA ID Number

PYROCK CHEMICAL (Continued)

S102639914

Total Tanks: 0
Tank Secret: False
Tank Secondary Containment: None
Tank Error Status: No Missing Data
Date Entered: 11/13/1991
Certified Date: 01/07/1994
Substance: Single Hazardous Substance on DEC List
Internal Protection: None
External Protection: Painted/Asphalt Coating
Pipe Location: Aboveground
Pipe Type: Steel/Iron
Pipe Internal: None
Pipe External: Painted/Asphalt Coating
Pipe Flag: Painted/Asphalt Coating
Leak Detection: None
Overfill Protection: Catch Basin
Haz Percent: 100
Last Test: Not reported
Due Date: Not reported
SWIS Code: 6101
Lat/Long: Not reported
Is Updated: False
Renew Date: 08/02/93
Is It There: False
Delinquent: False
Date Expired: 11/19/93
Owner Mark: 2
Certificate Needs to be Printed: False
Fiscal Amt for Registration Fee Correct: True
Renewal Has Been Printed for Facility: True
Pre-Printed Renewal App Last Printed: 10/05/1998

Tank Id: 0003
CAS Number: 75092
Federal ID: Not reported
Tank Status: 0
Install Date: 00/00
Tank Closed: 03/99
Capacity (Gal): 4500
Chemical: Methylene chloride
Tank Location: Indoors, Aboveground
Tank Type: Steel/carbon steel
Total Tanks: 0
Tank Secret: False
Tank Secondary Containment: None
Tank Error Status: No Missing Data
Date Entered: 11/13/1991
Certified Date: 01/07/1994
Substance: Single Hazardous Substance on DEC List
Internal Protection: None
External Protection: Painted/Asphalt Coating
Pipe Location: Aboveground
Pipe Type: Steel/Iron
Pipe Internal: None
Pipe External: Painted/Asphalt Coating
Pipe Flag: Painted/Asphalt Coating

Map ID
Direction
Distance
Elevation

MAP FINDINGS

Site

Database(s)

EDR ID Number
EPA ID Number

PYROCK CHEMICAL (Continued)

S102639914

Leak Detection: None
Overfill Protection: Catch Basin
Haz Percent: 100
Last Test: Not reported
Due Date: Not reported
SWIS Code: 6101
Lat/Long: Not reported
Is Updated: False
Renew Date: 08/02/93
Is It There: False
Delinquent: False
Date Expired: 11/19/93
Owner Mark: 2
Certificate Needs to be Printed: False
Fiscal Amt for Registration Fee Correct: True
Renewal Has Been Printed for Facility: True
Pre-Printed Renewal App Last Printed: 10/05/1998

Tank Id: 0002
CAS Number: 75092
Federal ID: Not reported
Tank Status: 0
Install Date: 00/00
Tank Closed: 03/99
Capacity (Gal): 4700
Chemical: Methylene chloride
Tank Location: Indoors, Aboveground
Tank Type: Steel/carbon steel
Total Tanks: 0
Tank Secret: False
Tank Secondary Containment: None
Tank Error Status: No Missing Data
Date Entered: 11/13/1991
Certified Date: 01/07/1994
Substance: Single Hazardous Substance on DEC List
Internal Protection: None
External Protection: Painted/Asphalt Coating
Pipe Location: Aboveground
Pipe Type: Steel/iron
Pipe Internal: None
Pipe External: Painted/Asphalt Coating
Pipe Flag: Painted/Asphalt Coating
Leak Detection: None
Overfill Protection: Catch Basin
Haz Percent: 100
Last Test: Not reported
Due Date: Not reported
SWIS Code: 6101
Lat/Long: Not reported
Is Updated: False
Renew Date: 08/02/93
Is It There: False
Delinquent: False
Date Expired: 11/19/93
Owner Mark: 2
Certificate Needs to be Printed: False

Map ID
 Direction
 Distance
 Elevation

MAP FINDINGS

Site

Database(s)

EDR ID Number
 EPA ID Number

PYROCK CHEMICAL (Continued)

S102639914

Fiscal Amt for Registration Fee Correct: True
 Renewal Has Been Printed for Facility: True
 Pre-Printed Renewal App Last Printed: 10/05/1998

J101
South
< 1/8
0.089 mi.
470 ft.

YOOKEL INC
224 40TH ST
BROOKLYN, NY 11232
Site 15 of 18 in cluster J

RCRA NonGen / NLR **1001233208**
FINDS **NYR000063487**
ECHO
NY MANIFEST

Relative:
Higher

RCRA NonGen / NLR:

Actual:
17 ft.

Date Form Received by Agency:	20070101
Handler Name:	YOOKEL INC
Handler Address:	224 40TH ST
Handler City,State,Zip:	BROOKLYN, NY 11232
EPA ID:	NYR000063487
Contact Name:	CHIAM LEBOWITZ
Contact Address:	43RD ST
Contact City,State,Zip:	BROOKLYN, NY 11219
Contact Telephone:	718-387-4858
Contact Fax:	Not reported
Contact Email:	Not reported
Contact Title:	Not reported
EPA Region:	02
Land Type:	Private
Federal Waste Generator Description:	Not a generator, verified
Non-Notifier:	Not reported
Biennial Report Cycle:	Not reported
Accessibility:	Not reported
Active Site Indicator:	Not reported
State District Owner:	NY
State District:	NYSDEC R2
Mailing Address:	43RD ST
Mailing City,State,Zip:	BROOKLYN, NY 11219
Owner Name:	YOOKEL INC
Owner Type:	Private
Operator Name:	YOOKEL INC
Operator Type:	Private
Short-Term Generator Activity:	No
Importer Activity:	No
Mixed Waste Generator:	No
Transporter Activity:	No
Transfer Facility Activity:	No
Recycler Activity with Storage:	No
Small Quantity On-Site Burner Exemption:	No
Smelting Melting and Refining Furnace Exemption:	No
Underground Injection Control:	No
Off-Site Waste Receipt:	No
Universal Waste Indicator:	No
Universal Waste Destination Facility:	No
Federal Universal Waste:	No
Active Site Fed-Reg Treatment Storage and Disposal Facility:	Not reported
Active Site Converter Treatment storage and Disposal Facility:	Not reported
Active Site State-Reg Treatment Storage and Disposal Facility:	Not reported
Active Site State-Reg Handler:	---
Federal Facility Indicator:	Not reported
Hazardous Secondary Material Indicator:	NN
Sub-Part K Indicator:	Not reported

Map ID
Direction
Distance
Elevation

MAP FINDINGS

Site

Database(s)

EDR ID Number
EPA ID Number

YOOKEL INC (Continued)

1001233208

Commercial TSD Indicator:	No
Treatment Storage and Disposal Type:	Not reported
2018 GPRA Permit Baseline:	Not on the Baseline
2018 GPRA Renewals Baseline:	Not on the Baseline
Permit Renewals Workload Universe:	Not reported
Permit Workload Universe:	Not reported
Permit Progress Universe:	Not reported
Post-Closure Workload Universe:	Not reported
Closure Workload Universe:	Not reported
202 GPRA Corrective Action Baseline:	No
Corrective Action Workload Universe:	No
Subject to Corrective Action Universe:	No
Non-TSDs Where RCRA CA has Been Imposed Universe:	No
TSDs Potentially Subject to CA Under 3004 (u)/(v) Universe:	No
TSDs Only Subject to CA under Discretionary Auth Universe:	No
Corrective Action Priority Ranking:	No NCAPS ranking
Environmental Control Indicator:	No
Institutional Control Indicator:	No
Human Exposure Controls Indicator:	N/A
Groundwater Controls Indicator:	N/A
Operating TSDF Universe:	Not reported
Full Enforcement Universe:	Not reported
Significant Non-Complier Universe:	No
Unaddressed Significant Non-Complier Universe:	No
Addressed Significant Non-Complier Universe:	No
Significant Non-Complier With a Compliance Schedule Universe:	No
Financial Assurance Required:	Not reported
Handler Date of Last Change:	20150414
Recognized Trader-Importer:	No
Recognized Trader-Exporter:	No
Importer of Spent Lead Acid Batteries:	No
Exporter of Spent Lead Acid Batteries:	No
Recycler Activity Without Storage:	Not reported
Manifest Broker:	Not reported
Sub-Part P Indicator:	No

Hazardous Waste Summary:

Waste Code:	D001
Waste Description:	IGNITABLE WASTE

Handler - Owner Operator:

Owner/Operator Indicator:	Operator
Owner/Operator Name:	YOOKEL INC
Legal Status:	Private
Date Became Current:	Not reported
Date Ended Current:	Not reported
Owner/Operator Address:	224 40TH ST
Owner/Operator City,State,Zip:	BROOKLYN, NY 11232
Owner/Operator Telephone:	718-387-4858
Owner/Operator Telephone Ext:	Not reported
Owner/Operator Fax:	Not reported
Owner/Operator Email:	Not reported
Owner/Operator Indicator:	Owner
Owner/Operator Name:	YOOKEL INC

Map ID
Direction
Distance
Elevation

MAP FINDINGS

Site

Database(s)

EDR ID Number
EPA ID Number

YOOKEL INC (Continued)

1001233208

Legal Status: Private
Date Became Current: Not reported
Date Ended Current: Not reported
Owner/Operator Address: 224 40TH ST
Owner/Operator City,State,Zip: BROOKLYN, NY 11232
Owner/Operator Telephone: 718-387-4858
Owner/Operator Telephone Ext: Not reported
Owner/Operator Fax: Not reported
Owner/Operator Email: Not reported

Owner/Operator Indicator: Owner
Owner/Operator Name: YOOKEL INC
Legal Status: Private
Date Became Current: Not reported
Date Ended Current: Not reported
Owner/Operator Address: 224 40TH ST
Owner/Operator City,State,Zip: BROOKLYN, NY 11232
Owner/Operator Telephone: 718-387-4858
Owner/Operator Telephone Ext: Not reported
Owner/Operator Fax: Not reported
Owner/Operator Email: Not reported

Historic Generators:

Receive Date: 20060101
Handler Name: YOOKEL INC
Federal Waste Generator Description: Not a generator, verified
State District Owner: NY
Large Quantity Handler of Universal Waste: No
Recognized Trader Importer: No
Recognized Trader Exporter: No
Spent Lead Acid Battery Importer: No
Spent Lead Acid Battery Exporter: No
Current Record: No
Non Storage Recycler Activity: Not reported
Electronic Manifest Broker: Not reported

Receive Date: 20070101
Handler Name: YOOKEL INC
Federal Waste Generator Description: Not a generator, verified
State District Owner: NY
Large Quantity Handler of Universal Waste: No
Recognized Trader Importer: No
Recognized Trader Exporter: No
Spent Lead Acid Battery Importer: No
Spent Lead Acid Battery Exporter: No
Current Record: Yes
Non Storage Recycler Activity: Not reported
Electronic Manifest Broker: Not reported

Receive Date: 19981117
Handler Name: YOOKEL INC
Federal Waste Generator Description: Large Quantity Generator
State District Owner: NY
Large Quantity Handler of Universal Waste: No
Recognized Trader Importer: No
Recognized Trader Exporter: No
Spent Lead Acid Battery Importer: No

Map ID
Direction
Distance
Elevation

MAP FINDINGS

Site

Database(s)

EDR ID Number
EPA ID Number

YOOKEL INC (Continued)

1001233208

Spent Lead Acid Battery Exporter: No
Current Record: No
Non Storage Recycler Activity: Not reported
Electronic Manifest Broker: Not reported

List of NAICS Codes and Descriptions:

NAICS Codes: No NAICS Codes Found

Facility Has Received Notices of Violations:

Violations: No Violations Found

Evaluation Action Summary:

Evaluations: No Evaluations Found

FINDS:

Registry ID: 110004548730

Click Here:

Environmental Interest/Information System:

RCRAInfo is a national information system that supports the Resource Conservation and Recovery Act (RCRA) program through the tracking of events and activities related to facilities that generate, transport, and treat, store, or dispose of hazardous waste. RCRAInfo allows RCRA program staff to track the notification, permit, compliance, and corrective action activities required under RCRA.

[Click this hyperlink](#) while viewing on your computer to access additional FINDS: detail in the EDR Site Report.

ECHO:

Envid: 1001233208
Registry ID: 110004548730
DFR URL: <http://echo.epa.gov/detailed-facility-report?fid=110004548730>
Name: YOOKEL INC
Address: 224 40TH ST
City,State,Zip: BROOKLYN, NY 11232

NY MANIFEST:

Name: YOOKEL INC
Address: 224 40TH ST
City,State,Zip: BROOKLYN, NY 11232
Country: USA
EPA ID: NYR000063487
Facility Status: Not reported
Location Address 1: 224 40TH ST
Code: BP
Location Address 2: Not reported
Total Tanks: Not reported
Location City: BROOKLYN
Location State: NY
Location Zip: 11232
Location Zip 4: Not reported

NY MANIFEST:

Map ID
 Direction
 Distance
 Elevation

MAP FINDINGS

Site

Database(s)

EDR ID Number
 EPA ID Number

YOOKEL INC (Continued)

1001233208

EPAID: NYR000063487
 Mailing Name: YOOKEL INC
 Mailing Contact: GARY WHITE
 Mailing Address 1: 224 40TH ST
 Mailing Address 2: Not reported
 Mailing City: BROOKLYN
 Mailing State: NY
 Mailing Zip: 11232
 Mailing Zip 4: Not reported
 Mailing Country: USA
 Mailing Phone: 7183874858

**N102
 ESE
 < 1/8
 0.092 mi.
 485 ft.**

**TEKNI-PLEX INC
 68 35TH ST
 BROOKLYN, NY 11232**

**RCRA NonGen / NLR 1000315524
 NY MANIFEST NYD042023333**

Site 1 of 4 in cluster N

**Relative:
 Higher
 Actual:
 11 ft.**

RCRA NonGen / NLR: 20070101
 Date Form Received by Agency: 20070101
 Handler Name: TEKNI-PLEX INC
 Handler Address: 68 35TH ST
 Handler City,State,Zip: BROOKLYN, NY 11232
 EPA ID: NYD042023333
 Contact Name: Not reported
 Contact Address: 35TH ST
 Contact City,State,Zip: BROOKLYN, NY 11232
 Contact Telephone: Not reported
 Contact Fax: Not reported
 Contact Email: Not reported
 Contact Title: Not reported
 EPA Region: 02
 Land Type: Not reported
 Federal Waste Generator Description: Not a generator, verified
 Non-Notifier: Not reported
 Biennial Report Cycle: Not reported
 Accessibility: Not reported
 Active Site Indicator: Not reported
 State District Owner: NY
 State District: NYSDEC R2
 Mailing Address: 35TH ST
 Mailing City,State,Zip: BROOKLYN, NY 11232
 Owner Name: TEKNI PLEX INC
 Owner Type: Private
 Operator Name: TEKNI PLEX INC
 Operator Type: Private
 Short-Term Generator Activity: No
 Importer Activity: No
 Mixed Waste Generator: No
 Transporter Activity: No
 Transfer Facility Activity: No
 Recycler Activity with Storage: No
 Small Quantity On-Site Burner Exemption: No
 Smelting Melting and Refining Furnace Exemption: No
 Underground Injection Control: No
 Off-Site Waste Receipt: No
 Universal Waste Indicator: No

Map ID
 Direction
 Distance
 Elevation

MAP FINDINGS

Site

Database(s)

EDR ID Number
 EPA ID Number

TEKNI-PLEX INC (Continued)

1000315524

Universal Waste Destination Facility:	No
Federal Universal Waste:	No
Active Site Fed-Reg Treatment Storage and Disposal Facility:	Not reported
Active Site Converter Treatment storage and Disposal Facility:	Not reported
Active Site State-Reg Treatment Storage and Disposal Facility:	Not reported
Active Site State-Reg Handler:	---
Federal Facility Indicator:	Not reported
Hazardous Secondary Material Indicator:	NN
Sub-Part K Indicator:	Not reported
Commercial TSD Indicator:	No
Treatment Storage and Disposal Type:	Not reported
2018 GPRA Permit Baseline:	Not on the Baseline
2018 GPRA Renewals Baseline:	Not on the Baseline
Permit Renewals Workload Universe:	Not reported
Permit Workload Universe:	Not reported
Permit Progress Universe:	Not reported
Post-Closure Workload Universe:	Not reported
Closure Workload Universe:	Not reported
202 GPRA Corrective Action Baseline:	No
Corrective Action Workload Universe:	No
Subject to Corrective Action Universe:	No
Non-TSDs Where RCRA CA has Been Imposed Universe:	No
TSDs Potentially Subject to CA Under 3004 (u)/(v) Universe:	No
TSDs Only Subject to CA under Discretionary Auth Universe:	No
Corrective Action Priority Ranking:	No NCAPS ranking
Environmental Control Indicator:	No
Institutional Control Indicator:	No
Human Exposure Controls Indicator:	N/A
Groundwater Controls Indicator:	N/A
Operating TSDF Universe:	Not reported
Full Enforcement Universe:	Not reported
Significant Non-Complier Universe:	No
Unaddressed Significant Non-Complier Universe:	No
Addressed Significant Non-Complier Universe:	No
Significant Non-Complier With a Compliance Schedule Universe:	No
Financial Assurance Required:	Not reported
Handler Date of Last Change:	20150414
Recognized Trader-Importer:	No
Recognized Trader-Exporter:	No
Importer of Spent Lead Acid Batteries:	No
Exporter of Spent Lead Acid Batteries:	No
Recycler Activity Without Storage:	Not reported
Manifest Broker:	Not reported
Sub-Part P Indicator:	No

Hazardous Waste Summary:

Waste Code:	D000
Waste Description:	Not Defined
Waste Code:	D001
Waste Description:	IGNITABLE WASTE
Waste Code:	F003
Waste Description:	THE FOLLOWING SPENT NONHALOGENATED SOLVENTS: XYLENE, ACETONE, ETHYL ACETATE, ETHYL BENZENE, ETHYL ETHER, METHYL ISOBUTYL KETONE, N-BUTYL ALCOHOL, CYCLOHEXANONE, AND METHANOL; ALL SPENT SOLVENT

Map ID
Direction
Distance
Elevation

MAP FINDINGS

Site

Database(s)

EDR ID Number
EPA ID Number

TEKNI-PLEX INC (Continued)

1000315524

MIXTURES/BLENDS CONTAINING, BEFORE USE, ONLY THE ABOVE SPENT NONHALOGENATED SOLVENTS; AND ALL SPENT SOLVENT MIXTURES/BLENDS CONTAINING, BEFORE USE, ONE OR MORE OF THE ABOVE NONHALOGENATED SOLVENTS, AND A TOTAL OF TEN PERCENT OR MORE (BY VOLUME) OF ONE OR MORE OF THOSE SOLVENTS LISTED IN F001, F002, F004, AND F005; AND STILL BOTTOMS FROM THE RECOVERY OF THESE SPENT SOLVENTS AND SPENT SOLVENT MIXTURES.

Waste Code: F005
Waste Description: THE FOLLOWING SPENT NONHALOGENATED SOLVENTS: TOLUENE, METHYL ETHYL KETONE, CARBON DISULFIDE, ISOBUTANOL, PYRIDINE, BENZENE, 2-ETHOXYETHANOL, AND 2-NITROPROPANE; ALL SPENT SOLVENT MIXTURES/BLENDS CONTAINING, BEFORE USE, A TOTAL OF TEN PERCENT OR MORE (BY VOLUME) OF ONE OR MORE OF THE ABOVE NONHALOGENATED SOLVENTS OR THOSE SOLVENTS LISTED IN F001, F002, OR F004; AND STILL BOTTOMS FROM THE RECOVERY OF THESE SPENT SOLVENTS AND SPENT SOLVENT MIXTURES.

Handler - Owner Operator:

Owner/Operator Indicator: Operator
Owner/Operator Name: TEKNI PLEX INC
Legal Status: Private
Date Became Current: Not reported
Date Ended Current: Not reported
Owner/Operator Address: NOT REQUIRED
Owner/Operator City,State,Zip: NOT REQUIRED, WY 99999
Owner/Operator Telephone: 212-555-1212
Owner/Operator Telephone Ext: Not reported
Owner/Operator Fax: Not reported
Owner/Operator Email: Not reported

Owner/Operator Indicator: Owner
Owner/Operator Name: TEKNI PLEX INC
Legal Status: Private
Date Became Current: Not reported
Date Ended Current: Not reported
Owner/Operator Address: NOT REQUIRED
Owner/Operator City,State,Zip: NOT REQUIRED, WY 99999
Owner/Operator Telephone: 212-555-1212
Owner/Operator Telephone Ext: Not reported
Owner/Operator Fax: Not reported
Owner/Operator Email: Not reported

Owner/Operator Indicator: Owner
Owner/Operator Name: TEKNI PLEX INC
Legal Status: Private
Date Became Current: Not reported
Date Ended Current: Not reported
Owner/Operator Address: NOT REQUIRED
Owner/Operator City,State,Zip: NOT REQUIRED, WY 99999
Owner/Operator Telephone: 212-555-1212
Owner/Operator Telephone Ext: Not reported
Owner/Operator Fax: Not reported
Owner/Operator Email: Not reported

Historic Generators:

Receive Date: 19980912

Map ID
Direction
Distance
Elevation

MAP FINDINGS

Site

Database(s)

EDR ID Number
EPA ID Number

TEKNI-PLEX INC (Continued)

1000315524

Handler Name: TEKNI-PLEX INC
Federal Waste Generator Description: Large Quantity Generator
State District Owner: NY
Large Quantity Handler of Universal Waste: No
Recognized Trader Importer: No
Recognized Trader Exporter: No
Spent Lead Acid Battery Importer: No
Spent Lead Acid Battery Exporter: No
Current Record: No
Non Storage Recycler Activity: Not reported
Electronic Manifest Broker: Not reported

Receive Date: 20060101
Handler Name: TEKNI-PLEX INC
Federal Waste Generator Description: Not a generator, verified
State District Owner: NY
Large Quantity Handler of Universal Waste: No
Recognized Trader Importer: No
Recognized Trader Exporter: No
Spent Lead Acid Battery Importer: No
Spent Lead Acid Battery Exporter: No
Current Record: No
Non Storage Recycler Activity: Not reported
Electronic Manifest Broker: Not reported

Receive Date: 20070101
Handler Name: TEKNI-PLEX INC
Federal Waste Generator Description: Not a generator, verified
State District Owner: NY
Large Quantity Handler of Universal Waste: No
Recognized Trader Importer: No
Recognized Trader Exporter: No
Spent Lead Acid Battery Importer: No
Spent Lead Acid Battery Exporter: No
Current Record: Yes
Non Storage Recycler Activity: Not reported
Electronic Manifest Broker: Not reported

Receive Date: 19800818
Handler Name: TEKNI-PLEX INC
Federal Waste Generator Description: Large Quantity Generator
State District Owner: NY
Large Quantity Handler of Universal Waste: No
Recognized Trader Importer: No
Recognized Trader Exporter: No
Spent Lead Acid Battery Importer: No
Spent Lead Acid Battery Exporter: No
Current Record: No
Non Storage Recycler Activity: Not reported
Electronic Manifest Broker: Not reported

Receive Date: 19920228
Handler Name: TEKNI PLEX
Federal Waste Generator Description: Large Quantity Generator
State District Owner: NY
Large Quantity Handler of Universal Waste: No
Recognized Trader Importer: No

Map ID
Direction
Distance
Elevation

MAP FINDINGS

Site

Database(s)

EDR ID Number
EPA ID Number

TEKNI-PLEX INC (Continued)

1000315524

Recognized Trader Exporter: No
Spent Lead Acid Battery Importer: No
Spent Lead Acid Battery Exporter: No
Current Record: No
Non Storage Recycler Activity: Not reported
Electronic Manifest Broker: Not reported

Receive Date: 19940204
Handler Name: TEKNI-PLEX INC
Federal Waste Generator Description: Large Quantity Generator
State District Owner: NY
Large Quantity Handler of Universal Waste: No
Recognized Trader Importer: No
Recognized Trader Exporter: No
Spent Lead Acid Battery Importer: No
Spent Lead Acid Battery Exporter: No
Current Record: No
Non Storage Recycler Activity: Not reported
Electronic Manifest Broker: Not reported

Receive Date: 19960410
Handler Name: TEKNI-PLEX, INC.
Federal Waste Generator Description: Large Quantity Generator
State District Owner: NY
Large Quantity Handler of Universal Waste: No
Recognized Trader Importer: No
Recognized Trader Exporter: No
Spent Lead Acid Battery Importer: No
Spent Lead Acid Battery Exporter: No
Current Record: No
Non Storage Recycler Activity: Not reported
Electronic Manifest Broker: Not reported

List of NAICS Codes and Descriptions:

NAICS Code: 322221
NAICS Description: COATED AND LAMINATED PACKAGING PAPER MANUFACTURING

NAICS Code: 325211
NAICS Description: PLASTICS MATERIAL AND RESIN MANUFACTURING

NAICS Code: 511199
NAICS Description: ALL OTHER PUBLISHERS

Facility Has Received Notices of Violation:

Found Violation: No
Agency Which Determined Violation: Not reported
Violation Short Description: Not reported
Date Violation was Determined: Not reported
Actual Return to Compliance Date: Not reported
Return to Compliance Qualifier: Not reported
Violation Responsible Agency: Not reported
Scheduled Compliance Date: Not reported
Enforcement Identifier: Not reported
Date of Enforcement Action: Not reported
Enforcement Responsible Agency: Not reported
Enforcement Docket Number: Not reported

Map ID
 Direction
 Distance
 Elevation

MAP FINDINGS

Site

Database(s)

EDR ID Number
 EPA ID Number

TEKNI-PLEX INC (Continued)

1000315524

Enforcement Attorney:	Not reported
Corrective Action Component:	Not reported
Appeal Initiated Date:	Not reported
Appeal Resolution Date:	Not reported
Disposition Status Date:	Not reported
Disposition Status:	Not reported
Disposition Status Description:	Not reported
Consent/Final Order Sequence Number:	Not reported
Consent/Final Order Respondent Name:	Not reported
Consent/Final Order Lead Agency:	Not reported
Enforcement Type:	Not reported
Enforcement Responsible Person:	Not reported
Enforcement Responsible Sub-Organization:	Not reported
SEP Sequence Number:	Not reported
SEP Expenditure Amount:	Not reported
SEP Scheduled Completion Date:	Not reported
SEP Actual Date:	Not reported
SEP Defaulted Date:	Not reported
SEP Type:	Not reported
SEP Type Description:	Not reported
Proposed Amount:	Not reported
Final Monetary Amount:	Not reported
Paid Amount:	Not reported
Final Count:	Not reported
Final Amount:	Not reported
Found Violation:	Yes
Agency Which Determined Violation:	State
Violation Short Description:	Generators - General
Date Violation was Determined:	19891114
Actual Return to Compliance Date:	19900302
Return to Compliance Qualifier:	Observed
Violation Responsible Agency:	State
Scheduled Compliance Date:	19900316
Enforcement Identifier:	001
Date of Enforcement Action:	19891213
Enforcement Responsible Agency:	State
Enforcement Docket Number:	Not reported
Enforcement Attorney:	Not reported
Corrective Action Component:	No
Appeal Initiated Date:	Not reported
Appeal Resolution Date:	Not reported
Disposition Status Date:	Not reported
Disposition Status:	Not reported
Disposition Status Description:	Not reported
Consent/Final Order Sequence Number:	Not reported
Consent/Final Order Respondent Name:	Not reported
Consent/Final Order Lead Agency:	Not reported
Enforcement Type:	WRITTEN INFORMAL
Enforcement Responsible Person:	NYDEC
Enforcement Responsible Sub-Organization:	Not reported
SEP Sequence Number:	Not reported
SEP Expenditure Amount:	Not reported
SEP Scheduled Completion Date:	Not reported
SEP Actual Date:	Not reported
SEP Defaulted Date:	Not reported
SEP Type:	Not reported

Map ID
Direction
Distance
Elevation

MAP FINDINGS

Site

Database(s)

EDR ID Number
EPA ID Number

TEKNI-PLEX INC (Continued)

1000315524

SEP Type Description: Not reported
Proposed Amount: Not reported
Final Monetary Amount: Not reported
Paid Amount: Not reported
Final Count: Not reported
Final Amount: Not reported

Evaluation Action Summary:

Evaluation Date: 20030611
Evaluation Responsible Agency: State
Found Violation: No
Evaluation Type Description: COMPLIANCE EVALUATION INSPECTION ON-SITE
Evaluation Responsible Person Identifier: NYYWG
Evaluation Responsible Sub-Organization: R2
Actual Return to Compliance Date: Not reported
Scheduled Compliance Date: Not reported
Date of Request: Not reported
Date Response Received: Not reported
Request Agency: Not reported
Former Citation: Not reported

Evaluation Date: 19891114
Evaluation Responsible Agency: State
Found Violation: Yes
Evaluation Type Description: COMPLIANCE EVALUATION INSPECTION ON-SITE
Evaluation Responsible Person Identifier: NYDEC
Evaluation Responsible Sub-Organization: Not reported
Actual Return to Compliance Date: 19900302
Scheduled Compliance Date: 19900316
Date of Request: Not reported
Date Response Received: Not reported
Request Agency: Not reported
Former Citation: Not reported

NY MANIFEST:

Name: TEKNI-PLEX INC
Address: 68 35TH ST
City,State,Zip: BROOKLYN, NY 11232
Country: USA
EPA ID: NYD042023333
Facility Status: Not reported
Location Address 1: 68 35TH ST
Code: BP
Location Address 2: Not reported
Total Tanks: Not reported
Location City: BROOKLYN
Location State: NY
Location Zip: 11232
Location Zip 4: Not reported

NY MANIFEST:

EPAID: NYD042023333
Mailing Name: TEKNI-PLEX INC
Mailing Contact: EDWIN WOLFF PLANT MANAGER
Mailing Address 1: 68 35TH ST
Mailing Address 2: Not reported

Map ID
Direction
Distance
Elevation

MAP FINDINGS

Site

Database(s)

EDR ID Number
EPA ID Number

TEKNI-PLEX INC (Continued)

1000315524

Mailing City: BROOKLYN
Mailing State: NY
Mailing Zip: 11232
Mailing Zip 4: Not reported
Mailing Country: USA
Mailing Phone: 2127882108

**K103
SW
< 1/8
0.092 mi.
485 ft.**

**MANHOLE #38662
1ST AVE/310FT S OF 39TH ST
BROOKLYN, NY**

**NY Spills S105058297
N/A**

Site 2 of 8 in cluster K

**Relative:
Higher
Actual:
11 ft.**

SPILLS:

Name: MANHOLE #38662
Address: 1ST AVE/310FT S OF 39TH ST
City,State,Zip: BROOKLYN, NY
Spill Number/Closed Date: 0103127 / 2003-07-10
Facility ID: 0103127
Facility Type: ER
DER Facility ID: 194215
Site ID: 235777
DEC Region: 2
Spill Cause: Unknown
Spill Class: C4
SWIS: 2401
Spill Date: 2001-06-20
Investigator: KMFOLEY
Referred To: Not reported
Reported to Dept: 2001-06-21
CID: 323
Water Affected: Not reported
Spill Source: Unknown
Spill Notifier: Affected Persons
Cleanup Ceased: Not reported
Cleanup Meets Std: False
Last Inspection: Not reported
Recommended Penalty: False
UST Trust: False
Remediation Phase: 0
Date Entered In Computer: 2001-06-21
Spill Record Last Update: 2004-09-09
Spiller Name: Not reported
Spiller Company: UNKNOWN
Spiller Address: Not reported
Spiller Company: 001
Contact Name: BILL MURPHY
DEC Memo: "Prior to Sept, 2004 data translation this spill Lead_DEC Field was FOLEY e2mis 137768 6/20/01 - 0945 E. SOBOLEWSKI - 14370 - ENG., WHILE DOING INSPECTIONS, FOUND APPROX 3 GAL OF AN UNKNOWN OIL ON APPROX 300 GALS OF WATER IN H38662. SPILL IS CONTAINED. NO SEWER CONNECTIONS. NO SUMP. PCB SAMPLE TAKEN. CLEANUP PENDING LAB RESULT. Update - chem lab results recd 1830hrs lsn# 01-06712-001 PCB 32ppm Clean up proceeding as of 1855hrs. Env. ops crew dispatched. UPDATE: 6/21/01 - 0430 K. HUFFORD - ENV. OPS., REPORTS PRELIMINARY CLEANUP COMPLETED BY DOUBLE WASHING STRUCTURE WITH SLIX. WASTE PRODUCT REMOVED WITH VACTOR. TAG REMAINS DUE TO EXPOSED CABLE, SWOLLEN CRABS, OIL SOAKED ARC PROOF AND

Map ID
Direction
Distance
Elevation

MAP FINDINGS

Site

Database(s)

EDR ID Number
EPA ID Number

MANHOLE #38662 (Continued)

S105058297

A JOINT REG TANK THAT HAS TO BE REMOVED. #9 WILL DISPATCH A CREW TO LOCATION. Update - 06-22-01 - 1300 hours - Cleanup completed by double washing structure with slix. Liquids were removed by tanker and solids were removed by vactor. No leaking company equipment. UPDATE 1/30/03 VISUAL INSPECTION... NO EXPOSED CABLE, SWOLLEN CRABS, OIL SOAKED ARC PROOF OR LEAKING JOINT REGULATORS OR TUBING WAS FOUND IN STRUCTURE."

Remarks: "3 GALLONS ON 300 GALLONS OF WATER. CON ED#137768. SPILL INITIALLY CALSSIFIED AS 24HR DIMINIMUS. AT 0900 TDAY DETERMINED THAT SPILL COULD NOT BE CLEANED UP WITHIN 24HRS. PCB TEST RESULTS 32PPM"

All Materials:

Site ID: 235777
Operable Unit ID: 839720
Operable Unit: 01
Material ID: 535221
Material Code: 0066A
Material Name: unknown petroleum
Case No.: Not reported
Material FA: Petroleum
Quantity: 3.00
Units: G
Recovered: .00
Oxygenate: Not reported

**O104
ESE
< 1/8
0.102 mi.
536 ft.**

**PETCO STORE #3774
200 36TH ST
BROOKLYN, NY 11232
Site 1 of 10 in cluster O**

**RCRA-VSQQ 1023679249
NYR000232272**

**Relative:
Higher
Actual:
11 ft.**

RCRA-VSQQ:
Date Form Received by Agency: 20170620
Handler Name: PETCO STORE #3774
Handler Address: 200 36TH ST
Handler City,State,Zip: BROOKLYN, NY 11232
EPA ID: NYR000232272
Contact Name: AMY EBERSOLE-MARTINEZ
Contact Address: RICHLAND HILLS DR
Contact City,State,Zip: SAN ANTONIO, TX 78245
Contact Telephone: 210-201-9217
Contact Fax: 858-882-8686
Contact Email: SAFETY@PETCO.COM
Contact Title: SAFETY & ENVIRONMENTAL MANAGER
EPA Region: 02
Land Type: Private
Federal Waste Generator Description: Conditionally Exempt Small Quantity Generator
Non-Notifier: Not reported
Biennial Report Cycle: Not reported
Accessibility: Not reported
Active Site Indicator: Handler Activities
State District Owner: NY
State District: NYSDEC R2
Mailing Address: RICHLAND HILLS DR
Mailing City,State,Zip: SAN ANTONIO, TX 78245
Owner Name: 1-10 BUSH TERMINAL OWNER
Owner Type: Private

Map ID
Direction
Distance
Elevation

MAP FINDINGS

Site

Database(s)

EDR ID Number
EPA ID Number

PETCO STORE #3774 (Continued)

1023679249

Operator Name:	PETCO STORE #3774
Operator Type:	Private
Short-Term Generator Activity:	No
Importer Activity:	No
Mixed Waste Generator:	No
Transporter Activity:	No
Transfer Facility Activity:	No
Recycler Activity with Storage:	No
Small Quantity On-Site Burner Exemption:	No
Smelting Melting and Refining Furnace Exemption:	No
Underground Injection Control:	No
Off-Site Waste Receipt:	No
Universal Waste Indicator:	No
Universal Waste Destination Facility:	No
Federal Universal Waste:	No
Active Site Fed-Reg Treatment Storage and Disposal Facility:	Not reported
Active Site Converter Treatment storage and Disposal Facility:	Not reported
Active Site State-Reg Treatment Storage and Disposal Facility:	Not reported
Active Site State-Reg Handler:	---
Federal Facility Indicator:	Not reported
Hazardous Secondary Material Indicator:	NN
Sub-Part K Indicator:	Not reported
Commercial TSD Indicator:	No
Treatment Storage and Disposal Type:	Not reported
2018 GPRC Permit Baseline:	Not on the Baseline
2018 GPRC Renewals Baseline:	Not on the Baseline
Permit Renewals Workload Universe:	Not reported
Permit Workload Universe:	Not reported
Permit Progress Universe:	Not reported
Post-Closure Workload Universe:	Not reported
Closure Workload Universe:	Not reported
202 GPRC Corrective Action Baseline:	No
Corrective Action Workload Universe:	No
Subject to Corrective Action Universe:	No
Non-TSDs Where RCRA CA has Been Imposed Universe:	No
TSDs Potentially Subject to CA Under 3004 (u)/(v) Universe:	No
TSDs Only Subject to CA under Discretionary Auth Universe:	No
Corrective Action Priority Ranking:	No NCAPS ranking
Environmental Control Indicator:	No
Institutional Control Indicator:	No
Human Exposure Controls Indicator:	N/A
Groundwater Controls Indicator:	N/A
Operating TSD Universe:	Not reported
Full Enforcement Universe:	Not reported
Significant Non-Complier Universe:	No
Unaddressed Significant Non-Complier Universe:	No
Addressed Significant Non-Complier Universe:	No
Significant Non-Complier With a Compliance Schedule Universe:	No
Financial Assurance Required:	Not reported
Handler Date of Last Change:	20170620
Recognized Trader-Importer:	No
Recognized Trader-Exporter:	No
Importer of Spent Lead Acid Batteries:	No
Exporter of Spent Lead Acid Batteries:	No
Recycler Activity Without Storage:	Not reported
Manifest Broker:	Not reported
Sub-Part P Indicator:	No

Map ID
Direction
Distance
Elevation

MAP FINDINGS

Site

Database(s)

EDR ID Number
EPA ID Number

PETCO STORE #3774 (Continued)

1023679249

Hazardous Waste Summary:

Waste Code:	D001
Waste Description:	IGNITABLE WASTE
Waste Code:	D002
Waste Description:	CORROSIVE WASTE
Waste Code:	D005
Waste Description:	BARIUM
Waste Code:	D007
Waste Description:	CHROMIUM
Waste Code:	D008
Waste Description:	LEAD
Waste Code:	D009
Waste Description:	MERCURY
Waste Code:	D035
Waste Description:	METHYL ETHYL KETONE

Handler - Owner Operator:

Owner/Operator Indicator:	Operator
Owner/Operator Name:	PETCO STORE #3774
Legal Status:	Private
Date Became Current:	20170901
Date Ended Current:	Not reported
Owner/Operator Address:	Not reported
Owner/Operator City,State,Zip:	Not reported
Owner/Operator Telephone:	Not reported
Owner/Operator Telephone Ext:	Not reported
Owner/Operator Fax:	Not reported
Owner/Operator Email:	Not reported

Owner/Operator Indicator:	Owner
Owner/Operator Name:	1-10 BUSH TERMINAL OWNER
Legal Status:	Private
Date Became Current:	20161227
Date Ended Current:	Not reported
Owner/Operator Address:	220 36TH ST STE 2A
Owner/Operator City,State,Zip:	BROOKLYN, NY 11232
Owner/Operator Telephone:	Not reported
Owner/Operator Telephone Ext:	Not reported
Owner/Operator Fax:	Not reported
Owner/Operator Email:	Not reported

Historic Generators:

Receive Date:	20170620
Handler Name:	PETCO STORE #3774
Federal Waste Generator Description:	Conditionally Exempt Small Quantity Generator
State District Owner:	NY
Large Quantity Handler of Universal Waste:	No
Recognized Trader Importer:	No
Recognized Trader Exporter:	No
Spent Lead Acid Battery Importer:	No

Map ID
 Direction
 Distance
 Elevation

MAP FINDINGS

Site

Database(s)

EDR ID Number
 EPA ID Number

PETCO STORE #3774 (Continued)

1023679249

Spent Lead Acid Battery Exporter: No
 Current Record: Yes
 Non Storage Recycler Activity: Not reported
 Electronic Manifest Broker: Not reported

List of NAICS Codes and Descriptions:

NAICS Code: 453910
 NAICS Description: PET AND PET SUPPLIES STORES

Facility Has Received Notices of Violations:

Violations: No Violations Found

Evaluation Action Summary:

Evaluations: No Evaluations Found

N105
ESE
< 1/8
0.105 mi.
552 ft.

TRANSFORMER VAULT VF3687
86TH STREET
BROOKLYN, NY
Site 2 of 4 in cluster N

NY Spills **S106967925**
N/A

Relative:
Higher
Actual:
11 ft.

SPILLS:
 Name: TRANSFORMER VAULT VF3687
 Address: 86TH STREET
 City,State,Zip: BROOKLYN, NY
 Spill Number/Closed Date: 0501796 / 2005-07-21
 Facility ID: 0501796
 Facility Type: ER
 DER Facility ID: 163578
 Site ID: 346037
 DEC Region: 2
 Spill Cause: Equipment Failure
 Spill Class: C4
 SWIS: 2401
 Spill Date: 2005-05-13
 Investigator: SKARAKHA
 Referred To: Not reported
 Reported to Dept: 2005-05-13
 CID: 409
 Water Affected: Not reported
 Spill Source: Non Major Facility > 1,100 gal
 Spill Notifier: Responsible Party
 Cleanup Ceased: Not reported
 Cleanup Meets Std: False
 Last Inspection: Not reported
 Recommended Penalty: False
 UST Trust: False
 Remediation Phase: 0
 Date Entered In Computer: 2005-05-13
 Spill Record Last Update: 2005-07-21
 Spiller Name: ERT DESK MIKE DAUGHTERY
 Spiller Company: TRANSFORMER VAULT VF3687
 Spiller Address: 86TH STREET
 Spiller Company: 001
 Contact Name: ERT DESK MIKE DAUGHTERY

Map ID
Direction
Distance
Elevation

MAP FINDINGS

Site

Database(s)

EDR ID Number
EPA ID Number

TRANSFORMER VAULT VF3687 (Continued)

S106967925

DEC Memo: "e2mis no 158582 T.HAERING FOUND 20 GALS DIELECTRIC TRANSFORMER IN STRUCTURE ON SOIL & LEAVES FROM A BOTTOM LEAKER IN A CONCRETE STRUCTURE. TESTED UNIT- 1 BELOW MIN. NO WATER. NO SEWERS OR WATERWAYS APPEAR TO BE AFFECTED. NO PUMP. NO SUMP. NO PRIVATE PROPERTY AFFECTED. OWNER OF SUBSTANCES IS CONED. NO KNOWN SUBSTANTIAL CRACKS IN STRUCTURE. ENVIR. TAG# 40241 PLACED. 1 LIQ. SAMPLE TAKEN FROM UNIT UNIT INFO: SERIAL# 7019311, MFR: WH, CLASS CODE GB85 YR OF INSTALL: 1-1-63, HIST. PCB- 16PPM 9/26/94, FLUID CAPACITY 242 GAL, FLUID REMAINING 222 GAL. CLEANUP TO BE DONE AS 50-499. WHEN UNIT IS DEENERGIZED. Lab Sequence Number: 05-04496-001.

----- Aroclor 1242 < 1.0 ppm EPA 608/8082 Aroclor 1254 < 1.0 ppm EPA 608/8082 Aroclor 1248 < 1.0 ppm EPA 608/8082 Aroclor 1260 14.4 ppm EPA 608/8082

----- TOTAL PCB 14 ppm

===== UPDATE 5/14/05 04:28 HRS AS PER S/MGR. UNABLE TO MAKE FEEDER MOVES AT THIS TIME, THE OVER 50 TANKER ON LOCATION WAS SENT BACK, AND CENTRAL FIELD SERVICES WAS NOTIFIED THAT AN UNDER 50 TANKER WILL BE NEEDED AT SOME POINT IN THE MORNING. J ANDERSON

===== UPDATE 5/15/05 20:45 HRS R. CILENTO BQE REPORTS THE UNIT WHICH HOLDS 242 GALS HAS BEEN DRAINED OF 240 GALS, LEAVING THE SPILLED AMOUNT AT 2 GALS. THE UNIT IS TO BE REPLACED THIS EVENING.

=====J ANDERSON===== UPDATE 5/15/05 22:05 HRS. ENV OPS FERNANDEZ REPORTS THE STRUCTURE WAS DOUBLE WASHED WITH BIO-GEN 760, ALL WASTE REMOVED WITH THE VACTOR, A CRACKED CEMENT SUMP WAS RE-SEALED, ENV TAG#40241 WAS REMOVED AND THE CLEANUP IS COMPLETE. ALSO NETWORKS ON LOCATION REMOVED THE OLD UNIT AND INSTALLED A NEW UNIT. J ANDERSON Closed. 7-21-05. George Breen "

Remarks: "CLEAN UP IS PENDING EQUIPMENT REMOVAL. FROM THE TRANSFORMER. CON ED # 158582"

All Materials:
Site ID: 346037
Operable Unit ID: 1103768
Operable Unit: 01
Material ID: 583968
Material Code: 0020A
Material Name: transformer oil
Case No.: Not reported
Material FA: Petroleum
Quantity: 20.00
Units: G
Recovered: .00
Oxygenate: Not reported

MAP FINDINGS

Map ID			EDR ID Number
Direction			EPA ID Number
Distance			
Elevation	Site	Database(s)	

P106 SSW < 1/8 0.105 mi. 556 ft.	CONSOLIDATED EDISON 131 41 ST V2599 BROOKLYN, NY 11201 Site 1 of 5 in cluster P	NY MANIFEST	1009243056 N/A
--	--	--------------------	---------------------------------

Relative: Higher Actual: 12 ft.	NY MANIFEST: Name: CONSOLIDATED EDISON Address: 131 41 ST V2599 City,State,Zip: BROOKLYN, NY 11201 Country: USA EPA ID: NYP004123816 Facility Status: Not reported Location Address 1: 131 41 ST V2599 Code: BP Location Address 2: Not reported Total Tanks: Not reported Location City: BROOKLYN Location State: NY Location Zip: 11201 Location Zip 4: Not reported	
--	---	--

	NY MANIFEST: EPAID: NYP004123816 Mailing Name: CONSOLIDATED EDISON Mailing Contact: FRANKLIN MURRAY Mailing Address 1: 4 IRVING PLACE RM 828 Mailing Address 2: Not reported Mailing City: NEW YORK Mailing State: NY Mailing Zip: 10003 Mailing Zip 4: Not reported Mailing Country: USA Mailing Phone: 2124602808	
--	---	--

P107 SSW < 1/8 0.105 mi. 556 ft.	CONED VAULT#V5299 131 41ST STREET BROOKLYN, NY Site 2 of 5 in cluster P	NY Spills	S106698458 N/A
--	--	------------------	---------------------------------

Relative: Higher Actual: 12 ft.	SPILLS: Name: CONED VAULT#V5299 Address: 131 41ST STREET City,State,Zip: BROOKLYN, NY Spill Number/Closed Date: 0405484 / 2004-12-29 Facility ID: 0405484 Facility Type: ER DER Facility ID: 201257 Site ID: 245015 DEC Region: 2 Spill Cause: Equipment Failure Spill Class: D4 SWIS: 2401 Spill Date: 2004-08-19 Investigator: GDBREEN Referred To: Not reported Reported to Dept: 2004-08-19 CID: 444	
--	--	--

Map ID
Direction
Distance
Elevation

MAP FINDINGS

Site

Database(s)

EDR ID Number
EPA ID Number

CONED VAULT#V5299 (Continued)

S106698458

Water Affected: Not reported
Spill Source: Institutional, Educational, Gov., Other
Spill Notifier: Responsible Party
Cleanup Ceased: Not reported
Cleanup Meets Std: False
Last Inspection: Not reported
Recommended Penalty: False
UST Trust: False
Remediation Phase: 0
Date Entered In Computer: 2004-08-19
Spill Record Last Update: 2004-12-29
Spiller Name: ERT DESK
Spiller Company: CONED VAULT #V5299
Spiller Address: 131 41 ST STREET
Spiller Company: 001
Contact Name: ERT DESK
DEC Memo: "e2mis no 154950 Employee REPORTS FINDING APPROX 10 GALS OF DIELECTRIC FLUID THAT LEAKED FROM THE TRANSFORMER IN V2599 (FDR - 8B80) ONTO APPROX 10 GALS OF WATER. SPILL IS CONTAINED. NO SEWERS OR WATERWAYS AFFECTED. THERE IS A SEWER CONNECTION VIA A SUMP PUMP & PIPING. THE SUMP PUMP, HOWEVER, WAS FOUND UNPLUGGED. NO MOVEMENT IN THE WATER. THERE IS A CEMENT SUMP. THE OIL LEVEL IS BELOW MIN. HISTORICAL PCB COUNT OF THE TRANSFORMER IS 4 PPM DTD 12/17/2000. MR. THORNGREN IS UNABLE, AT THIS TIME, TO TAKE A PCB SAMPLE OR HANG A TAG UNTIL THE FDR (8B80) IS TAKEN OFF. CLEANUP TO BEGIN AS 50 - 499. TJ - 50495
NOTE CORRECT TRANSF # IS V2599. CORRECTED IN INCIDENT. TJ - 50495
LAB RESULT RECEIVED 8/19/04 - 1502. 04-06626. 9 PPM. TJ - 50495
UPDATE: 8/19/04 - 1935 W. THORNGREN - BQE, REPORTS ASTORIA TANKER REMOVED 450 GALS OF WATER & OIL FROM THE STRUCTURE. THIS INCLUDES THE ADJOINING VAULT. UPDATE 8/24/04 17:10 HRS E. DITRENTO #52669 REPORTS THAT 200 GALS OF OIL WERE DRAINED FROM THE UNIT, AND THE TAG INDICATES THE UNIT HOLDS 225 GALS. 9/25/04 02:30 HRS. -- K. HUFFORD OF BROOKLYN ENV OPS REPORTS HE & W. ECKSTEIN DID INITIAL CLEANUP OF STRUCTURE, FOUND SUMP SEALED, AND LEFT ENV STOP TAG IN PLACE. FINAL CLEANUP PENDING TRANSFORMER REMOVAL. UPDATE 11/7/04 10:37 HRS BQE SUPV A. ADLER REPORTS THE UNIT HAS BEEN REMOVED AND THE STRUCTURE IS IN THE PROCESS OF BEING CLEANED. UPDATE 11/7/04 11:38 ENV OPS C. LUGO REPORTS THE STRUCTURE WAS DOUBLE WASHED WITH BIO-GEN 760, NO SUMPS WERE FOUND, ENV TAG# 40249 WAS REMOVED, AND THE CLEANUP IS COMPLETE."
Remarks: "on 120 gallons of water oil from transformer in vault: no to 4 questions; clean wil begin: Historical PCb of 4 ppm: coned # 154950"

All Materials:
Site ID: 245015
Operable Unit ID: 888247
Operable Unit: 01
Material ID: 489687
Material Code: 0541A
Material Name: dielectric fluid
Case No.: Not reported
Material FA: Petroleum
Quantity: 10.00
Units: G
Recovered: .00
Oxygenate: Not reported

Map ID
Direction
Distance
Elevation

MAP FINDINGS

Site

Database(s)

EDR ID Number
EPA ID Number

Q108
South
< 1/8
0.107 mi.
567 ft.

NYC DEPT OF FINANCE
167 41ST ST - 2ND FLOOR
BROOKLYN, NY 11232

NY MANIFEST **S119070729**
N/A

Site 1 of 4 in cluster Q

Relative:
Higher
Actual:
15 ft.

NY MANIFEST:
Name: NYC DEPT OF FINANCE
Address: 167 41ST ST - 2ND FLOOR
City,State,Zip: BROOKLYN, NY 11232
Country: USA
EPA ID: NY0000449975
Facility Status: Not reported
Location Address 1: 167 41ST STREET
Code: BP
Location Address 2: 2ND FLOOR
Total Tanks: Not reported
Location City: BROOKLYN
Location State: NY
Location Zip: 11232
Location Zip 4: Not reported

NY MANIFEST:
EPAID: NY0000449975
Mailing Name: NYC DEPT OF FINANCE
Mailing Contact: DORSEY RHODES
Mailing Address 1: 1 CENTRE ST ROOM 1040
Mailing Address 2: Not reported
Mailing City: NEW YORK
Mailing State: NY
Mailing Zip: 10007
Mailing Zip 4: Not reported
Mailing Country: USA
Mailing Phone: 7189657551

NY MANIFEST:
Document ID: Not reported
Manifest Status: Not reported
seq: Not reported
Year: 2018
Trans1 State ID: NJD054126164
Trans2 State ID: PAR000043026
Generator Ship Date: 09/30/2015
Trans1 Recv Date: 09/30/2015
Trans2 Recv Date: 10/14/2015
TSD Site Recv Date: 10/15/2015
Part A Recv Date: Not reported
Part B Recv Date: Not reported
Generator EPA ID: NY0000449975
Trans1 EPA ID: Not reported
Trans2 EPA ID: Not reported
TSD ID 1: PAD067098822
TSD ID 2: Not reported
Manifest Tracking Number: 009132402FLE
Import Indicator: N
Export Indicator: N
Discr Quantity Indicator: N
Discr Type Indicator: N
Discr Residue Indicator: N

Map ID
 Direction
 Distance
 Elevation

MAP FINDINGS

Site

Database(s)

EDR ID Number
 EPA ID Number

NYC DEPT OF FINANCE (Continued)

S119070729

Discr Partial Reject Indicator: N
 Discr Full Reject Indicator: N
 Manifest Ref Number: Not reported
 Alt Facility RCRA ID: Not reported
 Alt Facility Sign Date: Not reported
 MGMT Method Type Code: H141
 Waste Code: Not reported
 Waste Code: Not reported
 Waste Code: Not reported
 Waste Code: Not reported
 Waste Code: Not reported
 Waste Code: Not reported
 Quantity: 50
 Units: P - Pounds
 Number of Containers: 1
 Container Type: DF - Fiberboard or plastic drums (glass)
 Handling Method: L Landfill.
 Specific Gravity: 1
 Waste Code: D003
 Waste Code 1_2: P063
 Waste Code 1_3: Not reported
 Waste Code 1_4: Not reported
 Waste Code 1_5: Not reported
 Waste Code 1_6: Not reported

Q109
South
< 1/8
0.107 mi.
567 ft.

PHOENIX LIGHTING FIXTURE CO INC
167 41ST ST
BROOKLYN, NY 11232
Site 2 of 4 in cluster Q

RCRA NonGen / NLR **1000207953**
FINDS **NYD002031045**
ECHO
NY MANIFEST

Relative:
Higher
Actual:
15 ft.

RCRA NonGen / NLR:
 Date Form Received by Agency: 20070101
 Handler Name: PHOENIX LIGHTING FIXTURE CO INC
 Handler Address: 167 41ST ST
 Handler City,State,Zip: BROOKLYN, NY 11232
 EPA ID: NYD002031045
 Contact Name: Not reported
 Contact Address: 41ST ST
 Contact City,State,Zip: BROOKLYN, NY 11232
 Contact Telephone: Not reported
 Contact Fax: Not reported
 Contact Email: Not reported
 Contact Title: Not reported
 EPA Region: 02
 Land Type: Not reported
 Federal Waste Generator Description: Not a generator, verified
 Non-Notifier: Not reported
 Biennial Report Cycle: Not reported
 Accessibility: Not reported
 Active Site Indicator: Not reported
 State District Owner: NY
 State District: NYSDEC R2
 Mailing Address: 41ST ST
 Mailing City,State,Zip: BROOKLYN, NY 11232
 Owner Name: PHOENIX LIGHTING FIXTURE CO INC
 Owner Type: Private

Map ID
Direction
Distance
Elevation

MAP FINDINGS

Site

Database(s)

EDR ID Number
EPA ID Number

PHOENIX LIGHTING FIXTURE CO INC (Continued)

1000207953

Operator Name:	PHOENIX LIGHTING FIXTURE CO INC
Operator Type:	Private
Short-Term Generator Activity:	No
Importer Activity:	No
Mixed Waste Generator:	No
Transporter Activity:	No
Transfer Facility Activity:	No
Recycler Activity with Storage:	No
Small Quantity On-Site Burner Exemption:	No
Smelting Melting and Refining Furnace Exemption:	No
Underground Injection Control:	No
Off-Site Waste Receipt:	No
Universal Waste Indicator:	No
Universal Waste Destination Facility:	No
Federal Universal Waste:	No
Active Site Fed-Reg Treatment Storage and Disposal Facility:	Not reported
Active Site Converter Treatment storage and Disposal Facility:	Not reported
Active Site State-Reg Treatment Storage and Disposal Facility:	Not reported
Active Site State-Reg Handler:	---
Federal Facility Indicator:	Not reported
Hazardous Secondary Material Indicator:	NN
Sub-Part K Indicator:	Not reported
Commercial TSD Indicator:	No
Treatment Storage and Disposal Type:	Not reported
2018 GPRC Permit Baseline:	Not on the Baseline
2018 GPRC Renewals Baseline:	Not on the Baseline
Permit Renewals Workload Universe:	Not reported
Permit Workload Universe:	Not reported
Permit Progress Universe:	Not reported
Post-Closure Workload Universe:	Not reported
Closure Workload Universe:	Not reported
202 GPRC Corrective Action Baseline:	No
Corrective Action Workload Universe:	No
Subject to Corrective Action Universe:	No
Non-TSDs Where RCRA CA has Been Imposed Universe:	No
TSDs Potentially Subject to CA Under 3004 (u)/(v) Universe:	No
TSDs Only Subject to CA under Discretionary Auth Universe:	No
Corrective Action Priority Ranking:	No NCAPS ranking
Environmental Control Indicator:	No
Institutional Control Indicator:	No
Human Exposure Controls Indicator:	N/A
Groundwater Controls Indicator:	N/A
Operating TSD Universe:	Not reported
Full Enforcement Universe:	Not reported
Significant Non-Complier Universe:	No
Unaddressed Significant Non-Complier Universe:	No
Addressed Significant Non-Complier Universe:	No
Significant Non-Complier With a Compliance Schedule Universe:	No
Financial Assurance Required:	Not reported
Handler Date of Last Change:	20150414
Recognized Trader-Importer:	No
Recognized Trader-Exporter:	No
Importer of Spent Lead Acid Batteries:	No
Exporter of Spent Lead Acid Batteries:	No
Recycler Activity Without Storage:	Not reported
Manifest Broker:	Not reported
Sub-Part P Indicator:	No

Map ID
Direction
Distance
Elevation

MAP FINDINGS

Site

Database(s)

EDR ID Number
EPA ID Number

PHOENIX LIGHTING FIXTURE CO INC (Continued)

1000207953

Hazardous Waste Summary:

Waste Code:	D000
Waste Description:	Not Defined
Waste Code:	D001
Waste Description:	IGNITABLE WASTE
Waste Code:	F017
Waste Description:	Not Defined
Waste Code:	U220
Waste Description:	BENZENE, METHYL- (OR) TOLUENE

Handler - Owner Operator:

Owner/Operator Indicator:	Owner
Owner/Operator Name:	PHOENIX LIGHTING FIXTURE CO INC
Legal Status:	Private
Date Became Current:	Not reported
Date Ended Current:	Not reported
Owner/Operator Address:	NOT REQUIRED
Owner/Operator City,State,Zip:	NOT REQUIRED, WY 99999
Owner/Operator Telephone:	212-555-1212
Owner/Operator Telephone Ext:	Not reported
Owner/Operator Fax:	Not reported
Owner/Operator Email:	Not reported

Owner/Operator Indicator:	Operator
Owner/Operator Name:	PHOENIX LIGHTING FIXTURE CO INC
Legal Status:	Private
Date Became Current:	Not reported
Date Ended Current:	Not reported
Owner/Operator Address:	NOT REQUIRED
Owner/Operator City,State,Zip:	NOT REQUIRED, WY 99999
Owner/Operator Telephone:	212-555-1212
Owner/Operator Telephone Ext:	Not reported
Owner/Operator Fax:	Not reported
Owner/Operator Email:	Not reported

Owner/Operator Indicator:	Owner
Owner/Operator Name:	PHOENIX LIGHTING FIXTURE CO INC
Legal Status:	Private
Date Became Current:	Not reported
Date Ended Current:	Not reported
Owner/Operator Address:	NOT REQUIRED
Owner/Operator City,State,Zip:	NOT REQUIRED, WY 99999
Owner/Operator Telephone:	212-555-1212
Owner/Operator Telephone Ext:	Not reported
Owner/Operator Fax:	Not reported
Owner/Operator Email:	Not reported

Historic Generators:

Receive Date:	19990708
Handler Name:	PHOENIX LIGHTING FIXTURE CO INC
Federal Waste Generator Description:	Not a generator, verified
State District Owner:	NY
Large Quantity Handler of Universal Waste:	No

Map ID
Direction
Distance
Elevation

MAP FINDINGS

Site

Database(s)

EDR ID Number
EPA ID Number

PHOENIX LIGHTING FIXTURE CO INC (Continued)

1000207953

Recognized Trader Importer: No
Recognized Trader Exporter: No
Spent Lead Acid Battery Importer: No
Spent Lead Acid Battery Exporter: No
Current Record: No
Non Storage Recycler Activity: Not reported
Electronic Manifest Broker: Not reported

Receive Date: 20060101
Handler Name: PHOENIX LIGHTING FIXTURE CO INC
Federal Waste Generator Description: Not a generator, verified
State District Owner: NY
Large Quantity Handler of Universal Waste: No
Recognized Trader Importer: No
Recognized Trader Exporter: No
Spent Lead Acid Battery Importer: No
Spent Lead Acid Battery Exporter: No
Current Record: No
Non Storage Recycler Activity: Not reported
Electronic Manifest Broker: Not reported

Receive Date: 20070101
Handler Name: PHOENIX LIGHTING FIXTURE CO INC
Federal Waste Generator Description: Not a generator, verified
State District Owner: NY
Large Quantity Handler of Universal Waste: No
Recognized Trader Importer: No
Recognized Trader Exporter: No
Spent Lead Acid Battery Importer: No
Spent Lead Acid Battery Exporter: No
Current Record: Yes
Non Storage Recycler Activity: Not reported
Electronic Manifest Broker: Not reported

Receive Date: 19800818
Handler Name: PHOENIX LIGHTING FIXTURE CO INC
Federal Waste Generator Description: Large Quantity Generator
State District Owner: NY
Large Quantity Handler of Universal Waste: No
Recognized Trader Importer: No
Recognized Trader Exporter: No
Spent Lead Acid Battery Importer: No
Spent Lead Acid Battery Exporter: No
Current Record: No
Non Storage Recycler Activity: Not reported
Electronic Manifest Broker: Not reported

List of NAICS Codes and Descriptions:

NAICS Code: 33511
NAICS Description: ELECTRIC LAMP BULB AND PART MANUFACTURING

Facility Has Received Notices of Violation:

Found Violation: No
Agency Which Determined Violation: Not reported
Violation Short Description: Not reported
Date Violation was Determined: Not reported

Map ID
Direction
Distance
Elevation

MAP FINDINGS

Site

Database(s)

EDR ID Number
EPA ID Number

PHOENIX LIGHTING FIXTURE CO INC (Continued)

1000207953

Actual Return to Compliance Date: Not reported
Return to Compliance Qualifier: Not reported
Violation Responsible Agency: Not reported
Scheduled Compliance Date: Not reported
Enforcement Identifier: Not reported
Date of Enforcement Action: Not reported
Enforcement Responsible Agency: Not reported
Enforcement Docket Number: Not reported
Enforcement Attorney: Not reported
Corrective Action Component: Not reported
Appeal Initiated Date: Not reported
Appeal Resolution Date: Not reported
Disposition Status Date: Not reported
Disposition Status: Not reported
Disposition Status Description: Not reported
Consent/Final Order Sequence Number: Not reported
Consent/Final Order Respondent Name: Not reported
Consent/Final Order Lead Agency: Not reported
Enforcement Type: Not reported
Enforcement Responsible Person: Not reported
Enforcement Responsible Sub-Organization: Not reported
SEP Sequence Number: Not reported
SEP Expenditure Amount: Not reported
SEP Scheduled Completion Date: Not reported
SEP Actual Date: Not reported
SEP Defaulted Date: Not reported
SEP Type: Not reported
SEP Type Description: Not reported
Proposed Amount: Not reported
Final Monetary Amount: Not reported
Paid Amount: Not reported
Final Count: Not reported
Final Amount: Not reported

Evaluation Action Summary:

Evaluation Date: 19840104
Evaluation Responsible Agency: EPA-Initiated Oversight/Observation/Training Actions
Found Violation: No
Evaluation Type Description: COMPLIANCE EVALUATION INSPECTION ON-SITE
Evaluation Responsible Person Identifier: Not reported
Evaluation Responsible Sub-Organization: Not reported
Actual Return to Compliance Date: Not reported
Scheduled Compliance Date: Not reported
Date of Request: Not reported
Date Response Received: Not reported
Request Agency: Not reported
Former Citation: Not reported

FINDS:

Registry ID: 110004336585

[Click Here:](#)

Environmental Interest/Information System:

RCRAInfo is a national information system that supports the Resource Conservation and Recovery Act (RCRA) program through the tracking of

Map ID
Direction
Distance
Elevation

MAP FINDINGS

Site

Database(s)

EDR ID Number
EPA ID Number

PHOENIX LIGHTING FIXTURE CO INC (Continued)

1000207953

events and activities related to facilities that generate, transport, and treat, store, or dispose of hazardous waste. RCRAInfo allows RCRA program staff to track the notification, permit, compliance, and corrective action activities required under RCRA.

Registry ID: 110009469976

Click Here:

Environmental Interest/Information System:

RCRAInfo is a national information system that supports the Resource Conservation and Recovery Act (RCRA) program through the tracking of events and activities related to facilities that generate, transport, and treat, store, or dispose of hazardous waste. RCRAInfo allows RCRA program staff to track the notification, permit, compliance, and corrective action activities required under RCRA.

[Click this hyperlink](#) while viewing on your computer to access additional FINDS: detail in the EDR Site Report.

ECHO:

Envid: 1000207953
Registry ID: 110004336585
DFR URL: <http://echo.epa.gov/detailed-facility-report?fid=110004336585>
Name: PHOENIX LIGHTING FIXTURE CO INC
Address: 167 41ST ST
City,State,Zip: BROOKLYN, NY 11232

Envid: 1000207953
Registry ID: 110009469976
DFR URL: <http://echo.epa.gov/detailed-facility-report?fid=110009469976>
Name: EMPIRE LIGHTING & GIFT CO
Address: 167 41ST ST
City,State,Zip: BROOKLYN, NY 11232

NY MANIFEST:

Name: PHOENIX LIGHTING FIXTURE CO INC
Address: 167 41ST ST
City,State,Zip: BROOKLYN, NY 11232
Country: USA
EPA ID: NYD002031045
Facility Status: Not reported
Location Address 1: 167 41ST ST
Code: BP
Location Address 2: Not reported
Total Tanks: Not reported
Location City: BROOKLYN
Location State: NY
Location Zip: 11232
Location Zip 4: Not reported

NY MANIFEST:

EPAID: NYD002031045
Mailing Name: PHOENIX LIGHTING FIXTURE CO INC
Mailing Contact: ERNEST KELLER PRES
Mailing Address 1: 167 41ST ST
Mailing Address 2: Not reported
Mailing City: BROOKLYN
Mailing State: NY

Map ID
 Direction
 Distance
 Elevation

MAP FINDINGS

Site

Database(s)

EDR ID Number
 EPA ID Number

PHOENIX LIGHTING FIXTURE CO INC (Continued)

1000207953

Mailing Zip: 11232
 Mailing Zip 4: Not reported
 Mailing Country: USA
 Mailing Phone: 7186431400

Q110
South
< 1/8
0.107 mi.
567 ft.

EMPIRE LIGHTING & GIFT CO
167 41ST ST
BROOKLYN, NY 11232

RCRA NonGen / NLR
NY MANIFEST

1000261165
NYD155081938

Site 3 of 4 in cluster Q

Relative:
Higher
Actual:
15 ft.

RCRA NonGen / NLR:
 Date Form Received by Agency: 20070101
 Handler Name: EMPIRE LIGHTING & GIFT CO
 Handler Address: 167 41ST ST
 Handler City,State,Zip: BROOKLYN, NY 11232
 EPA ID: NYD155081938
 Contact Name: Not reported
 Contact Address: 41ST ST
 Contact City,State,Zip: BROOKLYN, NY 11232
 Contact Telephone: Not reported
 Contact Fax: Not reported
 Contact Email: Not reported
 Contact Title: Not reported
 EPA Region: 02
 Land Type: Not reported
 Federal Waste Generator Description: Not a generator, verified
 Non-Notifier: Not reported
 Biennial Report Cycle: Not reported
 Accessibility: Not reported
 Active Site Indicator: Not reported
 State District Owner: NY
 State District: NYSDEC R2
 Mailing Address: 41ST ST
 Mailing City,State,Zip: BROOKLYN, NY 11232
 Owner Name: MICHAEL DENE PRESIDENT
 Owner Type: Private
 Operator Name: MICHAEL DENE PRESIDENT
 Operator Type: Private
 Short-Term Generator Activity: No
 Importer Activity: No
 Mixed Waste Generator: No
 Transporter Activity: No
 Transfer Facility Activity: No
 Recycler Activity with Storage: No
 Small Quantity On-Site Burner Exemption: No
 Smelting Melting and Refining Furnace Exemption: No
 Underground Injection Control: No
 Off-Site Waste Receipt: No
 Universal Waste Indicator: No
 Universal Waste Destination Facility: No
 Federal Universal Waste: No
 Active Site Fed-Reg Treatment Storage and Disposal Facility: Not reported
 Active Site Converter Treatment storage and Disposal Facility: Not reported
 Active Site State-Reg Treatment Storage and Disposal Facility: Not reported
 Active Site State-Reg Handler: ---
 Federal Facility Indicator: Not reported

Map ID
Direction
Distance
Elevation

MAP FINDINGS

Site

Database(s)

EDR ID Number
EPA ID Number

EMPIRE LIGHTING & GIFT CO (Continued)

1000261165

Hazardous Secondary Material Indicator:	NN
Sub-Part K Indicator:	Not reported
Commercial TSD Indicator:	No
Treatment Storage and Disposal Type:	Not reported
2018 GPRA Permit Baseline:	Not on the Baseline
2018 GPRA Renewals Baseline:	Not on the Baseline
Permit Renewals Workload Universe:	Not reported
Permit Workload Universe:	Not reported
Permit Progress Universe:	Not reported
Post-Closure Workload Universe:	Not reported
Closure Workload Universe:	Not reported
202 GPRA Corrective Action Baseline:	No
Corrective Action Workload Universe:	No
Subject to Corrective Action Universe:	No
Non-TSDFs Where RCRA CA has Been Imposed Universe:	No
TSDFs Potentially Subject to CA Under 3004 (u)/(v) Universe:	No
TSDFs Only Subject to CA under Discretionary Auth Universe:	No
Corrective Action Priority Ranking:	No NCAPS ranking
Environmental Control Indicator:	No
Institutional Control Indicator:	No
Human Exposure Controls Indicator:	N/A
Groundwater Controls Indicator:	N/A
Operating TSDF Universe:	Not reported
Full Enforcement Universe:	Not reported
Significant Non-Complier Universe:	No
Unaddressed Significant Non-Complier Universe:	No
Addressed Significant Non-Complier Universe:	No
Significant Non-Complier With a Compliance Schedule Universe:	No
Financial Assurance Required:	Not reported
Handler Date of Last Change:	20150414
Recognized Trader-Importer:	No
Recognized Trader-Exporter:	No
Importer of Spent Lead Acid Batteries:	No
Exporter of Spent Lead Acid Batteries:	No
Recycler Activity Without Storage:	Not reported
Manifest Broker:	Not reported
Sub-Part P Indicator:	No

Hazardous Waste Summary:

Waste Code:	D001
Waste Description:	IGNITABLE WASTE

Handler - Owner Operator:

Owner/Operator Indicator:	Owner
Owner/Operator Name:	MICHAEL DENE PRESIDENT
Legal Status:	Private
Date Became Current:	Not reported
Date Ended Current:	Not reported
Owner/Operator Address:	NOT REQUIRED
Owner/Operator City,State,Zip:	NOT REQUIRED, WY 99999
Owner/Operator Telephone:	212-555-1212
Owner/Operator Telephone Ext:	Not reported
Owner/Operator Fax:	Not reported
Owner/Operator Email:	Not reported

Map ID
Direction
Distance
Elevation

MAP FINDINGS

Site

Database(s)

EDR ID Number
EPA ID Number

EMPIRE LIGHTING & GIFT CO (Continued)

1000261165

Owner/Operator Indicator: Owner
Owner/Operator Name: MICHAEL DENE PRESIDENT
Legal Status: Private
Date Became Current: Not reported
Date Ended Current: Not reported
Owner/Operator Address: NOT REQUIRED
Owner/Operator City,State,Zip: NOT REQUIRED, WY 99999
Owner/Operator Telephone: 212-555-1212
Owner/Operator Telephone Ext: Not reported
Owner/Operator Fax: Not reported
Owner/Operator Email: Not reported

Owner/Operator Indicator: Operator
Owner/Operator Name: MICHAEL DENE PRESIDENT
Legal Status: Private
Date Became Current: Not reported
Date Ended Current: Not reported
Owner/Operator Address: NOT REQUIRED
Owner/Operator City,State,Zip: NOT REQUIRED, WY 99999
Owner/Operator Telephone: 212-555-1212
Owner/Operator Telephone Ext: Not reported
Owner/Operator Fax: Not reported
Owner/Operator Email: Not reported

Historic Generators:

Receive Date: 19990708
Handler Name: EMPIRE LIGHTING & GIFT CO
Federal Waste Generator Description: Not a generator, verified
State District Owner: NY
Large Quantity Handler of Universal Waste: No
Recognized Trader Importer: No
Recognized Trader Exporter: No
Spent Lead Acid Battery Importer: No
Spent Lead Acid Battery Exporter: No
Current Record: No
Non Storage Recycler Activity: Not reported
Electronic Manifest Broker: Not reported

Receive Date: 20060101
Handler Name: EMPIRE LIGHTING & GIFT CO
Federal Waste Generator Description: Not a generator, verified
State District Owner: NY
Large Quantity Handler of Universal Waste: No
Recognized Trader Importer: No
Recognized Trader Exporter: No
Spent Lead Acid Battery Importer: No
Spent Lead Acid Battery Exporter: No
Current Record: No
Non Storage Recycler Activity: Not reported
Electronic Manifest Broker: Not reported

Receive Date: 20070101
Handler Name: EMPIRE LIGHTING & GIFT CO
Federal Waste Generator Description: Not a generator, verified
State District Owner: NY
Large Quantity Handler of Universal Waste: No
Recognized Trader Importer: No

Map ID
Direction
Distance
Elevation

MAP FINDINGS

Site

Database(s)

EDR ID Number
EPA ID Number

EMPIRE LIGHTING & GIFT CO (Continued)

1000261165

Recognized Trader Exporter: No
Spent Lead Acid Battery Importer: No
Spent Lead Acid Battery Exporter: No
Current Record: Yes
Non Storage Recycler Activity: Not reported
Electronic Manifest Broker: Not reported

Receive Date: 19890331
Handler Name: EMPIRE LIGHTING & GIFT CO
Federal Waste Generator Description: Small Quantity Generator
State District Owner: NY
Large Quantity Handler of Universal Waste: No
Recognized Trader Importer: No
Recognized Trader Exporter: No
Spent Lead Acid Battery Importer: No
Spent Lead Acid Battery Exporter: No
Current Record: No
Non Storage Recycler Activity: Not reported
Electronic Manifest Broker: Not reported

List of NAICS Codes and Descriptions:
NAICS Codes: No NAICS Codes Found

Facility Has Received Notices of Violations:
Violations: No Violations Found

Evaluation Action Summary:
Evaluations: No Evaluations Found

NY MANIFEST:
Name: EMPIRE ELECTRIC CO
Address: 167 41ST ST
City,State,Zip: BROOKLYN, NY 11232
Country: USA
EPA ID: NYD155081938
Facility Status: Not reported
Location Address 1: 167 41ST ST
Code: BP
Location Address 2: Not reported
Total Tanks: Not reported
Location City: BROOKLYN
Location State: NY
Location Zip: 11232
Location Zip 4: Not reported

NY MANIFEST:
EPAID: NYD155081938
Mailing Name: EMPIRE ELECTRIC CO
Mailing Contact: EMPIRE ELECTRIC CO
Mailing Address 1: 167 41ST STREET
Mailing Address 2: Not reported
Mailing City: BROOKLYN
Mailing State: NY
Mailing Zip: 11232
Mailing Zip 4: Not reported

Map ID
 Direction
 Distance
 Elevation

MAP FINDINGS

Site _____ Database(s) _____ EDR ID Number
 _____ EPA ID Number

EMPIRE LIGHTING & GIFT CO (Continued)

1000261165

Mailing Country: USA
 Mailing Phone: 7187687191

Q111
South
< 1/8
0.107 mi.
567 ft.

NYC DEPT OF FINANCE
167 41ST ST - 2ND FLOOR
BROOKLYN, NY 11232
Site 4 of 4 in cluster Q

RCRA NonGen / NLR **1000912098**
FINDS **NY0000449975**
ECHO

Relative:
Higher
Actual:
15 ft.

RCRA NonGen / NLR:
 Date Form Received by Agency: 20160216
 Handler Name: NYC DEPT OF FINANCE
 Handler Address: 167 41ST ST - 2ND FLOOR
 Handler City,State,Zip: BROOKLYN, NY 11232
 EPA ID: NY0000449975
 Contact Name: EDWARD SEGUINE
 Contact Address: 41ST ST - 2ND FLOOR
 Contact City,State,Zip: BROOKLYN, NY 11232
 Contact Telephone: 718-995-7550
 Contact Fax: Not reported
 Contact Email: Not reported
 Contact Title: DIDIRECTOR
 EPA Region: 02
 Land Type: Not reported
 Federal Waste Generator Description: Not a generator, verified
 Non-Notifier: Not reported
 Biennial Report Cycle: Not reported
 Accessibility: Not reported
 Active Site Indicator: Not reported
 State District Owner: NY
 State District: NYSDEC R2
 Mailing Address: 41ST ST - 2ND FLOOR
 Mailing City,State,Zip: BROOKLYN, NY 11232
 Owner Name: NEW YORK CITY DEPT OF FINANCE
 Owner Type: Private
 Operator Name: NEW YORK CITY DEPT OF FINANCE
 Operator Type: Private
 Short-Term Generator Activity: No
 Importer Activity: No
 Mixed Waste Generator: No
 Transporter Activity: No
 Transfer Facility Activity: No
 Recycler Activity with Storage: No
 Small Quantity On-Site Burner Exemption: No
 Smelting Melting and Refining Furnace Exemption: No
 Underground Injection Control: No
 Off-Site Waste Receipt: No
 Universal Waste Indicator: No
 Universal Waste Destination Facility: No
 Federal Universal Waste: No
 Active Site Fed-Reg Treatment Storage and Disposal Facility: Not reported
 Active Site Converter Treatment storage and Disposal Facility: Not reported
 Active Site State-Reg Treatment Storage and Disposal Facility: Not reported
 Active Site State-Reg Handler: ---
 Federal Facility Indicator: Not reported
 Hazardous Secondary Material Indicator: NN
 Sub-Part K Indicator: Not reported

Map ID
Direction
Distance
Elevation

MAP FINDINGS

Site

Database(s)

EDR ID Number
EPA ID Number

NYC DEPT OF FINANCE (Continued)

1000912098

Commercial TSD Indicator:	No
Treatment Storage and Disposal Type:	Not reported
2018 GPRA Permit Baseline:	Not on the Baseline
2018 GPRA Renewals Baseline:	Not on the Baseline
Permit Renewals Workload Universe:	Not reported
Permit Workload Universe:	Not reported
Permit Progress Universe:	Not reported
Post-Closure Workload Universe:	Not reported
Closure Workload Universe:	Not reported
202 GPRA Corrective Action Baseline:	No
Corrective Action Workload Universe:	No
Subject to Corrective Action Universe:	No
Non-TSDFs Where RCRA CA has Been Imposed Universe:	No
TSDFs Potentially Subject to CA Under 3004 (u)/(v) Universe:	No
TSDFs Only Subject to CA under Discretionary Auth Universe:	No
Corrective Action Priority Ranking:	No NCAPS ranking
Environmental Control Indicator:	No
Institutional Control Indicator:	No
Human Exposure Controls Indicator:	N/A
Groundwater Controls Indicator:	N/A
Operating TSDF Universe:	Not reported
Full Enforcement Universe:	Not reported
Significant Non-Complier Universe:	No
Unaddressed Significant Non-Complier Universe:	No
Addressed Significant Non-Complier Universe:	No
Significant Non-Complier With a Compliance Schedule Universe:	No
Financial Assurance Required:	Not reported
Handler Date of Last Change:	20160216
Recognized Trader-Importer:	No
Recognized Trader-Exporter:	No
Importer of Spent Lead Acid Batteries:	No
Exporter of Spent Lead Acid Batteries:	No
Recycler Activity Without Storage:	Not reported
Manifest Broker:	Not reported
Sub-Part P Indicator:	No

Biennial: List of Years

Year: 2015

[Click Here for Biennial Reporting System Data:](#)

Hazardous Waste Summary:

Waste Code:	D001
Waste Description:	IGNITABLE WASTE
Waste Code:	D002
Waste Description:	CORROSIVE WASTE
Waste Code:	D003
Waste Description:	REACTIVE WASTE
Waste Code:	D011
Waste Description:	SILVER
Waste Code:	P063
Waste Description:	HYDROCYANIC ACID (OR) HYDROGEN CYANIDE

Map ID
Direction
Distance
Elevation

MAP FINDINGS

Site

Database(s)

EDR ID Number
EPA ID Number

NYC DEPT OF FINANCE (Continued)

1000912098

Handler - Owner Operator:
Owner/Operator Indicator: Operator
Owner/Operator Name: NEW YORK CITY DEPT OF FINANCE
Legal Status: Private
Date Became Current: Not reported
Date Ended Current: Not reported
Owner/Operator Address: 167 41ST ST - 2ND FLOOR
Owner/Operator City,State,Zip: BROOKLYN, NY 11232
Owner/Operator Telephone: 718-965-7551
Owner/Operator Telephone Ext: Not reported
Owner/Operator Fax: Not reported
Owner/Operator Email: Not reported

Owner/Operator Indicator: Owner
Owner/Operator Name: NEW YORK CITY DEPT OF FINANCE
Legal Status: Private
Date Became Current: Not reported
Date Ended Current: Not reported
Owner/Operator Address: 167 41ST ST - 2ND FLOOR
Owner/Operator City,State,Zip: BROOKLYN, NY 11232
Owner/Operator Telephone: 718-965-7551
Owner/Operator Telephone Ext: Not reported
Owner/Operator Fax: Not reported
Owner/Operator Email: Not reported

Owner/Operator Indicator: Owner
Owner/Operator Name: NEW YORK CITY DEPT OF FINANCE
Legal Status: Private
Date Became Current: Not reported
Date Ended Current: Not reported
Owner/Operator Address: 167 41ST ST - 2ND FLOOR
Owner/Operator City,State,Zip: BROOKLYN, NY 11232
Owner/Operator Telephone: 718-965-7551
Owner/Operator Telephone Ext: Not reported
Owner/Operator Fax: Not reported
Owner/Operator Email: Not reported

Owner/Operator Indicator: Owner
Owner/Operator Name: INDUSTRIAL CITY ASSOC.
Legal Status: Private
Date Became Current: 19000101
Date Ended Current: Not reported
Owner/Operator Address: 220 36TH STREET
Owner/Operator City,State,Zip: BROOKLYN, NY 11232
Owner/Operator Telephone: 718-965-6450
Owner/Operator Telephone Ext: Not reported
Owner/Operator Fax: Not reported
Owner/Operator Email: Not reported

Owner/Operator Indicator: Owner
Owner/Operator Name: NEW YORK CITY DEPT OF FINANCE
Legal Status: Private
Date Became Current: Not reported
Date Ended Current: Not reported
Owner/Operator Address: 167 41ST ST - 2ND FLOOR
Owner/Operator City,State,Zip: BROOKLYN, NY 11232
Owner/Operator Telephone: 718-965-7551

Map ID
Direction
Distance
Elevation

MAP FINDINGS

Site

Database(s)

EDR ID Number
EPA ID Number

NYC DEPT OF FINANCE (Continued)

1000912098

Owner/Operator Telephone Ext: Not reported
Owner/Operator Fax: Not reported
Owner/Operator Email: Not reported

Owner/Operator Indicator: Operator
Owner/Operator Name: NYC DEPT. OF FINANCE
Legal Status: Municipal
Date Became Current: 19000101
Date Ended Current: Not reported
Owner/Operator Address: 220 36TH ST
Owner/Operator City,State,Zip: BROOKLYN, NY 11232
Owner/Operator Telephone: Not reported
Owner/Operator Telephone Ext: Not reported
Owner/Operator Fax: Not reported
Owner/Operator Email: Not reported

Owner/Operator Indicator: Operator
Owner/Operator Name: NEW YORK CITY DEPT OF FINANCE
Legal Status: Private
Date Became Current: Not reported
Date Ended Current: Not reported
Owner/Operator Address: 167 41ST ST - 2ND FLOOR
Owner/Operator City,State,Zip: BROOKLYN, NY 11232
Owner/Operator Telephone: 718-965-7551
Owner/Operator Telephone Ext: Not reported
Owner/Operator Fax: Not reported
Owner/Operator Email: Not reported

Historic Generators:

Receive Date: 20160217
Handler Name: NEW YORK CITY DEPARTMENT OF FINANCE
Federal Waste Generator Description: Large Quantity Generator
State District Owner: NY
Large Quantity Handler of Universal Waste: No
Recognized Trader Importer: No
Recognized Trader Exporter: No
Spent Lead Acid Battery Importer: No
Spent Lead Acid Battery Exporter: No
Current Record: No
Non Storage Recycler Activity: Not reported
Electronic Manifest Broker: Not reported

Receive Date: 20060101
Handler Name: NYC DEPT OF FINANCE
Federal Waste Generator Description: Not a generator, verified
State District Owner: NY
Large Quantity Handler of Universal Waste: No
Recognized Trader Importer: No
Recognized Trader Exporter: No
Spent Lead Acid Battery Importer: No
Spent Lead Acid Battery Exporter: No
Current Record: No
Non Storage Recycler Activity: Not reported
Electronic Manifest Broker: Not reported

Receive Date: 20070101
Handler Name: NYC DEPT OF FINANCE

Map ID
Direction
Distance
Elevation

MAP FINDINGS

Site

Database(s)

EDR ID Number
EPA ID Number

NYC DEPT OF FINANCE (Continued)

1000912098

Federal Waste Generator Description: Not a generator, verified
State District Owner: NY
Large Quantity Handler of Universal Waste: No
Recognized Trader Importer: No
Recognized Trader Exporter: No
Spent Lead Acid Battery Importer: No
Spent Lead Acid Battery Exporter: No
Current Record: No
Non Storage Recycler Activity: Not reported
Electronic Manifest Broker: Not reported

Receive Date: 20160216

Handler Name: NYC DEPT OF FINANCE

Federal Waste Generator Description: Not a generator, verified
State District Owner: NY
Large Quantity Handler of Universal Waste: No
Recognized Trader Importer: No
Recognized Trader Exporter: No
Spent Lead Acid Battery Importer: No
Spent Lead Acid Battery Exporter: No
Current Record: Yes
Non Storage Recycler Activity: Not reported
Electronic Manifest Broker: Not reported

Receive Date: 19940713

Handler Name: NYC DEPT OF FINANCE

Federal Waste Generator Description: Small Quantity Generator
State District Owner: NY
Large Quantity Handler of Universal Waste: No
Recognized Trader Importer: No
Recognized Trader Exporter: No
Spent Lead Acid Battery Importer: No
Spent Lead Acid Battery Exporter: No
Current Record: No
Non Storage Recycler Activity: Not reported
Electronic Manifest Broker: Not reported

List of NAICS Codes and Descriptions:

NAICS Code: 49311
NAICS Description: GENERAL WAREHOUSING AND STORAGE

Facility Has Received Notices of Violations:

Violations: No Violations Found

Evaluation Action Summary:

Evaluations: No Evaluations Found

FINDS:

Registry ID: 110004317436

Click Here:

Environmental Interest/Information System:

RCRAInfo is a national information system that supports the Resource Conservation and Recovery Act (RCRA) program through the tracking of

Map ID
Direction
Distance
Elevation

MAP FINDINGS

Site

Database(s)

EDR ID Number
EPA ID Number

NYC DEPT OF FINANCE (Continued)

1000912098

events and activities related to facilities that generate, transport, and treat, store, or dispose of hazardous waste. RCRAInfo allows RCRA program staff to track the notification, permit, compliance, and corrective action activities required under RCRA.
HAZARDOUS WASTE BIENNIAL REPORTER

[Click this hyperlink](#) while viewing on your computer to access additional FINDS: detail in the EDR Site Report.

ECHO:

Envid: 1000912098
Registry ID: 110004317436
DFR URL: <http://echo.epa.gov/detailed-facility-report?fid=110004317436>
Name: NYC DEPT OF FINANCE
Address: 167 41ST ST - 2ND FLOOR
City,State,Zip: BROOKLYN, NY 11232

**K112
SW
< 1/8
0.110 mi.
581 ft.**

**UTRECHT MANUFACTURING CORP
4014 1ST AVE - BLDG 26 SPACE 2
BROOKLYN, NY 11232**

**NY MANIFEST S121446985
N/A**

Site 3 of 8 in cluster K

**Relative:
Higher
Actual:
11 ft.**

NY MANIFEST:
Name: UTRECHT MANUFACTURING CORP
Address: 4014 1ST AVE - BLDG 26 SPACE 2
City,State,Zip: BROOKLYN, NY 11232
Country: USA
EPA ID: NYR000232637
Facility Status: Not reported
Location Address 1: 4014 1ST AVE - BLDG 26 SPACE 26-5 NORTH
Code: BP
Location Address 2: Not reported
Total Tanks: Not reported
Location City: BROOKLYN
Location State: NY
Location Zip: 11232
Location Zip 4: Not reported

NY MANIFEST:
EPAID: NYR000232637
Mailing Name: UTRECHT MANUFACTURING CORP
Mailing Contact: UTRECHT MANUFACTURING CORP
Mailing Address 1: 6B FITZGERALD AVENUE
Mailing Address 2: Not reported
Mailing City: MONROE TOWNSHIP
Mailing State: NJ
Mailing Zip: 08831
Mailing Zip 4: Not reported
Mailing Country: USA
Mailing Phone: Not reported

NY MANIFEST:
Document ID: Not reported
Manifest Status: Not reported
seq: Not reported
Year: 2018
Trans1 State ID: NJD080631369

Map ID
Direction
Distance
Elevation

MAP FINDINGS

Site

Database(s)

EDR ID Number
EPA ID Number

UTRECHT MANUFACTURING CORP (Continued)

S121446985

Trans2 State ID: Not reported
Generator Ship Date: 12/13/2017
Trans1 Recv Date: 12/13/2017
Trans2 Recv Date: Not reported
TSD Site Recv Date: 12/13/2017
Part A Recv Date: Not reported
Part B Recv Date: Not reported
Generator EPA ID: NYR000232637
Trans1 EPA ID: Not reported
Trans2 EPA ID: Not reported
TSD ID 1: NJD980536593
TSD ID 2: Not reported
Manifest Tracking Number: 001314047VES
Import Indicator: N
Export Indicator: N
Discr Quantity Indicator: N
Discr Type Indicator: N
Discr Residue Indicator: N
Discr Partial Reject Indicator: N
Discr Full Reject Indicator: N
Manifest Ref Number: Not reported
Alt Facility RCRA ID: Not reported
Alt Facility Sign Date: Not reported
MGMT Method Type Code: H141
Waste Code: Not reported
Waste Code: Not reported
Waste Code: Not reported
Waste Code: Not reported
Waste Code: Not reported
Waste Code: Not reported
Quantity: 40
Units: P - Pounds
Number of Containers: 1
Container Type: DF - Fiberboard or plastic drums (glass)
Handling Method: B Incineration, heat recovery, burning.
Specific Gravity: 1
Waste Code: D006
Waste Code 1_2: Not reported
Waste Code 1_3: Not reported
Waste Code 1_4: D007
Waste Code 1_5: Not reported
Waste Code 1_6: Not reported

K113
SW
< 1/8
0.110 mi.
581 ft.

UTRECHT MANUFACTURING CORP
4014 1ST AVE - BLDG 26 SPACE 26-5 NORTH
BROOKLYN, NY 11232

NJ MANIFEST **S123565264**
N/A

Site 4 of 8 in cluster K

Relative:
Higher
Actual:
11 ft.

NJ MANIFEST:
EPA Id: NYR000232637
Mail Address: FITZGERALD AVE
Mail City/State/Zip: MONROE TOWNSHIP, NJ 08831
Facility Phone: Not reported
Emergency Phone: Not reported
Contact: ROBERT MARKUS
Comments: Not reported

Map ID
Direction
Distance
Elevation

MAP FINDINGS

Site

Database(s)

EDR ID Number
EPA ID Number

UTRECHT MANUFACTURING CORP (Continued)

S123565264

SIC Code: Not reported
County: NY047
Municipal: Not reported
Previous EPA Id: Not reported
Gen Flag: Not reported
Trans Flag: Not reported
TSD Flag: Not reported
Name Change: Not reported
Date Change: Not reported

Manifest:

Manifest Number: 001330287VES
EPA ID: NYR000232637
Date Shipped: 1/8/2018
TSD EPA ID: NJD002454544
Transporter EPA ID: NJD080631369
Transporter 2 EPA ID: Not reported
Transporter 3 EPA ID: Not reported
Transporter 4 EPA ID: Not reported
Transporter 5 EPA ID: Not reported
Transporter 6 EPA ID: Not reported
Transporter 7 EPA ID: Not reported
Transporter 8 EPA ID: Not reported
Transporter 9 EPA ID: Not reported
Transporter 10 EPA ID: Not reported
Date Trans1 Transported Waste: Not reported
Date Trans2 Transported Waste: Not reported
Date Trans3 Transported Waste: Not reported
Date Trans4 Transported Waste: Not reported
Date Trans5 Transported Waste: Not reported
Date Trans6 Transported Waste: Not reported
Date Trans7 Transported Waste: Not reported
Date Trans8 Transported Waste: Not reported
Date Trans9 Transported Waste: Not reported
Date Trans10 Transported Waste: Not reported
Date TSD Received Waste: Not reported
Generator EPA Facility Name: UTRECHT MFG CORP
Transporter-1 EPA Facility Name: VEOLIA ES TECHNICAL SOLUTIONS CORP
TSD EPA Facility Name: VEOLIA ES TECHNICAL SOLUTIONS LLC
QTY Units: Pounds
Transporter SEQ ID: Not reported
Transporter-1 Date: 1/8/2018
Waste SEQ ID: 1
Waste Type Code 2: Not reported
Waste Type Code 3: Not reported
Waste Type Code 4: Not reported
Waste Type Code 5: Not reported
Waste Type Code 6: Not reported
Date Accepted: 1/8/2018
Manifest Discrepancy Type: Not reported
Data Entry Number: Not reported
Was Load Rejected: MONROE TOWNSHIP, NJ 08831
Reason Load Was Rejected: Not reported

Manifest Number: 001304607VES
EPA ID: NYR000232637
Date Shipped: 3/19/2018
TSD EPA ID: NJD980536593

Map ID
Direction
Distance
Elevation

MAP FINDINGS

Site

Database(s)

EDR ID Number
EPA ID Number

UTRECHT MANUFACTURING CORP (Continued)

S123565264

Transporter EPA ID: NJD000692061
Transporter 2 EPA ID: Not reported
Transporter 3 EPA ID: Not reported
Transporter 4 EPA ID: Not reported
Transporter 5 EPA ID: Not reported
Transporter 6 EPA ID: Not reported
Transporter 7 EPA ID: Not reported
Transporter 8 EPA ID: Not reported
Transporter 9 EPA ID: Not reported
Transporter 10 EPA ID: Not reported
Date Trans1 Transported Waste: Not reported
Date Trans2 Transported Waste: Not reported
Date Trans3 Transported Waste: Not reported
Date Trans4 Transported Waste: Not reported
Date Trans5 Transported Waste: Not reported
Date Trans6 Transported Waste: Not reported
Date Trans7 Transported Waste: Not reported
Date Trans8 Transported Waste: Not reported
Date Trans9 Transported Waste: Not reported
Date Trans10 Transported Waste: Not reported
Date TSDf Received Waste: Not reported
Generator EPA Facility Name: UTRECHT MFG CORP
Transporter-1 EPA Facility Name: ENVIRONMENTAL TRANSPORT GROUP INC
TSDf EPA Facility Name: VEOLIA ES TECHNICAL SOLUTIONS LLC
QTY Units: Pounds
Transporter SEQ ID: Not reported
Transporter-1 Date: 3/19/2018
Waste SEQ ID: 1
Waste Type Code 2: Not reported
Waste Type Code 3: Not reported
Waste Type Code 4: Not reported
Waste Type Code 5: Not reported
Waste Type Code 6: Not reported
Date Accepted: 3/22/2018
Manifest Discrepancy Type: Not reported
Data Entry Number: Not reported
Was Load Rejected: MONROE TOWNSHIP, NJ 08831
Reason Load Was Rejected: Not reported

Manifest Number: 001330391VES
EPA ID: NYR000232637
Date Shipped: 1/22/2018
TSDf EPA ID: NJD002454544
Transporter EPA ID: NJD080631369
Transporter 2 EPA ID: Not reported
Transporter 3 EPA ID: Not reported
Transporter 4 EPA ID: Not reported
Transporter 5 EPA ID: Not reported
Transporter 6 EPA ID: Not reported
Transporter 7 EPA ID: Not reported
Transporter 8 EPA ID: Not reported
Transporter 9 EPA ID: Not reported
Transporter 10 EPA ID: Not reported
Date Trans1 Transported Waste: Not reported
Date Trans2 Transported Waste: Not reported
Date Trans3 Transported Waste: Not reported
Date Trans4 Transported Waste: Not reported

Map ID
Direction
Distance
Elevation

MAP FINDINGS

Site

Database(s)

EDR ID Number
EPA ID Number

UTRECHT MANUFACTURING CORP (Continued)

S123565264

Date Trans5 Transported Waste: Not reported
Date Trans6 Transported Waste: Not reported
Date Trans7 Transported Waste: Not reported
Date Trans8 Transported Waste: Not reported
Date Trans9 Transported Waste: Not reported
Date Trans10 Transported Waste: Not reported
Date TSDf Received Waste: Not reported
Generator EPA Facility Name: UTRECHT MFG CORP
Transporter-1 EPA Facility Name: VEOLIA ES TECHNICAL SOLUTIONS CORP
TSDf EPA Facility Name: VEOLIA ES TECHNICAL SOLUTIONS LLC
QTY Units: Pounds
Transporter SEQ ID: Not reported
Transporter-1 Date: 1/22/2018
Waste SEQ ID: 1
Waste Type Code 2: Not reported
Waste Type Code 3: Not reported
Waste Type Code 4: Not reported
Waste Type Code 5: Not reported
Waste Type Code 6: Not reported
Date Accepted: 1/22/2018
Manifest Discrepancy Type: Not reported
Data Entry Number: Not reported
Was Load Rejected: MONROE TOWNSHIP, NJ 08831
Reason Load Was Rejected: Not reported

Manifest Number: 001304543VES
EPA ID: NYR000232637
Date Shipped: 2/21/2018
TSDf EPA ID: NJD002454544
Transporter EPA ID: NJD080631369
Transporter 2 EPA ID: Not reported
Transporter 3 EPA ID: Not reported
Transporter 4 EPA ID: Not reported
Transporter 5 EPA ID: Not reported
Transporter 6 EPA ID: Not reported
Transporter 7 EPA ID: Not reported
Transporter 8 EPA ID: Not reported
Transporter 9 EPA ID: Not reported
Transporter 10 EPA ID: Not reported
Date Trans1 Transported Waste: Not reported
Date Trans2 Transported Waste: Not reported
Date Trans3 Transported Waste: Not reported
Date Trans4 Transported Waste: Not reported
Date Trans5 Transported Waste: Not reported
Date Trans6 Transported Waste: Not reported
Date Trans7 Transported Waste: Not reported
Date Trans8 Transported Waste: Not reported
Date Trans9 Transported Waste: Not reported
Date Trans10 Transported Waste: Not reported
Date TSDf Received Waste: Not reported
Generator EPA Facility Name: UTRECHT MFG CORP
Transporter-1 EPA Facility Name: VEOLIA ES TECHNICAL SOLUTIONS CORP
TSDf EPA Facility Name: VEOLIA ES TECHNICAL SOLUTIONS LLC
QTY Units: Pounds
Transporter SEQ ID: Not reported
Transporter-1 Date: 2/21/2018
Waste SEQ ID: 1

Map ID
Direction
Distance
Elevation

MAP FINDINGS

Site

Database(s)

EDR ID Number
EPA ID Number

UTRECHT MANUFACTURING CORP (Continued)

S123565264

Waste Type Code 2: Not reported
Waste Type Code 3: Not reported
Waste Type Code 4: Not reported
Waste Type Code 5: Not reported
Waste Type Code 6: Not reported
Date Accepted: 2/21/2018
Manifest Discrepancy Type: Not reported
Data Entry Number: Not reported
Was Load Rejected: MONROE TOWNSHIP, NJ 08831
Reason Load Was Rejected: Not reported

Manifest Number: 001304542VES
EPA ID: NYR000232637
Date Shipped: 2/21/2018
TSDf EPA ID: NJD980536593
Transporter EPA ID: NJD080631369
Transporter 2 EPA ID: Not reported
Transporter 3 EPA ID: Not reported
Transporter 4 EPA ID: Not reported
Transporter 5 EPA ID: Not reported
Transporter 6 EPA ID: Not reported
Transporter 7 EPA ID: Not reported
Transporter 8 EPA ID: Not reported
Transporter 9 EPA ID: Not reported
Transporter 10 EPA ID: Not reported
Date Trans1 Transported Waste: Not reported
Date Trans2 Transported Waste: Not reported
Date Trans3 Transported Waste: Not reported
Date Trans4 Transported Waste: Not reported
Date Trans5 Transported Waste: Not reported
Date Trans6 Transported Waste: Not reported
Date Trans7 Transported Waste: Not reported
Date Trans8 Transported Waste: Not reported
Date Trans9 Transported Waste: Not reported
Date Trans10 Transported Waste: Not reported
Date TSDf Received Waste: Not reported
Generator EPA Facility Name: UTRECHT MFG CORP
Transporter-1 EPA Facility Name: VEOLIA ES TECHNICAL SOLUTIONS CORP
TSDf EPA Facility Name: VEOLIA ES TECHNICAL SOLUTIONS LLC
QTY Units: Pounds
Transporter SEQ ID: Not reported
Transporter-1 Date: 2/21/2018
Waste SEQ ID: 1
Waste Type Code 2: Not reported
Waste Type Code 3: Not reported
Waste Type Code 4: Not reported
Waste Type Code 5: Not reported
Waste Type Code 6: Not reported
Date Accepted: 2/23/2018
Manifest Discrepancy Type: Not reported
Data Entry Number: Not reported
Was Load Rejected: MONROE TOWNSHIP, NJ 08831
Reason Load Was Rejected: Not reported

Manifest Number: 001304588VES
EPA ID: NYR000232637
Date Shipped: 3/5/2018

Map ID
Direction
Distance
Elevation

MAP FINDINGS

Site

Database(s)

EDR ID Number
EPA ID Number

UTRECHT MANUFACTURING CORP (Continued)

S123565264

TSDF EPA ID: NJD980536593
Transporter EPA ID: NJD080631369
Transporter 2 EPA ID: Not reported
Transporter 3 EPA ID: Not reported
Transporter 4 EPA ID: Not reported
Transporter 5 EPA ID: Not reported
Transporter 6 EPA ID: Not reported
Transporter 7 EPA ID: Not reported
Transporter 8 EPA ID: Not reported
Transporter 9 EPA ID: Not reported
Transporter 10 EPA ID: Not reported
Date Trans1 Transported Waste: Not reported
Date Trans2 Transported Waste: Not reported
Date Trans3 Transported Waste: Not reported
Date Trans4 Transported Waste: Not reported
Date Trans5 Transported Waste: Not reported
Date Trans6 Transported Waste: Not reported
Date Trans7 Transported Waste: Not reported
Date Trans8 Transported Waste: Not reported
Date Trans9 Transported Waste: Not reported
Date Trans10 Transported Waste: Not reported
Date TSDF Received Waste: Not reported
Generator EPA Facility Name: UTRECHT MFG CORP
Transporter-1 EPA Facility Name: VEOLIA ES TECHNICAL SOLUTIONS CORP
TSDF EPA Facility Name: VEOLIA ES TECHNICAL SOLUTIONS LLC
QTY Units: Pounds
Transporter SEQ ID: Not reported
Transporter-1 Date: 3/5/2018
Waste SEQ ID: 1
Waste Type Code 2: Not reported
Waste Type Code 3: Not reported
Waste Type Code 4: Not reported
Waste Type Code 5: Not reported
Waste Type Code 6: Not reported
Date Accepted: 3/13/2018
Manifest Discrepancy Type: Not reported
Data Entry Number: Not reported
Was Load Rejected: MONROE TOWNSHIP, NJ 08831
Reason Load Was Rejected: Not reported

Manifest Number: 001330286VES
EPA ID: NYR000232637
Date Shipped: 1/8/2018
TSDF EPA ID: NJD980536593
Transporter EPA ID: NJD080631369
Transporter 2 EPA ID: Not reported
Transporter 3 EPA ID: Not reported
Transporter 4 EPA ID: Not reported
Transporter 5 EPA ID: Not reported
Transporter 6 EPA ID: Not reported
Transporter 7 EPA ID: Not reported
Transporter 8 EPA ID: Not reported
Transporter 9 EPA ID: Not reported
Transporter 10 EPA ID: Not reported
Date Trans1 Transported Waste: Not reported
Date Trans2 Transported Waste: Not reported
Date Trans3 Transported Waste: Not reported

Map ID
Direction
Distance
Elevation

MAP FINDINGS

Site

Database(s)

EDR ID Number
EPA ID Number

UTRECHT MANUFACTURING CORP (Continued)

S123565264

Date Trans4 Transported Waste: Not reported
Date Trans5 Transported Waste: Not reported
Date Trans6 Transported Waste: Not reported
Date Trans7 Transported Waste: Not reported
Date Trans8 Transported Waste: Not reported
Date Trans9 Transported Waste: Not reported
Date Trans10 Transported Waste: Not reported
Date TSDf Received Waste: Not reported
Generator EPA Facility Name: UTRECHT MFG CORP
Transporter-1 EPA Facility Name: VEOLIA ES TECHNICAL SOLUTIONS CORP
TSDf EPA Facility Name: VEOLIA ES TECHNICAL SOLUTIONS LLC
QTY Units: Pounds
Transporter SEQ ID: Not reported
Transporter-1 Date: 1/8/2018
Waste SEQ ID: 1
Waste Type Code 2: Not reported
Waste Type Code 3: Not reported
Waste Type Code 4: Not reported
Waste Type Code 5: Not reported
Waste Type Code 6: Not reported
Date Accepted: 1/9/2018
Manifest Discrepancy Type: Not reported
Data Entry Number: Not reported
Was Load Rejected: MONROE TOWNSHIP, NJ 08831
Reason Load Was Rejected: Not reported

Manifest Number: 001330422VES
EPA ID: NYR000232637
Date Shipped: 2/5/2018
TSDf EPA ID: NJD980536593
Transporter EPA ID: NJD080631369
Transporter 2 EPA ID: Not reported
Transporter 3 EPA ID: Not reported
Transporter 4 EPA ID: Not reported
Transporter 5 EPA ID: Not reported
Transporter 6 EPA ID: Not reported
Transporter 7 EPA ID: Not reported
Transporter 8 EPA ID: Not reported
Transporter 9 EPA ID: Not reported
Transporter 10 EPA ID: Not reported
Date Trans1 Transported Waste: Not reported
Date Trans2 Transported Waste: Not reported
Date Trans3 Transported Waste: Not reported
Date Trans4 Transported Waste: Not reported
Date Trans5 Transported Waste: Not reported
Date Trans6 Transported Waste: Not reported
Date Trans7 Transported Waste: Not reported
Date Trans8 Transported Waste: Not reported
Date Trans9 Transported Waste: Not reported
Date Trans10 Transported Waste: Not reported
Date TSDf Received Waste: Not reported
Generator EPA Facility Name: UTRECHT MFG CORP
Transporter-1 EPA Facility Name: VEOLIA ES TECHNICAL SOLUTIONS CORP
TSDf EPA Facility Name: VEOLIA ES TECHNICAL SOLUTIONS LLC
QTY Units: Pounds
Transporter SEQ ID: Not reported
Transporter-1 Date: 2/5/2018

Map ID
Direction
Distance
Elevation

MAP FINDINGS

Site

Database(s)

EDR ID Number
EPA ID Number

UTRECHT MANUFACTURING CORP (Continued)

S123565264

Waste SEQ ID: 1
Waste Type Code 2: Not reported
Waste Type Code 3: Not reported
Waste Type Code 4: Not reported
Waste Type Code 5: Not reported
Waste Type Code 6: Not reported
Date Accepted: 2/9/2018
Manifest Discrepancy Type: Not reported
Data Entry Number: Not reported
Was Load Rejected: MONROE TOWNSHIP, NJ 08831
Reason Load Was Rejected: Not reported

Manifest Number: 001330390VES
EPA ID: NYR000232637
Date Shipped: 1/22/2018
TSDf EPA ID: NJD980536593
Transporter EPA ID: NJD080631369
Transporter 2 EPA ID: Not reported
Transporter 3 EPA ID: Not reported
Transporter 4 EPA ID: Not reported
Transporter 5 EPA ID: Not reported
Transporter 6 EPA ID: Not reported
Transporter 7 EPA ID: Not reported
Transporter 8 EPA ID: Not reported
Transporter 9 EPA ID: Not reported
Transporter 10 EPA ID: Not reported
Date Trans1 Transported Waste: Not reported
Date Trans2 Transported Waste: Not reported
Date Trans3 Transported Waste: Not reported
Date Trans4 Transported Waste: Not reported
Date Trans5 Transported Waste: Not reported
Date Trans6 Transported Waste: Not reported
Date Trans7 Transported Waste: Not reported
Date Trans8 Transported Waste: Not reported
Date Trans9 Transported Waste: Not reported
Date Trans10 Transported Waste: Not reported
Date TSDf Received Waste: Not reported
Generator EPA Facility Name: UTRECHT MFG CORP
Transporter-1 EPA Facility Name: VEOLIA ES TECHNICAL SOLUTIONS CORP
TSDf EPA Facility Name: VEOLIA ES TECHNICAL SOLUTIONS LLC
QTY Units: Pounds
Transporter SEQ ID: Not reported
Transporter-1 Date: 1/22/2018
Waste SEQ ID: 1
Waste Type Code 2: Not reported
Waste Type Code 3: Not reported
Waste Type Code 4: Not reported
Waste Type Code 5: Not reported
Waste Type Code 6: Not reported
Date Accepted: 1/25/2018
Manifest Discrepancy Type: Not reported
Data Entry Number: Not reported
Was Load Rejected: MONROE TOWNSHIP, NJ 08831
Reason Load Was Rejected: Not reported

Map ID
 Direction
 Distance
 Elevation

MAP FINDINGS

Site

Database(s)

EDR ID Number
 EPA ID Number

K114
SW
< 1/8
0.110 mi.
581 ft.

UTRECHT MANUFACTURING CORP
4014 1ST AVE - BLDG 26 SPACE 26-5 NORTH
BROOKLYN, NY 11232

RCRA-SQG 1023679285
NYR000232637

Site 5 of 8 in cluster K

Relative:
Higher
Actual:
11 ft.

RCRA-SQG:	
Date Form Received by Agency:	20170719
Handler Name:	UTRECHT MANUFACTURING CORP
Handler Address:	4014 1ST AVE - BLDG 26 SPACE 26-5 NORTH
Handler City,State,Zip:	BROOKLYN, NY 11232
EPA ID:	NYR000232637
Contact Name:	ROBERT MARKUS
Contact Address:	FITZGERALD AVE
Contact City,State,Zip:	MONROE TOWNSHIP, NJ 08831
Contact Telephone:	609-662-7046
Contact Fax:	Not reported
Contact Email:	RMARKUS@UTRECHT.COM
Contact Title:	DIRECTOR OF MANUFACTURING & EAST COAST DIST
EPA Region:	02
Land Type:	Private
Federal Waste Generator Description:	Small Quantity Generator
Non-Notifier:	Not reported
Biennial Report Cycle:	Not reported
Accessibility:	Not reported
Active Site Indicator:	Handler Activities
State District Owner:	NY
State District:	NYSDEC R2
Mailing Address:	FITZGERALD AVE
Mailing City,State,Zip:	MONROE TOWNSHIP, NJ 08831
Owner Name:	19-20 BUSH TERMINAL OWNER LP
Owner Type:	Private
Operator Name:	UTRECHT MANUFACTURING CORPORATION
Operator Type:	Private
Short-Term Generator Activity:	No
Importer Activity:	No
Mixed Waste Generator:	No
Transporter Activity:	No
Transfer Facility Activity:	No
Recycler Activity with Storage:	No
Small Quantity On-Site Burner Exemption:	No
Smelting Melting and Refining Furnace Exemption:	No
Underground Injection Control:	No
Off-Site Waste Receipt:	No
Universal Waste Indicator:	No
Universal Waste Destination Facility:	No
Federal Universal Waste:	No
Active Site Fed-Reg Treatment Storage and Disposal Facility:	Not reported
Active Site Converter Treatment storage and Disposal Facility:	Not reported
Active Site State-Reg Treatment Storage and Disposal Facility:	Not reported
Active Site State-Reg Handler:	---
Federal Facility Indicator:	Not reported
Hazardous Secondary Material Indicator:	NN
Sub-Part K Indicator:	Not reported
Commercial TSD Indicator:	No
Treatment Storage and Disposal Type:	Not reported
2018 GPRR Permit Baseline:	Not on the Baseline
2018 GPRR Renewals Baseline:	Not on the Baseline
Permit Renewals Workload Universe:	Not reported

Map ID
Direction
Distance
Elevation

MAP FINDINGS

Site

Database(s)

EDR ID Number
EPA ID Number

UTRECHT MANUFACTURING CORP (Continued)

1023679285

Permit Workload Universe:	Not reported
Permit Progress Universe:	Not reported
Post-Closure Workload Universe:	Not reported
Closure Workload Universe:	Not reported
202 GPRA Corrective Action Baseline:	No
Corrective Action Workload Universe:	No
Subject to Corrective Action Universe:	No
Non-TSDFs Where RCRA CA has Been Imposed Universe:	No
TSDFs Potentially Subject to CA Under 3004 (u)/(v) Universe:	No
TSDFs Only Subject to CA under Discretionary Auth Universe:	No
Corrective Action Priority Ranking:	No NCAPS ranking
Environmental Control Indicator:	No
Institutional Control Indicator:	No
Human Exposure Controls Indicator:	N/A
Groundwater Controls Indicator:	N/A
Operating TSDF Universe:	Not reported
Full Enforcement Universe:	Not reported
Significant Non-Complier Universe:	No
Unaddressed Significant Non-Complier Universe:	No
Addressed Significant Non-Complier Universe:	No
Significant Non-Complier With a Compliance Schedule Universe:	No
Financial Assurance Required:	Not reported
Handler Date of Last Change:	20170719
Recognized Trader-Importer:	No
Recognized Trader-Exporter:	No
Importer of Spent Lead Acid Batteries:	No
Exporter of Spent Lead Acid Batteries:	No
Recycler Activity Without Storage:	Not reported
Manifest Broker:	Not reported
Sub-Part P Indicator:	No

Hazardous Waste Summary:

Waste Code:	D006
Waste Description:	CADMIUM

Handler - Owner Operator:

Owner/Operator Indicator:	Owner
Owner/Operator Name:	19-20 BUSH TERMINAL OWNER LP
Legal Status:	Private
Date Became Current:	20150101
Date Ended Current:	Not reported
Owner/Operator Address:	220 36TH AVE ST SUITE 2A
Owner/Operator City,State,Zip:	BROOKLYN, NY 11232
Owner/Operator Telephone:	347-417-8999
Owner/Operator Telephone Ext:	Not reported
Owner/Operator Fax:	Not reported
Owner/Operator Email:	Not reported
Owner/Operator Indicator:	Operator
Owner/Operator Name:	UTRECHT MANUFACTURING CORPORATION
Legal Status:	Private
Date Became Current:	20170626
Date Ended Current:	Not reported
Owner/Operator Address:	Not reported
Owner/Operator City,State,Zip:	Not reported

Map ID
Direction
Distance
Elevation

MAP FINDINGS

Site

Database(s)

EDR ID Number
EPA ID Number

UTRECHT MANUFACTURING CORP (Continued)

1023679285

Owner/Operator Telephone: Not reported
Owner/Operator Telephone Ext: Not reported
Owner/Operator Fax: Not reported
Owner/Operator Email: Not reported

Historic Generators:

Receive Date: 20170719
Handler Name: UTRECHT MANUFACTURING CORP
Federal Waste Generator Description: Small Quantity Generator
State District Owner: NY
Large Quantity Handler of Universal Waste: No
Recognized Trader Importer: No
Recognized Trader Exporter: No
Spent Lead Acid Battery Importer: No
Spent Lead Acid Battery Exporter: No
Current Record: Yes
Non Storage Recycler Activity: Not reported
Electronic Manifest Broker: Not reported

List of NAICS Codes and Descriptions:

NAICS Code: 33994
NAICS Description: OFFICE SUPPLIES (EXCEPT PAPER) MANUFACTURING

Facility Has Received Notices of Violation:

Found Violation: Unknown
Agency Which Determined Violation: Not reported
Violation Short Description: Not reported
Date Violation was Determined: Not reported
Actual Return to Compliance Date: Not reported
Return to Compliance Qualifier: Not reported
Violation Responsible Agency: Not reported
Scheduled Compliance Date: Not reported
Enforcement Identifier: Not reported
Date of Enforcement Action: Not reported
Enforcement Responsible Agency: Not reported
Enforcement Docket Number: Not reported
Enforcement Attorney: Not reported
Corrective Action Component: Not reported
Appeal Initiated Date: Not reported
Appeal Resolution Date: Not reported
Disposition Status Date: Not reported
Disposition Status: Not reported
Disposition Status Description: Not reported
Consent/Final Order Sequence Number: Not reported
Consent/Final Order Respondent Name: Not reported
Consent/Final Order Lead Agency: Not reported
Enforcement Type: Not reported
Enforcement Responsible Person: Not reported
Enforcement Responsible Sub-Organization: Not reported
SEP Sequence Number: Not reported
SEP Expenditure Amount: Not reported
SEP Scheduled Completion Date: Not reported
SEP Actual Date: Not reported
SEP Defaulted Date: Not reported
SEP Type: Not reported
SEP Type Description: Not reported

Map ID
 Direction
 Distance
 Elevation

MAP FINDINGS

Site

Database(s)

EDR ID Number
 EPA ID Number

UTRECHT MANUFACTURING CORP (Continued)

1023679285

Proposed Amount: Not reported
 Final Monetary Amount: Not reported
 Paid Amount: Not reported
 Final Count: Not reported
 Final Amount: Not reported

Evaluation Action Summary:

Evaluation Date: 20180917
 Evaluation Responsible Agency: EPA
 Found Violation: Undetermined
 Evaluation Type Description: COMPLIANCE EVALUATION INSPECTION ON-SITE
 Evaluation Responsible Person Identifier: R2STP
 Evaluation Responsible Sub-Organization: RCB
 Actual Return to Compliance Date: Not reported
 Scheduled Compliance Date: Not reported
 Date of Request: Not reported
 Date Response Received: Not reported
 Request Agency: Not reported
 Former Citation: Not reported

**K115
 SW
 < 1/8
 0.110 mi.
 581 ft.**

**AM COSMETICS INC
 4014 FIRST AVE
 BROOKLYN, NY 11232**

**RCRA-VSQG 1000244432
 NYD981488216**

Site 6 of 8 in cluster K

**Relative:
 Higher
 Actual:
 11 ft.**

RCRA-VSQG:
 Date Form Received by Agency: 20070101
 Handler Name: AM COSMETICS INC
 Handler Address: 4014 FIRST AVE
 Handler City,State,Zip: BROOKLYN, NY 11232-2705
 EPA ID: NYD981488216
 Contact Name: CHRIS CARDONA
 Contact Address: FIRST AVE
 Contact City,State,Zip: BROOKLYN, NY 11232-2705
 Contact Telephone: 718-788-3200 250
 Contact Fax: Not reported
 Contact Email: Not reported
 Contact Title: Not reported
 EPA Region: 02
 Land Type: Not reported
 Federal Waste Generator Description: Conditionally Exempt Small Quantity Generator
 Non-Notifier: Not reported
 Biennial Report Cycle: Not reported
 Accessibility: Not reported
 Active Site Indicator: Handler Activities
 State District Owner: NY
 State District: NYSDEC R2
 Mailing Address: FIRST AVE
 Mailing City,State,Zip: BROOKLYN, NY 11232-2705
 Owner Name: A M COSMETICS INC
 Owner Type: Private
 Operator Name: A M COSMETICS INC
 Operator Type: Private
 Short-Term Generator Activity: No
 Importer Activity: No

Map ID
 Direction
 Distance
 Elevation

MAP FINDINGS

Site

Database(s)

EDR ID Number
 EPA ID Number

AM COSMETICS INC (Continued)

100024432

Mixed Waste Generator:	No
Transporter Activity:	No
Transfer Facility Activity:	No
Recycler Activity with Storage:	No
Small Quantity On-Site Burner Exemption:	No
Smelting Melting and Refining Furnace Exemption:	No
Underground Injection Control:	No
Off-Site Waste Receipt:	No
Universal Waste Indicator:	No
Universal Waste Destination Facility:	No
Federal Universal Waste:	No
Active Site Fed-Reg Treatment Storage and Disposal Facility:	Not reported
Active Site Converter Treatment storage and Disposal Facility:	Not reported
Active Site State-Reg Treatment Storage and Disposal Facility:	Not reported
Active Site State-Reg Handler:	---
Federal Facility Indicator:	Not reported
Hazardous Secondary Material Indicator:	NN
Sub-Part K Indicator:	Not reported
Commercial TSD Indicator:	No
Treatment Storage and Disposal Type:	Not reported
2018 GPRA Permit Baseline:	Not on the Baseline
2018 GPRA Renewals Baseline:	Not on the Baseline
Permit Renewals Workload Universe:	Not reported
Permit Workload Universe:	Not reported
Permit Progress Universe:	Not reported
Post-Closure Workload Universe:	Not reported
Closure Workload Universe:	Not reported
202 GPRA Corrective Action Baseline:	No
Corrective Action Workload Universe:	No
Subject to Corrective Action Universe:	No
Non-TSDFs Where RCRA CA has Been Imposed Universe:	No
TSDFs Potentially Subject to CA Under 3004 (u)/(v) Universe:	No
TSDFs Only Subject to CA under Discretionary Auth Universe:	No
Corrective Action Priority Ranking:	No NCAPS ranking
Environmental Control Indicator:	No
Institutional Control Indicator:	No
Human Exposure Controls Indicator:	N/A
Groundwater Controls Indicator:	N/A
Operating TSDF Universe:	Not reported
Full Enforcement Universe:	Not reported
Significant Non-Complier Universe:	No
Unaddressed Significant Non-Complier Universe:	No
Addressed Significant Non-Complier Universe:	No
Significant Non-Complier With a Compliance Schedule Universe:	No
Financial Assurance Required:	Not reported
Handler Date of Last Change:	20150414
Recognized Trader-Importer:	No
Recognized Trader-Exporter:	No
Importer of Spent Lead Acid Batteries:	No
Exporter of Spent Lead Acid Batteries:	No
Recycler Activity Without Storage:	Not reported
Manifest Broker:	Not reported
Sub-Part P Indicator:	No

Biennial: List of Years

Year: 2001

Map ID
Direction
Distance
Elevation

MAP FINDINGS

Site

Database(s)

EDR ID Number
EPA ID Number

AM COSMETICS INC (Continued)

1000244432

[Click Here for Biennial Reporting System Data:](#)

Hazardous Waste Summary:

Waste Code: D001
Waste Description: IGNITABLE WASTE

Waste Code: F003
Waste Description: THE FOLLOWING SPENT NONHALOGENATED SOLVENTS: XYLENE, ACETONE, ETHYL ACETATE, ETHYL BENZENE, ETHYL ETHER, METHYL ISOBUTYL KETONE, N-BUTYL ALCOHOL, CYCLOHEXANONE, AND METHANOL; ALL SPENT SOLVENT MIXTURES/BLENDS CONTAINING, BEFORE USE, ONLY THE ABOVE SPENT NONHALOGENATED SOLVENTS; AND ALL SPENT SOLVENT MIXTURES/BLENDS CONTAINING, BEFORE USE, ONE OR MORE OF THE ABOVE NONHALOGENATED SOLVENTS, AND A TOTAL OF TEN PERCENT OR MORE (BY VOLUME) OF ONE OR MORE OF THOSE SOLVENTS LISTED IN F001, F002, F004, AND F005; AND STILL BOTTOMS FROM THE RECOVERY OF THESE SPENT SOLVENTS AND SPENT SOLVENT MIXTURES.

Waste Code: U002
Waste Description: 2-PROPANONE (I) (OR) ACETONE (I)

Handler - Owner Operator:

Owner/Operator Indicator: Operator
Owner/Operator Name: A M COSMETICS INC
Legal Status: Private
Date Became Current: Not reported
Date Ended Current: Not reported
Owner/Operator Address: 4014 1ST AVE
Owner/Operator City,State,Zip: BROOKLYN, NY 11232-2705
Owner/Operator Telephone: 718-788-3200
Owner/Operator Telephone Ext: Not reported
Owner/Operator Fax: Not reported
Owner/Operator Email: Not reported

Owner/Operator Indicator: Owner
Owner/Operator Name: A M COSMETICS INC
Legal Status: Private
Date Became Current: Not reported
Date Ended Current: Not reported
Owner/Operator Address: 4014 1ST AVE
Owner/Operator City,State,Zip: BROOKLYN, NY 11232-2705
Owner/Operator Telephone: 718-788-3200
Owner/Operator Telephone Ext: Not reported
Owner/Operator Fax: Not reported
Owner/Operator Email: Not reported

Owner/Operator Indicator: Owner
Owner/Operator Name: A M COSMETICS INC
Legal Status: Private
Date Became Current: Not reported
Date Ended Current: Not reported
Owner/Operator Address: 4014 1ST AVE
Owner/Operator City,State,Zip: BROOKLYN, NY 11232-2705
Owner/Operator Telephone: 718-788-3200
Owner/Operator Telephone Ext: Not reported

Map ID
Direction
Distance
Elevation

MAP FINDINGS

Site

Database(s)

EDR ID Number
EPA ID Number

AM COSMETICS INC (Continued)

1000244432

Owner/Operator Fax: Not reported
Owner/Operator Email: Not reported

Historic Generators:

Receive Date: 20060101
Handler Name: AM COSMETICS INC
Federal Waste Generator Description: Conditionally Exempt Small Quantity Generator
State District Owner: NY
Large Quantity Handler of Universal Waste: No
Recognized Trader Importer: No
Recognized Trader Exporter: No
Spent Lead Acid Battery Importer: No
Spent Lead Acid Battery Exporter: No
Current Record: No
Non Storage Recycler Activity: Not reported
Electronic Manifest Broker: Not reported

Receive Date: 20070101
Handler Name: AM COSMETICS INC
Federal Waste Generator Description: Conditionally Exempt Small Quantity Generator
State District Owner: NY
Large Quantity Handler of Universal Waste: No
Recognized Trader Importer: No
Recognized Trader Exporter: No
Spent Lead Acid Battery Importer: No
Spent Lead Acid Battery Exporter: No
Current Record: Yes
Non Storage Recycler Activity: Not reported
Electronic Manifest Broker: Not reported

Receive Date: 19960912
Handler Name: A M COSMETICS INC
Federal Waste Generator Description: Large Quantity Generator
State District Owner: NY
Large Quantity Handler of Universal Waste: No
Recognized Trader Importer: No
Recognized Trader Exporter: No
Spent Lead Acid Battery Importer: No
Spent Lead Acid Battery Exporter: No
Current Record: No
Non Storage Recycler Activity: Not reported
Electronic Manifest Broker: Not reported

Receive Date: 19920227
Handler Name: ARTHUR MATNEY CO
Federal Waste Generator Description: Large Quantity Generator
State District Owner: NY
Large Quantity Handler of Universal Waste: No
Recognized Trader Importer: No
Recognized Trader Exporter: No
Spent Lead Acid Battery Importer: No
Spent Lead Acid Battery Exporter: No
Current Record: No
Non Storage Recycler Activity: Not reported
Electronic Manifest Broker: Not reported

Receive Date: 19940323

Map ID
Direction
Distance
Elevation

MAP FINDINGS

Site

Database(s)

EDR ID Number
EPA ID Number

AM COSMETICS INC (Continued)

1000244432

Handler Name: ARTHUR MATNEY CO INC
Federal Waste Generator Description: Large Quantity Generator
State District Owner: NY
Large Quantity Handler of Universal Waste: No
Recognized Trader Importer: No
Recognized Trader Exporter: No
Spent Lead Acid Battery Importer: No
Spent Lead Acid Battery Exporter: No
Current Record: No
Non Storage Recycler Activity: Not reported
Electronic Manifest Broker: Not reported

Receive Date: 19960312
Handler Name: ARTHUR MATNEY CO.,INC.
Federal Waste Generator Description: Large Quantity Generator
State District Owner: NY
Large Quantity Handler of Universal Waste: No
Recognized Trader Importer: No
Recognized Trader Exporter: No
Spent Lead Acid Battery Importer: No
Spent Lead Acid Battery Exporter: No
Current Record: No
Non Storage Recycler Activity: Not reported
Electronic Manifest Broker: Not reported

Receive Date: 19980223
Handler Name: AM COSMETICS, INC
Federal Waste Generator Description: Large Quantity Generator
State District Owner: NY
Large Quantity Handler of Universal Waste: No
Recognized Trader Importer: No
Recognized Trader Exporter: No
Spent Lead Acid Battery Importer: No
Spent Lead Acid Battery Exporter: No
Current Record: No
Non Storage Recycler Activity: Not reported
Electronic Manifest Broker: Not reported

Receive Date: 20010101
Handler Name: AM COSMETICS, INC.
Federal Waste Generator Description: Large Quantity Generator
State District Owner: NY
Large Quantity Handler of Universal Waste: No
Recognized Trader Importer: No
Recognized Trader Exporter: No
Spent Lead Acid Battery Importer: No
Spent Lead Acid Battery Exporter: No
Current Record: No
Non Storage Recycler Activity: Not reported
Electronic Manifest Broker: Not reported

Receive Date: 20020204
Handler Name: AM COSMETICS INC
Federal Waste Generator Description: Large Quantity Generator
State District Owner: NY
Large Quantity Handler of Universal Waste: No
Recognized Trader Importer: No

Map ID
Direction
Distance
Elevation

MAP FINDINGS

Site

Database(s)

EDR ID Number
EPA ID Number

AM COSMETICS INC (Continued)

1000244432

Recognized Trader Exporter: No
Spent Lead Acid Battery Importer: No
Spent Lead Acid Battery Exporter: No
Current Record: No
Non Storage Recycler Activity: Not reported
Electronic Manifest Broker: Not reported

List of NAICS Codes and Descriptions:

NAICS Code: 32562
NAICS Description: TOILET PREPARATION MANUFACTURING

Facility Has Received Notices of Violation:

Found Violation: Yes
Agency Which Determined Violation: State
Violation Short Description: Generators - General
Date Violation was Determined: 20031030
Actual Return to Compliance Date: 20040503
Return to Compliance Qualifier: Documented
Violation Responsible Agency: State
Scheduled Compliance Date: Not reported
Enforcement Identifier: 001
Date of Enforcement Action: 20040128
Enforcement Responsible Agency: State
Enforcement Docket Number: 2-20040127-7
Enforcement Attorney: Not reported
Corrective Action Component: No
Appeal Initiated Date: Not reported
Appeal Resolution Date: Not reported
Disposition Status Date: Not reported
Disposition Status: Not reported
Disposition Status Description: Not reported
Consent/Final Order Sequence Number: Not reported
Consent/Final Order Respondent Name: Not reported
Consent/Final Order Lead Agency: Not reported
Enforcement Type: INITIAL 3008(A) COMPLIANCE
Enforcement Responsible Person: ATYSH
Enforcement Responsible Sub-Organization: CO
SEP Sequence Number: Not reported
SEP Expenditure Amount: Not reported
SEP Scheduled Completion Date: Not reported
SEP Actual Date: Not reported
SEP Defaulted Date: Not reported
SEP Type: Not reported
SEP Type Description: Not reported
Proposed Amount: Not reported
Final Monetary Amount: Not reported
Paid Amount: Not reported
Final Count: Not reported
Final Amount: Not reported

Found Violation: Yes
Agency Which Determined Violation: State
Violation Short Description: Generators - General
Date Violation was Determined: 20031030
Actual Return to Compliance Date: 20040503
Return to Compliance Qualifier: Documented

Map ID
Direction
Distance
Elevation

MAP FINDINGS

Site

Database(s)

EDR ID Number
EPA ID Number

AM COSMETICS INC (Continued)

1000244432

Violation Responsible Agency: State
Scheduled Compliance Date: Not reported
Enforcement Identifier: 001
Date of Enforcement Action: 20040414
Enforcement Responsible Agency: State
Enforcement Docket Number: 2-20040127-7
Enforcement Attorney: SH
Corrective Action Component: No
Appeal Initiated Date: Not reported
Appeal Resolution Date: Not reported
Disposition Status Date: Not reported
Disposition Status: Not reported
Disposition Status Description: Not reported
Consent/Final Order Sequence Number: Not reported
Consent/Final Order Respondent Name: Not reported
Consent/Final Order Lead Agency: Not reported
Enforcement Type: FINAL 3008(A) COMPLIANCE ORDER
Enforcement Responsible Person: NYHHN
Enforcement Responsible Sub-Organization: R2
SEP Sequence Number: Not reported
SEP Expenditure Amount: Not reported
SEP Scheduled Completion Date: Not reported
SEP Actual Date: Not reported
SEP Defaulted Date: Not reported
SEP Type: Not reported
SEP Type Description: Not reported
Proposed Amount: Not reported
Final Monetary Amount: 29000
Paid Amount: 29000
Final Count: 1
Final Amount: 29000

Found Violation: Yes
Agency Which Determined Violation: State
Violation Short Description: Generators - General
Date Violation was Determined: 20020411
Actual Return to Compliance Date: 20031030
Return to Compliance Qualifier: Observed
Violation Responsible Agency: State
Scheduled Compliance Date: Not reported
Enforcement Identifier: 001
Date of Enforcement Action: 20020620
Enforcement Responsible Agency: State
Enforcement Docket Number: 2-20020618-150
Enforcement Attorney: SH
Corrective Action Component: No
Appeal Initiated Date: Not reported
Appeal Resolution Date: Not reported
Disposition Status Date: Not reported
Disposition Status: Not reported
Disposition Status Description: Not reported
Consent/Final Order Sequence Number: Not reported
Consent/Final Order Respondent Name: Not reported
Consent/Final Order Lead Agency: Not reported
Enforcement Type: INITIAL 3008(A) COMPLIANCE
Enforcement Responsible Person: NYHHN
Enforcement Responsible Sub-Organization: R2

Map ID
 Direction
 Distance
 Elevation

MAP FINDINGS

Site

Database(s)

EDR ID Number
 EPA ID Number

AM COSMETICS INC (Continued)

1000244432

SEP Sequence Number:	Not reported	
SEP Expenditure Amount:		Not reported
SEP Scheduled Completion Date:		Not reported
SEP Actual Date:		Not reported
SEP Defaulted Date:		Not reported
SEP Type:		Not reported
SEP Type Description:		Not reported
Proposed Amount:		75000
Final Monetary Amount:		Not reported
Paid Amount:		Not reported
Final Count:		Not reported
Final Amount:		Not reported
Found Violation:		Yes
Agency Which Determined Violation:		EPA
Violation Short Description:		Generators - General
Date Violation was Determined:		19990824
Actual Return to Compliance Date:		19990824
Return to Compliance Qualifier:		Observed
Violation Responsible Agency:		EPA
Scheduled Compliance Date:		Not reported
Enforcement Identifier:		Not reported
Date of Enforcement Action:		Not reported
Enforcement Responsible Agency:		Not reported
Enforcement Docket Number:		Not reported
Enforcement Attorney:		Not reported
Corrective Action Component:		Not reported
Appeal Initiated Date:		Not reported
Appeal Resolution Date:		Not reported
Disposition Status Date:		Not reported
Disposition Status:		Not reported
Disposition Status Description:		Not reported
Consent/Final Order Sequence Number:	Not reported	
Consent/Final Order Respondent Name:		Not reported
Consent/Final Order Lead Agency:		Not reported
Enforcement Type:	Not reported	
Enforcement Responsible Person:		Not reported
Enforcement Responsible Sub-Organization:		Not reported
SEP Sequence Number:	Not reported	
SEP Expenditure Amount:		Not reported
SEP Scheduled Completion Date:		Not reported
SEP Actual Date:		Not reported
SEP Defaulted Date:		Not reported
SEP Type:		Not reported
SEP Type Description:		Not reported
Proposed Amount:		Not reported
Final Monetary Amount:		Not reported
Paid Amount:		Not reported
Final Count:		Not reported
Final Amount:		Not reported
Found Violation:		No
Agency Which Determined Violation:		Not reported
Violation Short Description:		Not reported
Date Violation was Determined:		Not reported
Actual Return to Compliance Date:		Not reported
Return to Compliance Qualifier:		Not reported

Map ID
Direction
Distance
Elevation

MAP FINDINGS

Site

Database(s)

EDR ID Number
EPA ID Number

AM COSMETICS INC (Continued)

1000244432

Violation Responsible Agency:	Not reported
Scheduled Compliance Date:	Not reported
Enforcement Identifier:	Not reported
Date of Enforcement Action:	Not reported
Enforcement Responsible Agency:	Not reported
Enforcement Docket Number:	Not reported
Enforcement Attorney:	Not reported
Corrective Action Component:	Not reported
Appeal Initiated Date:	Not reported
Appeal Resolution Date:	Not reported
Disposition Status Date:	Not reported
Disposition Status:	Not reported
Disposition Status Description:	Not reported
Consent/Final Order Sequence Number:	Not reported
Consent/Final Order Respondent Name:	Not reported
Consent/Final Order Lead Agency:	Not reported
Enforcement Type:	Not reported
Enforcement Responsible Person:	Not reported
Enforcement Responsible Sub-Organization:	Not reported
SEP Sequence Number:	Not reported
SEP Expenditure Amount:	Not reported
SEP Scheduled Completion Date:	Not reported
SEP Actual Date:	Not reported
SEP Defaulted Date:	Not reported
SEP Type:	Not reported
SEP Type Description:	Not reported
Proposed Amount:	Not reported
Final Monetary Amount:	Not reported
Paid Amount:	Not reported
Final Count:	Not reported
Final Amount:	Not reported
Found Violation:	No
Agency Which Determined Violation:	Not reported
Violation Short Description:	Not reported
Date Violation was Determined:	Not reported
Actual Return to Compliance Date:	Not reported
Return to Compliance Qualifier:	Not reported
Violation Responsible Agency:	Not reported
Scheduled Compliance Date:	Not reported
Enforcement Identifier:	Not reported
Date of Enforcement Action:	Not reported
Enforcement Responsible Agency:	Not reported
Enforcement Docket Number:	Not reported
Enforcement Attorney:	Not reported
Corrective Action Component:	Not reported
Appeal Initiated Date:	Not reported
Appeal Resolution Date:	Not reported
Disposition Status Date:	Not reported
Disposition Status:	Not reported
Disposition Status Description:	Not reported
Consent/Final Order Sequence Number:	Not reported
Consent/Final Order Respondent Name:	Not reported
Consent/Final Order Lead Agency:	Not reported
Enforcement Type:	Not reported
Enforcement Responsible Person:	Not reported
Enforcement Responsible Sub-Organization:	Not reported

Map ID
 Direction
 Distance
 Elevation

MAP FINDINGS

Site

Database(s)

EDR ID Number
 EPA ID Number

AM COSMETICS INC (Continued)

1000244432

SEP Sequence Number:	Not reported	
SEP Expenditure Amount:		Not reported
SEP Scheduled Completion Date:		Not reported
SEP Actual Date:		Not reported
SEP Defaulted Date:		Not reported
SEP Type:		Not reported
SEP Type Description:		Not reported
Proposed Amount:		Not reported
Final Monetary Amount:		Not reported
Paid Amount:		Not reported
Final Count:		Not reported
Final Amount:		Not reported
Found Violation:		No
Agency Which Determined Violation:		Not reported
Violation Short Description:		Not reported
Date Violation was Determined:		Not reported
Actual Return to Compliance Date:		Not reported
Return to Compliance Qualifier:		Not reported
Violation Responsible Agency:		Not reported
Scheduled Compliance Date:		Not reported
Enforcement Identifier:		Not reported
Date of Enforcement Action:		Not reported
Enforcement Responsible Agency:		Not reported
Enforcement Docket Number:		Not reported
Enforcement Attorney:		Not reported
Corrective Action Component:		Not reported
Appeal Initiated Date:		Not reported
Appeal Resolution Date:		Not reported
Disposition Status Date:		Not reported
Disposition Status:		Not reported
Disposition Status Description:		Not reported
Consent/Final Order Sequence Number:	Not reported	
Consent/Final Order Respondent Name:		Not reported
Consent/Final Order Lead Agency:		Not reported
Enforcement Type:	Not reported	
Enforcement Responsible Person:		Not reported
Enforcement Responsible Sub-Organization:		Not reported
SEP Sequence Number:	Not reported	
SEP Expenditure Amount:		Not reported
SEP Scheduled Completion Date:		Not reported
SEP Actual Date:		Not reported
SEP Defaulted Date:		Not reported
SEP Type:		Not reported
SEP Type Description:		Not reported
Proposed Amount:		Not reported
Final Monetary Amount:		Not reported
Paid Amount:		Not reported
Final Count:		Not reported
Final Amount:		Not reported
Found Violation:		Yes
Agency Which Determined Violation:		State
Violation Short Description:		Generators - General
Date Violation was Determined:		20020411
Actual Return to Compliance Date:		20031030
Return to Compliance Qualifier:		Observed

Map ID
Direction
Distance
Elevation

MAP FINDINGS

Site

Database(s)

EDR ID Number
EPA ID Number

AM COSMETICS INC (Continued)

1000244432

Violation Responsible Agency:	State
Scheduled Compliance Date:	Not reported
Enforcement Identifier:	001
Date of Enforcement Action:	20030703
Enforcement Responsible Agency:	State
Enforcement Docket Number:	2-20020618-150
Enforcement Attorney:	Not reported
Corrective Action Component:	No
Appeal Initiated Date:	Not reported
Appeal Resolution Date:	Not reported
Disposition Status Date:	Not reported
Disposition Status:	Not reported
Disposition Status Description:	Not reported
Consent/Final Order Sequence Number:	Not reported
Consent/Final Order Respondent Name:	Not reported
Consent/Final Order Lead Agency:	Not reported
Enforcement Type:	FINAL 3008(A) COMPLIANCE ORDER
Enforcement Responsible Person:	NYHHN
Enforcement Responsible Sub-Organization:	R2
SEP Sequence Number:	Not reported
SEP Expenditure Amount:	Not reported
SEP Scheduled Completion Date:	Not reported
SEP Actual Date:	Not reported
SEP Defaulted Date:	Not reported
SEP Type:	Not reported
SEP Type Description:	Not reported
Proposed Amount:	Not reported
Final Monetary Amount:	38500
Paid Amount:	38500
Final Count:	1
Final Amount:	38500
Found Violation:	No
Agency Which Determined Violation:	Not reported
Violation Short Description:	Not reported
Date Violation was Determined:	Not reported
Actual Return to Compliance Date:	Not reported
Return to Compliance Qualifier:	Not reported
Violation Responsible Agency:	Not reported
Scheduled Compliance Date:	Not reported
Enforcement Identifier:	Not reported
Date of Enforcement Action:	Not reported
Enforcement Responsible Agency:	Not reported
Enforcement Docket Number:	Not reported
Enforcement Attorney:	Not reported
Corrective Action Component:	Not reported
Appeal Initiated Date:	Not reported
Appeal Resolution Date:	Not reported
Disposition Status Date:	Not reported
Disposition Status:	Not reported
Disposition Status Description:	Not reported
Consent/Final Order Sequence Number:	Not reported
Consent/Final Order Respondent Name:	Not reported
Consent/Final Order Lead Agency:	Not reported
Enforcement Type:	Not reported
Enforcement Responsible Person:	Not reported
Enforcement Responsible Sub-Organization:	Not reported

Map ID
Direction
Distance
Elevation

MAP FINDINGS

Site

Database(s)

EDR ID Number
EPA ID Number

AM COSMETICS INC (Continued)

1000244432

SEP Sequence Number: Not reported
SEP Expenditure Amount: Not reported
SEP Scheduled Completion Date: Not reported
SEP Actual Date: Not reported
SEP Defaulted Date: Not reported
SEP Type: Not reported
SEP Type Description: Not reported
Proposed Amount: Not reported
Final Monetary Amount: Not reported
Paid Amount: Not reported
Final Count: Not reported
Final Amount: Not reported

Evaluation Action Summary:

Evaluation Date: 20031030
Evaluation Responsible Agency: State
Found Violation: Yes
Evaluation Type Description: COMPLIANCE EVALUATION INSPECTION ON-SITE
Evaluation Responsible Person Identifier: NYHHN
Evaluation Responsible Sub-Organization: R2
Actual Return to Compliance Date: 20040503
Scheduled Compliance Date: Not reported
Date of Request: Not reported
Date Response Received: Not reported
Request Agency: Not reported
Former Citation: Not reported

Evaluation Date: 20031030
Evaluation Responsible Agency: State
Found Violation: Yes
Evaluation Type Description: COMPLIANCE EVALUATION INSPECTION ON-SITE
Evaluation Responsible Person Identifier: NYHHN
Evaluation Responsible Sub-Organization: R2
Actual Return to Compliance Date: 20040503
Scheduled Compliance Date: Not reported
Date of Request: Not reported
Date Response Received: Not reported
Request Agency: Not reported
Former Citation: Not reported

Evaluation Date: 20020411
Evaluation Responsible Agency: State
Found Violation: Yes
Evaluation Type Description: COMPLIANCE EVALUATION INSPECTION ON-SITE
Evaluation Responsible Person Identifier: NYHHN
Evaluation Responsible Sub-Organization: R2
Actual Return to Compliance Date: 20031030
Scheduled Compliance Date: Not reported
Date of Request: Not reported
Date Response Received: Not reported
Request Agency: Not reported
Former Citation: Not reported

Evaluation Date: 19990824
Evaluation Responsible Agency: EPA
Found Violation: Yes
Evaluation Type Description: COMPLIANCE EVALUATION INSPECTION ON-SITE

Map ID
Direction
Distance
Elevation

MAP FINDINGS

Site

Database(s)

EDR ID Number
EPA ID Number

AM COSMETICS INC (Continued)

1000244432

Evaluation Responsible Person Identifier: R2PFC
Evaluation Responsible Sub-Organization: RCB
Actual Return to Compliance Date: 19990824
Scheduled Compliance Date: Not reported
Date of Request: Not reported
Date Response Received: Not reported
Request Agency: Not reported
Former Citation: Not reported

Evaluation Date: 20031031
Evaluation Responsible Agency: State
Found Violation: No
Evaluation Type Description: NOT A SIGNIFICANT NON-COMPLIER
Evaluation Responsible Person Identifier: NYJRI
Evaluation Responsible Sub-Organization: CO
Actual Return to Compliance Date: Not reported
Scheduled Compliance Date: Not reported
Date of Request: Not reported
Date Response Received: Not reported
Request Agency: Not reported
Former Citation: Not reported

Evaluation Date: 20040504
Evaluation Responsible Agency: State
Found Violation: No
Evaluation Type Description: NOT A SIGNIFICANT NON-COMPLIER
Evaluation Responsible Person Identifier: NYBKP
Evaluation Responsible Sub-Organization: CO
Actual Return to Compliance Date: Not reported
Scheduled Compliance Date: Not reported
Date of Request: Not reported
Date Response Received: Not reported
Request Agency: Not reported
Former Citation: Not reported

Evaluation Date: 20040116
Evaluation Responsible Agency: State
Found Violation: No
Evaluation Type Description: SIGNIFICANT NON-COMPLIER
Evaluation Responsible Person Identifier: NYHHN
Evaluation Responsible Sub-Organization: R2
Actual Return to Compliance Date: Not reported
Scheduled Compliance Date: Not reported
Date of Request: Not reported
Date Response Received: Not reported
Request Agency: Not reported
Former Citation: Not reported

Evaluation Date: 20020411
Evaluation Responsible Agency: State
Found Violation: Yes
Evaluation Type Description: COMPLIANCE EVALUATION INSPECTION ON-SITE
Evaluation Responsible Person Identifier: NYHHN
Evaluation Responsible Sub-Organization: R2
Actual Return to Compliance Date: 20031030
Scheduled Compliance Date: Not reported
Date of Request: Not reported

Map ID
Direction
Distance
Elevation

MAP FINDINGS

Site

Database(s)

EDR ID Number
EPA ID Number

AM COSMETICS INC (Continued)

1000244432

Date Response Received: Not reported
Request Agency: Not reported
Former Citation: Not reported

Evaluation Date: 20020610
Evaluation Responsible Agency: State
Found Violation: No
Evaluation Type Description: SIGNIFICANT NON-COMPLIER
Evaluation Responsible Person Identifier: NYJRI
Evaluation Responsible Sub-Organization: CO
Actual Return to Compliance Date: Not reported
Scheduled Compliance Date: Not reported
Date of Request: Not reported
Date Response Received: Not reported
Request Agency: Not reported
Former Citation: Not reported

**K116
SW
< 1/8
0.110 mi.
581 ft.**

**CON EDISON VAULT #946
4014 FIRST AVENUE
BROOKLYN, NY

Site 7 of 8 in cluster K**

**NY Spills S112808597
N/A**

**Relative:
Higher

Actual:
11 ft.**

SPILLS:
Name: CON EDISON VAULT #946
Address: 4014 FIRST AVENUE
City,State,Zip: BROOKLYN, NY
Spill Number/Closed Date: 1213633 / 2017-02-24
Facility ID: 1213633
Facility Type: ER
DER Facility ID: 432915
Site ID: 476836
DEC Region: 2
Spill Cause: Other
Spill Class: D4
SWIS: 2401
Spill Date: 2012-12-18
Investigator: RWAUSTIN
Referred To: Not reported
Reported to Dept: 2012-12-18
CID: Not reported
Water Affected: Not reported
Spill Source: Transformer
Spill Notifier: Other
Cleanup Ceased: Not reported
Cleanup Meets Std: False
Last Inspection: Not reported
Recommended Penalty: False
UST Trust: False
Remediation Phase: 0
Date Entered In Computer: 2012-12-18
Spill Record Last Update: 2017-02-24
Spiller Name: ERT
Spiller Company: CON EDISON
Spiller Address: 4014 FIRST AVE
Spiller Company: 999
Contact Name: ERT

Map ID
Direction
Distance
Elevation

MAP FINDINGS

Site

Database(s)

EDR ID Number
EPA ID Number

CON EDISON VAULT #946 (Continued)

S112808597

DEC Memo: "1/7/12-Vought-Primary off-hours responder. This spill assigned to Con Ed Unassigned as part of Con Edison minor spill portfolio review and possible closure. Initial EMIS #232365 downloaded into e-docs, entered into Cross Reference Field and deleted from Proxy. As per initial EMIS, FOD SUPERVISOR PINEDO REPORTS WHILE CHECKING THE STATUS OF HTV-946 HE DISCOVERED APPROX 1 QUART OF UNKNOWN OIL ON 3 GALLONS OF WATER. CONTAINED TO STRUCTURE. THE HTV IS LOCATED IN BUSH TERMINAL BLDG#26(CUST PROPERTY). THE FEEDER INVOLVED IS SD3129. ACCT#C3526. PINEDO WILL CALL BACK WITH ENV TAG# & C.O.C.# SPOKE WITH ERT NEIL SKOW TO CONFIRM THIS IS A REPORTABLE INCIDENT. CIG MUGGEO NOTIFIED 0025HRS. 2/24/17 - Austin - This vault, containing customer (non-Con Ed) equipment) had flooded during Storm Sandy - Con Ed contained and cleaned up the spill, and the equipment was removed - See document files for further information - Spill closed - end"

Remarks: "Caller reporting 1 Qt of an unknown oil on top of 3 gallons of water. Caller reports it is on private property."

All Materials:
Site ID: 476836
Operable Unit ID: 1226651
Operable Unit: 01
Material ID: 2224000
Material Code: 0066A
Material Name: unknown petroleum
Case No.: Not reported
Material FA: Petroleum
Quantity: Not reported
Units: G
Recovered: Not reported
Oxygenate: Not reported

O117
ESE
< 1/8
0.111 mi.
584 ft.

JAMESTOWN COMMERCIAL MANAGEMENT COMPANY LP
220 36TH STREET, 2ND FLOOR
BROOKLYN, NY 11232
Site 2 of 10 in cluster O

NY AST **A100452249**
N/A

Relative:
Higher
Actual:
12 ft.

AST:
Name: JAMESTOWN COMMERCIAL MANAGEMENT COMPANY LP
Address: 220 36TH STREET, 2ND FLOOR
City,State,Zip: BROOKLYN, NY 11232
Region: STATE
DEC Region: 2
Site Status: Active
Facility Id: 2-612864
Program Type: PBS
UTM X: Not reported
UTM Y: Not reported
Expiration Date: 08/19/2023
Site Type: Apartment Building/Office Building

Affiliation Records:
Site Id: 567970
Affiliation Type: Facility Operator
Company Name: JAMESTOWN COMMERCIAL MANAGEMENT COMPANY LP
Contact Type: Not reported
Contact Name: N/A
Address1: Not reported

Map ID
Direction
Distance
Elevation

MAP FINDINGS

Site

Database(s)

EDR ID Number
EPA ID Number

JAMESTOWN COMMERCIAL MANAGEMENT COMPANY LP (Continued)

A100452249

Address2: Not reported
City: Not reported
State: NN
Zip Code: Not reported
Country Code: 001
Phone: (347) 417-8414
EMail: Not reported
Fax Number: Not reported
Modified By: MFLEONAR
Date Last Modified: 2018-04-11

Site Id: 567970
Affiliation Type: Emergency Contact
Company Name: 1-10 BUSH TERMINAL OWNER LP
Contact Type: Not reported
Contact Name: CHRIS QUIRON
Address1: Not reported
Address2: Not reported
City: Not reported
State: NN
Zip Code: Not reported
Country Code: 999
Phone: (347) 417-8424
EMail: Not reported
Fax Number: Not reported
Modified By: MFLEONAR
Date Last Modified: 2018-04-11

Site Id: 567970
Affiliation Type: Facility Owner
Company Name: 1-10 BUSH TERMINAL OWNER LP
Contact Type: EXECUTIVE DIRECTOR
Contact Name: JOSEPH SZABO
Address1: 882 3RD AVENUE
Address2: Not reported
City: BROOKLYN
State: NY
Zip Code: 11232
Country Code: 001
Phone: (347) 417-8414
EMail: Not reported
Fax Number: Not reported
Modified By: MFLEONAR
Date Last Modified: 2018-04-11

Site Id: 567970
Affiliation Type: Mail Contact
Company Name: INDUSTRY CITY
Contact Type: Not reported
Contact Name: CHRISTINA DOBBINS
Address1: 220 36TH STREET
Address2: Not reported
City: BROOKLYN
State: NY
Zip Code: 11232
Country Code: 001
Phone: (347) 417-8414

Map ID
Direction
Distance
Elevation

MAP FINDINGS

Site

Database(s)

EDR ID Number
EPA ID Number

JAMESTOWN COMMERCIAL MANAGEMENT COMPANY LP (Continued)

A100452249

EMail: CDOBBINS@INDUSTRYCITY.COM
Fax Number: Not reported
Modified By: MFLEONAR
Date Last Modified: 2018-04-11

Tank Info:

Tank Number: 001
Tank Id: 275365

Equipment Records:

E02 - Piping Secondary Containment - Vault (with Access)
J07 - Dispenser - Loading Rack/Transfer Pump
C03 - Pipe Location - Aboveground/Underground Combination
L01 - Piping Leak Detection - Interstitial - Electronic Monitoring
A01 - Tank Internal Protection - Epoxy Liner
K01 - Spill Prevention - Catch Basin
B01 - Tank External Protection - Painted/Asphalt Coating
D01 - Pipe Type - Steel/Carbon Steel/Iron
F01 - Pipe External Protection - Painted/Asphalt Coating
H01 - Tank Leak Detection - Interstitial - Electronic Monitoring
I01 - Overfill - Float Vent Valve
G02 - Tank Secondary Containment - Vault (w/access)

Tank Location: Aboveground - on saddles, legs, racks, etc.... Tank bottom is elevated above grade or tank pad, allowing visual inspection.

Tank Type: Steel/Carbon Steel/Iron
Tank Status: In Service
Pipe Model: Not reported
Install Date: 02/01/2008
Capacity Gallons: 3000
Tightness Test Method: -
Date Test: Not reported
Next Test Date: Not reported
Date Tank Closed: Not reported
Register: True
Modified By: DAFRANCI
Last Modified: 05/22/2018
Material Name: diesel

N118
ESE
< 1/8
0.111 mi.
587 ft.

SENTINEL BAG & PAPER
219 E 36TH ST
BROOKLYN, NY 11210
Site 3 of 4 in cluster N

RCRA NonGen / NLR 1000412450
FINDS NYD001465483
ECHO
NY MANIFEST

Relative:
Higher
Actual:
12 ft.

RCRA NonGen / NLR:
Date Form Received by Agency: 20070101
Handler Name: SENTINEL BAG & PAPER
Handler Address: 219 E 36TH ST
Handler City,State,Zip: BROOKLYN, NY 11210-4232
EPA ID: NYD001465483
Contact Name: Not reported
Contact Address: E 36TH ST
Contact City,State,Zip: BROOKLYN, NY 11232
Contact Telephone: Not reported
Contact Fax: Not reported
Contact Email: Not reported
Contact Title: Not reported

Map ID
 Direction
 Distance
 Elevation

MAP FINDINGS

Site

Database(s)

EDR ID Number
 EPA ID Number

SENTINEL BAG & PAPER (Continued)

1000412450

EPA Region:	02
Land Type:	Not reported
Federal Waste Generator Description:	Not a generator, verified
Non-Notifier:	Not reported
Biennial Report Cycle:	Not reported
Accessibility:	Not reported
Active Site Indicator:	Not reported
State District Owner:	NY
State District:	NYSDEC R2
Mailing Address:	E 36TH ST
Mailing City,State,Zip:	BROOKLYN, NY 11232
Owner Name:	OWNERNAME
Owner Type:	Private
Operator Name:	OWNERNAME
Operator Type:	Private
Short-Term Generator Activity:	No
Importer Activity:	No
Mixed Waste Generator:	No
Transporter Activity:	No
Transfer Facility Activity:	No
Recycler Activity with Storage:	No
Small Quantity On-Site Burner Exemption:	No
Smelting Melting and Refining Furnace Exemption:	No
Underground Injection Control:	No
Off-Site Waste Receipt:	No
Universal Waste Indicator:	No
Universal Waste Destination Facility:	No
Federal Universal Waste:	No
Active Site Fed-Reg Treatment Storage and Disposal Facility:	Not reported
Active Site Converter Treatment storage and Disposal Facility:	Not reported
Active Site State-Reg Treatment Storage and Disposal Facility:	Not reported
Active Site State-Reg Handler:	---
Federal Facility Indicator:	Not reported
Hazardous Secondary Material Indicator:	NN
Sub-Part K Indicator:	Not reported
Commercial TSD Indicator:	No
Treatment Storage and Disposal Type:	Not reported
2018 GPRC Permit Baseline:	Not on the Baseline
2018 GPRC Renewals Baseline:	Not on the Baseline
Permit Renewals Workload Universe:	Not reported
Permit Workload Universe:	Not reported
Permit Progress Universe:	Not reported
Post-Closure Workload Universe:	Not reported
Closure Workload Universe:	Not reported
202 GPRC Corrective Action Baseline:	No
Corrective Action Workload Universe:	No
Subject to Corrective Action Universe:	No
Non-TSDs Where RCRA CA has Been Imposed Universe:	No
TSDs Potentially Subject to CA Under 3004 (u)/(v) Universe:	No
TSDs Only Subject to CA under Discretionary Auth Universe:	No
Corrective Action Priority Ranking:	No NCAPS ranking
Environmental Control Indicator:	No
Institutional Control Indicator:	No
Human Exposure Controls Indicator:	N/A
Groundwater Controls Indicator:	N/A
Operating TSD Universe:	Not reported
Full Enforcement Universe:	Not reported

Map ID
Direction
Distance
Elevation

MAP FINDINGS

Site

Database(s)

EDR ID Number
EPA ID Number

SENTINEL BAG & PAPER (Continued)

1000412450

Significant Non-Complier Universe: No
Unaddressed Significant Non-Complier Universe: No
Addressed Significant Non-Complier Universe: No
Significant Non-Complier With a Compliance Schedule Universe: No
Financial Assurance Required: Not reported
Handler Date of Last Change: 20150414
Recognized Trader-Importer: No
Recognized Trader-Exporter: No
Importer of Spent Lead Acid Batteries: No
Exporter of Spent Lead Acid Batteries: No
Recycler Activity Without Storage: Not reported
Manifest Broker: Not reported
Sub-Part P Indicator: No

Hazardous Waste Summary:

Waste Code: D000
Waste Description: Not Defined

Waste Code: K086
Waste Description: SOLVENT WASHES AND SLUDGES, CAUSTIC WASHES AND SLUDGES, OR WATER WASHES AND SLUDGES FROM CLEANING TUBS AND EQUIPMENT USED IN THE FORMULATION OF INK FROM PIGMENTS, DRIERS, SOAPS, AND STABILIZERS CONTAINING CHROMIUM AND LEAD.

Handler - Owner Operator:

Owner/Operator Indicator: Operator
Owner/Operator Name: OWNERNAME
Legal Status: Private
Date Became Current: Not reported
Date Ended Current: Not reported
Owner/Operator Address: NOT REQUIRED
Owner/Operator City,State,Zip: NOT REQUIRED, WY 99999
Owner/Operator Telephone: 212-555-1212
Owner/Operator Telephone Ext: Not reported
Owner/Operator Fax: Not reported
Owner/Operator Email: Not reported

Owner/Operator Indicator: Owner
Owner/Operator Name: OWNERNAME
Legal Status: Private
Date Became Current: Not reported
Date Ended Current: Not reported
Owner/Operator Address: NOT REQUIRED
Owner/Operator City,State,Zip: NOT REQUIRED, WY 99999
Owner/Operator Telephone: 212-555-1212
Owner/Operator Telephone Ext: Not reported
Owner/Operator Fax: Not reported
Owner/Operator Email: Not reported

Owner/Operator Indicator: Owner
Owner/Operator Name: OWNERNAME
Legal Status: Private
Date Became Current: Not reported
Date Ended Current: Not reported
Owner/Operator Address: NOT REQUIRED

Map ID
Direction
Distance
Elevation

MAP FINDINGS

Site

Database(s)

EDR ID Number
EPA ID Number

SENTINEL BAG & PAPER (Continued)

1000412450

Owner/Operator City,State,Zip: NOT REQUIRED, WY 99999
Owner/Operator Telephone: 212-555-1212
Owner/Operator Telephone Ext: Not reported
Owner/Operator Fax: Not reported
Owner/Operator Email: Not reported

Historic Generators:

Receive Date: 19990708
Handler Name: SENTINEL BAG & PAPER
Federal Waste Generator Description: Not a generator, verified
State District Owner: NY
Large Quantity Handler of Universal Waste: No
Recognized Trader Importer: No
Recognized Trader Exporter: No
Spent Lead Acid Battery Importer: No
Spent Lead Acid Battery Exporter: No
Current Record: No
Non Storage Recycler Activity: Not reported
Electronic Manifest Broker: Not reported

Receive Date: 20060101
Handler Name: SENTINEL BAG & PAPER
Federal Waste Generator Description: Not a generator, verified
State District Owner: NY
Large Quantity Handler of Universal Waste: No
Recognized Trader Importer: No
Recognized Trader Exporter: No
Spent Lead Acid Battery Importer: No
Spent Lead Acid Battery Exporter: No
Current Record: No
Non Storage Recycler Activity: Not reported
Electronic Manifest Broker: Not reported

Receive Date: 20070101
Handler Name: SENTINEL BAG & PAPER
Federal Waste Generator Description: Not a generator, verified
State District Owner: NY
Large Quantity Handler of Universal Waste: No
Recognized Trader Importer: No
Recognized Trader Exporter: No
Spent Lead Acid Battery Importer: No
Spent Lead Acid Battery Exporter: No
Current Record: Yes
Non Storage Recycler Activity: Not reported
Electronic Manifest Broker: Not reported

Receive Date: 19850827
Handler Name: SENTINEL BAG & PAPER
Federal Waste Generator Description: Large Quantity Generator
State District Owner: NY
Large Quantity Handler of Universal Waste: No
Recognized Trader Importer: No
Recognized Trader Exporter: No
Spent Lead Acid Battery Importer: No
Spent Lead Acid Battery Exporter: No
Current Record: No
Non Storage Recycler Activity: Not reported

Map ID
Direction
Distance
Elevation

MAP FINDINGS

Site

Database(s)

EDR ID Number
EPA ID Number

SENTINEL BAG & PAPER (Continued)

1000412450

Electronic Manifest Broker:	Not reported
List of NAICS Codes and Descriptions:	
NAICS Codes:	No NAICS Codes Found
Facility Has Received Notices of Violation:	
Found Violation:	No
Agency Which Determined Violation:	Not reported
Violation Short Description:	Not reported
Date Violation was Determined:	Not reported
Actual Return to Compliance Date:	Not reported
Return to Compliance Qualifier:	Not reported
Violation Responsible Agency:	Not reported
Scheduled Compliance Date:	Not reported
Enforcement Identifier:	Not reported
Date of Enforcement Action:	Not reported
Enforcement Responsible Agency:	Not reported
Enforcement Docket Number:	Not reported
Enforcement Attorney:	Not reported
Corrective Action Component:	Not reported
Appeal Initiated Date:	Not reported
Appeal Resolution Date:	Not reported
Disposition Status Date:	Not reported
Disposition Status:	Not reported
Disposition Status Description:	Not reported
Consent/Final Order Sequence Number:	Not reported
Consent/Final Order Respondent Name:	Not reported
Consent/Final Order Lead Agency:	Not reported
Enforcement Type:	Not reported
Enforcement Responsible Person:	Not reported
Enforcement Responsible Sub-Organization:	Not reported
SEP Sequence Number:	Not reported
SEP Expenditure Amount:	Not reported
SEP Scheduled Completion Date:	Not reported
SEP Actual Date:	Not reported
SEP Defaulted Date:	Not reported
SEP Type:	Not reported
SEP Type Description:	Not reported
Proposed Amount:	Not reported
Final Monetary Amount:	Not reported
Paid Amount:	Not reported
Final Count:	Not reported
Final Amount:	Not reported
Evaluation Action Summary:	
Evaluation Date:	19940204
Evaluation Responsible Agency:	EPA Contractor/Grantee
Found Violation:	No
Evaluation Type Description:	COMPLIANCE EVALUATION INSPECTION ON-SITE
Evaluation Responsible Person Identifier:	R2TRC
Evaluation Responsible Sub-Organization:	RCB
Actual Return to Compliance Date:	Not reported
Scheduled Compliance Date:	Not reported
Date of Request:	Not reported
Date Response Received:	Not reported
Request Agency:	Not reported

Map ID
Direction
Distance
Elevation

MAP FINDINGS

Site

Database(s)

EDR ID Number
EPA ID Number

SENTINEL BAG & PAPER (Continued)

1000412450

Former Citation: Not reported

FINDS:

Registry ID: 110004334435

Click Here:

Environmental Interest/Information System:

RCRAInfo is a national information system that supports the Resource Conservation and Recovery Act (RCRA) program through the tracking of events and activities related to facilities that generate, transport, and treat, store, or dispose of hazardous waste. RCRAInfo allows RCRA program staff to track the notification, permit, compliance, and corrective action activities required under RCRA.

[Click this hyperlink](#) while viewing on your computer to access additional FINDS: detail in the EDR Site Report.

ECHO:

Envid: 1000412450
Registry ID: 110004334435
DFR URL: <http://echo.epa.gov/detailed-facility-report?fid=110004334435>
Name: SENTINEL BAG & PAPER
Address: 219 E 36TH ST
City,State,Zip: BROOKLYN, NY 11210

NY MANIFEST:

Name: SENTINEL BAG & PAPER CO INC
Address: 219 E 36TH ST
City,State,Zip: BROOKLYN, NY 11210-4232
Country: USA
EPA ID: NYD001465483
Facility Status: Not reported
Location Address 1: 219 36TH ST
Code: BP
Location Address 2: Not reported
Total Tanks: Not reported
Location City: BROOKLYN
Location State: NY
Location Zip: 11232
Location Zip 4: Not reported

NY MANIFEST:

EPAID: NYD001465483
Mailing Name: SENTINEL BAG & PAPER CO INC
Mailing Contact: N/S
Mailing Address 1: 219 36TH ST
Mailing Address 2: Not reported
Mailing City: BROOKLYN
Mailing State: NY
Mailing Zip: 11232
Mailing Zip 4: Not reported
Mailing Country: USA
Mailing Phone: 7187882211

MAP FINDINGS

Map ID
Direction
Distance
Elevation

Site

Database(s)

EDR ID Number
EPA ID Number

K119
SW
< 1/8
0.112 mi.
590 ft.

SERVICE BOX
14-12 41ST STREET
BROOKLYN, NY
Site 8 of 8 in cluster K

NY Spills **S117362719**
N/A

Relative:
Higher
Actual:
11 ft.

SPILLS:

Name: SERVICE BOX
Address: 14-12 41ST STREET
City,State,Zip: BROOKLYN, NY
Spill Number/Closed Date: 1406153 / 2017-02-28
Facility ID: 1406153
Facility Type: ER
DER Facility ID: 454640
Site ID: 499611
DEC Region: 2
Spill Cause: Equipment Failure
Spill Class: D4
SWIS: 2401
Spill Date: 2014-09-09
Investigator: RWAUSTIN
Referred To: Not reported
Reported to Dept: 2014-09-09
CID: Not reported
Water Affected: Not reported
Spill Source: Commercial/Industrial
Spill Notifier: Other
Cleanup Ceased: Not reported
Cleanup Meets Std: False
Last Inspection: Not reported
Recommended Penalty: False
UST Trust: False
Remediation Phase: 0
Date Entered In Computer: 2014-09-09
Spill Record Last Update: 2017-02-28
Spiller Name: ED
Spiller Company: CON ED
Spiller Address: 14-12 41ST STREET
Spiller Company: 999
Contact Name: ED
DEC Memo: "9/11/14- Ahmed - EMIS#238018. As per EMIS report, in Manhole 48349 FOUND 1 PT OF UNKNOWN OIL ON DIRT. CONTAINED. ConEd double washed with bio-gen 760. Removed all solids and liquids. Structure has no floor ConEd will repair the floor. Assigned to ConEd Unassigned for routine closure. 2/28/17 - Austin - 1 pint of an unknown oil found on dirt floor of Con Ed utility vault - Con Ed contained and cleaned up the spill; no source determined - See document files for further information - Spill closed - end"

Remarks: "one pint cable leaked oil with in service box clean up is done"

All Materials:

Site ID: 499611
Operable Unit ID: 1249025
Operable Unit: 01
Material ID: 2250570
Material Code: 0066A
Material Name: unknown petroleum
Case No.: Not reported
Material FA: Petroleum
Quantity: .13

Map ID
Direction
Distance
Elevation

MAP FINDINGS

Site

Database(s)

EDR ID Number
EPA ID Number

SERVICE BOX (Continued)

S117362719

Units: G
Recovered: 13.00
Oxygenate: Not reported

J120
South
< 1/8
0.112 mi.
591 ft.

CON EDISON
41ST ST & 2ND AVE
BROOKLYN, NY 11232
Site 16 of 18 in cluster J

NY MANIFEST **S118088295**
N/A

Relative:
Higher

Actual:
17 ft.

NY MANIFEST:
Name: CON EDISON
Address: 41ST ST & 2ND AVE
City,State,Zip: BROOKLYN, NY 11232
Country: USA
EPA ID: NYP004758470
Facility Status: Not reported
Location Address 1: 41 ST & 2ND AVE
Code: BP
Location Address 2: V 2035
Total Tanks: Not reported
Location City: BROOKLYN
Location State: NY
Location Zip: 11232
Location Zip 4: Not reported

NY MANIFEST:
EPAID: NYP004758470
Mailing Name: CON EDISON
Mailing Contact: TOM TEELING
Mailing Address 1: 4 IRVING PLACE - 15TH FLOOR
Mailing Address 2: Not reported
Mailing City: NEW YORK
Mailing State: NY
Mailing Zip: 10003
Mailing Zip 4: Not reported
Mailing Country: USA
Mailing Phone: Not reported

NY MANIFEST:
Document ID: Not reported
Manifest Status: Not reported
seq: Not reported
Year: 2018
Trans1 State ID: NJ0000027193
Trans2 State ID: Not reported
Generator Ship Date: 03/26/2015
Trans1 Recv Date: 03/26/2015
Trans2 Recv Date: Not reported
TSD Site Recv Date: 03/27/2015
Part A Recv Date: Not reported
Part B Recv Date: Not reported
Generator EPA ID: NYP004758470
Trans1 EPA ID: Not reported
Trans2 EPA ID: Not reported
TSD ID 1: NJD002200046
TSD ID 2: Not reported

Map ID
 Direction
 Distance
 Elevation

MAP FINDINGS

Site

Database(s)

EDR ID Number
 EPA ID Number

CON EDISON (Continued)

S118088295

Manifest Tracking Number: 014088375JJK
 Import Indicator: N
 Export Indicator: N
 Discr Quantity Indicator: N
 Discr Type Indicator: N
 Discr Residue Indicator: N
 Discr Partial Reject Indicator: N
 Discr Full Reject Indicator: N
 Manifest Ref Number: Not reported
 Alt Facility RCRA ID: Not reported
 Alt Facility Sign Date: Not reported
 MGMT Method Type Code: H110
 Waste Code: Not reported
 Waste Code: Not reported
 Waste Code: Not reported
 Waste Code: Not reported
 Waste Code: Not reported
 Waste Code: Not reported
 Quantity: 1500
 Units: P - Pounds
 Number of Containers: 1
 Container Type: TT - Cargo tank, tank trucks
 Handling Method: T Chemical, physical, or biological treatment.
 Specific Gravity: 1
 Waste Code: D008
 Waste Code 1_2: Not reported
 Waste Code 1_3: Not reported
 Waste Code 1_4: Not reported
 Waste Code 1_5: Not reported
 Waste Code 1_6: Not reported

J121
 South
 < 1/8
 0.112 mi.
 591 ft.

CON EDISON
41ST ST & 2ND AVE
BROOKLYN, NY 11232
Site 17 of 18 in cluster J

RCRA NonGen / NLR 1018280934
FINDS NYP004758470
ECHO

Relative:
Higher
Actual:
17 ft.

RCRA NonGen / NLR:
 Date Form Received by Agency: 20150326
 Handler Name: CON EDISON
 Handler Address: 41ST ST & 2ND AVE
 Handler City,State,Zip: BROOKLYN, NY 11232
 EPA ID: NYP004758470
 Contact Name: THOMAS TEELING
 Contact Address: Not reported
 Contact City,State,Zip: Not reported
 Contact Telephone: 212-460-3770
 Contact Fax: Not reported
 Contact Email: Not reported
 Contact Title: Not reported
 EPA Region: 02
 Land Type: Private
 Federal Waste Generator Description: Not a generator, verified
 Non-Notifier: Not reported
 Biennial Report Cycle: Not reported
 Accessibility: Not reported
 Active Site Indicator: Not reported

Map ID
 Direction
 Distance
 Elevation

MAP FINDINGS

Site

Database(s)

EDR ID Number
 EPA ID Number

CON EDISON (Continued)

1018280934

State District Owner:	NY
State District:	NYSDEC R2
Mailing Address:	IRVING PL, 15TH FL NE
Mailing City,State,Zip:	NEW YORK, NY 10003
Owner Name:	Not reported
Owner Type:	Not reported
Operator Name:	Not reported
Operator Type:	Not reported
Short-Term Generator Activity:	No
Importer Activity:	No
Mixed Waste Generator:	No
Transporter Activity:	No
Transfer Facility Activity:	No
Recycler Activity with Storage:	No
Small Quantity On-Site Burner Exemption:	No
Smelting Melting and Refining Furnace Exemption:	No
Underground Injection Control:	No
Off-Site Waste Receipt:	No
Universal Waste Indicator:	No
Universal Waste Destination Facility:	No
Federal Universal Waste:	No
Active Site Fed-Reg Treatment Storage and Disposal Facility:	Not reported
Active Site Converter Treatment storage and Disposal Facility:	Not reported
Active Site State-Reg Treatment Storage and Disposal Facility:	Not reported
Active Site State-Reg Handler:	---
Federal Facility Indicator:	Not reported
Hazardous Secondary Material Indicator:	NN
Sub-Part K Indicator:	Not reported
Commercial TSD Indicator:	No
Treatment Storage and Disposal Type:	Not reported
2018 GPRC Permit Baseline:	Not on the Baseline
2018 GPRC Renewals Baseline:	Not on the Baseline
Permit Renewals Workload Universe:	Not reported
Permit Workload Universe:	Not reported
Permit Progress Universe:	Not reported
Post-Closure Workload Universe:	Not reported
Closure Workload Universe:	Not reported
202 GPRC Corrective Action Baseline:	No
Corrective Action Workload Universe:	No
Subject to Corrective Action Universe:	No
Non-TSDs Where RCRA CA has Been Imposed Universe:	No
TSDs Potentially Subject to CA Under 3004 (u)/(v) Universe:	No
TSDs Only Subject to CA under Discretionary Auth Universe:	No
Corrective Action Priority Ranking:	No NCAPS ranking
Environmental Control Indicator:	No
Institutional Control Indicator:	No
Human Exposure Controls Indicator:	N/A
Groundwater Controls Indicator:	N/A
Operating TSD Universe:	Not reported
Full Enforcement Universe:	Not reported
Significant Non-Complier Universe:	No
Unaddressed Significant Non-Complier Universe:	No
Addressed Significant Non-Complier Universe:	No
Significant Non-Complier With a Compliance Schedule Universe:	No
Financial Assurance Required:	Not reported
Handler Date of Last Change:	20160502
Recognized Trader-Importer:	No

Map ID
Direction
Distance
Elevation

MAP FINDINGS

Site

Database(s)

EDR ID Number
EPA ID Number

CON EDISON (Continued)

1018280934

Recognized Trader-Exporter: No
Importer of Spent Lead Acid Batteries: No
Exporter of Spent Lead Acid Batteries: No
Recycler Activity Without Storage: Not reported
Manifest Broker: Not reported
Sub-Part P Indicator: No

Historic Generators:

Receive Date: 20150326
Handler Name: CON EDISON
Federal Waste Generator Description: Large Quantity Generator
State District Owner: NY
Large Quantity Handler of Universal Waste: No
Recognized Trader Importer: No
Recognized Trader Exporter: No
Spent Lead Acid Battery Importer: No
Spent Lead Acid Battery Exporter: No
Current Record: No
Non Storage Recycler Activity: Not reported
Electronic Manifest Broker: Not reported

Receive Date: 20150326
Handler Name: CON EDISON
Federal Waste Generator Description: Not a generator, verified
State District Owner: NY
Large Quantity Handler of Universal Waste: No
Recognized Trader Importer: No
Recognized Trader Exporter: No
Spent Lead Acid Battery Importer: No
Spent Lead Acid Battery Exporter: No
Current Record: Yes
Non Storage Recycler Activity: Not reported
Electronic Manifest Broker: Not reported

List of NAICS Codes and Descriptions:

NAICS Codes: No NAICS Codes Found

Facility Has Received Notices of Violations:

Violations: No Violations Found

Evaluation Action Summary:

Evaluations: No Evaluations Found

FINDS:

Registry ID: 110067684517

Click Here:

Environmental Interest/Information System:

RCRAInfo is a national information system that supports the Resource Conservation and Recovery Act (RCRA) program through the tracking of events and activities related to facilities that generate, transport, and treat, store, or dispose of hazardous waste. RCRAInfo allows RCRA

Map ID
 Direction
 Distance
 Elevation

MAP FINDINGS

Site

Database(s)

EDR ID Number
 EPA ID Number

CON EDISON (Continued)

1018280934

program staff to track the notification, permit, compliance, and corrective action activities required under RCRA.

[Click this hyperlink](#) while viewing on your computer to access additional FINDS: detail in the EDR Site Report.

ECHO:

Envid: 1018280934
 Registry ID: 110067684517
 DFR URL: <http://echo.epa.gov/detailed-facility-report?fid=110067684517>
 Name: CON EDISON
 Address: 41ST ST & 2ND AVE
 City,State,Zip: BROOKLYN, NY 11232

J122
South
< 1/8
0.112 mi.
591 ft.

CON EDISON
41ST ST & 2ND AVE
BROOKLYN, NY 11232
Site 18 of 18 in cluster J

NJ MANIFEST **S120669645**
N/A

Relative:
Higher
Actual:
17 ft.

NJ MANIFEST:
 EPA Id: NYP004758470
 Mail Address: IRVING PL, 15TH FL NE
 Mail City/State/Zip: NEW YORK, NY 10003
 Facility Phone: Not reported
 Emergency Phone: Not reported
 Contact: THOMAS TEELING
 Comments: Not reported
 SIC Code: Not reported
 County: NY047
 Municipal: Not reported
 Previous EPA Id: Not reported
 Gen Flag: Not reported
 Trans Flag: Not reported
 TSDF Flag: Not reported
 Name Change: Not reported
 Date Change: Not reported

Manifest:

Manifest Number: 014088375JJK
 EPA ID: NYP004758470
 Date Shipped: 3/26/2015
 TSDF EPA ID: NJD002200046
 Transporter EPA ID: NJ0000027193
 Transporter 2 EPA ID: Not reported
 Transporter 3 EPA ID: Not reported
 Transporter 4 EPA ID: Not reported
 Transporter 5 EPA ID: Not reported
 Transporter 6 EPA ID: Not reported
 Transporter 7 EPA ID: Not reported
 Transporter 8 EPA ID: Not reported
 Transporter 9 EPA ID: Not reported
 Transporter 10 EPA ID: Not reported
 Date Trans1 Transported Waste: Not reported
 Date Trans2 Transported Waste: Not reported
 Date Trans3 Transported Waste: Not reported
 Date Trans4 Transported Waste: Not reported
 Date Trans5 Transported Waste: Not reported
 Date Trans6 Transported Waste: Not reported

Map ID
 Direction
 Distance
 Elevation

MAP FINDINGS

Site

Database(s)

EDR ID Number
 EPA ID Number

CON EDISON (Continued)

S120669645

Date Trans7 Transported Waste: Not reported
 Date Trans8 Transported Waste: Not reported
 Date Trans9 Transported Waste: Not reported
 Date Trans10 Transported Waste: Not reported
 Date TSDF Received Waste: Not reported
 TSDF EPA Facility Name: Not reported
 QTY Units: Not reported
 Transporter SEQ ID: Not reported
 Transporter-1 Date: Not reported
 Waste SEQ ID: Not reported
 Waste Type Code 2: Not reported
 Waste Type Code 3: Not reported
 Waste Type Code 4: Not reported
 Waste Type Code 5: Not reported
 Waste Type Code 6: Not reported
 Date Accepted: Not reported
 Manifest Discrepancy Type: Not reported
 Data Entry Number: Not reported
 Was Load Rejected: NEW YORK, NY 10003
 Reason Load Was Rejected: Not reported

L123
SSE
 < 1/8
 0.114 mi.
 601 ft.

DLJ ENTERPRISES, LTD
260 39TH STREET
BROOKLYN, NY 11232
 Site 3 of 4 in cluster L

NY AST **A100293775**
 N/A

Relative:
Higher
Actual:
 17 ft.

AST:
 Name: DLJ ENTERPRISES, LTD
 Address: 260 39TH STREET
 City,State,Zip: BROOKLYN, NY 11232
 Region: STATE
 DEC Region: 2
 Site Status: Active
 Facility Id: 2-610119
 Program Type: PBS
 UTM X: 583773.72519
 UTM Y: 4500859.55661
 Expiration Date: 02/08/2026
 Site Type: Other

Affiliation Records:
 Site Id: 359352
 Affiliation Type: Facility Owner
 Company Name: DAVID JARON
 Contact Type: OWNER
 Contact Name: DAVID JARON
 Address1: 19 GLENWOOD DRIVE
 Address2: Not reported
 City: GREAT NECK
 State: NY
 Zip Code: 11021
 Country Code: 001
 Phone: (516) 315-9733
 EMail: RONITJARON@OPTONLINE.NET
 Fax Number: Not reported

Map ID
Direction
Distance
Elevation

MAP FINDINGS

Site

Database(s)

EDR ID Number
EPA ID Number

DLJ ENTERPRISES, LTD (Continued)

A100293775

Modified By: DAFRANCI
Date Last Modified: 2021-01-07

Site Id: 359352
Affiliation Type: Mail Contact
Company Name: DLJ ENTERPRISES
Contact Type: Not reported
Contact Name: DAVID JARON
Address1: 260 39TH STREET
Address2: Not reported
City: BROOKLYN
State: NY
Zip Code: 11232
Country Code: 001
Phone: (718) 499-6793
EMail: RONITJARON@OPTONLINE.NET
Fax Number: Not reported
Modified By: KAKYER
Date Last Modified: 2013-01-04

Site Id: 359352
Affiliation Type: Facility Operator
Company Name: DLJ ENTERPRISES LTD
Contact Type: Not reported
Contact Name: DAVID JARON
Address1: Not reported
Address2: Not reported
City: Not reported
State: NN
Zip Code: Not reported
Country Code: 001
Phone: (718) 499-6793
EMail: Not reported
Fax Number: Not reported
Modified By: DAFRANCI
Date Last Modified: 2021-01-07

Site Id: 359352
Affiliation Type: Emergency Contact
Company Name: DAVID JARON
Contact Type: Not reported
Contact Name: RONIT
Address1: Not reported
Address2: Not reported
City: Not reported
State: NN
Zip Code: Not reported
Country Code: 001
Phone: (516) 315-9733
EMail: Not reported
Fax Number: Not reported
Modified By: NRLOMBAR
Date Last Modified: 2006-02-08

Tank Info:

Tank Number: 001

Map ID
 Direction
 Distance
 Elevation

MAP FINDINGS

Site

Database(s)

EDR ID Number
 EPA ID Number

DLJ ENTERPRISES, LTD (Continued)

A100293775

Tank Id: 209976
 Material Code: 0022
 Common Name of Substance: Waste Oil/Used Oil

Equipment Records:

G00 - Tank Secondary Containment - None
 I04 - Overfill - Product Level Gauge (A/G)
 C01 - Pipe Location - Aboveground
 D01 - Pipe Type - Steel/Carbon Steel/Iron
 K00 - Spill Prevention - None
 A00 - Tank Internal Protection - None
 B01 - Tank External Protection - Painted/Asphalt Coating
 F01 - Pipe External Protection - Painted/Asphalt Coating
 E07 - Piping Secondary Containment - Trench Liner
 J03 - Dispenser - Gravity
 H06 - Tank Leak Detection - Impervious Barrier/Concrete Pad (A/G)
 L02 - Piping Leak Detection - Interstitial - Manual Monitoring
 Aboveground - contact with impervious barrier... Tank bottom rests on
 impervious barrier, allowing visual indication of leaks.

Tank Location: Steel Tank in Concrete
 Tank Type: In Service
 Tank Status: Not reported
 Pipe Model: 01/01/1989
 Install Date: 250
 Capacity Gallons: NN
 Tightness Test Method: Not reported
 Date Test: Not reported
 Next Test Date: Not reported
 Date Tank Closed: True
 Register: LSZINOMA
 Modified By: 04/14/2017
 Last Modified: waste oil/used oil
 Material Name:

L124
SSE
< 1/8
0.114 mi.
601 ft.

DLJ ENTERPRISES LTD
260 39TH ST
BROOKLYN, NY 11232

EDR Hist Auto 1021729771
N/A

Site 4 of 4 in cluster L

Relative:
Higher

EDR Hist Auto

Actual:
17 ft.

Year:	Name:	Type:
1991	DLJ ENTERPRISES	Gasoline Service Stations, NEC
1992	DLJ ENTERPRISES LTD	Automotive Repair Shops, NEC
1993	DLJ ENTERPRISES LTD	Automotive Repair Shops, NEC
1994	DLJ ENTERPRISES LTD	Automotive Repair Shops, NEC
1995	DLJ ENTERPRISES LTD	Automotive Repair Shops, NEC
1996	DLJ ENTERPRISES LTD	Automotive Repair Shops, NEC
1997	DLJ ENTERPRISES LTD	Automotive Repair Shops, NEC
1998	DLJ ENTERPRISES LTD	Automotive Repair Shops, NEC
1999	DLJ ENTERPRISES LTD	Automotive Repair Shops, NEC
2000	DLJ ENTERPRISES LTD	Automotive Repair Shops, NEC
2001	DLJ ENTERPRISES LTD	Automotive Repair Shops, NEC
2002	DLJ ENTERPRISES LTD	Automotive Repair Shops, NEC
2003	DLJ ENTERPRISES LTD	Automotive Repair Shops, NEC
2004	DLJ ENTERPRISES LTD	Automotive Repair Shops, NEC
2005	DLJ ENTERPRISES LTD	Automotive Repair Shops, NEC

Map ID
 Direction
 Distance
 Elevation

MAP FINDINGS

Site

Database(s)

EDR ID Number
 EPA ID Number

DLJ ENTERPRISES LTD (Continued)

1021729771

2006	DLJ ENTERPRISES LTD	Automotive Repair Shops, NEC
2007	DLJ ENTERPRISES LTD	Automotive Repair Shops, NEC
2008	DLJ ENTERPRISES LTD	Automotive Repair Shops, NEC
2009	DLJ ENTERPRISES LTD	Automotive Repair Shops, NEC
2010	DLJ ENTERPRISES LTD	Automotive Repair Shops, NEC
2011	DLJ ENTERPRISES LTD	Automotive Repair Shops, NEC
2012	DLJ ENTERPRISES LTD	Automotive Repair Shops, NEC
2013	DLJ ENTERPRISES LTD	Automotive Repair Shops, NEC
2014	DLJ ENTERPRISES LTD	Automotive Repair Shops, NEC

N125
ESE
 < 1/8
 0.115 mi.
 605 ft.

PRINTWAY LTD
87 35TH ST
BROOKLYN, NY 11232
Site 4 of 4 in cluster N

NY TANKS **1000554303**
RCRA NonGen / NLR **NYD986967644**
NY MANIFEST

Relative:
Higher
Actual:
12 ft.

TANKS:
 Name: INDUSTRY CITY ASSOCIATES
 Address: 87 35TH STREET
 City,State,Zip: BROOKLYN, NY 11232
 Facility Id: 2-286818
 Region: STATE
 DEC Region: 2
 Site Status: Active
 Program Type: PBS
 Expiration Date: 08/19/2023
 UTM X: 583958.44915
 UTM Y: 4501131.10536

RCRA NonGen / NLR:
 Date Form Received by Agency: 20070101
 Handler Name: PRINTWAY LTD
 Handler Address: 87 35TH ST
 Handler City,State,Zip: BROOKLYN, NY 11232-2207
 EPA ID: NYD986967644
 Contact Name: Not reported
 Contact Address: 35TH ST
 Contact City,State,Zip: BROOKLYN, NY 11232
 Contact Telephone: Not reported
 Contact Fax: Not reported
 Contact Email: Not reported
 Contact Title: Not reported
 EPA Region: 02
 Land Type: Not reported
 Federal Waste Generator Description: Not a generator, verified
 Non-Notifier: Not reported
 Biennial Report Cycle: Not reported
 Accessibility: Not reported
 Active Site Indicator: Not reported
 State District Owner: NY
 State District: NYSDEC R2
 Mailing Address: 35TH ST
 Mailing City,State,Zip: BROOKLYN, NY 11232
 Owner Name: STEVEN GREGOS
 Owner Type: Private
 Operator Name: STEVEN GREGOS
 Operator Type: Private

Map ID
 Direction
 Distance
 Elevation

MAP FINDINGS

Site

Database(s)

EDR ID Number
 EPA ID Number

PRINTWAY LTD (Continued)

1000554303

Short-Term Generator Activity:	No
Importer Activity:	No
Mixed Waste Generator:	No
Transporter Activity:	No
Transfer Facility Activity:	No
Recycler Activity with Storage:	No
Small Quantity On-Site Burner Exemption:	No
Smelting Melting and Refining Furnace Exemption:	No
Underground Injection Control:	No
Off-Site Waste Receipt:	No
Universal Waste Indicator:	No
Universal Waste Destination Facility:	No
Federal Universal Waste:	No
Active Site Fed-Reg Treatment Storage and Disposal Facility:	Not reported
Active Site Converter Treatment storage and Disposal Facility:	Not reported
Active Site State-Reg Treatment Storage and Disposal Facility:	Not reported
Active Site State-Reg Handler:	---
Federal Facility Indicator:	Not reported
Hazardous Secondary Material Indicator:	NN
Sub-Part K Indicator:	Not reported
Commercial TSD Indicator:	No
Treatment Storage and Disposal Type:	Not reported
2018 GPRA Permit Baseline:	Not on the Baseline
2018 GPRA Renewals Baseline:	Not on the Baseline
Permit Renewals Workload Universe:	Not reported
Permit Workload Universe:	Not reported
Permit Progress Universe:	Not reported
Post-Closure Workload Universe:	Not reported
Closure Workload Universe:	Not reported
202 GPRA Corrective Action Baseline:	No
Corrective Action Workload Universe:	No
Subject to Corrective Action Universe:	No
Non-TSDFs Where RCRA CA has Been Imposed Universe:	No
TSDFs Potentially Subject to CA Under 3004 (u)/(v) Universe:	No
TSDFs Only Subject to CA under Discretionary Auth Universe:	No
Corrective Action Priority Ranking:	No NCAPS ranking
Environmental Control Indicator:	No
Institutional Control Indicator:	No
Human Exposure Controls Indicator:	N/A
Groundwater Controls Indicator:	N/A
Operating TSDF Universe:	Not reported
Full Enforcement Universe:	Not reported
Significant Non-Complier Universe:	No
Unaddressed Significant Non-Complier Universe:	No
Addressed Significant Non-Complier Universe:	No
Significant Non-Complier With a Compliance Schedule Universe:	No
Financial Assurance Required:	Not reported
Handler Date of Last Change:	20150414
Recognized Trader-Importer:	No
Recognized Trader-Exporter:	No
Importer of Spent Lead Acid Batteries:	No
Exporter of Spent Lead Acid Batteries:	No
Recycler Activity Without Storage:	Not reported
Manifest Broker:	Not reported
Sub-Part P Indicator:	No

Map ID
Direction
Distance
Elevation

MAP FINDINGS

Site

Database(s)

EDR ID Number
EPA ID Number

PRINTWAY LTD (Continued)

1000554303

Hazardous Waste Summary:

Waste Code: X003
Waste Description: Not Defined

Handler - Owner Operator:

Owner/Operator Indicator: Owner
Owner/Operator Name: STEVEN GREGOS
Legal Status: Private
Date Became Current: Not reported
Date Ended Current: Not reported
Owner/Operator Address: UNKNOWN
Owner/Operator City,State,Zip: UNKNOWN, NY 99999
Owner/Operator Telephone: 212-555-1212
Owner/Operator Telephone Ext: Not reported
Owner/Operator Fax: Not reported
Owner/Operator Email: Not reported

Owner/Operator Indicator: Owner
Owner/Operator Name: STEVEN GREGOS
Legal Status: Private
Date Became Current: Not reported
Date Ended Current: Not reported
Owner/Operator Address: UNKNOWN
Owner/Operator City,State,Zip: UNKNOWN, NY 99999
Owner/Operator Telephone: 212-555-1212
Owner/Operator Telephone Ext: Not reported
Owner/Operator Fax: Not reported
Owner/Operator Email: Not reported

Owner/Operator Indicator: Operator
Owner/Operator Name: STEVEN GREGOS
Legal Status: Private
Date Became Current: Not reported
Date Ended Current: Not reported
Owner/Operator Address: UNKNOWN
Owner/Operator City,State,Zip: UNKNOWN, NY 99999
Owner/Operator Telephone: 212-555-1212
Owner/Operator Telephone Ext: Not reported
Owner/Operator Fax: Not reported
Owner/Operator Email: Not reported

Historic Generators:

Receive Date: 19990708
Handler Name: PRINTWAY LTD
Federal Waste Generator Description: Not a generator, verified
State District Owner: NY
Large Quantity Handler of Universal Waste: No
Recognized Trader Importer: No
Recognized Trader Exporter: No
Spent Lead Acid Battery Importer: No
Spent Lead Acid Battery Exporter: No
Current Record: No
Non Storage Recycler Activity: Not reported
Electronic Manifest Broker: Not reported

Receive Date: 20060101

Map ID
Direction
Distance
Elevation

MAP FINDINGS

Site

Database(s)

EDR ID Number
EPA ID Number

PRINTWAY LTD (Continued)

1000554303

Handler Name: PRINTWAY LTD
Federal Waste Generator Description: Not a generator, verified
State District Owner: NY
Large Quantity Handler of Universal Waste: No
Recognized Trader Importer: No
Recognized Trader Exporter: No
Spent Lead Acid Battery Importer: No
Spent Lead Acid Battery Exporter: No
Current Record: No
Non Storage Recycler Activity: Not reported
Electronic Manifest Broker: Not reported

Receive Date: 20070101
Handler Name: PRINTWAY LTD
Federal Waste Generator Description: Not a generator, verified
State District Owner: NY
Large Quantity Handler of Universal Waste: No
Recognized Trader Importer: No
Recognized Trader Exporter: No
Spent Lead Acid Battery Importer: No
Spent Lead Acid Battery Exporter: No
Current Record: Yes
Non Storage Recycler Activity: Not reported
Electronic Manifest Broker: Not reported

Receive Date: 19910722
Handler Name: PRINTWAY LTD
Federal Waste Generator Description: Small Quantity Generator
State District Owner: NY
Large Quantity Handler of Universal Waste: No
Recognized Trader Importer: No
Recognized Trader Exporter: No
Spent Lead Acid Battery Importer: No
Spent Lead Acid Battery Exporter: No
Current Record: No
Non Storage Recycler Activity: Not reported
Electronic Manifest Broker: Not reported

List of NAICS Codes and Descriptions:
NAICS Codes: No NAICS Codes Found

Facility Has Received Notices of Violations:
Violations: No Violations Found

Evaluation Action Summary:
Evaluations: No Evaluations Found

NY MANIFEST:
Name: PRINTWAY LTD
Address: 87 35TH ST
City,State,Zip: BROOKLYN, NY 11232-2207
Country: USA
EPA ID: NYD986967644
Facility Status: Not reported

Map ID
Direction
Distance
Elevation

MAP FINDINGS

Site

Database(s)

EDR ID Number
EPA ID Number

PRINTWAY LTD (Continued)

1000554303

Location Address 1: 87 35TH ST
Code: BP
Location Address 2: Not reported
Total Tanks: Not reported
Location City: BROOKLYN
Location State: NY
Location Zip: 11232
Location Zip 4: Not reported

NY MANIFEST:

EPAID: NYD986967644
Mailing Name: PRINTWAY LTD
Mailing Contact: JOHN MILLER
Mailing Address 1: 87 35TH STREET
Mailing Address 2: Not reported
Mailing City: BROOKLYN
Mailing State: NY
Mailing Zip: 11232
Mailing Zip 4: Not reported
Mailing Country: USA
Mailing Phone: 7187881113

**R126
SE
< 1/8
0.116 mi.
615 ft.**

**DAVIDSON PIPE SUPPLY CO
37TH ST/BET. 2ND & 3RD AV
BROOKLYN, NY**

**NY Spills S102150724
N/A**

Site 1 of 3 in cluster R

**Relative:
Higher
Actual:
13 ft.**

SPILLS:

Name: DAVIDSON PIPE SUPPLY CO
Address: 37TH ST/BET. 2ND & 3RD AV
City,State,Zip: BROOKLYN, NY
Spill Number/Closed Date: 9506749 / 2005-09-26
Facility ID: 9506749
Facility Type: ER
DER Facility ID: 245896
Site ID: 304386
DEC Region: 2
Spill Cause: Unknown
Spill Class: C3
SWIS: 2401
Spill Date: 1995-09-01
Investigator: TLDiaz
Referred To: Not reported
Reported to Dept: 1995-09-01
CID: Not reported
Water Affected: Not reported
Spill Source: Gasoline Station or other PBS Facility
Spill Notifier: DEC
Cleanup Ceased: Not reported
Cleanup Meets Std: False
Last Inspection: Not reported
Recommended Penalty: False
UST Trust: False
Remediation Phase: 0
Date Entered In Computer: 1995-10-06
Spill Record Last Update: 2005-09-26

Map ID
 Direction
 Distance
 Elevation

MAP FINDINGS

Site

Database(s)

EDR ID Number
 EPA ID Number

DAVIDSON PIPE SUPPLY CO (Continued)

S102150724

Spiller Name: Not reported
 Spiller Company: SAME
 Spiller Address: Not reported
 Spiller Company: 999
 Contact Name: Not reported
 DEC Memo: "02/18/04 - TRANFERED FROM O'DOWD TO TIBBE. 4/12/04 - Vought - Spill transferred from Tibbe to Rommel as per Rommel. 9/26/05 - Diaz - Closed as per work done under Remedial Site #2-24-025. See files for 5/30/96 Remedial Activities & 6/11/96 removal of P site designation."
 Remarks: "OPON SITE ASSESSMENT, FOUND EVIDENCE OF A LEAK - SEE SITE ASSESSMENT REPORT."
 All Materials:
 Site ID: 304386
 Operable Unit ID: 1021523
 Operable Unit: 01
 Material ID: 364707
 Material Code: 0009
 Material Name: gasoline
 Case No.: Not reported
 Material FA: Petroleum
 Quantity: -1.00
 Units: G
 Recovered: .00
 Oxygenate: Not reported

O127
SE
< 1/8
0.116 mi.
615 ft.

CON EDISON - VAULT SUBMERSIBLE VS7497
233 37TH ST
BROOKLYN, NY 11232
Site 3 of 10 in cluster O

NY MANIFEST **S123692370**
N/A

Relative:
Higher
Actual:
13 ft.

NY MANIFEST:
 Name: CON EDISON - VAULT SUBMERSIBLE VS7497
 Address: 233 37TH ST
 City,State,Zip: BROOKLYN, NY 11232
 Country: USA
 EPA ID: NYP005194451
 Facility Status: Not reported
 Location Address 1: 233 37TH ST
 Code: BP
 Location Address 2: Not reported
 Total Tanks: Not reported
 Location City: BROOKLYN
 Location State: NY
 Location Zip: 11232
 Location Zip 4: Not reported
 NY MANIFEST:
 EPAID: NYP005194451
 Mailing Name: CON EDISON - VAULT SUBMERSIBLE VS7497
 Mailing Contact: ANNAMARIE MOYLAN
 Mailing Address 1: 4 IRVING PLACE 15TH FL NE
 Mailing Address 2: Not reported
 Mailing City: NEW YORK
 Mailing State: NY
 Mailing Zip: 10003
 Mailing Zip 4: Not reported

Map ID
Direction
Distance
Elevation

MAP FINDINGS

Site

Database(s)

EDR ID Number
EPA ID Number

CON EDISON - VAULT SUBMERSIBLE VS7497 (Continued)

S123692370

Mailing Country: USA
Mailing Phone: 2124602278

O128
SE
< 1/8
0.116 mi.
615 ft.

CON EDISON - VAULT SUBMERSIBLE VS7560

NY MANIFEST

S123692369
N/A

233 37TH ST
BROOKLYN, NY 11232

Site 4 of 10 in cluster O

Relative:
Higher

NY MANIFEST:

Actual:
13 ft.

Name: CON EDISON - VAULT SUBMERSIBLE VS7560
Address: 233 37TH ST
City,State,Zip: BROOKLYN, NY 11232
Country: USA
EPA ID: NYP005194444
Facility Status: Not reported
Location Address 1: 233 37TH ST
Code: BP
Location Address 2: Not reported
Total Tanks: Not reported
Location City: BROOKLYN
Location State: NY
Location Zip: 11232
Location Zip 4: Not reported

NY MANIFEST:

EPAID: NYP005194444
Mailing Name: CON EDISON - VAULT SUBMERSIBLE VS7560
Mailing Contact: ANNAMARIE MOYLAN
Mailing Address 1: 4 IRVING PLACE 15TH FL NE
Mailing Address 2: Not reported
Mailing City: NEW YORK
Mailing State: NY
Mailing Zip: 10003
Mailing Zip 4: Not reported
Mailing Country: USA
Mailing Phone: 2124602278

S129
East
< 1/8
0.119 mi.
626 ft.

EMPTY LOT BWTN 2ND & 3RD

NY Spills

S103573343
N/A

32ND ST
BROOKLYN, NY

Site 1 of 8 in cluster S

Relative:
Higher

SPILLS:

Actual:
11 ft.

Name: EMPTY LOT BWTN 2ND & 3RD
Address: 32ND ST
City,State,Zip: BROOKLYN, NY
Spill Number/Closed Date: 9809202 / 2005-12-23
Facility ID: 9809202
Facility Type: ER
DER Facility ID: 143351
Site ID: 170364
DEC Region: 2
Spill Cause: Unknown

Map ID
 Direction
 Distance
 Elevation

MAP FINDINGS

Site

Database(s)

EDR ID Number
 EPA ID Number

EMPTY LOT BWTN 2ND & 3RD (Continued)

S103573343

Spill Class: SWIS: Spill Date: Investigator: Referred To: Reported to Dept: CID: Water Affected: Spill Source: Spill Notifier: Cleanup Ceased: Cleanup Meets Std: Last Inspection: Recommended Penalty: UST Trust: Remediation Phase: Date Entered In Computer: Spill Record Last Update: Spiller Name: Spiller Company: Spiller Address: Spiller Company: Contact Name: DEC Memo: Remarks: All Materials: Site ID: Operable Unit ID: Operable Unit: Material ID: Material Code: Material Name: Case No.: Material FA: Quantity: Units: Recovered: Oxygenate:	C2 2401 1998-10-23 NEPUTNAM Not reported 1998-10-23 312 Not reported Unknown Other Not reported False Not reported False False 0 1998-10-23 2005-12-23 Not reported Not reported Not reported 001 Not reported "12/23/05 - Nathan - Spill closed due to age and probable amount of oil spilled. Prior to Sept, 2004 data translation this spill Lead_DEC Field was M TIBBE " "EMPTY LOT ATTACHED TO A BLDG ON THE STREET - CONSTRUCTION COMPANY DOING AN EXCAVATION AND FOUND CLOSED TANKS AND A VAULT - SOME OIL ON TOP OF WATER IN VAULT" 170364 1066482 01 316662 0066A unknown petroleum Not reported Petroleum .00 G .00 Not reported
--	--

O130
SE
< 1/8
0.120 mi.
635 ft.

INDUSTRY CITY ASSOCIATION
241 37TH ST
BROOKLYN, NY 11232

Site 5 of 10 in cluster O

RCRA NonGen / NLR **1000912611**
FINDS **NY0000882027**
ECHO
NY MANIFEST

Relative:
Higher

Actual:
13 ft.

RCRA NonGen / NLR: Date Form Received by Agency: Handler Name: Handler Address: Handler City,State,Zip: EPA ID: Contact Name:	20070101 INDUSTRY CITY ASSOCIATION 241 37TH ST BROOKLYN, NY 11232-2409 NY0000882027 Not reported
---	---

Map ID
Direction
Distance
Elevation

MAP FINDINGS

Site

Database(s)

EDR ID Number
EPA ID Number

INDUSTRY CITY ASSOCIATION (Continued)

1000912611

Contact Address:	37TH ST
Contact City,State,Zip:	BROOKLYN, NY 11232
Contact Telephone:	Not reported
Contact Fax:	Not reported
Contact Email:	Not reported
Contact Title:	Not reported
EPA Region:	02
Land Type:	Private
Federal Waste Generator Description:	Not a generator, verified
Non-Notifier:	Not reported
Biennial Report Cycle:	Not reported
Accessibility:	Not reported
Active Site Indicator:	Not reported
State District Owner:	NY
State District:	NYSDEC R2
Mailing Address:	37TH ST
Mailing City,State,Zip:	BROOKLYN, NY 11232
Owner Name:	INDUSTRY CITY ASSOCIATION
Owner Type:	Private
Operator Name:	INDUSTRY CITY ASSOCIATION
Operator Type:	Private
Short-Term Generator Activity:	No
Importer Activity:	No
Mixed Waste Generator:	No
Transporter Activity:	No
Transfer Facility Activity:	No
Recycler Activity with Storage:	No
Small Quantity On-Site Burner Exemption:	No
Smelting Melting and Refining Furnace Exemption:	No
Underground Injection Control:	No
Off-Site Waste Receipt:	No
Universal Waste Indicator:	No
Universal Waste Destination Facility:	No
Federal Universal Waste:	No
Active Site Fed-Reg Treatment Storage and Disposal Facility:	Not reported
Active Site Converter Treatment storage and Disposal Facility:	Not reported
Active Site State-Reg Treatment Storage and Disposal Facility:	Not reported
Active Site State-Reg Handler:	---
Federal Facility Indicator:	Not reported
Hazardous Secondary Material Indicator:	NN
Sub-Part K Indicator:	Not reported
Commercial TSD Indicator:	No
Treatment Storage and Disposal Type:	Not reported
2018 GPRC Permit Baseline:	Not on the Baseline
2018 GPRC Renewals Baseline:	Not on the Baseline
Permit Renewals Workload Universe:	Not reported
Permit Workload Universe:	Not reported
Permit Progress Universe:	Not reported
Post-Closure Workload Universe:	Not reported
Closure Workload Universe:	Not reported
202 GPRC Corrective Action Baseline:	No
Corrective Action Workload Universe:	No
Subject to Corrective Action Universe:	No
Non-TSDs Where RCRA CA has Been Imposed Universe:	No
TSDs Potentially Subject to CA Under 3004 (u)/(v) Universe:	No
TSDs Only Subject to CA under Discretionary Auth Universe:	No
Corrective Action Priority Ranking:	No NCAPS ranking

Map ID
Direction
Distance
Elevation

MAP FINDINGS

Site

Database(s)

EDR ID Number
EPA ID Number

INDUSTRY CITY ASSOCIATION (Continued)

1000912611

Environmental Control Indicator:	No
Institutional Control Indicator:	No
Human Exposure Controls Indicator:	N/A
Groundwater Controls Indicator:	N/A
Operating TSDU Universe:	Not reported
Full Enforcement Universe:	Not reported
Significant Non-Complier Universe:	No
Unaddressed Significant Non-Complier Universe:	No
Addressed Significant Non-Complier Universe:	No
Significant Non-Complier With a Compliance Schedule Universe:	No
Financial Assurance Required:	Not reported
Handler Date of Last Change:	20150414
Recognized Trader-Importer:	No
Recognized Trader-Exporter:	No
Importer of Spent Lead Acid Batteries:	No
Exporter of Spent Lead Acid Batteries:	No
Recycler Activity Without Storage:	Not reported
Manifest Broker:	Not reported
Sub-Part P Indicator:	No

Hazardous Waste Summary:

Waste Code:	D001
Waste Description:	IGNITABLE WASTE

Handler - Owner Operator:

Owner/Operator Indicator:	Operator
Owner/Operator Name:	INDUSTRY CITY ASSOCIATION
Legal Status:	Private
Date Became Current:	Not reported
Date Ended Current:	Not reported
Owner/Operator Address:	141 37TH ST
Owner/Operator City,State,Zip:	BROOKLYN, NY 11232
Owner/Operator Telephone:	718-965-6450
Owner/Operator Telephone Ext:	Not reported
Owner/Operator Fax:	Not reported
Owner/Operator Email:	Not reported

Owner/Operator Indicator:	Owner
Owner/Operator Name:	INDUSTRY CITY ASSOCIATION
Legal Status:	Private
Date Became Current:	Not reported
Date Ended Current:	Not reported
Owner/Operator Address:	141 37TH ST
Owner/Operator City,State,Zip:	BROOKLYN, NY 11232
Owner/Operator Telephone:	718-965-6450
Owner/Operator Telephone Ext:	Not reported
Owner/Operator Fax:	Not reported
Owner/Operator Email:	Not reported

Owner/Operator Indicator:	Owner
Owner/Operator Name:	INDUSTRY CITY ASSOCIATION
Legal Status:	Private
Date Became Current:	Not reported
Date Ended Current:	Not reported
Owner/Operator Address:	141 37TH ST

Map ID
Direction
Distance
Elevation

MAP FINDINGS

Site

Database(s)

EDR ID Number
EPA ID Number

INDUSTRY CITY ASSOCIATION (Continued)

1000912611

Owner/Operator City,State,Zip: BROOKLYN, NY 11232
Owner/Operator Telephone: 718-965-6450
Owner/Operator Telephone Ext: Not reported
Owner/Operator Fax: Not reported
Owner/Operator Email: Not reported

Historic Generators:

Receive Date: 19990708
Handler Name: INDUSTRY CITY ASSOCIATION
Federal Waste Generator Description: Not a generator, verified
State District Owner: NY
Large Quantity Handler of Universal Waste: No
Recognized Trader Importer: No
Recognized Trader Exporter: No
Spent Lead Acid Battery Importer: No
Spent Lead Acid Battery Exporter: No
Current Record: No
Non Storage Recycler Activity: Not reported
Electronic Manifest Broker: Not reported

Receive Date: 20060101
Handler Name: INDUSTRY CITY ASSOCIATION
Federal Waste Generator Description: Not a generator, verified
State District Owner: NY
Large Quantity Handler of Universal Waste: No
Recognized Trader Importer: No
Recognized Trader Exporter: No
Spent Lead Acid Battery Importer: No
Spent Lead Acid Battery Exporter: No
Current Record: No
Non Storage Recycler Activity: Not reported
Electronic Manifest Broker: Not reported

Receive Date: 20070101
Handler Name: INDUSTRY CITY ASSOCIATION
Federal Waste Generator Description: Not a generator, verified
State District Owner: NY
Large Quantity Handler of Universal Waste: No
Recognized Trader Importer: No
Recognized Trader Exporter: No
Spent Lead Acid Battery Importer: No
Spent Lead Acid Battery Exporter: No
Current Record: Yes
Non Storage Recycler Activity: Not reported
Electronic Manifest Broker: Not reported

Receive Date: 19941013
Handler Name: INDUSTRY CITY ASSOCIATION
Federal Waste Generator Description: Small Quantity Generator
State District Owner: NY
Large Quantity Handler of Universal Waste: No
Recognized Trader Importer: No
Recognized Trader Exporter: No
Spent Lead Acid Battery Importer: No
Spent Lead Acid Battery Exporter: No
Current Record: No
Non Storage Recycler Activity: Not reported

Map ID
Direction
Distance
Elevation

MAP FINDINGS

Site

Database(s)

EDR ID Number
EPA ID Number

INDUSTRY CITY ASSOCIATION (Continued)

1000912611

Electronic Manifest Broker: Not reported

List of NAICS Codes and Descriptions:
NAICS Codes: No NAICS Codes Found

Facility Has Received Notices of Violations:
Violations: No Violations Found

Evaluation Action Summary:
Evaluations: No Evaluations Found

FINDS:

Registry ID: 110004320477

Click Here:

Environmental Interest/Information System:

RCRAInfo is a national information system that supports the Resource Conservation and Recovery Act (RCRA) program through the tracking of events and activities related to facilities that generate, transport, and treat, store, or dispose of hazardous waste. RCRAInfo allows RCRA program staff to track the notification, permit, compliance, and corrective action activities required under RCRA.

FIS (New York - Facility Information System) is New York's Department of Environmental Conservation (DEC) information system for tracking environmental facility information found across the State.

[Click this hyperlink](#) while viewing on your computer to access additional FINDS: detail in the EDR Site Report.

ECHO:

Envid: 1000912611
Registry ID: 110004320477
DFR URL: <http://echo.epa.gov/detailed-facility-report?fid=110004320477>
Name: INDUSTRY CITY ASSOCIATION
Address: 241 37TH ST
City,State,Zip: BROOKLYN, NY 11232

NY MANIFEST:

Name: INDUSTRY CITY ASSOCIATION
Address: 241 37TH ST
City,State,Zip: BROOKLYN, NY 11232-2409
Country: USA
EPA ID: NY0000882027
Facility Status: Not reported
Location Address 1: 241 37TH ST
Code: BP
Location Address 2: Not reported
Total Tanks: Not reported
Location City: BROOKLYN
Location State: NY
Location Zip: 11232
Location Zip 4: Not reported

NY MANIFEST:

Map ID
 Direction
 Distance
 Elevation

MAP FINDINGS

Site

Database(s)

EDR ID Number
 EPA ID Number

INDUSTRY CITY ASSOCIATION (Continued)

1000912611

EPAID: NY0000882027
 Mailing Name: INDUSTRY CITY ASSOCIATION
 Mailing Contact: DENNIS HOVANEC
 Mailing Address 1: 241 37TH STREET
 Mailing Address 2: Not reported
 Mailing City: BROOKLYN
 Mailing State: NY
 Mailing Zip: 11232
 Mailing Zip 4: Not reported
 Mailing Country: USA
 Mailing Phone: 7189656450

P131
SSW
 < 1/8
 0.122 mi.
 646 ft.

F G P BUSH TERMINAL INC
148 41ST ST - 7 FLOOR SEC 8
BROOKLYN, NY 11232

RCRA NonGen / NLR
FINDS
ECHO
NY MANIFEST

1000871443
NY0000048157

Site 3 of 5 in cluster P

Relative:
Higher
Actual:
14 ft.

RCRA NonGen / NLR:
 Date Form Received by Agency: 20070101
 Handler Name: F G P BUSH TERMINAL INC
 Handler Address: 148 41ST ST - 7 FLOOR SEC 8
 Handler City,State,Zip: BROOKLYN, NY 11232-3320
 EPA ID: NY0000048157
 Contact Name: Not reported
 Contact Address: 39TH ST
 Contact City,State,Zip: BROOKLYN, NY 11232
 Contact Telephone: Not reported
 Contact Fax: Not reported
 Contact Email: Not reported
 Contact Title: Not reported
 EPA Region: 02
 Land Type: Not reported
 Federal Waste Generator Description: Not a generator, verified
 Non-Notifier: Not reported
 Biennial Report Cycle: Not reported
 Accessibility: Not reported
 Active Site Indicator: Not reported
 State District Owner: NY
 State District: NYSDEC R2
 Mailing Address: 39TH ST
 Mailing City,State,Zip: BROOKLYN, NY 11232
 Owner Name: FGP BUSH TERMINAL INC
 Owner Type: Private
 Operator Name: FGP BUSH TERMINAL INC
 Operator Type: Private
 Short-Term Generator Activity: No
 Importer Activity: No
 Mixed Waste Generator: No
 Transporter Activity: No
 Transfer Facility Activity: No
 Recycler Activity with Storage: No
 Small Quantity On-Site Burner Exemption: No
 Smelting Melting and Refining Furnace Exemption: No
 Underground Injection Control: No
 Off-Site Waste Receipt: No
 Universal Waste Indicator: No

Map ID
 Direction
 Distance
 Elevation

MAP FINDINGS

Site

Database(s)

EDR ID Number
 EPA ID Number

F G P BUSH TERMINAL INC (Continued)

1000871443

Universal Waste Destination Facility:	No
Federal Universal Waste:	No
Active Site Fed-Reg Treatment Storage and Disposal Facility:	Not reported
Active Site Converter Treatment storage and Disposal Facility:	Not reported
Active Site State-Reg Treatment Storage and Disposal Facility:	Not reported
Active Site State-Reg Handler:	---
Federal Facility Indicator:	Not reported
Hazardous Secondary Material Indicator:	NN
Sub-Part K Indicator:	Not reported
Commercial TSD Indicator:	No
Treatment Storage and Disposal Type:	Not reported
2018 GPRA Permit Baseline:	Not on the Baseline
2018 GPRA Renewals Baseline:	Not on the Baseline
Permit Renewals Workload Universe:	Not reported
Permit Workload Universe:	Not reported
Permit Progress Universe:	Not reported
Post-Closure Workload Universe:	Not reported
Closure Workload Universe:	Not reported
202 GPRA Corrective Action Baseline:	No
Corrective Action Workload Universe:	No
Subject to Corrective Action Universe:	No
Non-TSDs Where RCRA CA has Been Imposed Universe:	No
TSDs Potentially Subject to CA Under 3004 (u)/(v) Universe:	No
TSDs Only Subject to CA under Discretionary Auth Universe:	No
Corrective Action Priority Ranking:	No NCAPS ranking
Environmental Control Indicator:	No
Institutional Control Indicator:	No
Human Exposure Controls Indicator:	N/A
Groundwater Controls Indicator:	N/A
Operating TSDF Universe:	Not reported
Full Enforcement Universe:	Not reported
Significant Non-Complier Universe:	No
Unaddressed Significant Non-Complier Universe:	No
Addressed Significant Non-Complier Universe:	No
Significant Non-Complier With a Compliance Schedule Universe:	No
Financial Assurance Required:	Not reported
Handler Date of Last Change:	20150414
Recognized Trader-Importer:	No
Recognized Trader-Exporter:	No
Importer of Spent Lead Acid Batteries:	No
Exporter of Spent Lead Acid Batteries:	No
Recycler Activity Without Storage:	Not reported
Manifest Broker:	Not reported
Sub-Part P Indicator:	No

Hazardous Waste Summary:

Waste Code: D004
 Waste Description: ARSENIC

Waste Code: D008
 Waste Description: LEAD

Waste Code: F003
 Waste Description: THE FOLLOWING SPENT NONHALOGENATED SOLVENTS: XYLENE, ACETONE, ETHYL ACETATE, ETHYL BENZENE, ETHYL ETHER, METHYL ISOBUTYL KETONE, N-BUTYL ALCOHOL, CYCLOHEXANONE, AND METHANOL; ALL SPENT SOLVENT

Map ID
Direction
Distance
Elevation

MAP FINDINGS

Site

Database(s)

EDR ID Number
EPA ID Number

F G P BUSH TERMINAL INC (Continued)

1000871443

MIXTURES/BLENDS CONTAINING, BEFORE USE, ONLY THE ABOVE SPENT NONHALOGENATED SOLVENTS; AND ALL SPENT SOLVENT MIXTURES/BLENDS CONTAINING, BEFORE USE, ONE OR MORE OF THE ABOVE NONHALOGENATED SOLVENTS, AND A TOTAL OF TEN PERCENT OR MORE (BY VOLUME) OF ONE OR MORE OF THOSE SOLVENTS LISTED IN F001, F002, F004, AND F005; AND STILL BOTTOMS FROM THE RECOVERY OF THESE SPENT SOLVENTS AND SPENT SOLVENT MIXTURES.

Waste Code: F005
Waste Description: THE FOLLOWING SPENT NONHALOGENATED SOLVENTS: TOLUENE, METHYL ETHYL KETONE, CARBON DISULFIDE, ISOBUTANOL, PYRIDINE, BENZENE, 2-ETHOXYETHANOL, AND 2-NITROPROPANE; ALL SPENT SOLVENT MIXTURES/BLENDS CONTAINING, BEFORE USE, A TOTAL OF TEN PERCENT OR MORE (BY VOLUME) OF ONE OR MORE OF THE ABOVE NONHALOGENATED SOLVENTS OR THOSE SOLVENTS LISTED IN F001, F002, OR F004; AND STILL BOTTOMS FROM THE RECOVERY OF THESE SPENT SOLVENTS AND SPENT SOLVENT MIXTURES.

Waste Code: F007
Waste Description: SPENT CYANIDE PLATING BATH SOLUTIONS FROM ELECTROPLATING OPERATIONS.

Handler - Owner Operator:

Owner/Operator Indicator: Owner
Owner/Operator Name: FGP BUSH TERMINAL INC
Legal Status: Private
Date Became Current: Not reported
Date Ended Current: Not reported
Owner/Operator Address: 290 MADISON AVE
Owner/Operator City,State,Zip: NEW YORK, NY 10017
Owner/Operator Telephone: 212-251-0101
Owner/Operator Telephone Ext: Not reported
Owner/Operator Fax: Not reported
Owner/Operator Email: Not reported

Owner/Operator Indicator: Operator
Owner/Operator Name: FGP BUSH TERMINAL INC
Legal Status: Private
Date Became Current: Not reported
Date Ended Current: Not reported
Owner/Operator Address: 290 MADISON AVE
Owner/Operator City,State,Zip: NEW YORK, NY 10017
Owner/Operator Telephone: 212-251-0101
Owner/Operator Telephone Ext: Not reported
Owner/Operator Fax: Not reported
Owner/Operator Email: Not reported

Owner/Operator Indicator: Owner
Owner/Operator Name: FGP BUSH TERMINAL INC
Legal Status: Private
Date Became Current: Not reported
Date Ended Current: Not reported
Owner/Operator Address: 290 MADISON AVE
Owner/Operator City,State,Zip: NEW YORK, NY 10017
Owner/Operator Telephone: 212-251-0101
Owner/Operator Telephone Ext: Not reported
Owner/Operator Fax: Not reported
Owner/Operator Email: Not reported

Map ID
Direction
Distance
Elevation

MAP FINDINGS

Site

Database(s)

EDR ID Number
EPA ID Number

F G P BUSH TERMINAL INC (Continued)

1000871443

Historic Generators:

Receive Date: 19990708
Handler Name: F G P BUSH TERMINAL INC
Federal Waste Generator Description: Not a generator, verified
State District Owner: NY
Large Quantity Handler of Universal Waste: No
Recognized Trader Importer: No
Recognized Trader Exporter: No
Spent Lead Acid Battery Importer: No
Spent Lead Acid Battery Exporter: No
Current Record: No
Non Storage Recycler Activity: Not reported
Electronic Manifest Broker: Not reported

Receive Date: 20060101
Handler Name: F G P BUSH TERMINAL INC
Federal Waste Generator Description: Not a generator, verified
State District Owner: NY
Large Quantity Handler of Universal Waste: No
Recognized Trader Importer: No
Recognized Trader Exporter: No
Spent Lead Acid Battery Importer: No
Spent Lead Acid Battery Exporter: No
Current Record: No
Non Storage Recycler Activity: Not reported
Electronic Manifest Broker: Not reported

Receive Date: 20070101
Handler Name: F G P BUSH TERMINAL INC
Federal Waste Generator Description: Not a generator, verified
State District Owner: NY
Large Quantity Handler of Universal Waste: No
Recognized Trader Importer: No
Recognized Trader Exporter: No
Spent Lead Acid Battery Importer: No
Spent Lead Acid Battery Exporter: No
Current Record: Yes
Non Storage Recycler Activity: Not reported
Electronic Manifest Broker: Not reported

Receive Date: 19931108
Handler Name: F G P BUSH TERMINAL INC
Federal Waste Generator Description: Large Quantity Generator
State District Owner: NY
Large Quantity Handler of Universal Waste: No
Recognized Trader Importer: No
Recognized Trader Exporter: No
Spent Lead Acid Battery Importer: No
Spent Lead Acid Battery Exporter: No
Current Record: No
Non Storage Recycler Activity: Not reported
Electronic Manifest Broker: Not reported

List of NAICS Codes and Descriptions:

NAICS Codes: No NAICS Codes Found

Map ID
Direction
Distance
Elevation

MAP FINDINGS

Site

Database(s)

EDR ID Number
EPA ID Number

F G P BUSH TERMINAL INC (Continued)

1000871443

Facility Has Received Notices of Violations:

Violations: No Violations Found

Evaluation Action Summary:

Evaluations: No Evaluations Found

FINDS:

Registry ID: 110004309089

Click Here:

Environmental Interest/Information System:

RCRAInfo is a national information system that supports the Resource Conservation and Recovery Act (RCRA) program through the tracking of events and activities related to facilities that generate, transport, and treat, store, or dispose of hazardous waste. RCRAInfo allows RCRA program staff to track the notification, permit, compliance, and corrective action activities required under RCRA.

[Click this hyperlink](#) while viewing on your computer to access additional FINDS: detail in the EDR Site Report.

ECHO:

Envid: 1000871443
Registry ID: 110004309089
DFR URL: <http://echo.epa.gov/detailed-facility-report?fid=110004309089>
Name: F G P BUSH TERMINAL INC
Address: 148 41ST ST - 7 FLOOR SEC 8
City,State,Zip: BROOKLYN, NY 11232

NY MANIFEST:

Name: F G P BUSH TERMINALINC
Address: 148 41ST ST - 7 FLOOR SEC 8
City,State,Zip: BROOKLYN, NY 11232-3320
Country: USA
EPA ID: NY0000048157
Facility Status: Not reported
Location Address 1: 148 41ST ST 7TH FLOOR SEC 8
Code: BP
Location Address 2: Not reported
Total Tanks: Not reported
Location City: BROOKLYN
Location State: NY
Location Zip: 11232
Location Zip 4: Not reported

NY MANIFEST:

EPAID: NY0000048157
Mailing Name: F G P BUSH TERMINALINC
Mailing Contact: BARBU BARLOLU
Mailing Address 1: 148 39TH ST
Mailing Address 2: Not reported
Mailing City: BROOKLYN
Mailing State: NY
Mailing Zip: 11232
Mailing Zip 4: Not reported

Map ID
Direction
Distance
Elevation

MAP FINDINGS

Site

Database(s)

EDR ID Number
EPA ID Number

F G P BUSH TERMINAL INC (Continued)

1000871443

Mailing Country: USA
Mailing Phone: 7183693820

P132
SSW
< 1/8
0.123 mi.
649 ft.

GILMOUR SUPPLY CO.
152 41ST STREET
BROOKLYN, NY 11232
Site 4 of 5 in cluster P

NY UST **U001837145**
N/A

Relative:
Higher

UST:

Actual:
14 ft.

Name: GILMOUR SUPPLY CO.
Address: 152 41ST STREET
City,State,Zip: BROOKLYN, NY 11232
Id/Status: 2-331260 / Unregulated/Closed
Program Type: PBS
Region: STATE
DEC Region: 2
Expiration Date: N/A
UTM X: 583477.85313
UTM Y: 4500878.03532
Site Type: Other

Affiliation Records:

Site Id: 15634
Affiliation Type: Facility Owner
Company Name: A.B.G. COMPANY INC.
Contact Type: Not reported
Contact Name: Not reported
Address1: 152 41ST STREET
Address2: Not reported
City: BROOKLYN
State: NY
Zip Code: 11232
Country Code: 001
Phone: (718) 227-0186
EMail: Not reported
Fax Number: Not reported
Modified By: TRANSLAT
Date Last Modified: 2004-03-04

Site Id: 15634
Affiliation Type: Mail Contact
Company Name: A.B.G. CO., INC.
Contact Type: Not reported
Contact Name: ALFRED F. ZATORSKI
Address1: 627 RATHBURN AVENUE
Address2: Not reported
City: STATEN ISLAND
State: NY
Zip Code: 10312-2612
Country Code: 001
Phone: (718) 227-0186
EMail: Not reported
Fax Number: Not reported
Modified By: TRANSLAT
Date Last Modified: 2004-03-04

Map ID
Direction
Distance
Elevation

MAP FINDINGS

Site

Database(s)

EDR ID Number
EPA ID Number

GILMOUR SUPPLY CO. (Continued)

U001837145

Site Id: 15634
Affiliation Type: Facility Operator
Company Name: GILMOUR SUPPLY CO.
Contact Type: Not reported
Contact Name: ALAN GILMOUR
Address1: Not reported
Address2: Not reported
City: Not reported
State: NN
Zip Code: Not reported
Country Code: 001
Phone: (718) 832-7900
EMail: Not reported
Fax Number: Not reported
Modified By: TRANSLAT
Date Last Modified: 2004-03-04

Site Id: 15634
Affiliation Type: Emergency Contact
Company Name: A.B.G. COMPANY INC.
Contact Type: Not reported
Contact Name: ALAN GILMOUR
Address1: Not reported
Address2: Not reported
City: Not reported
State: NN
Zip Code: Not reported
Country Code: 001
Phone: (718) 832-7900
EMail: Not reported
Fax Number: Not reported
Modified By: TRANSLAT
Date Last Modified: 2004-03-04

Tank Info:

Tank Number: 001
Tank ID: 53907
Tank Status: Closed - In Place
Material Name: Closed - In Place
Capacity Gallons: 550
Install Date: 01/16/1950
Date Tank Closed: Not reported
Registered: True
Tank Location: Underground
Tank Type: Steel/carbon steel
Material Code: 0008
Common Name of Substance: Diesel

Tightness Test Method: NN
Date Test: Not reported
Next Test Date: Not reported
Pipe Model: Not reported
Modified By: TRANSLAT
Last Modified: 04/14/2017

Equipment Records:

Map ID
Direction
Distance
Elevation

MAP FINDINGS

Site

Database(s)

EDR ID Number
EPA ID Number

GILMOUR SUPPLY CO. (Continued)

U001837145

B00 - Tank External Protection - None
F00 - Pipe External Protection - None
G00 - Tank Secondary Containment - None
J02 - Dispenser - Suction Dispenser
C02 - Pipe Location - Underground/On-ground
H00 - Tank Leak Detection - None
I00 - Overfill - None
A00 - Tank Internal Protection - None
D01 - Pipe Type - Steel/Carbon Steel/Iron

Tank Number: 002
Tank ID: 53908
Tank Status: Closed - In Place
Material Name: Closed - In Place
Capacity Gallons: 550
Install Date: 01/16/1950
Date Tank Closed: Not reported
Registered: True
Tank Location: Underground
Tank Type: Steel/carbon steel
Material Code: 0008
Common Name of Substance: Diesel

Tightness Test Method: NN
Date Test: Not reported
Next Test Date: Not reported
Pipe Model: Not reported
Modified By: TRANSLAT
Last Modified: 04/14/2017

Equipment Records:

G00 - Tank Secondary Containment - None
J02 - Dispenser - Suction Dispenser
C02 - Pipe Location - Underground/On-ground
H00 - Tank Leak Detection - None
I00 - Overfill - None
F00 - Pipe External Protection - None
B00 - Tank External Protection - None
A00 - Tank Internal Protection - None
D01 - Pipe Type - Steel/Carbon Steel/Iron

Tank Number: 003
Tank ID: 53909
Tank Status: Closed - In Place
Material Name: Closed - In Place
Capacity Gallons: 550
Install Date: 01/16/1950
Date Tank Closed: Not reported
Registered: True
Tank Location: Underground
Tank Type: Steel/carbon steel
Material Code: 0008
Common Name of Substance: Diesel

Tightness Test Method: NN
Date Test: Not reported

Map ID
Direction
Distance
Elevation

MAP FINDINGS

Site

Database(s)

EDR ID Number
EPA ID Number

GILMOUR SUPPLY CO. (Continued)

U001837145

Next Test Date: Not reported
Pipe Model: Not reported
Modified By: TRANSLAT
Last Modified: 04/14/2017

Equipment Records:

C02 - Pipe Location - Underground/On-ground
G00 - Tank Secondary Containment - None
J02 - Dispenser - Suction Dispenser
B00 - Tank External Protection - None
F00 - Pipe External Protection - None
A00 - Tank Internal Protection - None
D01 - Pipe Type - Steel/Carbon Steel/Iron
H00 - Tank Leak Detection - None
I00 - Overfill - None

Tank Number: 152
Tank ID: 40656
Tank Status: Closed - Removed
Material Name: Closed - Removed
Capacity Gallons: 2000
Install Date: 05/10/2001
Date Tank Closed: Not reported
Registered: True
Tank Location: Underground
Tank Type: Steel/carbon steel
Material Code: 0001
Common Name of Substance: #2 Fuel Oil (On-Site Consumption)

Tightness Test Method: NN
Date Test: Not reported
Next Test Date: Not reported
Pipe Model: Not reported
Modified By: TRANSLAT
Last Modified: 04/14/2017

Equipment Records:

C02 - Pipe Location - Underground/On-ground
G00 - Tank Secondary Containment - None
J02 - Dispenser - Suction Dispenser
F00 - Pipe External Protection - None
H00 - Tank Leak Detection - None
I00 - Overfill - None
A00 - Tank Internal Protection - None
D01 - Pipe Type - Steel/Carbon Steel/Iron
B05 - Tank External Protection - Jacketed

P133
SSW
< 1/8
0.124 mi.
653 ft.

PALMIERI TRUCKMEN INC
120 41ST STREET
BROOKLYN, NY 11232
Site 5 of 5 in cluster P

NY UST **U001841407**
N/A

Relative:
Higher
Actual:
12 ft.

UST:
Name: PALMIERI TRUCKMEN INC
Address: 120 41ST STREET
City,State,Zip: BROOKLYN, NY 11232
Id/Status: 2-600344 / Unregulated/Closed

Map ID
Direction
Distance
Elevation

MAP FINDINGS

Site

Database(s)

EDR ID Number
EPA ID Number

PALMIERI TRUCKMEN INC (Continued)

U001841407

Program Type: PBS
Region: STATE
DEC Region: 2
Expiration Date: N/A
UTM X: 583409.34404
UTM Y: 4500930.88410
Site Type: Trucking/Transportation/Fleet Operation

Affiliation Records:

Site Id: 22327
Affiliation Type: Facility Owner
Company Name: ROCKY PALMIERI
Contact Type: Not reported
Contact Name: Not reported
Address1: 120 41ST STREET
Address2: Not reported
City: BROOKLYN
State: NY
Zip Code: 11232
Country Code: 001
Phone: (718) 499-4688
EMail: Not reported
Fax Number: Not reported
Modified By: TRANSLAT
Date Last Modified: 2004-03-04

Site Id: 22327
Affiliation Type: Mail Contact
Company Name: PALMIERI TRUCKMEN INC
Contact Type: Not reported
Contact Name: ROCKY
Address1: 120 41ST STREET
Address2: Not reported
City: BROOKLYN
State: NY
Zip Code: 11232
Country Code: 001
Phone: (718) 499-4688
EMail: Not reported
Fax Number: Not reported
Modified By: TRANSLAT
Date Last Modified: 2004-03-04

Site Id: 22327
Affiliation Type: Facility Operator
Company Name: PALMIERI TRUCKMEN INC
Contact Type: Not reported
Contact Name: ROCKY
Address1: Not reported
Address2: Not reported
City: Not reported
State: NN
Zip Code: Not reported
Country Code: 001
Phone: (718) 499-4688
EMail: Not reported
Fax Number: Not reported
Modified By: TRANSLAT

Map ID
Direction
Distance
Elevation

MAP FINDINGS

Site

Database(s)

EDR ID Number
EPA ID Number

PALMIERI TRUCKMEN INC (Continued)

U001841407

Date Last Modified: 2004-03-04

Site Id: 22327
Affiliation Type: Emergency Contact
Company Name: ROCKY PALMIERI
Contact Type: Not reported
Contact Name: ROCKY
Address1: Not reported
Address2: Not reported
City: Not reported
State: NN
Zip Code: Not reported
Country Code: 001
Phone: (718) 499-4688
EMail: Not reported
Fax Number: Not reported
Modified By: TRANSLAT
Date Last Modified: 2004-03-04

Tank Info:

Tank Number: 001
Tank ID: 42258
Tank Status: Closed - In Place
Material Name: Closed - In Place
Capacity Gallons: 550
Install Date: Not reported
Date Tank Closed: 09/01/1998
Registered: True
Tank Location: Underground
Tank Type: Steel/carbon steel
Material Code: 0008
Common Name of Substance: Diesel

Tightness Test Method: 03
Date Test: 04/01/1996
Next Test Date: Not reported
Pipe Model: Not reported
Modified By: TRANSLAT
Last Modified: 04/14/2017

Equipment Records:

F00 - Pipe External Protection - None
B00 - Tank External Protection - None
J02 - Dispenser - Suction Dispenser
C02 - Pipe Location - Underground/On-ground
G00 - Tank Secondary Containment - None
I04 - Overfill - Product Level Gauge (A/G)
D01 - Pipe Type - Steel/Carbon Steel/Iron
A00 - Tank Internal Protection - None
H00 - Tank Leak Detection - None

Tank Number: 002
Tank ID: 51243
Tank Status: Closed - In Place
Material Name: Closed - In Place

Map ID
Direction
Distance
Elevation

MAP FINDINGS

Site

Database(s)

EDR ID Number
EPA ID Number

PALMIERI TRUCKMEN INC (Continued)

U001841407

Capacity Gallons: 550
Install Date: Not reported
Date Tank Closed: 09/01/1998
Registered: True
Tank Location: Underground
Tank Type: Steel/carbon steel
Material Code: 0008
Common Name of Substance: Diesel

Tightness Test Method: 03
Date Test: 04/01/1996
Next Test Date: Not reported
Pipe Model: Not reported
Modified By: TRANSLAT
Last Modified: 04/14/2017

Equipment Records:

F00 - Pipe External Protection - None
B00 - Tank External Protection - None
G00 - Tank Secondary Containment - None
J02 - Dispenser - Suction Dispenser
C02 - Pipe Location - Underground/On-ground
I04 - Overfill - Product Level Gauge (A/G)
D01 - Pipe Type - Steel/Carbon Steel/Iron
A00 - Tank Internal Protection - None
H00 - Tank Leak Detection - None

Tank Number: 003
Tank ID: 42259
Tank Status: Tank Converted to Non-Regulated Use
Material Name: Tank Converted to Non-Regulated Use
Capacity Gallons: 550
Install Date: Not reported
Date Tank Closed: 08/01/1996
Registered: True
Tank Location: Underground
Tank Type: Steel/carbon steel
Material Code: 0001
Common Name of Substance: #2 Fuel Oil (On-Site Consumption)

Tightness Test Method: NN
Date Test: Not reported
Next Test Date: Not reported
Pipe Model: Not reported
Modified By: TRANSLAT
Last Modified: 04/14/2017

Equipment Records:

I05 - Overfill - Vent Whistle
B05 - Tank External Protection - Jacketed
D02 - Pipe Type - Galvanized Steel
J02 - Dispenser - Suction Dispenser
C02 - Pipe Location - Underground/On-ground
F05 - Pipe External Protection - Jacketed
A00 - Tank Internal Protection - None
G03 - Tank Secondary Containment - Vault (w/o access)
H00 - Tank Leak Detection - None

Map ID
Direction
Distance
Elevation

MAP FINDINGS

Site

Database(s)

EDR ID Number
EPA ID Number

T134
ENE
< 1/8
0.125 mi.
659 ft.

CON EDISON
49-60 31ST ST
BROOKLYN, NY 11238

NJ MANIFEST **S120678442**
N/A

Site 1 of 2 in cluster T

Relative:
Higher

NJ MANIFEST:

Actual:
9 ft.

EPA Id: NYP004883142
Mail Address: IRVING PL 15TH FL NE
Mail City/State/Zip: NEW YORK, NY 10003
Facility Phone: Not reported
Emergency Phone: Not reported
Contact: THOMAS TEELING
Comments: Not reported
SIC Code: Not reported
County: NY047
Municipal: Not reported
Previous EPA Id: Not reported
Gen Flag: Not reported
Trans Flag: Not reported
TSDF Flag: Not reported
Name Change: Not reported
Date Change: Not reported

Manifest:

Manifest Number: 015320060JJK
EPA ID: NYP004883142
Date Shipped: 12/22/2015
TSDF EPA ID: NJD002200046
Transporter EPA ID: NJ0000027193
Transporter 2 EPA ID: Not reported
Transporter 3 EPA ID: Not reported
Transporter 4 EPA ID: Not reported
Transporter 5 EPA ID: Not reported
Transporter 6 EPA ID: Not reported
Transporter 7 EPA ID: Not reported
Transporter 8 EPA ID: Not reported
Transporter 9 EPA ID: Not reported
Transporter 10 EPA ID: Not reported
Date Trans1 Transported Waste: Not reported
Date Trans2 Transported Waste: Not reported
Date Trans3 Transported Waste: Not reported
Date Trans4 Transported Waste: Not reported
Date Trans5 Transported Waste: Not reported
Date Trans6 Transported Waste: Not reported
Date Trans7 Transported Waste: Not reported
Date Trans8 Transported Waste: Not reported
Date Trans9 Transported Waste: Not reported
Date Trans10 Transported Waste: Not reported
Date TSDF Received Waste: Not reported
TSDF EPA Facility Name: Not reported
QTY Units: Not reported
Transporter SEQ ID: Not reported
Transporter-1 Date: Not reported
Waste SEQ ID: Not reported
Waste Type Code 2: Not reported
Waste Type Code 3: Not reported
Waste Type Code 4: Not reported
Waste Type Code 5: Not reported
Waste Type Code 6: Not reported

Map ID
 Direction
 Distance
 Elevation

MAP FINDINGS

Site

Database(s)

EDR ID Number
 EPA ID Number

CON EDISON (Continued)

S120678442

Date Accepted: Not reported
 Manifest Discrepancy Type: Not reported
 Data Entry Number: Not reported
 Was Load Rejected: NEW YORK, NY 10003
 Reason Load Was Rejected: Not reported

T135
ENE
 < 1/8
 0.125 mi.
 659 ft.

CON EDISON
49-60 31ST ST
BROOKLYN, NY 11238

RCRA NonGen / NLR

1019909291
NYP004883142

Site 2 of 2 in cluster T

Relative:
Higher
Actual:
9 ft.

RCRA NonGen / NLR:
 Date Form Received by Agency: 20151222
 Handler Name: CON EDISON
 Handler Address: 49-60 31ST ST
 Handler City,State,Zip: BROOKLYN, NY 11238
 EPA ID: NYP004883142
 Contact Name: THOMAS TEELING
 Contact Address: Not reported
 Contact City,State,Zip: Not reported
 Contact Telephone: 212-460-3770
 Contact Fax: Not reported
 Contact Email: Not reported
 Contact Title: Not reported
 EPA Region: 02
 Land Type: Private
 Federal Waste Generator Description: Not a generator, verified
 Non-Notifier: Not reported
 Biennial Report Cycle: Not reported
 Accessibility: Not reported
 Active Site Indicator: Not reported
 State District Owner: NY
 State District: NYSDEC R2
 Mailing Address: IRVING PL 15TH FL NE
 Mailing City,State,Zip: NEW YORK, NY 10003
 Owner Name: Not reported
 Owner Type: Not reported
 Operator Name: Not reported
 Operator Type: Not reported
 Short-Term Generator Activity: No
 Importer Activity: No
 Mixed Waste Generator: No
 Transporter Activity: No
 Transfer Facility Activity: No
 Recycler Activity with Storage: No
 Small Quantity On-Site Burner Exemption: No
 Smelting Melting and Refining Furnace Exemption: No
 Underground Injection Control: No
 Off-Site Waste Receipt: No
 Universal Waste Indicator: No
 Universal Waste Destination Facility: No
 Federal Universal Waste: No
 Active Site Fed-Reg Treatment Storage and Disposal Facility: Not reported
 Active Site Converter Treatment storage and Disposal Facility: Not reported
 Active Site State-Reg Treatment Storage and Disposal Facility: Not reported

Map ID
 Direction
 Distance
 Elevation

MAP FINDINGS

Site

Database(s)

EDR ID Number
 EPA ID Number

CON EDISON (Continued)

1019909291

Active Site State-Reg Handler:	---
Federal Facility Indicator:	Not reported
Hazardous Secondary Material Indicator:	NN
Sub-Part K Indicator:	Not reported
Commercial TSD Indicator:	No
Treatment Storage and Disposal Type:	Not reported
2018 GPRC Permit Baseline:	Not on the Baseline
2018 GPRC Renewals Baseline:	Not on the Baseline
Permit Renewals Workload Universe:	Not reported
Permit Workload Universe:	Not reported
Permit Progress Universe:	Not reported
Post-Closure Workload Universe:	Not reported
Closure Workload Universe:	Not reported
202 GPRC Corrective Action Baseline:	No
Corrective Action Workload Universe:	No
Subject to Corrective Action Universe:	No
Non-TSDs Where RCRA CA has Been Imposed Universe:	No
TSDs Potentially Subject to CA Under 3004 (u)/(v) Universe:	No
TSDs Only Subject to CA under Discretionary Auth Universe:	No
Corrective Action Priority Ranking:	No NCAPS ranking
Environmental Control Indicator:	No
Institutional Control Indicator:	No
Human Exposure Controls Indicator:	N/A
Groundwater Controls Indicator:	N/A
Operating TSD Universe:	Not reported
Full Enforcement Universe:	Not reported
Significant Non-Complier Universe:	No
Unaddressed Significant Non-Complier Universe:	No
Addressed Significant Non-Complier Universe:	No
Significant Non-Complier With a Compliance Schedule Universe:	No
Financial Assurance Required:	Not reported
Handler Date of Last Change:	20160909
Recognized Trader-Importer:	No
Recognized Trader-Exporter:	No
Importer of Spent Lead Acid Batteries:	No
Exporter of Spent Lead Acid Batteries:	No
Recycler Activity Without Storage:	Not reported
Manifest Broker:	Not reported
Sub-Part P Indicator:	No

Historic Generators:

Receive Date:	20151222
Handler Name:	CON EDISON
Federal Waste Generator Description:	Small Quantity Generator
State District Owner:	NY
Large Quantity Handler of Universal Waste:	No
Recognized Trader Importer:	No
Recognized Trader Exporter:	No
Spent Lead Acid Battery Importer:	No
Spent Lead Acid Battery Exporter:	No
Current Record:	No
Non Storage Recycler Activity:	Not reported
Electronic Manifest Broker:	Not reported

Receive Date:	20151222
Handler Name:	CON EDISON

Map ID
 Direction
 Distance
 Elevation

MAP FINDINGS

Site

Database(s)

EDR ID Number
 EPA ID Number

CON EDISON (Continued)

1019909291

Federal Waste Generator Description:	Not a generator, verified
State District Owner:	NY
Large Quantity Handler of Universal Waste:	No
Recognized Trader Importer:	No
Recognized Trader Exporter:	No
Spent Lead Acid Battery Importer:	No
Spent Lead Acid Battery Exporter:	No
Current Record:	Yes
Non Storage Recycler Activity:	Not reported
Electronic Manifest Broker:	Not reported
List of NAICS Codes and Descriptions:	
NAICS Codes:	No NAICS Codes Found
Facility Has Received Notices of Violations:	
Violations:	No Violations Found
Evaluation Action Summary:	
Evaluations:	No Evaluations Found

O136
ESE
1/8-1/4
0.126 mi.
665 ft.

INDUSTRY CITY ASSOCIATES
254 36TH STREET
BROOKLYN, NY 11232
Site 6 of 10 in cluster O

NY AST **U003389406**
N/A

Relative:
Higher
Actual:
13 ft.

AST:	
Name:	INDUSTRY CITY ASSOCIATES
Address:	254 36TH STREET
City,State,Zip:	BROOKLYN, NY 11232
Region:	STATE
DEC Region:	2
Site Status:	Active
Facility Id:	2-286796
Program Type:	PBS
UTM X:	583911.00336
UTM Y:	4501046.76037
Expiration Date:	08/19/2023
Site Type:	Other
Affiliation Records:	
Site Id:	12807
Affiliation Type:	Facility Operator
Company Name:	INDUSTRY CITY ASSOCIATES
Contact Type:	Not reported
Contact Name:	INDUSTRY CITY ASSOC.
Address1:	Not reported
Address2:	Not reported
City:	Not reported
State:	NN
Zip Code:	Not reported
Country Code:	001
Phone:	(347) 417-8424
EMail:	Not reported
Fax Number:	Not reported
Modified By:	ACDANIEL

Map ID
Direction
Distance
Elevation

MAP FINDINGS

Site

Database(s)

EDR ID Number
EPA ID Number

INDUSTRY CITY ASSOCIATES (Continued)

U003389406

Date Last Modified: 2018-07-10

Site Id: 12807
Affiliation Type: Emergency Contact
Company Name: 1-10 BUSH TERMINAL OWNER LP
Contact Type: Not reported
Contact Name: CHRIS QUIRION
Address1: Not reported
Address2: Not reported
City: Not reported
State: NN
Zip Code: Not reported
Country Code: 999
Phone: (347) 417-8424
EMail: Not reported
Fax Number: Not reported
Modified By: ACDANIEL
Date Last Modified: 2018-11-21

Site Id: 12807
Affiliation Type: Mail Contact
Company Name: INDUSTRY CITY ASSOCIATES
Contact Type: Not reported
Contact Name: CHRIS QUIRION
Address1: 220 36TH STREET
Address2: 2A
City: BROOKLYN
State: NY
Zip Code: 11232
Country Code: 001
Phone: (347) 417-8424
EMail: CQUIRION@INDUSTRYCITY.COM
Fax Number: Not reported
Modified By: ACDANIEL
Date Last Modified: 2018-07-10

Site Id: 12807
Affiliation Type: Facility Owner
Company Name: 1-10 BUSH TERMINAL OWNER LP
Contact Type: DIRECTOR OF ENGINEERING
Contact Name: CHRIS QUIRION
Address1: 220 36TH STREET, 2A
Address2: Not reported
City: BROOKLYN
State: NY
Zip Code: 11232
Country Code: 001
Phone: (347) 417-8424
EMail: CQUIRION@INDUSTRYCITY.COM
Fax Number: Not reported
Modified By: ACDANIEL
Date Last Modified: 2018-07-10

Tank Info:

Tank Number: 002
Tank Id: 16609

Map ID
 Direction
 Distance
 Elevation

MAP FINDINGS

Site

Database(s)

EDR ID Number
 EPA ID Number

INDUSTRY CITY ASSOCIATES (Continued)

U003389406

Material Code: 0002
 Common Name of Substance: #4 Fuel Oil (On-Site Consumption)

Equipment Records:

I05 - Overfill - Vent Whistle
 J02 - Dispenser - Suction Dispenser
 G03 - Tank Secondary Containment - Vault (w/o access)
 H00 - Tank Leak Detection - None
 C01 - Pipe Location - Aboveground
 L00 - Piping Leak Detection - None
 B01 - Tank External Protection - Painted/Asphalt Coating
 D01 - Pipe Type - Steel/Carbon Steel/Iron
 F01 - Pipe External Protection - Painted/Asphalt Coating
 A00 - Tank Internal Protection - None

Tank Location: Aboveground - on saddles, legs, racks, etc.... Tank bottom is elevated above grade or tank pad, allowing visual inspection.

Tank Type: Steel/Carbon Steel/Iron
 Tank Status: In Service
 Pipe Model: Not reported
 Install Date: 07/01/1983
 Capacity Gallons: 6000
 Tightness Test Method: 03
 Date Test: 04/01/1998
 Next Test Date: Not reported
 Date Tank Closed: Not reported
 Register: True
 Modified By: ACDANIEL
 Last Modified: 07/10/2018
 Material Name: #4 fuel oil (on-site consumption)

O137
ESE
1/8-1/4
0.126 mi.
665 ft.

BROOKLYN COATINGS INC
254 36TH ST
BROOKLYN, NY 11232
Site 7 of 10 in cluster O

RCRA NonGen / NLR **1000333155**
NYD986871267

Relative:
Higher
Actual:
13 ft.

RCRA NonGen / NLR:
 Date Form Received by Agency: 20070101
 Handler Name: BROOKLYN COATINGS INC
 Handler Address: 254 36TH ST
 Handler City,State,Zip: BROOKLYN, NY 11232
 EPA ID: NYD986871267
 Contact Name: HCONFIRST HCONTLAST
 Contact Address: 36TH ST
 Contact City,State,Zip: BROOKLYN, NY 11232
 Contact Telephone: 212-555-1212
 Contact Fax: Not reported
 Contact Email: Not reported
 Contact Title: Not reported
 EPA Region: 02
 Land Type: Not reported
 Federal Waste Generator Description: Not a generator, verified
 Non-Notifier: Not reported
 Biennial Report Cycle: Not reported
 Accessibility: Not reported
 Active Site Indicator: Not reported
 State District Owner: NY

Map ID
 Direction
 Distance
 Elevation

MAP FINDINGS

Site

Database(s)

EDR ID Number
 EPA ID Number

BROOKLYN COATINGS INC (Continued)

1000333155

State District:	NYSDEC R2
Mailing Address:	36TH ST
Mailing City,State,Zip:	BROOKLYN, NY 11232
Owner Name:	OWNERNAME
Owner Type:	Private
Operator Name:	OWNERNAME
Operator Type:	Private
Short-Term Generator Activity:	No
Importer Activity:	No
Mixed Waste Generator:	No
Transporter Activity:	No
Transfer Facility Activity:	No
Recycler Activity with Storage:	No
Small Quantity On-Site Burner Exemption:	No
Smelting Melting and Refining Furnace Exemption:	No
Underground Injection Control:	No
Off-Site Waste Receipt:	No
Universal Waste Indicator:	No
Universal Waste Destination Facility:	No
Federal Universal Waste:	No
Active Site Fed-Reg Treatment Storage and Disposal Facility:	Not reported
Active Site Converter Treatment storage and Disposal Facility:	Not reported
Active Site State-Reg Treatment Storage and Disposal Facility:	Not reported
Active Site State-Reg Handler:	---
Federal Facility Indicator:	Not reported
Hazardous Secondary Material Indicator:	NN
Sub-Part K Indicator:	Not reported
Commercial TSD Indicator:	No
Treatment Storage and Disposal Type:	Not reported
2018 GPRA Permit Baseline:	Not on the Baseline
2018 GPRA Renewals Baseline:	Not on the Baseline
Permit Renewals Workload Universe:	Not reported
Permit Workload Universe:	Not reported
Permit Progress Universe:	Not reported
Post-Closure Workload Universe:	Not reported
Closure Workload Universe:	Not reported
202 GPRA Corrective Action Baseline:	No
Corrective Action Workload Universe:	No
Subject to Corrective Action Universe:	No
Non-TSDFs Where RCRA CA has Been Imposed Universe:	No
TSDFs Potentially Subject to CA Under 3004 (u)/(v) Universe:	No
TSDFs Only Subject to CA under Discretionary Auth Universe:	No
Corrective Action Priority Ranking:	No NCAPS ranking
Environmental Control Indicator:	No
Institutional Control Indicator:	No
Human Exposure Controls Indicator:	N/A
Groundwater Controls Indicator:	N/A
Operating TSDF Universe:	Not reported
Full Enforcement Universe:	Not reported
Significant Non-Complier Universe:	No
Unaddressed Significant Non-Complier Universe:	No
Addressed Significant Non-Complier Universe:	No
Significant Non-Complier With a Compliance Schedule Universe:	No
Financial Assurance Required:	Not reported
Handler Date of Last Change:	20150414
Recognized Trader-Importer:	No
Recognized Trader-Exporter:	No

Map ID
Direction
Distance
Elevation

MAP FINDINGS

Site

Database(s)

EDR ID Number
EPA ID Number

BROOKLYN COATINGS INC (Continued)

1000333155

Importer of Spent Lead Acid Batteries: No
Exporter of Spent Lead Acid Batteries: No
Recycler Activity Without Storage: Not reported
Manifest Broker: Not reported
Sub-Part P Indicator: No

Hazardous Waste Summary:

Waste Code: NONE
Waste Description: Not Defined

Handler - Owner Operator:

Owner/Operator Indicator: Owner
Owner/Operator Name: OWNERNAME
Legal Status: Private
Date Became Current: Not reported
Date Ended Current: Not reported
Owner/Operator Address: NOT REQUIRED
Owner/Operator City,State,Zip: NOT REQUIRED, WY 99999
Owner/Operator Telephone: 212-555-1212
Owner/Operator Telephone Ext: Not reported
Owner/Operator Fax: Not reported
Owner/Operator Email: Not reported

Owner/Operator Indicator: Operator
Owner/Operator Name: OWNERNAME
Legal Status: Private
Date Became Current: Not reported
Date Ended Current: Not reported
Owner/Operator Address: NOT REQUIRED
Owner/Operator City,State,Zip: NOT REQUIRED, WY 99999
Owner/Operator Telephone: 212-555-1212
Owner/Operator Telephone Ext: Not reported
Owner/Operator Fax: Not reported
Owner/Operator Email: Not reported

Owner/Operator Indicator: Owner
Owner/Operator Name: OWNERNAME
Legal Status: Private
Date Became Current: Not reported
Date Ended Current: Not reported
Owner/Operator Address: NOT REQUIRED
Owner/Operator City,State,Zip: NOT REQUIRED, WY 99999
Owner/Operator Telephone: 212-555-1212
Owner/Operator Telephone Ext: Not reported
Owner/Operator Fax: Not reported
Owner/Operator Email: Not reported

Historic Generators:

Receive Date: 20060101
Handler Name: BROOKLYN COATINGS INC
Federal Waste Generator Description: Not a generator, verified
State District Owner: NY
Large Quantity Handler of Universal Waste: No
Recognized Trader Importer: No
Recognized Trader Exporter: No

Map ID
Direction
Distance
Elevation

MAP FINDINGS

Site

Database(s)

EDR ID Number
EPA ID Number

BROOKLYN COATINGS INC (Continued)

1000333155

Spent Lead Acid Battery Importer:	No
Spent Lead Acid Battery Exporter:	No
Current Record:	No
Non Storage Recycler Activity:	Not reported
Electronic Manifest Broker:	Not reported
Receive Date:	20070101
Handler Name:	BROOKLYN COATINGS INC
Federal Waste Generator Description:	Not a generator, verified
State District Owner:	NY
Large Quantity Handler of Universal Waste:	No
Recognized Trader Importer:	No
Recognized Trader Exporter:	No
Spent Lead Acid Battery Importer:	No
Spent Lead Acid Battery Exporter:	No
Current Record:	Yes
Non Storage Recycler Activity:	Not reported
Electronic Manifest Broker:	Not reported
Receive Date:	19880414
Handler Name:	BROOKLYN COATINGS INC
Federal Waste Generator Description:	Not reported
State District Owner:	NY
Large Quantity Handler of Universal Waste:	No
Recognized Trader Importer:	No
Recognized Trader Exporter:	No
Spent Lead Acid Battery Importer:	No
Spent Lead Acid Battery Exporter:	No
Current Record:	No
Non Storage Recycler Activity:	Not reported
Electronic Manifest Broker:	Not reported

List of NAICS Codes and Descriptions:
NAICS Codes: No NAICS Codes Found

Facility Has Received Notices of Violation:

Found Violation:	Yes
Agency Which Determined Violation:	State
Violation Short Description:	Generators - General
Date Violation was Determined:	19880414
Actual Return to Compliance Date:	19900406
Return to Compliance Qualifier:	Observed
Violation Responsible Agency:	State
Scheduled Compliance Date:	19880928
Enforcement Identifier:	001
Date of Enforcement Action:	19880624
Enforcement Responsible Agency:	State
Enforcement Docket Number:	Not reported
Enforcement Attorney:	Not reported
Corrective Action Component:	No
Appeal Initiated Date:	Not reported
Appeal Resolution Date:	Not reported
Disposition Status Date:	Not reported
Disposition Status:	Not reported
Disposition Status Description:	Not reported
Consent/Final Order Sequence Number:	Not reported

Map ID
 Direction
 Distance
 Elevation

MAP FINDINGS

Site

Database(s)

EDR ID Number
 EPA ID Number

BROOKLYN COATINGS INC (Continued)

1000333155

Consent/Final Order Respondent Name: Not reported
 Consent/Final Order Lead Agency: Not reported
 Enforcement Type: WRITTEN INFORMAL
 Enforcement Responsible Person: NYDEC
 Enforcement Responsible Sub-Organization: Not reported
 SEP Sequence Number: Not reported
 SEP Expenditure Amount: Not reported
 SEP Scheduled Completion Date: Not reported
 SEP Actual Date: Not reported
 SEP Defaulted Date: Not reported
 SEP Type: Not reported
 SEP Type Description: Not reported
 Proposed Amount: Not reported
 Final Monetary Amount: Not reported
 Paid Amount: Not reported
 Final Count: Not reported
 Final Amount: Not reported

Evaluation Action Summary:

Evaluation Date: 19880414
 Evaluation Responsible Agency: State
 Found Violation: Yes
 Evaluation Type Description: COMPLIANCE EVALUATION INSPECTION ON-SITE
 Evaluation Responsible Person Identifier: NYDEC
 Evaluation Responsible Sub-Organization: Not reported
 Actual Return to Compliance Date: 19900406
 Scheduled Compliance Date: 19880928
 Date of Request: Not reported
 Date Response Received: Not reported
 Request Agency: Not reported
 Former Citation: Not reported

O138
ESE
1/8-1/4
0.127 mi.
668 ft.

GENERAL PAPER GOODS MFG INC
253 36TH ST
BROOKLYN, NY 11232

Site 8 of 10 in cluster O

RCRA NonGen / NLR **1000212446**
FINDS **NYD001368182**
ECHO
NY MANIFEST

Relative:
Higher
Actual:
13 ft.

RCRA NonGen / NLR:
 Date Form Received by Agency: 20070101
 Handler Name: GENERAL PAPER GOODS MFG INC
 Handler Address: 253 36TH ST
 Handler City,State,Zip: BROOKLYN, NY 11232-2407
 EPA ID: NYD001368182
 Contact Name: Not reported
 Contact Address: 36TH ST
 Contact City,State,Zip: BROOKLYN, NY 11232
 Contact Telephone: Not reported
 Contact Fax: Not reported
 Contact Email: Not reported
 Contact Title: Not reported
 EPA Region: 02
 Land Type: Not reported
 Federal Waste Generator Description: Not a generator, verified
 Non-Notifier: Not reported
 Biennial Report Cycle: Not reported

Map ID
Direction
Distance
Elevation

MAP FINDINGS

Site

Database(s)

EDR ID Number
EPA ID Number

GENERAL PAPER GOODS MFG INC (Continued)

1000212446

Accessibility:	Not reported
Active Site Indicator:	Not reported
State District Owner:	NY
State District:	NYSDEC R2
Mailing Address:	36TH ST
Mailing City,State,Zip:	BROOKLYN, NY 11232
Owner Name:	JOHN & PAUL WHITE
Owner Type:	Private
Operator Name:	JOHN & PAUL WHITE
Operator Type:	Private
Short-Term Generator Activity:	No
Importer Activity:	No
Mixed Waste Generator:	No
Transporter Activity:	No
Transfer Facility Activity:	No
Recycler Activity with Storage:	No
Small Quantity On-Site Burner Exemption:	No
Smelting Melting and Refining Furnace Exemption:	No
Underground Injection Control:	No
Off-Site Waste Receipt:	No
Universal Waste Indicator:	No
Universal Waste Destination Facility:	No
Federal Universal Waste:	No
Active Site Fed-Reg Treatment Storage and Disposal Facility:	Not reported
Active Site Converter Treatment storage and Disposal Facility:	Not reported
Active Site State-Reg Treatment Storage and Disposal Facility:	Not reported
Active Site State-Reg Handler:	---
Federal Facility Indicator:	Not reported
Hazardous Secondary Material Indicator:	NN
Sub-Part K Indicator:	Not reported
Commercial TSD Indicator:	No
Treatment Storage and Disposal Type:	Not reported
2018 GPRA Permit Baseline:	Not on the Baseline
2018 GPRA Renewals Baseline:	Not on the Baseline
Permit Renewals Workload Universe:	Not reported
Permit Workload Universe:	Not reported
Permit Progress Universe:	Not reported
Post-Closure Workload Universe:	Not reported
Closure Workload Universe:	Not reported
202 GPRA Corrective Action Baseline:	No
Corrective Action Workload Universe:	No
Subject to Corrective Action Universe:	No
Non-TSDs Where RCRA CA has Been Imposed Universe:	No
TSDs Potentially Subject to CA Under 3004 (u)/(v) Universe:	No
TSDs Only Subject to CA under Discretionary Auth Universe:	No
Corrective Action Priority Ranking:	No NCAPS ranking
Environmental Control Indicator:	No
Institutional Control Indicator:	No
Human Exposure Controls Indicator:	N/A
Groundwater Controls Indicator:	N/A
Operating TSDF Universe:	Not reported
Full Enforcement Universe:	Not reported
Significant Non-Complier Universe:	No
Unaddressed Significant Non-Complier Universe:	No
Addressed Significant Non-Complier Universe:	No
Significant Non-Complier With a Compliance Schedule Universe:	No
Financial Assurance Required:	Not reported

Map ID
Direction
Distance
Elevation

MAP FINDINGS

Site

Database(s)

EDR ID Number
EPA ID Number

GENERAL PAPER GOODS MFG INC (Continued)

1000212446

Handler Date of Last Change: 20150414
Recognized Trader-Importer: No
Recognized Trader-Exporter: No
Importer of Spent Lead Acid Batteries: No
Exporter of Spent Lead Acid Batteries: No
Recycler Activity Without Storage: Not reported
Manifest Broker: Not reported
Sub-Part P Indicator: No

Hazardous Waste Summary:

Waste Code: F003
Waste Description: THE FOLLOWING SPENT NONHALOGENATED SOLVENTS: XYLENE, ACETONE, ETHYL ACETATE, ETHYL BENZENE, ETHYL ETHER, METHYL ISOBUTYL KETONE, N-BUTYL ALCOHOL, CYCLOHEXANONE, AND METHANOL; ALL SPENT SOLVENT MIXTURES/BLENDS CONTAINING, BEFORE USE, ONLY THE ABOVE SPENT NONHALOGENATED SOLVENTS; AND ALL SPENT SOLVENT MIXTURES/BLENDS CONTAINING, BEFORE USE, ONE OR MORE OF THE ABOVE NONHALOGENATED SOLVENTS, AND A TOTAL OF TEN PERCENT OR MORE (BY VOLUME) OF ONE OR MORE OF THOSE SOLVENTS LISTED IN F001, F002, F004, AND F005; AND STILL BOTTOMS FROM THE RECOVERY OF THESE SPENT SOLVENTS AND SPENT SOLVENT MIXTURES.

Handler - Owner Operator:

Owner/Operator Indicator: Operator
Owner/Operator Name: JOHN & PAUL WHITE
Legal Status: Private
Date Became Current: Not reported
Date Ended Current: Not reported
Owner/Operator Address: NOT REQUIRED
Owner/Operator City,State,Zip: NOT REQUIRED, WY 99999
Owner/Operator Telephone: 212-555-1212
Owner/Operator Telephone Ext: Not reported
Owner/Operator Fax: Not reported
Owner/Operator Email: Not reported

Owner/Operator Indicator: Owner
Owner/Operator Name: JOHN & PAUL WHITE
Legal Status: Private
Date Became Current: Not reported
Date Ended Current: Not reported
Owner/Operator Address: NOT REQUIRED
Owner/Operator City,State,Zip: NOT REQUIRED, WY 99999
Owner/Operator Telephone: 212-555-1212
Owner/Operator Telephone Ext: Not reported
Owner/Operator Fax: Not reported
Owner/Operator Email: Not reported

Owner/Operator Indicator: Owner
Owner/Operator Name: JOHN & PAUL WHITE
Legal Status: Private
Date Became Current: Not reported
Date Ended Current: Not reported
Owner/Operator Address: NOT REQUIRED
Owner/Operator City,State,Zip: NOT REQUIRED, WY 99999
Owner/Operator Telephone: 212-555-1212

Map ID
Direction
Distance
Elevation

MAP FINDINGS

Site

Database(s)

EDR ID Number
EPA ID Number

GENERAL PAPER GOODS MFG INC (Continued)

1000212446

Owner/Operator Telephone Ext: Not reported
Owner/Operator Fax: Not reported
Owner/Operator Email: Not reported

Historic Generators:

Receive Date: 19990708
Handler Name: GENERAL PAPER GOODS MFG INC
Federal Waste Generator Description: Not a generator, verified
State District Owner: NY
Large Quantity Handler of Universal Waste: No
Recognized Trader Importer: No
Recognized Trader Exporter: No
Spent Lead Acid Battery Importer: No
Spent Lead Acid Battery Exporter: No
Current Record: No
Non Storage Recycler Activity: Not reported
Electronic Manifest Broker: Not reported

Receive Date: 20060101
Handler Name: GENERAL PAPER GOODS MFG INC
Federal Waste Generator Description: Not a generator, verified
State District Owner: NY
Large Quantity Handler of Universal Waste: No
Recognized Trader Importer: No
Recognized Trader Exporter: No
Spent Lead Acid Battery Importer: No
Spent Lead Acid Battery Exporter: No
Current Record: No
Non Storage Recycler Activity: Not reported
Electronic Manifest Broker: Not reported

Receive Date: 20070101
Handler Name: GENERAL PAPER GOODS MFG INC
Federal Waste Generator Description: Not a generator, verified
State District Owner: NY
Large Quantity Handler of Universal Waste: No
Recognized Trader Importer: No
Recognized Trader Exporter: No
Spent Lead Acid Battery Importer: No
Spent Lead Acid Battery Exporter: No
Current Record: Yes
Non Storage Recycler Activity: Not reported
Electronic Manifest Broker: Not reported

Receive Date: 19871030
Handler Name: GENERAL PAPER GOODS MFG INC
Federal Waste Generator Description: Large Quantity Generator
State District Owner: NY
Large Quantity Handler of Universal Waste: No
Recognized Trader Importer: No
Recognized Trader Exporter: No
Spent Lead Acid Battery Importer: No
Spent Lead Acid Battery Exporter: No
Current Record: No
Non Storage Recycler Activity: Not reported
Electronic Manifest Broker: Not reported

Map ID
Direction
Distance
Elevation

MAP FINDINGS

Site

Database(s)

EDR ID Number
EPA ID Number

GENERAL PAPER GOODS MFG INC (Continued)

1000212446

List of NAICS Codes and Descriptions:

NAICS Codes: No NAICS Codes Found

Facility Has Received Notices of Violation:

Found Violation: No
Agency Which Determined Violation: Not reported
Violation Short Description: Not reported
Date Violation was Determined: Not reported
Actual Return to Compliance Date: Not reported
Return to Compliance Qualifier: Not reported
Violation Responsible Agency: Not reported
Scheduled Compliance Date: Not reported
Enforcement Identifier: Not reported
Date of Enforcement Action: Not reported
Enforcement Responsible Agency: Not reported
Enforcement Docket Number: Not reported
Enforcement Attorney: Not reported
Corrective Action Component: Not reported
Appeal Initiated Date: Not reported
Appeal Resolution Date: Not reported
Disposition Status Date: Not reported
Disposition Status: Not reported
Disposition Status Description: Not reported
Consent/Final Order Sequence Number: Not reported
Consent/Final Order Respondent Name: Not reported
Consent/Final Order Lead Agency: Not reported
Enforcement Type: Not reported
Enforcement Responsible Person: Not reported
Enforcement Responsible Sub-Organization: Not reported
SEP Sequence Number: Not reported
SEP Expenditure Amount: Not reported
SEP Scheduled Completion Date: Not reported
SEP Actual Date: Not reported
SEP Defaulted Date: Not reported
SEP Type: Not reported
SEP Type Description: Not reported
Proposed Amount: Not reported
Final Monetary Amount: Not reported
Paid Amount: Not reported
Final Count: Not reported
Final Amount: Not reported

Evaluation Action Summary:

Evaluation Date: 19910820
Evaluation Responsible Agency: State
Found Violation: No
Evaluation Type Description: COMPLIANCE EVALUATION INSPECTION ON-SITE
Evaluation Responsible Person Identifier: NYDEC
Evaluation Responsible Sub-Organization: SA
Actual Return to Compliance Date: Not reported
Scheduled Compliance Date: Not reported
Date of Request: Not reported
Date Response Received: Not reported
Request Agency: Not reported
Former Citation: Not reported

Map ID
Direction
Distance
Elevation

MAP FINDINGS

Site

Database(s)

EDR ID Number
EPA ID Number

GENERAL PAPER GOODS MFG INC (Continued)

1000212446

FINDS:

Registry ID: 110004334159

Click Here:

Environmental Interest/Information System:

RCRAInfo is a national information system that supports the Resource Conservation and Recovery Act (RCRA) program through the tracking of events and activities related to facilities that generate, transport, and treat, store, or dispose of hazardous waste. RCRAInfo allows RCRA program staff to track the notification, permit, compliance, and corrective action activities required under RCRA.

[Click this hyperlink](#) while viewing on your computer to access additional FINDS: detail in the EDR Site Report.

ECHO:

Envid: 1000212446
Registry ID: 110004334159
DFR URL: <http://echo.epa.gov/detailed-facility-report?fid=110004334159>
Name: GENERAL PAPER GOODS MFG INC
Address: 253 36TH ST
City,State,Zip: BROOKLYN, NY 11232

NY MANIFEST:

Name: GENERAL PAPER GOODS
Address: 253 36TH ST
City,State,Zip: BROOKLYN, NY 11232-2407
Country: USA
EPA ID: NYD001368182
Facility Status: Not reported
Location Address 1: 253 36TH ST
Code: BP
Location Address 2: Not reported
Total Tanks: Not reported
Location City: BROOKLYN
Location State: NY
Location Zip: 11232
Location Zip 4: Not reported

NY MANIFEST:

EPAID: NYD001368182
Mailing Name: GENERAL PAPER GOODS
Mailing Contact: GENERAL PAPER GOODS
Mailing Address 1: 253 36TH ST
Mailing Address 2: Not reported
Mailing City: BROOKLYN
Mailing State: NY
Mailing Zip: 11232
Mailing Zip 4: Not reported
Mailing Country: USA
Mailing Phone: 7187882500

Map ID
Direction
Distance
Elevation

MAP FINDINGS

Site

Database(s) EDR ID Number
EPA ID Number

O139 **INDUSTRY CITY ASSOCIATES**
ESE **253 36TH STREET**
1/8-1/4 **BROOKLYN, NY 11232**
0.127 mi.
668 ft. **Site 9 of 10 in cluster O**

NY AST **A100304597**
N/A

Relative:
Higher
Actual:
13 ft.

AST:
Name: INDUSTRY CITY ASSOCIATES
Address: 253 36TH STREET
City,State,Zip: BROOKLYN, NY 11232
Region: STATE
DEC Region: 2
Site Status: Active
Facility Id: 2-286362
Program Type: PBS
UTM X: 583924.86152
UTM Y: 4501060.66790
Expiration Date: 08/19/2023
Site Type: Apartment Building/Office Building

Affiliation Records:

Site Id: 12768
Affiliation Type: Facility Operator
Company Name: INDUSTRY CITY ASSOCIATES
Contact Type: Not reported
Contact Name: INDUSTRY CITY ASSOC.
Address1: Not reported
Address2: Not reported
City: Not reported
State: NN
Zip Code: Not reported
Country Code: 001
Phone: (347) 417-8424
EMail: Not reported
Fax Number: Not reported
Modified By: ACDANIEL
Date Last Modified: 2018-07-10

Site Id: 12768
Affiliation Type: Facility Owner
Company Name: 1-10 BUSH TERMINAL OWNER LP
Contact Type: DIRECTOR OF ENGINEERING
Contact Name: CHRIS QUIRION
Address1: 220 36TH STRET, 2A
Address2: Not reported
City: BROOKLYN
State: NY
Zip Code: 11232
Country Code: 001
Phone: (347) 417-8424
EMail: CQUIRION@INDUSTRYCITY.COM
Fax Number: Not reported
Modified By: ACDANIEL
Date Last Modified: 2018-07-10

Site Id: 12768
Affiliation Type: Emergency Contact
Company Name: 1-10 BUSH TERMINAL OWNER LP
Contact Type: Not reported
Contact Name: CHRIS QUIRION

Map ID
Direction
Distance
Elevation

MAP FINDINGS

Site

Database(s)

EDR ID Number
EPA ID Number

INDUSTRY CITY ASSOCIATES (Continued)

A100304597

Address1: Not reported
Address2: Not reported
City: Not reported
State: NN
Zip Code: Not reported
Country Code: 999
Phone: (347) 417-8424
EMail: Not reported
Fax Number: Not reported
Modified By: ACDANIEL
Date Last Modified: 2018-11-21

Site Id: 12768
Affiliation Type: Mail Contact
Company Name: INDUSTRY CITY ASSOCIATES
Contact Type: Not reported
Contact Name: CHRIS QUIRION
Address1: 220 36TH STREET
Address2: 2A
City: BROOKLYN
State: NY
Zip Code: 11232
Country Code: 001
Phone: (347) 417-8424
EMail: CQUIRION@INDUSTRYCITY.COM
Fax Number: Not reported
Modified By: ACDANIEL
Date Last Modified: 2018-07-10

Tank Info:

Tank Number: 003
Tank Id: 16559
Material Code: 0002
Common Name of Substance: #4 Fuel Oil (On-Site Consumption)

Equipment Records:

G02 - Tank Secondary Containment - Vault (w/access)
I05 - Overfill - Vent Whistle
C01 - Pipe Location - Aboveground
H00 - Tank Leak Detection - None
J02 - Dispenser - Suction Dispenser
A00 - Tank Internal Protection - None
B01 - Tank External Protection - Painted/Asphalt Coating
D01 - Pipe Type - Steel/Carbon Steel/Iron
F01 - Pipe External Protection - Painted/Asphalt Coating
L00 - Piping Leak Detection - None

Tank Location: Aboveground - on saddles, legs, racks, etc.... Tank bottom is elevated above grade or tank pad, allowing visual inspection.

Tank Type: Steel/Carbon Steel/Iron
Tank Status: In Service
Pipe Model: Not reported
Install Date: 04/04/2016
Capacity Gallons: 6000
Tightness Test Method: -
Date Test: Not reported

Map ID
Direction
Distance
Elevation

MAP FINDINGS

Site

Database(s)

EDR ID Number
EPA ID Number

INDUSTRY CITY ASSOCIATES (Continued)

A100304597

Next Test Date: Not reported
Date Tank Closed: Not reported
Register: True
Modified By: ACDANIEL
Last Modified: 07/10/2018
Material Name: #2 fuel oil (on-site consumption)

**U140
SW
1/8-1/4
0.133 mi.
704 ft.**

**GILMOUR SUPPLY CO.
4101 FIRST AVENUE
BROOKLYN, NY 11232**

**NY UST U003107152
N/A**

Site 1 of 13 in cluster U

**Relative:
Higher
Actual:
12 ft.**

UST:
Name: GILMOUR SUPPLY CO.
Address: 4101 FIRST AVENUE
City,State,Zip: BROOKLYN, NY 11232-3393
Id/Status: 2-005436 / Unregulated/Closed
Program Type: PBS
Region: STATE
DEC Region: 2
Expiration Date: N/A
UTM X: 583376.32971
UTM Y: 4500952.21707
Site Type: Other

Affiliation Records:
Site Id: 57
Affiliation Type: Facility Owner
Company Name: A.B.G. COMPANY INC.
Contact Type: Not reported
Contact Name: Not reported
Address1: 152 41ST STREET
Address2: Not reported
City: BROOKLYN
State: NY
Zip Code: 11232
Country Code: 001
Phone: (718) 832-7900
EMail: Not reported
Fax Number: Not reported
Modified By: TRANSLAT
Date Last Modified: 2004-03-04

Site Id: 57
Affiliation Type: Mail Contact
Company Name: A.B.G. COMPANY, INC.
Contact Type: Not reported
Contact Name: ALFRED F. ZATORSKI
Address1: 627 RATHBURN AVENUE
Address2: Not reported
City: STATEN ISLAND
State: NY
Zip Code: 10312-2612
Country Code: 001
Phone: (718) 227-0186
EMail: Not reported
Fax Number: Not reported

Map ID
Direction
Distance
Elevation

MAP FINDINGS

Site

Database(s)

EDR ID Number
EPA ID Number

GILMOUR SUPPLY CO. (Continued)

U003107152

Modified By: TRANSLAT
Date Last Modified: 2004-03-04

Site Id: 57
Affiliation Type: Facility Operator
Company Name: GILMOUR SUPPLY CO.
Contact Type: Not reported
Contact Name: ROBERT KRUGER
Address1: Not reported
Address2: Not reported
City: Not reported
State: NN
Zip Code: Not reported
Country Code: 001
Phone: (718) 832-7900
EMail: Not reported
Fax Number: Not reported
Modified By: TRANSLAT
Date Last Modified: 2004-03-04

Site Id: 57
Affiliation Type: Emergency Contact
Company Name: A.B.G. COMPANY INC.
Contact Type: Not reported
Contact Name: ALAN GILMOUR
Address1: Not reported
Address2: Not reported
City: Not reported
State: NN
Zip Code: Not reported
Country Code: 001
Phone: (718) 832-7900
EMail: Not reported
Fax Number: Not reported
Modified By: TRANSLAT
Date Last Modified: 2004-03-04

Tank Info:

Tank Number: 001
Tank ID: 26810
Tank Status: Closed - Removed
Material Name: Closed - Removed
Capacity Gallons: 550
Install Date: Not reported
Date Tank Closed: 03/17/1998
Registered: True
Tank Location: Underground
Tank Type: Steel/carbon steel
Material Code: 0008
Common Name of Substance: Diesel

Tightness Test Method: NN
Date Test: Not reported
Next Test Date: Not reported
Pipe Model: Not reported
Modified By: TRANSLAT

Map ID
Direction
Distance
Elevation

MAP FINDINGS

Site

Database(s)

EDR ID Number
EPA ID Number

GILMOUR SUPPLY CO. (Continued)

U003107152

Last Modified: 04/14/2017

Equipment Records:

H00 - Tank Leak Detection - None
I00 - Overfill - None
B00 - Tank External Protection - None
D02 - Pipe Type - Galvanized Steel
F00 - Pipe External Protection - None
C02 - Pipe Location - Underground/On-ground
G00 - Tank Secondary Containment - None
J02 - Dispenser - Suction Dispenser
A00 - Tank Internal Protection - None

Tank Number: 002
Tank ID: 26811
Tank Status: Closed - Removed
Material Name: Closed - Removed
Capacity Gallons: 550
Install Date: Not reported
Date Tank Closed: 03/17/1998
Registered: True
Tank Location: Underground
Tank Type: Steel/carbon steel
Material Code: 0008
Common Name of Substance: Diesel

Tightness Test Method: 03
Date Test: 05/01/1996
Next Test Date: Not reported
Pipe Model: Not reported
Modified By: TRANSLAT
Last Modified: 04/14/2017

Equipment Records:

H00 - Tank Leak Detection - None
I00 - Overfill - None
B00 - Tank External Protection - None
D02 - Pipe Type - Galvanized Steel
F00 - Pipe External Protection - None
C02 - Pipe Location - Underground/On-ground
G00 - Tank Secondary Containment - None
J02 - Dispenser - Suction Dispenser
A00 - Tank Internal Protection - None

Tank Number: 003
Tank ID: 26812
Tank Status: Closed - Removed
Material Name: Closed - Removed
Capacity Gallons: 550
Install Date: Not reported
Date Tank Closed: 03/17/1998
Registered: True
Tank Location: Underground
Tank Type: Steel/carbon steel
Material Code: 0008
Common Name of Substance: Diesel

Map ID
Direction
Distance
Elevation

MAP FINDINGS

Site

Database(s)

EDR ID Number
EPA ID Number

GILMOUR SUPPLY CO. (Continued)

U003107152

Tightness Test Method: 03
Date Test: 05/01/1996
Next Test Date: Not reported
Pipe Model: Not reported
Modified By: TRANSLAT
Last Modified: 04/14/2017

Equipment Records:

H00 - Tank Leak Detection - None
I00 - Overfill - None
B00 - Tank External Protection - None
D02 - Pipe Type - Galvanized Steel
F00 - Pipe External Protection - None
J02 - Dispenser - Suction Dispenser
C02 - Pipe Location - Underground/On-ground
G00 - Tank Secondary Containment - None
A00 - Tank Internal Protection - None

Tank Number: 004
Tank ID: 26813
Tank Status: Closed - Removed
Material Name: Closed - Removed
Capacity Gallons: 550
Install Date: Not reported
Date Tank Closed: 03/17/1998
Registered: True
Tank Location: Underground
Tank Type: Steel/carbon steel
Material Code: 0008
Common Name of Substance: Diesel

Tightness Test Method: 03
Date Test: 05/01/1996
Next Test Date: Not reported
Pipe Model: Not reported
Modified By: TRANSLAT
Last Modified: 04/14/2017

Equipment Records:

C02 - Pipe Location - Underground/On-ground
G00 - Tank Secondary Containment - None
J02 - Dispenser - Suction Dispenser
B00 - Tank External Protection - None
D02 - Pipe Type - Galvanized Steel
F00 - Pipe External Protection - None
H00 - Tank Leak Detection - None
I00 - Overfill - None
A00 - Tank Internal Protection - None

MAP FINDINGS

Map ID
Direction
Distance
Elevation

Site

Database(s)

EDR ID Number
EPA ID Number

U141
SW
1/8-1/4
0.134 mi.
707 ft.

HARBORSIDE MGMT CORP.
4100 1ST AVENUE
BROOKLYN, NY 11232

Site 2 of 13 in cluster U

NY AST **A100194280**
N/A

Relative:
Higher

Actual:
11 ft.

AST:
Name: HARBORSIDE MGMT CORP.
Address: 4100 1ST AVENUE
City,State,Zip: BROOKLYN, NY 11232
Region: STATE
DEC Region: 2
Site Status: Active
Facility Id: 2-607270
Program Type: PBS
UTM X: 583343.41068
UTM Y: 4500975.33068
Expiration Date: 01/02/2007
Site Type: Manufacturing (Other than Chemical)/Processing

Affiliation Records:
Site Id: 29123
Affiliation Type: Facility Owner
Company Name: DOMINICK MASSA
Contact Type: Not reported
Contact Name: Not reported
Address1: ONE- 43RD STREET
Address2: Not reported
City: BROOKLYN
State: NY
Zip Code: 11232
Country Code: 001
Phone: (718) 832-4585
EMail: Not reported
Fax Number: Not reported
Modified By: TRANSLAT
Date Last Modified: 2004-03-04

Site Id: 29123
Affiliation Type: Mail Contact
Company Name: HARBORSIDE MGMT CORP.
Contact Type: Not reported
Contact Name: DOMINICK MASSA
Address1: ONE 43RD STREET
Address2: Not reported
City: BROOKLYN
State: NY
Zip Code: 11232
Country Code: 001
Phone: (718) 832-4585
EMail: Not reported
Fax Number: Not reported
Modified By: TRANSLAT
Date Last Modified: 2004-03-04

Site Id: 29123
Affiliation Type: Facility Operator
Company Name: HARBORSIDE MGMT CORP.
Contact Type: Not reported
Contact Name: DOMINICK MASSA

Map ID
Direction
Distance
Elevation

MAP FINDINGS

Site

Database(s)

EDR ID Number
EPA ID Number

HARBORSIDE MGMT CORP. (Continued)

A100194280

Address1: Not reported
Address2: Not reported
City: Not reported
State: NN
Zip Code: Not reported
Country Code: 001
Phone: (718) 832-4585
EMail: Not reported
Fax Number: Not reported
Modified By: TRANSLAT
Date Last Modified: 2004-03-04

Site Id: 29123
Affiliation Type: Emergency Contact
Company Name: DOMINICK MASSA
Contact Type: Not reported
Contact Name: DOMINICK MASSA
Address1: Not reported
Address2: Not reported
City: Not reported
State: NN
Zip Code: Not reported
Country Code: 001
Phone: (718) 836-7658
EMail: Not reported
Fax Number: Not reported
Modified By: TRANSLAT
Date Last Modified: 2004-03-04

Tank Info:

Tank Number: 001
Tank Id: 62647
Material Code: 0001
Common Name of Substance: #2 Fuel Oil (On-Site Consumption)

Equipment Records:

C01 - Pipe Location - Aboveground
I04 - Overfill - Product Level Gauge (A/G)
H00 - Tank Leak Detection - None
L09 - Piping Leak Detection - Exempt Suction Piping
A00 - Tank Internal Protection - None
B01 - Tank External Protection - Painted/Asphalt Coating
D01 - Pipe Type - Steel/Carbon Steel/Iron
F00 - Pipe External Protection - None
G00 - Tank Secondary Containment - None
J02 - Dispenser - Suction Dispenser

Tank Location: Aboveground - on saddles, legs, racks, etc.... Tank bottom is elevated above grade or tank pad, allowing visual inspection.

Tank Type: Steel/Carbon Steel/Iron
Tank Status: In Service
Pipe Model: Not reported
Install Date: Not reported
Capacity Gallons: 10000
Tightness Test Method: NN
Date Test: Not reported

Map ID
Direction
Distance
Elevation

MAP FINDINGS

Site

Database(s)

EDR ID Number
EPA ID Number

HARBORSIDE MGMT CORP. (Continued)

A100194280

Next Test Date: Not reported
Date Tank Closed: Not reported
Register: True
Modified By: TRANSLAT
Last Modified: 04/14/2017
Material Name: #2 fuel oil (on-site consumption)

U142
SW
1/8-1/4
0.136 mi.
716 ft.

BUSH TERMINAL - UNIT 'B'
4104 1ST AVENUE
BROOKLYN, NY 11232

NY AST **A100364515**
N/A

Site 3 of 13 in cluster U

Relative:
Higher
Actual:
11 ft.

AST:
Name: BUSH TERMINAL - UNIT 'B'
Address: 4104 1ST AVENUE
City,State,Zip: BROOKLYN, NY 11232
Region: STATE
DEC Region: 2
Site Status: Active
Facility Id: 2-604841
Program Type: PBS
UTM X: 583355.89379
UTM Y: 4500980.96419
Expiration Date: 11/29/2020
Site Type: Manufacturing (Other than Chemical)/Processing

Affiliation Records:
Site Id: 26710
Affiliation Type: Facility Operator
Company Name: BUSH TERMINAL - UNIT B
Contact Type: Not reported
Contact Name: CESAR LARA
Address1: Not reported
Address2: Not reported
City: Not reported
State: NN
Zip Code: Not reported
Country Code: 001
Phone: (646) 306-3947
EMail: Not reported
Fax Number: Not reported
Modified By: NTFREEMA
Date Last Modified: 2015-11-16

Site Id: 26710
Affiliation Type: Facility Owner
Company Name: NYC ECONOMIC DEVELOPMENT CORP.
Contact Type: FACILITIES DIRECTOR
Contact Name: DAVID ANEIRO
Address1: 110 WILLIAM STREET - 6TH FLOOR
Address2: Not reported
City: NEW YORK
State: NY
Zip Code: 10038
Country Code: 001
Phone: (212) 619-5000
EMail: Not reported

Map ID
Direction
Distance
Elevation

MAP FINDINGS

Site

Database(s)

EDR ID Number
EPA ID Number

BUSH TERMINAL - UNIT 'B' (Continued)

A100364515

Fax Number: Not reported
Modified By: NTFREEMA
Date Last Modified: 2015-11-16

Site Id: 26710
Affiliation Type: Emergency Contact
Company Name: NYC ECONOMIC DEVELOPMENT CORP.
Contact Type: Not reported
Contact Name: NYCEDC OPERATION CENTER
Address1: Not reported
Address2: Not reported
City: Not reported
State: NN
Zip Code: Not reported
Country Code: 999
Phone: (212) 312-3800
EMail: Not reported
Fax Number: Not reported
Modified By: NTFREEMA
Date Last Modified: 2015-11-16

Site Id: 26710
Affiliation Type: Mail Contact
Company Name: NYC ECONOMIC DEVELOPMENT CORP.
Contact Type: Not reported
Contact Name: DAVID ANEIRO
Address1: 110 WILLIAM STREET
Address2: 6TH FLOOR
City: NEW YORK
State: NY
Zip Code: 10038
Country Code: 001
Phone: (718) 630-2430
EMail: DANEIRO@EDC.NYC
Fax Number: Not reported
Modified By: NTFREEMA
Date Last Modified: 2015-11-16

Tank Info:

Tank Number: 001
Tank Id: 59002
Material Code: 0001
Common Name of Substance: #2 Fuel Oil (On-Site Consumption)

Equipment Records:

J02 - Dispenser - Suction Dispenser
G02 - Tank Secondary Containment - Vault (w/access)
I04 - Overfill - Product Level Gauge (A/G)
C01 - Pipe Location - Aboveground
F00 - Pipe External Protection - None
E02 - Piping Secondary Containment - Vault (with Access)
L09 - Piping Leak Detection - Exempt Suction Piping
H00 - Tank Leak Detection - None
K00 - Spill Prevention - None
A00 - Tank Internal Protection - None

Map ID
Direction
Distance
Elevation

MAP FINDINGS

Site

Database(s)

EDR ID Number
EPA ID Number

BUSH TERMINAL - UNIT 'B' (Continued)

A100364515

Tank Location: B01 - Tank External Protection - Painted/Asphalt Coating
D01 - Pipe Type - Steel/Carbon Steel/Iron
Aboveground - on saddles, legs, racks, etc.... Tank bottom is elevated above grade or tank pad, allowing visual inspection.

Tank Type: Steel/Carbon Steel/Iron

Tank Status: In Service

Pipe Model: Not reported

Install Date: 01/01/1998

Capacity Gallons: 10000

Tightness Test Method: NN

Date Test: Not reported

Next Test Date: Not reported

Date Tank Closed: Not reported

Register: True

Modified By: NTFREEMA

Last Modified: 04/14/2017

Material Name: #2 fuel oil (on-site consumption)

S143
East
1/8-1/4
0.142 mi.
750 ft.

VIRGINIA DARE EXTRACT CO. INC.
882 THIRD AVENUE
BROOKLYN, NY 11232

PA MANIFEST **S111771540**
N/A

Site 2 of 8 in cluster S

Relative:
Higher
Actual:
12 ft.

Manifest Details:

Year: 2010

Manifest Number: 000895423GBF

Manifest Type: TSD Copy

Generator EPA Id: NYD001651884

Generator Date: 03/11/2010

Mailing Address: Not reported

Mailing City,St,Zip: Not reported

Contact Name: Not reported

Contact Phone: NULL

TSD EPA Id: PAD067098822

TSD Date: Not reported

TSD Facility Name: CYCLE CHEM INC

TSD Facility Address: 550 INDUSTRIAL DRIVE

TSD Facility City: LEWISBERRY

TSD Facility State: PA

Facility Telephone: Not reported

Page Number: 1

Line Number: 2

Waste Number: U056

Container Number: 1

Container Type: Fiberboard or plastic drums, barrels, kegs

Waste Quantity: 100

Unit: Pounds

Handling Code: Not reported

TSP EPA Id: Not reported

Date TSP Sig: Not reported

Year: 2010

Manifest Number: 000895424GBF

Manifest Type: TSD Copy

Generator EPA Id: NYD001651884

Generator Date: 03/11/2010

Mailing Address: Not reported

Map ID
Direction
Distance
Elevation

MAP FINDINGS

Site

Database(s)

EDR ID Number
EPA ID Number

VIRGINIA DARE EXTRACT CO. INC. (Continued)

S111771540

Mailing City,St,Zip: Not reported
Contact Name: Not reported
Contact Phone: NULL
TSD EPA Id: PAD067098822
TSD Date: Not reported
TSD Facility Name: CYCLE CHEM INC
TSD Facility Address: 550 INDUSTRIAL DRIVE
TSD Facility City: LEWISBERRY
TSD Facility State: PA
Facility Telephone: Not reported
Page Number: 1
Line Number: 2
Waste Number: D002
Container Number: 1
Container Type: Fiberboard or plastic drums, barrels, kegs
Waste Quantity: 2
Unit: Pounds
Handling Code: Not reported
TSP EPA Id: Not reported
Date TSP Sig: Not reported

Year: 2010
Manifest Number: 000895424GBF
Manifest Type: TSD Copy
Generator EPA Id: NYD001651884
Generator Date: 03/11/2010
Mailing Address: Not reported
Mailing City,St,Zip: Not reported
Contact Name: Not reported
Contact Phone: NULL
TSD EPA Id: PAD067098822
TSD Date: Not reported
TSD Facility Name: CYCLE CHEM INC
TSD Facility Address: 550 INDUSTRIAL DRIVE
TSD Facility City: LEWISBERRY
TSD Facility State: PA
Facility Telephone: Not reported
Page Number: 1
Line Number: 3
Waste Number: D002
Container Number: 1
Container Type: Fiberboard or plastic drums, barrels, kegs
Waste Quantity: 2
Unit: Pounds
Handling Code: Not reported
TSP EPA Id: Not reported
Date TSP Sig: Not reported

Year: 2010
Manifest Number: 000895424GBF
Manifest Type: TSD Copy
Generator EPA Id: NYD001651884
Generator Date: 03/11/2010
Mailing Address: Not reported
Mailing City,St,Zip: Not reported
Contact Name: Not reported
Contact Phone: NULL

Map ID
Direction
Distance
Elevation

MAP FINDINGS

Site

Database(s)

EDR ID Number
EPA ID Number

VIRGINIA DARE EXTRACT CO. INC. (Continued)

S111771540

TSD EPA Id: PAD067098822
TSD Date: Not reported
TSD Facility Name: CYCLE CHEM INC
TSD Facility Address: 550 INDUSTRIAL DRIVE
TSD Facility City: LEWISBERRY
TSD Facility State: PA
Facility Telephone: Not reported
Page Number: 1
Line Number: 4
Waste Number: D002
Container Number: 1
Container Type: Fiberboard or plastic drums, barrels, kegs
Waste Quantity: 8
Unit: Pounds
Handling Code: Not reported
TSP EPA Id: Not reported
Date TSP Sig: Not reported

Year: 2010
Manifest Number: 000895423GBF
Manifest Type: TSD Copy
Generator EPA Id: NYD001651884
Generator Date: 03/11/2010
Mailing Address: Not reported
Mailing City,St,Zip: Not reported
Contact Name: Not reported
Contact Phone: NULL
TSD EPA Id: PAD067098822
TSD Date: Not reported
TSD Facility Name: CYCLE CHEM INC
TSD Facility Address: 550 INDUSTRIAL DRIVE
TSD Facility City: LEWISBERRY
TSD Facility State: PA
Facility Telephone: Not reported
Page Number: 1
Line Number: 3
Waste Number: D002
Container Number: 1
Container Type: Fiberboard or plastic drums, barrels, kegs
Waste Quantity: 2
Unit: Pounds
Handling Code: Not reported
TSP EPA Id: Not reported
Date TSP Sig: Not reported

Year: 2010
Manifest Number: 000895423GBF
Manifest Type: TSD Copy
Generator EPA Id: NYD001651884
Generator Date: 03/11/2010
Mailing Address: Not reported
Mailing City,St,Zip: Not reported
Contact Name: Not reported
Contact Phone: NULL
TSD EPA Id: PAD067098822
TSD Date: Not reported
TSD Facility Name: CYCLE CHEM INC

Map ID
Direction
Distance
Elevation

MAP FINDINGS

Site

Database(s)

EDR ID Number
EPA ID Number

VIRGINIA DARE EXTRACT CO. INC. (Continued)

S111771540

TSD Facility Address: 550 INDUSTRIAL DRIVE
TSD Facility City: LEWISBERRY
TSD Facility State: PA
Facility Telephone: Not reported
Page Number: 1
Line Number: 1
Waste Number: D002
Container Number: 1
Container Type: Fiberboard or plastic drums, barrels, kegs
Waste Quantity: 80
Unit: Pounds
Handling Code: Not reported
TSP EPA Id: Not reported
Date TSP Sig: Not reported

Year: 2010
Manifest Number: 000895424GBF
Manifest Type: TSD Copy
Generator EPA Id: NYD001651884
Generator Date: 03/11/2010
Mailing Address: Not reported
Mailing City,St,Zip: Not reported
Contact Name: Not reported
Contact Phone: NULL
TSD EPA Id: PAD067098822
TSD Date: Not reported
TSD Facility Name: CYCLE CHEM INC
TSD Facility Address: 550 INDUSTRIAL DRIVE
TSD Facility City: LEWISBERRY
TSD Facility State: PA
Facility Telephone: Not reported
Page Number: 1
Line Number: 1
Waste Number: D002
Container Number: 1
Container Type: Fiberboard or plastic drums, barrels, kegs
Waste Quantity: 25
Unit: Pounds
Handling Code: Not reported
TSP EPA Id: Not reported
Date TSP Sig: Not reported

Year: 2010
Manifest Number: 000895424GBF
Manifest Type: TSD Copy
Generator EPA Id: NYD001651884
Generator Date: 03/11/2010
Mailing Address: Not reported
Mailing City,St,Zip: Not reported
Contact Name: Not reported
Contact Phone: NULL
TSD EPA Id: PAD067098822
TSD Date: Not reported
TSD Facility Name: CYCLE CHEM INC
TSD Facility Address: 550 INDUSTRIAL DRIVE
TSD Facility City: LEWISBERRY
TSD Facility State: PA

Map ID
Direction
Distance
Elevation

MAP FINDINGS

Site

Database(s)

EDR ID Number
EPA ID Number

VIRGINIA DARE EXTRACT CO. INC. (Continued)

S111771540

Facility Telephone: Not reported
Page Number: 1
Line Number: 1
Waste Number: D008
Container Number: 1
Container Type: Fiberboard or plastic drums, barrels, kegs
Waste Quantity: 25
Unit: Pounds
Handling Code: Not reported
TSP EPA Id: Not reported
Date TSP Sig: Not reported

Year: 2010
Manifest Number: 000895423GBF
Manifest Type: TSD Copy
Generator EPA Id: NYD001651884
Generator Date: 03/11/2010
Mailing Address: Not reported
Mailing City,St,Zip: Not reported
Contact Name: Not reported
Contact Phone: NULL
TSD EPA Id: PAD067098822
TSD Date: Not reported
TSD Facility Name: CYCLE CHEM INC
TSD Facility Address: 550 INDUSTRIAL DRIVE
TSD Facility City: LEWISBERRY
TSD Facility State: PA
Facility Telephone: Not reported
Page Number: 1
Line Number: 2
Waste Number: D001
Container Number: 1
Container Type: Fiberboard or plastic drums, barrels, kegs
Waste Quantity: 100
Unit: Pounds
Handling Code: Not reported
TSP EPA Id: Not reported
Date TSP Sig: Not reported

Year: 2010
Manifest Number: 000895423GBF
Manifest Type: TSD Copy
Generator EPA Id: NYD001651884
Generator Date: 03/11/2010
Mailing Address: Not reported
Mailing City,St,Zip: Not reported
Contact Name: Not reported
Contact Phone: NULL
TSD EPA Id: PAD067098822
TSD Date: Not reported
TSD Facility Name: CYCLE CHEM INC
TSD Facility Address: 550 INDUSTRIAL DRIVE
TSD Facility City: LEWISBERRY
TSD Facility State: PA
Facility Telephone: Not reported
Page Number: 1
Line Number: 2

Map ID
 Direction
 Distance
 Elevation

MAP FINDINGS

Site

Database(s)

EDR ID Number
 EPA ID Number

VIRGINIA DARE EXTRACT CO. INC. (Continued)

S111771540

Waste Number: U002
 Container Number: 1
 Container Type: Fiberboard or plastic drums, barrels, kegs
 Waste Quantity: 100
 Unit: Pounds
 Handling Code: Not reported
 TSP EPA Id: Not reported
 Date TSP Sig: Not reported

[Click this hyperlink](#) while viewing on your computer to access
 7 additional PA_MANIFEST: record(s) in the EDR Site Report.

S144
East
1/8-1/4
0.142 mi.
750 ft.

L M RABINOWITZ & CO INC
882 3RD AVE 9TH FLOOR
BROOKLYN, NY 11232

RCRA NonGen / NLR
FINDS
ECHO
NY MANIFEST

1004760926
NYR000065383

Site 3 of 8 in cluster S

Relative:
Higher

RCRA NonGen / NLR:

Actual:
12 ft.

Date Form Received by Agency:	20070101
Handler Name:	L M RABINOWITZ & CO INC
Handler Address:	882 3RD AVE 9TH FLOOR
Handler City,State,Zip:	BROOKLYN, NY 11232
EPA ID:	NYR000065383
Contact Name:	RICHARD NONNA
Contact Address:	3RD AVE 9TH FLOOR
Contact City,State,Zip:	BROOKLYN, NY 11232
Contact Telephone:	718-788-2003
Contact Fax:	Not reported
Contact Email:	Not reported
Contact Title:	Not reported
EPA Region:	02
Land Type:	Private
Federal Waste Generator Description:	Not a generator, verified
Non-Notifier:	Not reported
Biennial Report Cycle:	Not reported
Accessibility:	Not reported
Active Site Indicator:	Not reported
State District Owner:	NY
State District:	NYSDEC R2
Mailing Address:	3RD AVE 9TH FLOOR
Mailing City,State,Zip:	BROOKLYN, NY 11232
Owner Name:	INDUSTRY CITY ASSOCIATES
Owner Type:	Private
Operator Name:	INDUSTRY CITY ASSOCIATES
Operator Type:	Private
Short-Term Generator Activity:	No
Importer Activity:	No
Mixed Waste Generator:	No
Transporter Activity:	No
Transfer Facility Activity:	No
Recycler Activity with Storage:	No
Small Quantity On-Site Burner Exemption:	No
Smelting Melting and Refining Furnace Exemption:	No
Underground Injection Control:	No
Off-Site Waste Receipt:	No
Universal Waste Indicator:	No
Universal Waste Destination Facility:	No

Map ID
Direction
Distance
Elevation

MAP FINDINGS

Site

Database(s)

EDR ID Number
EPA ID Number

L M RABINOWITZ & CO INC (Continued)

1004760926

Federal Universal Waste:	No
Active Site Fed-Reg Treatment Storage and Disposal Facility:	Not reported
Active Site Converter Treatment storage and Disposal Facility:	Not reported
Active Site State-Reg Treatment Storage and Disposal Facility:	Not reported
Active Site State-Reg Handler:	---
Federal Facility Indicator:	Not reported
Hazardous Secondary Material Indicator:	NN
Sub-Part K Indicator:	Not reported
Commercial TSD Indicator:	No
Treatment Storage and Disposal Type:	Not reported
2018 GPRA Permit Baseline:	Not on the Baseline
2018 GPRA Renewals Baseline:	Not on the Baseline
Permit Renewals Workload Universe:	Not reported
Permit Workload Universe:	Not reported
Permit Progress Universe:	Not reported
Post-Closure Workload Universe:	Not reported
Closure Workload Universe:	Not reported
202 GPRA Corrective Action Baseline:	No
Corrective Action Workload Universe:	No
Subject to Corrective Action Universe:	No
Non-TSDFs Where RCRA CA has Been Imposed Universe:	No
TSDFs Potentially Subject to CA Under 3004 (u)/(v) Universe:	No
TSDFs Only Subject to CA under Discretionary Auth Universe:	No
Corrective Action Priority Ranking:	No NCAPS ranking
Environmental Control Indicator:	No
Institutional Control Indicator:	No
Human Exposure Controls Indicator:	N/A
Groundwater Controls Indicator:	N/A
Operating TSDF Universe:	Not reported
Full Enforcement Universe:	Not reported
Significant Non-Complier Universe:	No
Unaddressed Significant Non-Complier Universe:	No
Addressed Significant Non-Complier Universe:	No
Significant Non-Complier With a Compliance Schedule Universe:	No
Financial Assurance Required:	Not reported
Handler Date of Last Change:	20150414
Recognized Trader-Importer:	No
Recognized Trader-Exporter:	No
Importer of Spent Lead Acid Batteries:	No
Exporter of Spent Lead Acid Batteries:	No
Recycler Activity Without Storage:	Not reported
Manifest Broker:	Not reported
Sub-Part P Indicator:	No

Hazardous Waste Summary:

Waste Code:	D002
Waste Description:	CORROSIVE WASTE

Waste Code:	D007
Waste Description:	CHROMIUM

Handler - Owner Operator:

Owner/Operator Indicator:	Owner
Owner/Operator Name:	INDUSTRY CITY ASSOCIATES
Legal Status:	Private

Map ID
Direction
Distance
Elevation

MAP FINDINGS

Site

Database(s)

EDR ID Number
EPA ID Number

L M RABINOWITZ & CO INC (Continued)

1004760926

Date Became Current:	Not reported
Date Ended Current:	Not reported
Owner/Operator Address:	241 37TH ST
Owner/Operator City,State,Zip:	BROOKLYN, NY 11232
Owner/Operator Telephone:	718-965-6450
Owner/Operator Telephone Ext:	Not reported
Owner/Operator Fax:	Not reported
Owner/Operator Email:	Not reported
Owner/Operator Indicator:	Operator
Owner/Operator Name:	INDUSTRY CITY ASSOCIATES
Legal Status:	Private
Date Became Current:	Not reported
Date Ended Current:	Not reported
Owner/Operator Address:	241 37TH ST
Owner/Operator City,State,Zip:	BROOKLYN, NY 11232
Owner/Operator Telephone:	718-965-6450
Owner/Operator Telephone Ext:	Not reported
Owner/Operator Fax:	Not reported
Owner/Operator Email:	Not reported
Owner/Operator Indicator:	Owner
Owner/Operator Name:	INDUSTRY CITY ASSOCIATES
Legal Status:	Private
Date Became Current:	Not reported
Date Ended Current:	Not reported
Owner/Operator Address:	241 37TH ST
Owner/Operator City,State,Zip:	BROOKLYN, NY 11232
Owner/Operator Telephone:	718-965-6450
Owner/Operator Telephone Ext:	Not reported
Owner/Operator Fax:	Not reported
Owner/Operator Email:	Not reported

Historic Generators:

Receive Date:	20060101
Handler Name:	L M RABINOWITZ & CO INC
Federal Waste Generator Description:	Not a generator, verified
State District Owner:	NY
Large Quantity Handler of Universal Waste:	No
Recognized Trader Importer:	No
Recognized Trader Exporter:	No
Spent Lead Acid Battery Importer:	No
Spent Lead Acid Battery Exporter:	No
Current Record:	No
Non Storage Recycler Activity:	Not reported
Electronic Manifest Broker:	Not reported

Receive Date:	20070101
Handler Name:	L M RABINOWITZ & CO INC
Federal Waste Generator Description:	Not a generator, verified
State District Owner:	NY
Large Quantity Handler of Universal Waste:	No
Recognized Trader Importer:	No
Recognized Trader Exporter:	No
Spent Lead Acid Battery Importer:	No
Spent Lead Acid Battery Exporter:	No
Current Record:	Yes

Map ID
Direction
Distance
Elevation

MAP FINDINGS

Site

Database(s)

EDR ID Number
EPA ID Number

L M RABINOWITZ & CO INC (Continued)

1004760926

Non Storage Recycler Activity: Not reported
Electronic Manifest Broker: Not reported

Receive Date: 19991231
Handler Name: L M RABINOWITZ & CO INC
Federal Waste Generator Description: Conditionally Exempt Small Quantity Generator
State District Owner: NY
Large Quantity Handler of Universal Waste: No
Recognized Trader Importer: No
Recognized Trader Exporter: No
Spent Lead Acid Battery Importer: No
Spent Lead Acid Battery Exporter: No
Current Record: No
Non Storage Recycler Activity: Not reported
Electronic Manifest Broker: Not reported

List of NAICS Codes and Descriptions:
NAICS Codes: No NAICS Codes Found

Facility Has Received Notices of Violations:
Violations: No Violations Found

Evaluation Action Summary:
Evaluations: No Evaluations Found

FINDS:
Registry ID: 110004550067

Click Here:

Environmental Interest/Information System:
RCRAInfo is a national information system that supports the Resource Conservation and Recovery Act (RCRA) program through the tracking of events and activities related to facilities that generate, transport, and treat, store, or dispose of hazardous waste. RCRAInfo allows RCRA program staff to track the notification, permit, compliance, and corrective action activities required under RCRA.

[Click this hyperlink](#) while viewing on your computer to access additional FINDS: detail in the EDR Site Report.

ECHO:
Envid: 1004760926
Registry ID: 110004550067
DFR URL: <http://echo.epa.gov/detailed-facility-report?fid=110004550067>
Name: L M RABINOWITZ & CO INC
Address: 882 3RD AVE 9TH FLOOR
City,State,Zip: BROOKLYN, NY 11232

NY MANIFEST:
Name: LM INDUSTRIES CO
Address: 882 3RD AVE 9TH FLOOR
City,State,Zip: BROOKLYN, NY 11232
Country: USA
EPA ID: NYR000065383

Map ID
Direction
Distance
Elevation

MAP FINDINGS

Site

Database(s)

EDR ID Number
EPA ID Number

L M RABINOWITZ & CO INC (Continued)

1004760926

Facility Status: Not reported
Location Address 1: INDUSTRY CITY 882 3RD AVE
Code: BP
Location Address 2: Not reported
Total Tanks: Not reported
Location City: BROOKLYN
Location State: NY
Location Zip: 11232
Location Zip 4: Not reported

NY MANIFEST:

EPAID: NYR000065383
Mailing Name: LM INDUSTRIES CO
Mailing Contact: RICHARD NONNA
Mailing Address 1: INDUSTRY CITY 882 3RD AVE
Mailing Address 2: Not reported
Mailing City: BROOKLYN
Mailing State: NY
Mailing Zip: 11232
Mailing Zip 4: Not reported
Mailing Country: USA
Mailing Phone: 7187882003

S145
East
1/8-1/4
0.142 mi.
750 ft.

JAMESTOWN COMMERCIAL MANAGEMENT
882 3RD AVE.
BROOKLYN, NY 11232
Site 4 of 8 in cluster S

NY AST **A100304629**
N/A

Relative:
Higher
Actual:
12 ft.

AST:
Name: JAMESTOWN COMMERCIAL MANAGEMENT
Address: 882 3RD AVE.
City,State,Zip: BROOKLYN, NY 11232
Region: STATE
DEC Region: 2
Site Status: Unregulated/Closed
Facility Id: 2-610527
Program Type: PBS
UTM X: 584135.54014
UTM Y: 4501231.70661
Expiration Date: N/A
Site Type: Other

Affiliation Records:

Site Id: 379310
Affiliation Type: Emergency Contact
Company Name: 1-10 BUSH TERMINAL OWNER LP
Contact Type: Not reported
Contact Name: CHRIS QUIRION
Address1: Not reported
Address2: Not reported
City: Not reported
State: NN
Zip Code: Not reported
Country Code: 999
Phone: (347) 417-8424
EMail: Not reported
Fax Number: Not reported

Map ID
Direction
Distance
Elevation

MAP FINDINGS

Site

Database(s)

EDR ID Number
EPA ID Number

JAMESTOWN COMMERCIAL MANAGEMENT (Continued)

A100304629

Modified By: ACDANIEL
Date Last Modified: 2018-11-21

Site Id: 379310
Affiliation Type: Facility Operator
Company Name: JAMESTOWN COMMERCIAL MANAGEMENT
Contact Type: Not reported
Contact Name: INDUSTRY CITY ASSOC.
Address1: Not reported
Address2: Not reported
City: Not reported
State: NN
Zip Code: Not reported
Country Code: 001
Phone: (347) 417-8424 300
EMail: Not reported
Fax Number: Not reported
Modified By: ACDANIEL
Date Last Modified: 2018-11-21

Site Id: 379310
Affiliation Type: Facility Owner
Company Name: 1-10 BUSH TERMINAL OWNER LP
Contact Type: EXEC. DIRECTOR
Contact Name: JAMESTOWN COMMERCIAL MGMT
Address1: 220 36TH STREET
Address2: Not reported
City: BROOKLYN
State: NY
Zip Code: 11232
Country Code: 001
Phone: (347) 417-8424
EMail: Not reported
Fax Number: Not reported
Modified By: ACDANIEL
Date Last Modified: 2018-11-21

Site Id: 379310
Affiliation Type: Mail Contact
Company Name: INDUSTRY CITY ASSOC.,
Contact Type: Not reported
Contact Name: CHRIS QUIRION
Address1: 220 36TH STREET
Address2: Not reported
City: BROOKLYN
State: NY
Zip Code: 11232
Country Code: 001
Phone: (247) 417-8424
EMail: CQUIRION@INDUSTRYCITY.COM
Fax Number: Not reported
Modified By: ACDANIEL
Date Last Modified: 2018-11-21

Tank Info:

Tank Number: 001

Map ID
Direction
Distance
Elevation

MAP FINDINGS

Site

Database(s)

EDR ID Number
EPA ID Number

JAMESTOWN COMMERCIAL MANAGEMENT (Continued)

A100304629

Tank Id: 216615
Material Code: 0001
Common Name of Substance: #2 Fuel Oil (On-Site Consumption)

Equipment Records:

H01 - Tank Leak Detection - Interstitial - Electronic Monitoring
K00 - Spill Prevention - None
A00 - Tank Internal Protection - None
B01 - Tank External Protection - Painted/Asphalt Coating
D01 - Pipe Type - Steel/Carbon Steel/Iron
F01 - Pipe External Protection - Painted/Asphalt Coating
I02 - Overfill - High Level Alarm
E00 - Piping Secondary Containment - None
C01 - Pipe Location - Aboveground
J02 - Dispenser - Suction Dispenser
L01 - Piping Leak Detection - Interstitial - Electronic Monitoring
G02 - Tank Secondary Containment - Vault (w/access)

Tank Location: Aboveground - on saddles, legs, racks, etc.... Tank bottom is elevated above grade or tank pad, allowing visual inspection.

Tank Type: Steel/Carbon Steel/Iron
Tank Status: Closed - Removed
Pipe Model: Not reported
Install Date: 02/21/2007
Capacity Gallons: 2500
Tightness Test Method: -
Date Test: Not reported
Next Test Date: Not reported
Date Tank Closed: 08/18/2013
Register: True
Modified By: JAAVERSA
Last Modified: 12/11/2018
Material Name: #2 fuel oil (on-site consumption)

Tank Number: 002
Tank Id: 247510
Material Code: 0001
Common Name of Substance: #2 Fuel Oil (On-Site Consumption)

Equipment Records:

H01 - Tank Leak Detection - Interstitial - Electronic Monitoring
K00 - Spill Prevention - None
A00 - Tank Internal Protection - None
B01 - Tank External Protection - Painted/Asphalt Coating
D01 - Pipe Type - Steel/Carbon Steel/Iron
F01 - Pipe External Protection - Painted/Asphalt Coating
I02 - Overfill - High Level Alarm
E00 - Piping Secondary Containment - None
C01 - Pipe Location - Aboveground
J02 - Dispenser - Suction Dispenser
L01 - Piping Leak Detection - Interstitial - Electronic Monitoring
G02 - Tank Secondary Containment - Vault (w/access)

Tank Location: Aboveground - contact with impervious barrier... Tank bottom rests on impervious barrier, allowing visual indication of leaks.

Tank Type: Steel/Carbon Steel/Iron
Tank Status: Closed - Removed

Map ID
 Direction
 Distance
 Elevation

MAP FINDINGS

Site

Database(s)

EDR ID Number
 EPA ID Number

JAMESTOWN COMMERCIAL MANAGEMENT (Continued)

A100304629

Pipe Model: Not reported
 Install Date: 02/21/2007
 Capacity Gallons: 150
 Tightness Test Method: -
 Date Test: Not reported
 Next Test Date: Not reported
 Date Tank Closed: 08/18/2013
 Register: True
 Modified By: JAAVERSA
 Last Modified: 12/11/2018
 Material Name: #2 fuel oil (on-site consumption)

S146
East
1/8-1/4
0.142 mi.
750 ft.

VIRGINIA DARE EXTRACT CO INC
882 3RD AVE SUITE 6
BROOKLYN, NY 11232

RCRA-VSQG 1000441123
NY MANIFEST NYD001651884

Site 5 of 8 in cluster S

Relative:
Higher

RCRA-VSQG:

Actual:
12 ft.

Date Form Received by Agency: 20140828
 Handler Name: VIRGINIA DARE EXTRACT CO INC
 Handler Address: 882 3RD AVE SUITE 6
 Handler City,State,Zip: BROOKLYN, NY 11232-1902
 EPA ID: NYD001651884
 Contact Name: STEPHEN BALTER
 Contact Address: 3RD AVE SUITE 6
 Contact City,State,Zip: BROOKLYN, NY 11232-1902
 Contact Telephone: 718-788-1776
 Contact Fax: 718-768-3978
 Contact Email: SBALTER@VIRGINIADARE.COM
 Contact Title: VICE PRESIDENT OF FINANCE
 EPA Region: 02
 Land Type: Private
 Federal Waste Generator Description: Conditionally Exempt Small Quantity Generator
 Non-Notifier: Not reported
 Biennial Report Cycle: Not reported
 Accessibility: Not reported
 Active Site Indicator: Handler Activities
 State District Owner: NY
 State District: NYSDEC R2
 Mailing Address: 3RD AVE SUITE 6
 Mailing City,State,Zip: BROOKLYN, NY 11232-1902
 Owner Name: VIRGINIA DARE EXTRACT CO INC
 Owner Type: Private
 Operator Name: VIRGINIA DARE EXTRACT CO INC
 Operator Type: Private
 Short-Term Generator Activity: No
 Importer Activity: No
 Mixed Waste Generator: No
 Transporter Activity: No
 Transfer Facility Activity: No
 Recycler Activity with Storage: No
 Small Quantity On-Site Burner Exemption: No
 Smelting Melting and Refining Furnace Exemption: No
 Underground Injection Control: No
 Off-Site Waste Receipt: No
 Universal Waste Indicator: No
 Universal Waste Destination Facility: No

Map ID
Direction
Distance
Elevation

MAP FINDINGS

Site

Database(s)

EDR ID Number
EPA ID Number

VIRGINIA DARE EXTRACT CO INC (Continued)

1000441123

Federal Universal Waste:	No
Active Site Fed-Reg Treatment Storage and Disposal Facility:	Not reported
Active Site Converter Treatment storage and Disposal Facility:	Not reported
Active Site State-Reg Treatment Storage and Disposal Facility:	Not reported
Active Site State-Reg Handler:	---
Federal Facility Indicator:	Not reported
Hazardous Secondary Material Indicator:	NN
Sub-Part K Indicator:	Not reported
Commercial TSD Indicator:	No
Treatment Storage and Disposal Type:	Not reported
2018 GPRA Permit Baseline:	Not on the Baseline
2018 GPRA Renewals Baseline:	Not on the Baseline
Permit Renewals Workload Universe:	Not reported
Permit Workload Universe:	Not reported
Permit Progress Universe:	Not reported
Post-Closure Workload Universe:	Not reported
Closure Workload Universe:	Not reported
202 GPRA Corrective Action Baseline:	No
Corrective Action Workload Universe:	No
Subject to Corrective Action Universe:	No
Non-TSDFs Where RCRA CA has Been Imposed Universe:	No
TSDFs Potentially Subject to CA Under 3004 (u)/(v) Universe:	No
TSDFs Only Subject to CA under Discretionary Auth Universe:	No
Corrective Action Priority Ranking:	No NCAPS ranking
Environmental Control Indicator:	No
Institutional Control Indicator:	No
Human Exposure Controls Indicator:	N/A
Groundwater Controls Indicator:	N/A
Operating TSDF Universe:	Not reported
Full Enforcement Universe:	Not reported
Significant Non-Complier Universe:	No
Unaddressed Significant Non-Complier Universe:	No
Addressed Significant Non-Complier Universe:	No
Significant Non-Complier With a Compliance Schedule Universe:	No
Financial Assurance Required:	Not reported
Handler Date of Last Change:	20140905
Recognized Trader-Importer:	No
Recognized Trader-Exporter:	No
Importer of Spent Lead Acid Batteries:	No
Exporter of Spent Lead Acid Batteries:	No
Recycler Activity Without Storage:	Not reported
Manifest Broker:	Not reported
Sub-Part P Indicator:	No

Biennial: List of Years

Year: 2009

[Click Here for Biennial Reporting System Data:](#)

Year: 2007

[Click Here for Biennial Reporting System Data:](#)

Hazardous Waste Summary:

Waste Code: D001
Waste Description: IGNITABLE WASTE

Map ID
Direction
Distance
Elevation

MAP FINDINGS

Site

Database(s)

EDR ID Number
EPA ID Number

VIRGINIA DARE EXTRACT CO INC (Continued)

1000441123

Waste Code: NONE
Waste Description: Not Defined

Handler - Owner Operator:

Owner/Operator Indicator: Operator
Owner/Operator Name: PITNEY BOWES CORP
Legal Status: Private
Date Became Current: Not reported
Date Ended Current: Not reported
Owner/Operator Address: NOT REQUIRED
Owner/Operator City,State,Zip: NOT REQUIRED, WY 99999
Owner/Operator Telephone: 212-555-1212
Owner/Operator Telephone Ext: Not reported
Owner/Operator Fax: Not reported
Owner/Operator Email: Not reported

Owner/Operator Indicator: Operator
Owner/Operator Name: VIRGINIA DARE EXTRACT CO. INC.
Legal Status: Private
Date Became Current: 19231001
Date Ended Current: Not reported
Owner/Operator Address: 882 3RD AVE SUITE 6
Owner/Operator City,State,Zip: BROOKLYN, NY 11232-1902
Owner/Operator Telephone: Not reported
Owner/Operator Telephone Ext: Not reported
Owner/Operator Fax: Not reported
Owner/Operator Email: Not reported

Owner/Operator Indicator: Owner
Owner/Operator Name: PITNEY BOWES CORP
Legal Status: Private
Date Became Current: Not reported
Date Ended Current: Not reported
Owner/Operator Address: NOT REQUIRED
Owner/Operator City,State,Zip: NOT REQUIRED, WY 99999
Owner/Operator Telephone: 212-555-1212
Owner/Operator Telephone Ext: Not reported
Owner/Operator Fax: Not reported
Owner/Operator Email: Not reported

Owner/Operator Indicator: Operator
Owner/Operator Name: VIRGINIA DARE EXTRACT CO INC
Legal Status: Private
Date Became Current: 19230823
Date Ended Current: Not reported
Owner/Operator Address: Not reported
Owner/Operator City,State,Zip: Not reported
Owner/Operator Telephone: Not reported
Owner/Operator Telephone Ext: Not reported
Owner/Operator Fax: Not reported
Owner/Operator Email: Not reported

Owner/Operator Indicator: Operator
Owner/Operator Name: VIRGINIA DARE EXTRACT CO. INC.
Legal Status: Private
Date Became Current: 19231001
Date Ended Current: Not reported

Map ID
Direction
Distance
Elevation

MAP FINDINGS

Site

Database(s)

EDR ID Number
EPA ID Number

VIRGINIA DARE EXTRACT CO INC (Continued)

1000441123

Owner/Operator Address: 882 3RD AVE SUITE 6
Owner/Operator City,State,Zip: BROOKLYN, NY 11232-1902
Owner/Operator Telephone: Not reported
Owner/Operator Telephone Ext: Not reported
Owner/Operator Fax: Not reported
Owner/Operator Email: Not reported

Owner/Operator Indicator: Owner
Owner/Operator Name: VIRGINIA DARE EXTRACT CO INC
Legal Status: Private
Date Became Current: 19230823
Date Ended Current: Not reported
Owner/Operator Address: 882 3RD AVE SUITE 6
Owner/Operator City,State,Zip: BROOKLYN, NY 11232-1902
Owner/Operator Telephone: 718-788-1776
Owner/Operator Telephone Ext: Not reported
Owner/Operator Fax: Not reported
Owner/Operator Email: Not reported

Owner/Operator Indicator: Owner
Owner/Operator Name: VIRGINIA DARE EXTRACT CO. INC.
Legal Status: Private
Date Became Current: 19231001
Date Ended Current: Not reported
Owner/Operator Address: 882 3RD AVE SUITE 6
Owner/Operator City,State,Zip: BROOKLYN, NY 11232-1902
Owner/Operator Telephone: Not reported
Owner/Operator Telephone Ext: Not reported
Owner/Operator Fax: Not reported
Owner/Operator Email: Not reported

Owner/Operator Indicator: Owner
Owner/Operator Name: VIRGINIA DARE EXTRACT CO. INC.
Legal Status: Private
Date Became Current: 19231001
Date Ended Current: Not reported
Owner/Operator Address: 882 3RD AVE SUITE 6
Owner/Operator City,State,Zip: BROOKLYN, NY 11232-1902
Owner/Operator Telephone: Not reported
Owner/Operator Telephone Ext: Not reported
Owner/Operator Fax: Not reported
Owner/Operator Email: Not reported

Owner/Operator Indicator: Operator
Owner/Operator Name: VIRGINIA DARE EXTRACT CO. INC
Legal Status: Private
Date Became Current: 19230101
Date Ended Current: Not reported
Owner/Operator Address: 882 THIRD AVE
Owner/Operator City,State,Zip: BROOKLYN, NY 11232
Owner/Operator Telephone: Not reported
Owner/Operator Telephone Ext: Not reported
Owner/Operator Fax: Not reported
Owner/Operator Email: Not reported

Owner/Operator Indicator: Owner
Owner/Operator Name: INDUSTRY CITY ASSOCIATES

Map ID
Direction
Distance
Elevation

MAP FINDINGS

Site

Database(s)

EDR ID Number
EPA ID Number

VIRGINIA DARE EXTRACT CO INC (Continued)

1000441123

Legal Status:	Private
Date Became Current:	19230101
Date Ended Current:	Not reported
Owner/Operator Address:	882 THIRD AVE
Owner/Operator City,State,Zip:	BROOKLYN, NY 11232
Owner/Operator Telephone:	Not reported
Owner/Operator Telephone Ext:	Not reported
Owner/Operator Fax:	Not reported
Owner/Operator Email:	Not reported
Owner/Operator Indicator:	Owner
Owner/Operator Name:	PITNEY BOWES CORP
Legal Status:	Private
Date Became Current:	Not reported
Date Ended Current:	Not reported
Owner/Operator Address:	NOT REQUIRED
Owner/Operator City,State,Zip:	NOT REQUIRED, WY 99999
Owner/Operator Telephone:	212-555-1212
Owner/Operator Telephone Ext:	Not reported
Owner/Operator Fax:	Not reported
Owner/Operator Email:	Not reported

Historic Generators:

Receive Date:	20100222
Handler Name:	VIRGINIA DARE EXTRACT CO. INC.
Federal Waste Generator Description:	Large Quantity Generator
State District Owner:	Not reported
Large Quantity Handler of Universal Waste:	No
Recognized Trader Importer:	No
Recognized Trader Exporter:	No
Spent Lead Acid Battery Importer:	No
Spent Lead Acid Battery Exporter:	No
Current Record:	No
Non Storage Recycler Activity:	Not reported
Electronic Manifest Broker:	Not reported

Receive Date:	19990708
Handler Name:	GRAYARC CO
Federal Waste Generator Description:	Not a generator, verified
State District Owner:	NY
Large Quantity Handler of Universal Waste:	No
Recognized Trader Importer:	No
Recognized Trader Exporter:	No
Spent Lead Acid Battery Importer:	No
Spent Lead Acid Battery Exporter:	No
Current Record:	No
Non Storage Recycler Activity:	Not reported
Electronic Manifest Broker:	Not reported

Receive Date:	20060101
Handler Name:	GRAYARC CO
Federal Waste Generator Description:	Small Quantity Generator
State District Owner:	NY
Large Quantity Handler of Universal Waste:	No
Recognized Trader Importer:	No
Recognized Trader Exporter:	No
Spent Lead Acid Battery Importer:	No

Map ID
Direction
Distance
Elevation

MAP FINDINGS

Site

Database(s)

EDR ID Number
EPA ID Number

VIRGINIA DARE EXTRACT CO INC (Continued)

1000441123

Spent Lead Acid Battery Exporter: No
Current Record: No
Non Storage Recycler Activity: Not reported
Electronic Manifest Broker: Not reported

Receive Date: 20070101
Handler Name: GRAYARC CO
Federal Waste Generator Description: Small Quantity Generator
State District Owner: NY
Large Quantity Handler of Universal Waste: No
Recognized Trader Importer: No
Recognized Trader Exporter: No
Spent Lead Acid Battery Importer: No
Spent Lead Acid Battery Exporter: No
Current Record: No
Non Storage Recycler Activity: Not reported
Electronic Manifest Broker: Not reported

Receive Date: 20140221
Handler Name: VIRGINIA DARE EXTRACT CO. INC.
Federal Waste Generator Description: Large Quantity Generator
State District Owner: NY
Large Quantity Handler of Universal Waste: No
Recognized Trader Importer: No
Recognized Trader Exporter: No
Spent Lead Acid Battery Importer: No
Spent Lead Acid Battery Exporter: No
Current Record: No
Non Storage Recycler Activity: Not reported
Electronic Manifest Broker: Not reported

Receive Date: 19800818
Handler Name: GRAYARC CO
Federal Waste Generator Description: Large Quantity Generator
State District Owner: NY
Large Quantity Handler of Universal Waste: No
Recognized Trader Importer: No
Recognized Trader Exporter: No
Spent Lead Acid Battery Importer: No
Spent Lead Acid Battery Exporter: No
Current Record: No
Non Storage Recycler Activity: Not reported
Electronic Manifest Broker: Not reported

Receive Date: 20140828
Handler Name: VIRGINIA DARE EXTRACT CO INC
Federal Waste Generator Description: Conditionally Exempt Small Quantity Generator
State District Owner: NY
Large Quantity Handler of Universal Waste: No
Recognized Trader Importer: No
Recognized Trader Exporter: No
Spent Lead Acid Battery Importer: No
Spent Lead Acid Battery Exporter: No
Current Record: Yes
Non Storage Recycler Activity: Not reported
Electronic Manifest Broker: Not reported

Map ID
Direction
Distance
Elevation

MAP FINDINGS

Site

Database(s)

EDR ID Number
EPA ID Number

VIRGINIA DARE EXTRACT CO INC (Continued)

1000441123

Receive Date: 20080225
Handler Name: VIRGINIA DARE EXTRACT CO.INC.
Federal Waste Generator Description: Small Quantity Generator
State District Owner: Not reported
Large Quantity Handler of Universal Waste: No
Recognized Trader Importer: No
Recognized Trader Exporter: No
Spent Lead Acid Battery Importer: No
Spent Lead Acid Battery Exporter: No
Current Record: No
Non Storage Recycler Activity: Not reported
Electronic Manifest Broker: Not reported

List of NAICS Codes and Descriptions:

NAICS Code: 31193
NAICS Description: FLAVORING SYRUP AND CONCENTRATE MANUFACTURING

NAICS Code: 311930
NAICS Description: FLAVORING SYRUP AND CONCENTRATE MANUFACTURING

NAICS Code: 323116
NAICS Description: MANIFOLD BUSINESS FORMS PRINTING

NAICS Code: 42449
NAICS Description: OTHER GROCERY AND RELATED PRODUCTS MERCHANT WHOLESALERS

Facility Has Received Notices of Violation:

Found Violation: No
Agency Which Determined Violation: Not reported
Violation Short Description: Not reported
Date Violation was Determined: Not reported
Actual Return to Compliance Date: Not reported
Return to Compliance Qualifier: Not reported
Violation Responsible Agency: Not reported
Scheduled Compliance Date: Not reported
Enforcement Identifier: Not reported
Date of Enforcement Action: Not reported
Enforcement Responsible Agency: Not reported
Enforcement Docket Number: Not reported
Enforcement Attorney: Not reported
Corrective Action Component: Not reported
Appeal Initiated Date: Not reported
Appeal Resolution Date: Not reported
Disposition Status Date: Not reported
Disposition Status: Not reported
Disposition Status Description: Not reported
Consent/Final Order Sequence Number: Not reported
Consent/Final Order Respondent Name: Not reported
Consent/Final Order Lead Agency: Not reported
Enforcement Type: Not reported
Enforcement Responsible Person: Not reported
Enforcement Responsible Sub-Organization: Not reported
SEP Sequence Number: Not reported
SEP Expenditure Amount: Not reported
SEP Scheduled Completion Date: Not reported
SEP Actual Date: Not reported

Map ID
Direction
Distance
Elevation

MAP FINDINGS

Site

Database(s)

EDR ID Number
EPA ID Number

VIRGINIA DARE EXTRACT CO INC (Continued)

1000441123

SEP Defaulted Date:	Not reported
SEP Type:	Not reported
SEP Type Description:	Not reported
Proposed Amount:	Not reported
Final Monetary Amount:	Not reported
Paid Amount:	Not reported
Final Count:	Not reported
Final Amount:	Not reported
Found Violation:	Yes
Agency Which Determined Violation:	State
Violation Short Description:	Listing - General
Date Violation was Determined:	20090922
Actual Return to Compliance Date:	20091019
Return to Compliance Qualifier:	Documented
Violation Responsible Agency:	State
Scheduled Compliance Date:	Not reported
Enforcement Identifier:	001
Date of Enforcement Action:	20090929
Enforcement Responsible Agency:	State
Enforcement Docket Number:	Not reported
Enforcement Attorney:	Not reported
Corrective Action Component:	No
Appeal Initiated Date:	Not reported
Appeal Resolution Date:	Not reported
Disposition Status Date:	20091113
Disposition Status:	AS
Disposition Status Description:	ACTION SATISFIED (CASE CLOSED)
Consent/Final Order Sequence Number:	Not reported
Consent/Final Order Respondent Name:	Not reported
Consent/Final Order Lead Agency:	Not reported
Enforcement Type:	WRITTEN INFORMAL
Enforcement Responsible Person:	NYHHN
Enforcement Responsible Sub-Organization:	R2
SEP Sequence Number:	Not reported
SEP Expenditure Amount:	Not reported
SEP Scheduled Completion Date:	Not reported
SEP Actual Date:	Not reported
SEP Defaulted Date:	Not reported
SEP Type:	Not reported
SEP Type Description:	Not reported
Proposed Amount:	Not reported
Final Monetary Amount:	Not reported
Paid Amount:	Not reported
Final Count:	Not reported
Final Amount:	Not reported
Found Violation:	No
Agency Which Determined Violation:	Not reported
Violation Short Description:	Not reported
Date Violation was Determined:	Not reported
Actual Return to Compliance Date:	Not reported
Return to Compliance Qualifier:	Not reported
Violation Responsible Agency:	Not reported
Scheduled Compliance Date:	Not reported
Enforcement Identifier:	Not reported
Date of Enforcement Action:	Not reported

Map ID
 Direction
 Distance
 Elevation

MAP FINDINGS

Site

Database(s)

EDR ID Number
 EPA ID Number

VIRGINIA DARE EXTRACT CO INC (Continued)

1000441123

Enforcement Responsible Agency:	Not reported
Enforcement Docket Number:	Not reported
Enforcement Attorney:	Not reported
Corrective Action Component:	Not reported
Appeal Initiated Date:	Not reported
Appeal Resolution Date:	Not reported
Disposition Status Date:	Not reported
Disposition Status:	Not reported
Disposition Status Description:	Not reported
Consent/Final Order Sequence Number:	Not reported
Consent/Final Order Respondent Name:	Not reported
Consent/Final Order Lead Agency:	Not reported
Enforcement Type:	Not reported
Enforcement Responsible Person:	Not reported
Enforcement Responsible Sub-Organization:	Not reported
SEP Sequence Number:	Not reported
SEP Expenditure Amount:	Not reported
SEP Scheduled Completion Date:	Not reported
SEP Actual Date:	Not reported
SEP Defaulted Date:	Not reported
SEP Type:	Not reported
SEP Type Description:	Not reported
Proposed Amount:	Not reported
Final Monetary Amount:	Not reported
Paid Amount:	Not reported
Final Count:	Not reported
Final Amount:	Not reported
Found Violation:	Yes
Agency Which Determined Violation:	State
Violation Short Description:	Listing - General
Date Violation was Determined:	20090922
Actual Return to Compliance Date:	20091019
Return to Compliance Qualifier:	Documented
Violation Responsible Agency:	State
Scheduled Compliance Date:	Not reported
Enforcement Identifier:	001
Date of Enforcement Action:	20090929
Enforcement Responsible Agency:	State
Enforcement Docket Number:	Not reported
Enforcement Attorney:	Not reported
Corrective Action Component:	No
Appeal Initiated Date:	Not reported
Appeal Resolution Date:	Not reported
Disposition Status Date:	20091113
Disposition Status:	AS
Disposition Status Description:	ACTION SATISFIED (CASE CLOSED)
Consent/Final Order Sequence Number:	Not reported
Consent/Final Order Respondent Name:	Not reported
Consent/Final Order Lead Agency:	Not reported
Enforcement Type:	WRITTEN INFORMAL
Enforcement Responsible Person:	NYHHN
Enforcement Responsible Sub-Organization:	R2
SEP Sequence Number:	Not reported
SEP Expenditure Amount:	Not reported
SEP Scheduled Completion Date:	Not reported
SEP Actual Date:	Not reported

Map ID
Direction
Distance
Elevation

MAP FINDINGS

Site

Database(s)

EDR ID Number
EPA ID Number

VIRGINIA DARE EXTRACT CO INC (Continued)

1000441123

SEP Defaulted Date: Not reported
SEP Type: Not reported
SEP Type Description: Not reported
Proposed Amount: Not reported
Final Monetary Amount: Not reported
Paid Amount: Not reported
Final Count: Not reported
Final Amount: Not reported

Evaluation Action Summary:

Evaluation Date: 19900215
Evaluation Responsible Agency: State
Found Violation: No
Evaluation Type Description: COMPLIANCE EVALUATION INSPECTION ON-SITE
Evaluation Responsible Person Identifier: NYDEC
Evaluation Responsible Sub-Organization: Not reported
Actual Return to Compliance Date: Not reported
Scheduled Compliance Date: Not reported
Date of Request: Not reported
Date Response Received: Not reported
Request Agency: Not reported
Former Citation: Not reported

Evaluation Date: 20090922
Evaluation Responsible Agency: State
Found Violation: Yes
Evaluation Type Description: COMPLIANCE EVALUATION INSPECTION ON-SITE
Evaluation Responsible Person Identifier: NYHHN
Evaluation Responsible Sub-Organization: R2
Actual Return to Compliance Date: 20091019
Scheduled Compliance Date: Not reported
Date of Request: Not reported
Date Response Received: Not reported
Request Agency: Not reported
Former Citation: Not reported

Evaluation Date: 20120228
Evaluation Responsible Agency: EPA
Found Violation: No
Evaluation Type Description: COMPLIANCE EVALUATION INSPECTION ON-SITE
Evaluation Responsible Person Identifier: R2STP
Evaluation Responsible Sub-Organization: RCB
Actual Return to Compliance Date: Not reported
Scheduled Compliance Date: Not reported
Date of Request: Not reported
Date Response Received: Not reported
Request Agency: Not reported
Former Citation: Not reported

Evaluation Date: 20090922
Evaluation Responsible Agency: State
Found Violation: Yes
Evaluation Type Description: COMPLIANCE EVALUATION INSPECTION ON-SITE
Evaluation Responsible Person Identifier: NYHHN
Evaluation Responsible Sub-Organization: R2
Actual Return to Compliance Date: 20091019
Scheduled Compliance Date: Not reported

Map ID
Direction
Distance
Elevation

MAP FINDINGS

Site

Database(s)

EDR ID Number
EPA ID Number

VIRGINIA DARE EXTRACT CO INC (Continued)

1000441123

Date of Request: Not reported
Date Response Received: Not reported
Request Agency: Not reported
Former Citation: Not reported

NY MANIFEST:

Name: VIRGINIA DARE
Address: 882 THIRD AVE
City,State,Zip: BROOKLYN, NY 11232-1902
Country: USA
EPA ID: NYD001651884
Facility Status: Not reported
Location Address 1: 882 THIRD AVENUE
Code: BP
Location Address 2: Not reported
Total Tanks: Not reported
Location City: BROOKLYN
Location State: NY
Location Zip: 11232
Location Zip 4: 1902

NY MANIFEST:

EPAID: NYD001651884
Mailing Name: VIRGINIA DARE
Mailing Contact: N/S
Mailing Address 1: 882 THIRD AVE
Mailing Address 2: Not reported
Mailing City: BROOKLYN
Mailing State: NY
Mailing Zip: 11232
Mailing Zip 4: Not reported
Mailing Country: USA
Mailing Phone: 7187881776

NY MANIFEST:

Document ID: Not reported
Manifest Status: Not reported
seq: Not reported
Year: 2018
Trans1 State ID: TXR000081205
Trans2 State ID: MAD039322250
Generator Ship Date: 12/30/2013
Trans1 Recv Date: 12/30/2013
Trans2 Recv Date: 01/17/2014
TSD Site Recv Date: 01/23/2014
Part A Recv Date: Not reported
Part B Recv Date: Not reported
Generator EPA ID: NYD001651884
Trans1 EPA ID: Not reported
Trans2 EPA ID: Not reported
TSD ID 1: NCD000648451
TSD ID 2: Not reported
Manifest Tracking Number: 003310325SKS
Import Indicator: N
Export Indicator: N
Discr Quantity Indicator: N

Map ID
Direction
Distance
Elevation

MAP FINDINGS

Site

Database(s)

EDR ID Number
EPA ID Number

VIRGINIA DARE EXTRACT CO INC (Continued)

1000441123

Discr Type Indicator: N
Discr Residue Indicator: N
Discr Partial Reject Indicator: N
Discr Full Reject Indicator: N
Manifest Ref Number: Not reported
Alt Facility RCRA ID: Not reported
Alt Facility Sign Date: Not reported
MGMT Method Type Code: H141
Waste Code: Not reported
Waste Code: Not reported
Waste Code: Not reported
Waste Code: Not reported
Waste Code: Not reported
Waste Code: Not reported
Quantity: 400
Units: P - Pounds
Number of Containers: 1
Container Type: DF - Fiberboard or plastic drums (glass)
Handling Method: B Incineration, heat recovery, burning.
Specific Gravity: 1
Waste Code: D001
Waste Code 1_2: Not reported
Waste Code 1_3: Not reported
Waste Code 1_4: Not reported
Waste Code 1_5: Not reported
Waste Code 1_6: Not reported

S147 VIRGINIA DARE EXTRACT COM
East 882 3RD AVENUE
1/8-1/4 BROOKLYN, NY
0.142 mi.
750 ft. Site 6 of 8 in cluster S

NY LTANKS S102402021
NY Spills N/A

Relative: Higher LTANKS:
Actual: 12 ft. Name: VIRGINIA DARE EXTRACT COM
Address: 882 3RD AVENUE
City,State,Zip: BROOKLYN, NY
Spill Number/Closed Date: 9614424 / 1997-03-13
Facility ID: 9614424
Site ID: 124122
Spill Date: 1997-03-13
Spill Cause: Tank Overfill
Spill Source: Commercial/Industrial
Spill Class: C4
Cleanup Ceased: Not reported
SWIS: 2401
Investigator: TOMASELLO
Referred To: Not reported
Reported to Dept: 1997-03-13
CID: 266
Water Affected: Not reported
Spill Notifier: Fire Department
Last Inspection: Not reported
Recommended Penalty: False
Meets Standard: False
UST Involvement: False
Remediation Phase: 0

Map ID
Direction
Distance
Elevation

MAP FINDINGS

Site

Database(s)

EDR ID Number
EPA ID Number

VIRGINIA DARE EXTRACT COM (Continued)

S102402021

Date Entered In Computer: 1997-03-13
Spill Record Last Update: 1997-05-06
Spiller Name: DONALD KENNEDY
Spiller Company: VIRGINIA DARE EXTRACT COM
Spiller Address: 882 3RD AVENUE
Spiller County: 001
Spiller Contact: DONALD KENNEDY
Spiller Phone: (718) 788-1776
Spiller Extention: Not reported
DEC Region: 2
DER Facility ID: 107542
DEC Memo: ""
Remarks: "DOMINION BROMINATED VEGETABLE OIL #171. CAS NUMBER 8016-94-2. MATERIAL OVERFLOWED FROM TANK WHILE ADDING BROMINE TO OIL. ONTO CONCRETE FLOOR. BEING CLEANED UP."

All Materials:

Site ID: 124122
Operable Unit ID: 1045814
Operable Unit: 01
Material ID: 339531
Material Code: 0968A
Material Name: bromine
Case No.: 07726956
Material FA: Hazardous Material
Quantity: 5.00
Units: G
Recovered: 5.00
Oxygenate: Not reported

SPILLS:

Name: 882 3RD AVE
Address: 882 3RD AVENUE
City,State,Zip: BROOKLYN, NY
Spill Number/Closed Date: 9607381 / 1996-09-11
Facility ID: 9607381
Facility Type: ER
DER Facility ID: 107542
Site ID: 65281
DEC Region: 2
Spill Cause: Unknown
Spill Class: B3
SWIS: 2401
Spill Date: 1996-09-11
Investigator: SIGONA
Referred To: Not reported
Reported to Dept: 1996-09-11
CID: 349
Water Affected: Not reported
Spill Source: Commercial/Industrial
Spill Notifier: Fire Department
Cleanup Ceased: Not reported
Cleanup Meets Std: False
Last Inspection: Not reported
Recommended Penalty: False
UST Trust: False

Map ID
Direction
Distance
Elevation

MAP FINDINGS

Site

Database(s)

EDR ID Number
EPA ID Number

VIRGINIA DARE EXTRACT COM (Continued)

S102402021

Remediation Phase: 0
Date Entered In Computer: 1996-09-11
Spill Record Last Update: 1996-09-24
Spiller Name: KEHLER
Spiller Company: VIRGINIA DARE
Spiller Address: 882 3RD AV
Spiller Company: 001
Contact Name: Not reported
DEC Memo: ""
Remarks: "FD ON SCENE - SPILL INSIDE BUILDING - NO OTHER INFO"

All Materials:

Site ID: 65281
Operable Unit ID: 1035339
Operable Unit: 01
Material ID: 346647
Material Code: 0968A
Material Name: bromine
Case No.: 07726956
Material FA: Hazardous Material
Quantity: .00
Units: G
Recovered: .00
Oxygenate: Not reported

S148
East
1/8-1/4
0.142 mi.
750 ft.

AT&T NY4841
882 THIRD AVE.
BROOKLYN, NY 11232
Site 7 of 8 in cluster S

NY AST **A100326257**
N/A

Relative:
Higher

Actual:
12 ft.

AST:
Name: AT&T NY4841
Address: 882 THIRD AVE.
City,State,Zip: BROOKLYN, NY 11232
Region: STATE
DEC Region: 2
Site Status: Active
Facility Id: 2-611033
Program Type: PBS
UTM X: 584149.99921
UTM Y: 4501243.16108
Expiration Date: 01/01/2021
Site Type: Other

Affiliation Records:

Site Id: 410912
Affiliation Type: Mail Contact
Company Name: AT&T
Contact Type: Not reported
Contact Name: MARILYN ODENKIRK
Address1: 308 S AKARD STREET
Address2: ROOM 1700
City: DALLAS
State: TX
Zip Code: 75202-5319
Country Code: 001
Phone: (214) 464-1477

Map ID
Direction
Distance
Elevation

MAP FINDINGS

Site

Database(s)

EDR ID Number
EPA ID Number

AT&T NY4841 (Continued)

A100326257

EMail: MM939T@ATT.COM
Fax Number: Not reported
Modified By: NTFREEMA
Date Last Modified: 2015-12-28

Site Id: 410912
Affiliation Type: Facility Operator
Company Name: AT&T NY4841
Contact Type: Not reported
Contact Name: MIRAGLIA CHARLENE
Address1: Not reported
Address2: Not reported
City: Not reported
State: NN
Zip Code: Not reported
Country Code: 001
Phone: (914) 397-5411
EMail: Not reported
Fax Number: Not reported
Modified By: NTFREEMA
Date Last Modified: 2015-12-28

Site Id: 410912
Affiliation Type: Emergency Contact
Company Name: AT&T SERVICES, INC DBA AT&T
Contact Type: Not reported
Contact Name: EH&S HOTLINE
Address1: Not reported
Address2: Not reported
City: Not reported
State: NN
Zip Code: Not reported
Country Code: 999
Phone: (800) 566-9347
EMail: Not reported
Fax Number: Not reported
Modified By: MSBAPTIS
Date Last Modified: 2012-02-13

Site Id: 410912
Affiliation Type: Facility Owner
Company Name: AT&T
Contact Type: MANAGER EH&S
Contact Name: MARILYN ODENKIRK
Address1: 308 S AKARD ST., RM 1700
Address2: Not reported
City: DALLAS
State: TX
Zip Code: 75202
Country Code: 001
Phone: (214) 464-1477
EMail: Not reported
Fax Number: Not reported
Modified By: NTFREEMA
Date Last Modified: 2015-12-28

Map ID
Direction
Distance
Elevation

MAP FINDINGS

Site

Database(s)

EDR ID Number
EPA ID Number

AT&T NY4841 (Continued)

A100326257

Tank Info:

Tank Number: NY4841A001
Tank Id: 227599
Material Code: 0008
Common Name of Substance: Diesel

Equipment Records:

K01 - Spill Prevention - Catch Basin
E00 - Piping Secondary Containment - None
I02 - Overfill - High Level Alarm
G09 - Tank Secondary Containment - Modified Double-Walled (Aboveground)
H01 - Tank Leak Detection - Interstitial - Electronic Monitoring
A00 - Tank Internal Protection - None
F00 - Pipe External Protection - None
B00 - Tank External Protection - None
C00 - Pipe Location - No Piping
J00 - Dispenser - None
L00 - Piping Leak Detection - None
D00 - Pipe Type - No Piping

Tank Location: Aboveground - on saddles, legs, racks, etc.... Tank bottom is elevated above grade or tank pad, allowing visual inspection.

Tank Type: Steel/Carbon Steel/Iron

Tank Status: In Service
Pipe Model: Not reported
Install Date: 10/01/2001
Capacity Gallons: 2000
Tightness Test Method: NN
Date Test: Not reported
Next Test Date: Not reported
Date Tank Closed: Not reported
Register: True
Modified By: NTFREEMA
Last Modified: 04/14/2017
Material Name: diesel

Tank Number: NY4841A002
Tank Id: 227600
Material Code: 0001
Common Name of Substance: #2 Fuel Oil (On-Site Consumption)

Equipment Records:

B00 - Tank External Protection - None
A00 - Tank Internal Protection - None
D01 - Pipe Type - Steel/Carbon Steel/Iron
I03 - Overfill - Automatic Shut-Off
E00 - Piping Secondary Containment - None
H00 - Tank Leak Detection - None
I02 - Overfill - High Level Alarm
K01 - Spill Prevention - Catch Basin
F06 - Pipe External Protection - Wrapped
G00 - Tank Secondary Containment - None
J02 - Dispenser - Suction Dispenser
L00 - Piping Leak Detection - None

Map ID
 Direction
 Distance
 Elevation

MAP FINDINGS

Site

Database(s)

EDR ID Number
 EPA ID Number

AT&T NY4841 (Continued)

A100326257

C01 - Pipe Location - Aboveground
 Tank Location: Aboveground - on saddles, legs, racks, etc.... Tank bottom is elevated above grade or tank pad, allowing visual inspection.
 Tank Type: Steel/Carbon Steel/Iron
 Tank Status: In Service
 Pipe Model: Not reported
 Install Date: 10/01/2001
 Capacity Gallons: 200
 Tightness Test Method: NN
 Date Test: Not reported
 Next Test Date: Not reported
 Date Tank Closed: Not reported
 Register: True
 Modified By: NTFREEMA
 Last Modified: 04/14/2017
 Material Name: #2 fuel oil (on-site consumption)

S149
East
1/8-1/4
0.142 mi.
750 ft.

VIRGINIA DARE EXTRACT CO INC
882 3RD AVE
BROOKLYN, NY 11232
Site 8 of 8 in cluster S

NJ MANIFEST S120665300
N/A

Relative:
Higher
Actual:
12 ft.

NJ MANIFEST:
 EPA Id: NYD001651884
 Mail Address: 3RD AVE
 Mail City/State/Zip: BROOKLYN, NY 11232
 Facility Phone: Not reported
 Emergency Phone: Not reported
 Contact: Not reported
 Comments: Not reported
 SIC Code: Not reported
 County: NY047
 Municipal: Not reported
 Previous EPA Id: Not reported
 Gen Flag: Not reported
 Trans Flag: Not reported
 TSDF Flag: Not reported
 Name Change: Not reported
 Date Change: Not reported

Manifest:
 Manifest Number: 001129655GBF
 EPA ID: NYD001651884
 Date Shipped: 4/20/2012
 TSDF EPA ID: NJD002200046
 Transporter EPA ID: NJD003812047
 Transporter 2 EPA ID: Not reported
 Transporter 3 EPA ID: Not reported
 Transporter 4 EPA ID: Not reported
 Transporter 5 EPA ID: Not reported
 Transporter 6 EPA ID: Not reported
 Transporter 7 EPA ID: Not reported
 Transporter 8 EPA ID: Not reported
 Transporter 9 EPA ID: Not reported
 Transporter 10 EPA ID: Not reported
 Date Trans1 Transported Waste: Not reported
 Date Trans2 Transported Waste: Not reported

Map ID
Direction
Distance
Elevation

MAP FINDINGS

Site

Database(s)

EDR ID Number
EPA ID Number

VIRGINIA DARE EXTRACT CO INC (Continued)

S120665300

Date Trans3 Transported Waste: Not reported
Date Trans4 Transported Waste: Not reported
Date Trans5 Transported Waste: Not reported
Date Trans6 Transported Waste: Not reported
Date Trans7 Transported Waste: Not reported
Date Trans8 Transported Waste: Not reported
Date Trans9 Transported Waste: Not reported
Date Trans10 Transported Waste: Not reported
Date TSDF Received Waste: Not reported
TSDF EPA Facility Name: Not reported
QTY Units: Not reported
Transporter SEQ ID: Not reported
Transporter-1 Date: Not reported
Waste SEQ ID: Not reported
Waste Type Code 2: Not reported
Waste Type Code 3: Not reported
Waste Type Code 4: Not reported
Waste Type Code 5: Not reported
Waste Type Code 6: Not reported
Date Accepted: Not reported
Manifest Discrepancy Type: Not reported
Data Entry Number: Not reported
Was Load Rejected: BROOKLYN, NY 11232
Reason Load Was Rejected: Not reported

Waste:
Manifest Year: Not reported
Waste Code: D001
Hand Code: Not reported
Quantity: 400.00 Pounds

V150
SSE
1/8-1/4
0.144 mi.
760 ft.

**CON EDISON SERVICE BOX: 49277
268 40TH ST
BROOKLYN, NY 11232**

**RCRA NonGen / NLR 1016964759
NY MANIFEST NYP004376687**

Site 1 of 2 in cluster V

**Relative:
Higher
Actual:
20 ft.**

RCRA NonGen / NLR:
Date Form Received by Agency: 20131118
Handler Name: CON EDISON SERVICE BOX: 49277
Handler Address: 268 40TH ST
Handler City,State,Zip: BROOKLYN, NY 11232
EPA ID: NYP004376687
Contact Name: THOMAS TEELING
Contact Address: Not reported
Contact City,State,Zip: Not reported
Contact Telephone: 212-460-3770
Contact Fax: Not reported
Contact Email: Not reported
Contact Title: SENIOR SCIENTIST
EPA Region: 02
Land Type: Private
Federal Waste Generator Description: Not a generator, verified
Non-Notifier: Not reported
Biennial Report Cycle: Not reported

Map ID
Direction
Distance
Elevation

MAP FINDINGS

Site

Database(s)

EDR ID Number
EPA ID Number

CON EDISON SERVICE BOX: 49277 (Continued)

1016964759

Accessibility:	Not reported
Active Site Indicator:	Not reported
State District Owner:	NY
State District:	NYSDEC R2
Mailing Address:	IRVING PL, 15TH FL NE
Mailing City,State,Zip:	NEW YORK, NY 10003
Owner Name:	Not reported
Owner Type:	Not reported
Operator Name:	Not reported
Operator Type:	Not reported
Short-Term Generator Activity:	No
Importer Activity:	No
Mixed Waste Generator:	No
Transporter Activity:	No
Transfer Facility Activity:	No
Recycler Activity with Storage:	No
Small Quantity On-Site Burner Exemption:	No
Smelting Melting and Refining Furnace Exemption:	No
Underground Injection Control:	No
Off-Site Waste Receipt:	No
Universal Waste Indicator:	No
Universal Waste Destination Facility:	No
Federal Universal Waste:	No
Active Site Fed-Reg Treatment Storage and Disposal Facility:	Not reported
Active Site Converter Treatment storage and Disposal Facility:	Not reported
Active Site State-Reg Treatment Storage and Disposal Facility:	Not reported
Active Site State-Reg Handler:	---
Federal Facility Indicator:	Not reported
Hazardous Secondary Material Indicator:	NN
Sub-Part K Indicator:	Not reported
Commercial TSD Indicator:	No
Treatment Storage and Disposal Type:	Not reported
2018 GPRA Permit Baseline:	Not on the Baseline
2018 GPRA Renewals Baseline:	Not on the Baseline
Permit Renewals Workload Universe:	Not reported
Permit Workload Universe:	Not reported
Permit Progress Universe:	Not reported
Post-Closure Workload Universe:	Not reported
Closure Workload Universe:	Not reported
202 GPRA Corrective Action Baseline:	No
Corrective Action Workload Universe:	No
Subject to Corrective Action Universe:	No
Non-TSDFs Where RCRA CA has Been Imposed Universe:	No
TSDFs Potentially Subject to CA Under 3004 (u)/(v) Universe:	No
TSDFs Only Subject to CA under Discretionary Auth Universe:	No
Corrective Action Priority Ranking:	No NCAPS ranking
Environmental Control Indicator:	No
Institutional Control Indicator:	No
Human Exposure Controls Indicator:	N/A
Groundwater Controls Indicator:	N/A
Operating TSDF Universe:	Not reported
Full Enforcement Universe:	Not reported
Significant Non-Complier Universe:	No
Unaddressed Significant Non-Complier Universe:	No
Addressed Significant Non-Complier Universe:	No
Significant Non-Complier With a Compliance Schedule Universe:	No
Financial Assurance Required:	Not reported

Map ID
Direction
Distance
Elevation

MAP FINDINGS

Site

Database(s)

EDR ID Number
EPA ID Number

CON EDISON SERVICE BOX: 49277 (Continued)

1016964759

Handler Date of Last Change: 20140701
Recognized Trader-Importer: No
Recognized Trader-Exporter: No
Importer of Spent Lead Acid Batteries: No
Exporter of Spent Lead Acid Batteries: No
Recycler Activity Without Storage: Not reported
Manifest Broker: Not reported
Sub-Part P Indicator: No

Historic Generators:

Receive Date: 20131018
Handler Name: CON EDISON SERVICE BOX: 49277
Federal Waste Generator Description: Conditionally Exempt Small Quantity Generator
State District Owner: NY
Large Quantity Handler of Universal Waste: No
Recognized Trader Importer: No
Recognized Trader Exporter: No
Spent Lead Acid Battery Importer: No
Spent Lead Acid Battery Exporter: No
Current Record: No
Non Storage Recycler Activity: Not reported
Electronic Manifest Broker: Not reported

Receive Date: 20131118
Handler Name: CON EDISON SERVICE BOX: 49277
Federal Waste Generator Description: Not a generator, verified
State District Owner: NY
Large Quantity Handler of Universal Waste: No
Recognized Trader Importer: No
Recognized Trader Exporter: No
Spent Lead Acid Battery Importer: No
Spent Lead Acid Battery Exporter: No
Current Record: Yes
Non Storage Recycler Activity: Not reported
Electronic Manifest Broker: Not reported

List of NAICS Codes and Descriptions:

NAICS Codes: No NAICS Codes Found

Facility Has Received Notices of Violations:

Violations: No Violations Found

Evaluation Action Summary:

Evaluations: No Evaluations Found

NY MANIFEST:

Name: CON EDISON
Address: 268 40TH ST
City,State,Zip: BROOKLYN, NY 11232
Country: USA
EPA ID: NYP004376687
Facility Status: Not reported
Location Address 1: F/O 268 40TH ST

Map ID
Direction
Distance
Elevation

MAP FINDINGS

Site

Database(s)

EDR ID Number
EPA ID Number

CON EDISON SERVICE BOX: 49277 (Continued)

1016964759

Code: BP
Location Address 2: SB49277
Total Tanks: Not reported
Location City: BROOKLYN
Location State: NY
Location Zip: 11232
Location Zip 4: Not reported

NY MANIFEST:
EPAID: NYP004376687
Mailing Name: CON EDISON
Mailing Contact: CON EDISON
Mailing Address 1: 4 IRVING PLACE
Mailing Address 2: 15TH FL
Mailing City: NEW YORK
Mailing State: NY
Mailing Zip: 10003
Mailing Zip 4: Not reported
Mailing Country: USA
Mailing Phone: Not reported

NY MANIFEST:
Document ID: Not reported
Manifest Status: Not reported
seq: Not reported
Year: 2018
Trans1 State ID: NJD003812047
Trans2 State ID: Not reported
Generator Ship Date: 10/18/2013
Trans1 Recv Date: 10/18/2013
Trans2 Recv Date: Not reported
TSD Site Recv Date: 10/21/2013
Part A Recv Date: Not reported
Part B Recv Date: Not reported
Generator EPA ID: NYP004376687
Trans1 EPA ID: Not reported
Trans2 EPA ID: Not reported
TSD ID 1: NJD991291105
TSD ID 2: Not reported
Manifest Tracking Number: 002236753GBF
Import Indicator: N
Export Indicator: N
Discr Quantity Indicator: N
Discr Type Indicator: N
Discr Residue Indicator: N
Discr Partial Reject Indicator: N
Discr Full Reject Indicator: N
Manifest Ref Number: Not reported
Alt Facility RCRA ID: Not reported
Alt Facility Sign Date: Not reported
MGMT Method Type Code: H110
Waste Code: Not reported
Waste Code: Not reported
Waste Code: Not reported
Waste Code: Not reported
Waste Code: Not reported
Waste Code: Not reported

Map ID
 Direction
 Distance
 Elevation

MAP FINDINGS

Site

Database(s)

EDR ID Number
 EPA ID Number

CON EDISON SERVICE BOX: 49277 (Continued)

1016964759

Quantity: 250
 Units: G - Gallons (liquids only)* (8.3 pounds)
 Number of Containers: 1
 Container Type: TT - Cargo tank, tank trucks
 Handling Method: T Chemical, physical, or biological treatment.
 Specific Gravity: 1
 Waste Code: D008
 Waste Code 1_2: Not reported
 Waste Code 1_3: Not reported
 Waste Code 1_4: Not reported
 Waste Code 1_5: Not reported
 Waste Code 1_6: Not reported

151
 ESE
 1/8-1/4
 0.149 mi.
 786 ft.

NYSDOT
920 3RD AVE
BROOKLYN, NY 11232

RCRA NonGen / NLR
FINDS
ECHO
NY MANIFEST

1001961624
NYR000084301

Relative:
Higher
Actual:
13 ft.

RCRA NonGen / NLR:
 Date Form Received by Agency: 20070101
 Handler Name: NYSDOT
 Handler Address: 920 3RD AVE
 Handler City,State,Zip: BROOKLYN, NY 11232
 EPA ID: NYR000084301
 Contact Name: STANLEY MALEK
 Contact Address: 3RD AVE
 Contact City,State,Zip: BROOKLYN, NY 11232
 Contact Telephone: 718-832-5068
 Contact Fax: Not reported
 Contact Email: Not reported
 Contact Title: Not reported
 EPA Region: 02
 Land Type: State
 Federal Waste Generator Description: Not a generator, verified
 Non-Notifier: Not reported
 Biennial Report Cycle: Not reported
 Accessibility: Not reported
 Active Site Indicator: Not reported
 State District Owner: NY
 State District: NYSDEC R2
 Mailing Address: 3RD AVE
 Mailing City,State,Zip: BROOKLYN, NY 11232
 Owner Name: NYSDOT
 Owner Type: State
 Operator Name: NYSDOT
 Operator Type: State
 Short-Term Generator Activity: No
 Importer Activity: No
 Mixed Waste Generator: No
 Transporter Activity: No
 Transfer Facility Activity: No
 Recycler Activity with Storage: No
 Small Quantity On-Site Burner Exemption: No
 Smelting Melting and Refining Furnace Exemption: No
 Underground Injection Control: No
 Off-Site Waste Receipt: No

Map ID
 Direction
 Distance
 Elevation

MAP FINDINGS

Site

Database(s)

EDR ID Number
 EPA ID Number

NYS DOT (Continued)

1001961624

Universal Waste Indicator:	No
Universal Waste Destination Facility:	No
Federal Universal Waste:	No
Active Site Fed-Reg Treatment Storage and Disposal Facility:	Not reported
Active Site Converter Treatment storage and Disposal Facility:	Not reported
Active Site State-Reg Treatment Storage and Disposal Facility:	Not reported
Active Site State-Reg Handler:	---
Federal Facility Indicator:	Not reported
Hazardous Secondary Material Indicator:	NN
Sub-Part K Indicator:	Not reported
Commercial TSD Indicator:	No
Treatment Storage and Disposal Type:	Not reported
2018 GPRC Permit Baseline:	Not on the Baseline
2018 GPRC Renewals Baseline:	Not on the Baseline
Permit Renewals Workload Universe:	Not reported
Permit Workload Universe:	Not reported
Permit Progress Universe:	Not reported
Post-Closure Workload Universe:	Not reported
Closure Workload Universe:	Not reported
202 GPRC Corrective Action Baseline:	No
Corrective Action Workload Universe:	No
Subject to Corrective Action Universe:	No
Non-TSDs Where RCRA CA has Been Imposed Universe:	No
TSDs Potentially Subject to CA Under 3004 (u)/(v) Universe:	No
TSDs Only Subject to CA under Discretionary Auth Universe:	No
Corrective Action Priority Ranking:	No NCAPS ranking
Environmental Control Indicator:	No
Institutional Control Indicator:	No
Human Exposure Controls Indicator:	N/A
Groundwater Controls Indicator:	N/A
Operating TSD Universe:	Not reported
Full Enforcement Universe:	Not reported
Significant Non-Complier Universe:	No
Unaddressed Significant Non-Complier Universe:	No
Addressed Significant Non-Complier Universe:	No
Significant Non-Complier With a Compliance Schedule Universe:	No
Financial Assurance Required:	Not reported
Handler Date of Last Change:	20150414
Recognized Trader-Importer:	No
Recognized Trader-Exporter:	No
Importer of Spent Lead Acid Batteries:	No
Exporter of Spent Lead Acid Batteries:	No
Recycler Activity Without Storage:	Not reported
Manifest Broker:	Not reported
Sub-Part P Indicator:	No

Hazardous Waste Summary:

Waste Code:	D000
Waste Description:	Not Defined
Waste Code:	D008
Waste Description:	LEAD

Handler - Owner Operator:

Owner/Operator Indicator:	Operator
---------------------------	----------

Map ID
Direction
Distance
Elevation

MAP FINDINGS

Site

Database(s)

EDR ID Number
EPA ID Number

NYSDOT (Continued)

1001961624

Owner/Operator Name: NYSDOT
Legal Status: State
Date Became Current: Not reported
Date Ended Current: Not reported
Owner/Operator Address: 47-40 21ST ST
Owner/Operator City,State,Zip: LONG ISLAND CITY, NY 11101
Owner/Operator Telephone: 718-482-4790
Owner/Operator Telephone Ext: Not reported
Owner/Operator Fax: Not reported
Owner/Operator Email: Not reported

Owner/Operator Indicator: Owner
Owner/Operator Name: NYSDOT
Legal Status: State
Date Became Current: Not reported
Date Ended Current: Not reported
Owner/Operator Address: 47-40 21ST ST
Owner/Operator City,State,Zip: LONG ISLAND CITY, NY 11101
Owner/Operator Telephone: 718-482-4790
Owner/Operator Telephone Ext: Not reported
Owner/Operator Fax: Not reported
Owner/Operator Email: Not reported

Owner/Operator Indicator: Owner
Owner/Operator Name: NYSDOT
Legal Status: State
Date Became Current: Not reported
Date Ended Current: Not reported
Owner/Operator Address: 47-40 21ST ST
Owner/Operator City,State,Zip: LONG ISLAND CITY, NY 11101
Owner/Operator Telephone: 718-482-4790
Owner/Operator Telephone Ext: Not reported
Owner/Operator Fax: Not reported
Owner/Operator Email: Not reported

Historic Generators:

Receive Date: 20060101
Handler Name: NYSDOT
Federal Waste Generator Description: Not a generator, verified
State District Owner: NY
Large Quantity Handler of Universal Waste: No
Recognized Trader Importer: No
Recognized Trader Exporter: No
Spent Lead Acid Battery Importer: No
Spent Lead Acid Battery Exporter: No
Current Record: No
Non Storage Recycler Activity: Not reported
Electronic Manifest Broker: Not reported

Receive Date: 20070101
Handler Name: NYSDOT
Federal Waste Generator Description: Not a generator, verified
State District Owner: NY
Large Quantity Handler of Universal Waste: No
Recognized Trader Importer: No
Recognized Trader Exporter: No
Spent Lead Acid Battery Importer: No

Map ID
Direction
Distance
Elevation

MAP FINDINGS

Site

Database(s)

EDR ID Number
EPA ID Number

NYS DOT (Continued)

1001961624

Spent Lead Acid Battery Exporter: No
Current Record: Yes
Non Storage Recycler Activity: Not reported
Electronic Manifest Broker: Not reported

Receive Date: 20000209
Handler Name: NYS DOT
Federal Waste Generator Description: Small Quantity Generator
State District Owner: NY
Large Quantity Handler of Universal Waste: No
Recognized Trader Importer: No
Recognized Trader Exporter: No
Spent Lead Acid Battery Importer: No
Spent Lead Acid Battery Exporter: No
Current Record: No
Non Storage Recycler Activity: Not reported
Electronic Manifest Broker: Not reported

List of NAICS Codes and Descriptions:
NAICS Codes: No NAICS Codes Found

Facility Has Received Notices of Violations:
Violations: No Violations Found

Evaluation Action Summary:
Evaluations: No Evaluations Found

FINDS:
Registry ID: 110004561082

Click Here:

Environmental Interest/Information System:

RCRAInfo is a national information system that supports the Resource Conservation and Recovery Act (RCRA) program through the tracking of events and activities related to facilities that generate, transport, and treat, store, or dispose of hazardous waste. RCRAInfo allows RCRA program staff to track the notification, permit, compliance, and corrective action activities required under RCRA.

[Click this hyperlink](#) while viewing on your computer to access additional FINDS: detail in the EDR Site Report.

ECHO:
Envid: 1001961624
Registry ID: 110004561082
DFR URL: <http://echo.epa.gov/detailed-facility-report?fid=110004561082>
Name: NYS DOT
Address: 920 3RD AVE
City,State,Zip: BROOKLYN, NY 11232

NY MANIFEST:
Name: NYS DOT
Address: 920 3RD AVE
City,State,Zip: BROOKLYN, NY 11232

Map ID
 Direction
 Distance
 Elevation

MAP FINDINGS

Site

Database(s)

EDR ID Number
 EPA ID Number

NYSDOT (Continued)

1001961624

Country: USA
 EPA ID: NYR000084301
 Facility Status: Not reported
 Location Address 1: GOWANIS EXPY-D258113
 Code: BP
 Location Address 2: Not reported
 Total Tanks: Not reported
 Location City: BROOKLYN
 Location State: NY
 Location Zip: 11232
 Location Zip 4: Not reported

NY MANIFEST:

EPAID: NYR000084301
 Mailing Name: NYSDOT
 Mailing Contact: TROY GOODE
 Mailing Address 1: 47-40 21ST ST
 Mailing Address 2: Not reported
 Mailing City: LONG ISLAND CITY
 Mailing State: NY
 Mailing Zip: 11101
 Mailing Zip 4: Not reported
 Mailing Country: USA
 Mailing Phone: 7188325068

O152
ESE
1/8-1/4
0.149 mi.
788 ft.

CON EDISON SERVICE BOX: 53113
303 W 36TH ST
BROOKLYN, NY 11223
Site 10 of 10 in cluster O

RCRA NonGen / NLR **1016677391**
FINDS **NYP004309811**
ECHO
NY MANIFEST

Relative:
Higher
Actual:
14 ft.

RCRA NonGen / NLR:
 Date Form Received by Agency: 20130609
 Handler Name: CON EDISON SERVICE BOX: 53113
 Handler Address: 303 W 36TH ST
 Handler City,State,Zip: BROOKLYN, NY 11223
 EPA ID: NYP004309811
 Contact Name: ANTHONY SIGNORE
 Contact Address: Not reported
 Contact City,State,Zip: Not reported
 Contact Telephone: 718-666-4714
 Contact Fax: Not reported
 Contact Email: Not reported
 Contact Title: GENERAL UTILITY WORKER L1-2
 EPA Region: 02
 Land Type: Private
 Federal Waste Generator Description: Not a generator, verified
 Non-Notifier: Not reported
 Biennial Report Cycle: Not reported
 Accessibility: Not reported
 Active Site Indicator: Not reported
 State District Owner: NY
 State District: NYSDEC R2
 Mailing Address: VING PL, RM 828
 Mailing City,State,Zip: NEW YORK, NY 10003
 Owner Name: Not reported
 Owner Type: Not reported

Map ID
Direction
Distance
Elevation

MAP FINDINGS

Site

Database(s)

EDR ID Number
EPA ID Number

CON EDISON SERVICE BOX: 53113 (Continued)

1016677391

Operator Name:	Not reported
Operator Type:	Not reported
Short-Term Generator Activity:	No
Importer Activity:	No
Mixed Waste Generator:	No
Transporter Activity:	No
Transfer Facility Activity:	No
Recycler Activity with Storage:	No
Small Quantity On-Site Burner Exemption:	No
Smelting Melting and Refining Furnace Exemption:	No
Underground Injection Control:	No
Off-Site Waste Receipt:	No
Universal Waste Indicator:	No
Universal Waste Destination Facility:	No
Federal Universal Waste:	No
Active Site Fed-Reg Treatment Storage and Disposal Facility:	Not reported
Active Site Converter Treatment storage and Disposal Facility:	Not reported
Active Site State-Reg Treatment Storage and Disposal Facility:	Not reported
Active Site State-Reg Handler:	---
Federal Facility Indicator:	Not reported
Hazardous Secondary Material Indicator:	NN
Sub-Part K Indicator:	Not reported
Commercial TSD Indicator:	No
Treatment Storage and Disposal Type:	Not reported
2018 GPRC Permit Baseline:	Not on the Baseline
2018 GPRC Renewals Baseline:	Not on the Baseline
Permit Renewals Workload Universe:	Not reported
Permit Workload Universe:	Not reported
Permit Progress Universe:	Not reported
Post-Closure Workload Universe:	Not reported
Closure Workload Universe:	Not reported
202 GPRC Corrective Action Baseline:	No
Corrective Action Workload Universe:	No
Subject to Corrective Action Universe:	No
Non-TSDs Where RCRA CA has Been Imposed Universe:	No
TSDs Potentially Subject to CA Under 3004 (u)/(v) Universe:	No
TSDs Only Subject to CA under Discretionary Auth Universe:	No
Corrective Action Priority Ranking:	No NCAPS ranking
Environmental Control Indicator:	No
Institutional Control Indicator:	No
Human Exposure Controls Indicator:	N/A
Groundwater Controls Indicator:	N/A
Operating TSD Universe:	Not reported
Full Enforcement Universe:	Not reported
Significant Non-Complier Universe:	No
Unaddressed Significant Non-Complier Universe:	No
Addressed Significant Non-Complier Universe:	No
Significant Non-Complier With a Compliance Schedule Universe:	No
Financial Assurance Required:	Not reported
Handler Date of Last Change:	20140402
Recognized Trader-Importer:	No
Recognized Trader-Exporter:	No
Importer of Spent Lead Acid Batteries:	No
Exporter of Spent Lead Acid Batteries:	No
Recycler Activity Without Storage:	Not reported
Manifest Broker:	Not reported
Sub-Part P Indicator:	No

Map ID
Direction
Distance
Elevation

MAP FINDINGS

Site

Database(s)

EDR ID Number
EPA ID Number

CON EDISON SERVICE BOX: 53113 (Continued)

1016677391

Historic Generators:

Receive Date: 20130509
Handler Name: CON EDISON SERVICE BOX: 53113
Federal Waste Generator Description: Conditionally Exempt Small Quantity Generator
State District Owner: NY
Large Quantity Handler of Universal Waste: No
Recognized Trader Importer: No
Recognized Trader Exporter: No
Spent Lead Acid Battery Importer: No
Spent Lead Acid Battery Exporter: No
Current Record: No
Non Storage Recycler Activity: Not reported
Electronic Manifest Broker: Not reported

Receive Date: 20130609
Handler Name: CON EDISON SERVICE BOX: 53113
Federal Waste Generator Description: Not a generator, verified
State District Owner: NY
Large Quantity Handler of Universal Waste: No
Recognized Trader Importer: No
Recognized Trader Exporter: No
Spent Lead Acid Battery Importer: No
Spent Lead Acid Battery Exporter: No
Current Record: Yes
Non Storage Recycler Activity: Not reported
Electronic Manifest Broker: Not reported

List of NAICS Codes and Descriptions:

NAICS Codes: No NAICS Codes Found

Facility Has Received Notices of Violations:

Violations: No Violations Found

Evaluation Action Summary:

Evaluations: No Evaluations Found

FINDS:

Registry ID: 110058873081

Click Here:

Environmental Interest/Information System:

RCRAInfo is a national information system that supports the Resource Conservation and Recovery Act (RCRA) program through the tracking of events and activities related to facilities that generate, transport, and treat, store, or dispose of hazardous waste. RCRAInfo allows RCRA program staff to track the notification, permit, compliance, and corrective action activities required under RCRA.

[Click this hyperlink](#) while viewing on your computer to access additional FINDS: detail in the EDR Site Report.

ECHO:

Envid: 1016677391
Registry ID: 110058873081

Map ID
Direction
Distance
Elevation

MAP FINDINGS

Site

Database(s)

EDR ID Number
EPA ID Number

CON EDISON SERVICE BOX: 53113 (Continued)

1016677391

DFR URL: <http://echo.epa.gov/detailed-facility-report?fid=110058873081>
Name: CON EDISON SERVICE BOX: 53113
Address: 303 W 36TH ST
City,State,Zip: BROOKLYN, NY 11223

NY MANIFEST:

Name: CON EDISON
Address: 303 W 36TH ST
City,State,Zip: BROOKLYN, NY 11223
Country: USA
EPA ID: NYP004309811
Facility Status: Not reported
Location Address 1: N 36TH ST AND BOARDWALK W
Code: BP
Location Address 2: Not reported
Total Tanks: Not reported
Location City: BROOKLYN
Location State: NY
Location Zip: 11224
Location Zip 4: Not reported

NY MANIFEST:

EPAID: NYP004309811
Mailing Name: CON EDISON
Mailing Contact: CON EDISON
Mailing Address 1: 4 IRVING PLACE 15TH FLOOR
Mailing Address 2: Not reported
Mailing City: NEW YORK
Mailing State: NY
Mailing Zip: 10003
Mailing Zip 4: Not reported
Mailing Country: USA
Mailing Phone: 2124603770

NY MANIFEST:

Document ID: Not reported
Manifest Status: Not reported
seq: Not reported
Year: 2018
Trans1 State ID: NJD003812047
Trans2 State ID: Not reported
Generator Ship Date: 05/09/2013
Trans1 Recv Date: 05/09/2013
Trans2 Recv Date: Not reported
TSD Site Recv Date: 05/15/2013
Part A Recv Date: Not reported
Part B Recv Date: Not reported
Generator EPA ID: NYP004309811
Trans1 EPA ID: Not reported
Trans2 EPA ID: Not reported
TSDF ID 1: NJD991291105
TSDF ID 2: Not reported
Manifest Tracking Number: 002017962GBF
Import Indicator: N
Export Indicator: N
Discr Quantity Indicator: N
Discr Type Indicator: N

Map ID
 Direction
 Distance
 Elevation

MAP FINDINGS

Site

Database(s)

EDR ID Number
 EPA ID Number

CON EDISON SERVICE BOX: 53113 (Continued)

1016677391

Discr Residue Indicator: N
 Discr Partial Reject Indicator: N
 Discr Full Reject Indicator: N
 Manifest Ref Number: Not reported
 Alt Facility RCRA ID: Not reported
 Alt Facility Sign Date: Not reported
 MGMT Method Type Code: H141
 Waste Code: Not reported
 Waste Code: Not reported
 Waste Code: Not reported
 Waste Code: Not reported
 Waste Code: Not reported
 Waste Code: Not reported
 Quantity: 150
 Units: G - Gallons (liquids only)* (8.3 pounds)
 Number of Containers: 1
 Container Type: TT - Cargo tank, tank trucks
 Handling Method: T Chemical, physical, or biological treatment.
 Specific Gravity: 1
 Waste Code: D008
 Waste Code 1_2: Not reported
 Waste Code 1_3: Not reported
 Waste Code 1_4: Not reported
 Waste Code 1_5: Not reported
 Waste Code 1_6: Not reported

**R153
 SE
 1/8-1/4
 0.150 mi.
 794 ft.**

**COSTCO WHOLESALE #0318
 976 3RD AVE
 BROOKLYN, NY 11232
 Site 2 of 3 in cluster R**

**RCRA-LQG 1001124762
 NY MANIFEST NYR000030353**

**Relative:
 Higher
 Actual:
 16 ft.**

RCRA-LQG:
 Date Form Received by Agency: 20200226
 Handler Name: COSTCO WHOLESALE #0318
 Handler Address: 976 3RD AVE
 Handler City,State,Zip: BROOKLYN, NY 11232
 EPA ID: NYR000030353
 Contact Name: SHARON SAKNIT
 Contact Address: LAKE DR
 Contact City,State,Zip: ISSAQUAH, WA 98027
 Contact Telephone: 425-416-2334
 Contact Fax: 425-427-7150
 Contact Email: SSAKNIT@COSTCO.COM
 Contact Title: DIRECTOR, GLOBAL SUSTAINABILITY & COMPLIANCE
 EPA Region: 02
 Land Type: Private
 Federal Waste Generator Description: Large Quantity Generator
 Non-Notifier: Not reported
 Biennial Report Cycle: 2019
 Accessibility: Not reported
 Active Site Indicator: Handler Activities
 State District Owner: NY
 State District: NYSDEC R2
 Mailing Address: GREY HAWK CT STE 200
 Mailing City,State,Zip: CARLSBAD, CA 92010
 Owner Name: COSTCO WHOLESALE CORPORATION

Map ID
Direction
Distance
Elevation

MAP FINDINGS

Site

Database(s)

EDR ID Number
EPA ID Number

COSTCO WHOLESALE #0318 (Continued)

1001124762

Owner Type:	Private
Operator Name:	COSTCO WHOLESALE CORPORATION
Operator Type:	Private
Short-Term Generator Activity:	No
Importer Activity:	No
Mixed Waste Generator:	No
Transporter Activity:	No
Transfer Facility Activity:	No
Recycler Activity with Storage:	No
Small Quantity On-Site Burner Exemption:	No
Smelting Melting and Refining Furnace Exemption:	No
Underground Injection Control:	No
Off-Site Waste Receipt:	No
Universal Waste Indicator:	No
Universal Waste Destination Facility:	No
Federal Universal Waste:	No
Active Site Fed-Reg Treatment Storage and Disposal Facility:	Not reported
Active Site Converter Treatment storage and Disposal Facility:	Not reported
Active Site State-Reg Treatment Storage and Disposal Facility:	Not reported
Active Site State-Reg Handler:	---
Federal Facility Indicator:	Not reported
Hazardous Secondary Material Indicator:	N
Sub-Part K Indicator:	Not reported
Commercial TSD Indicator:	No
Treatment Storage and Disposal Type:	Not reported
2018 GPRA Permit Baseline:	Not on the Baseline
2018 GPRA Renewals Baseline:	Not on the Baseline
Permit Renewals Workload Universe:	Not reported
Permit Workload Universe:	Not reported
Permit Progress Universe:	Not reported
Post-Closure Workload Universe:	Not reported
Closure Workload Universe:	Not reported
202 GPRA Corrective Action Baseline:	No
Corrective Action Workload Universe:	No
Subject to Corrective Action Universe:	No
Non-TSDs Where RCRA CA has Been Imposed Universe:	No
TSDs Potentially Subject to CA Under 3004 (u)/(v) Universe:	No
TSDs Only Subject to CA under Discretionary Auth Universe:	No
Corrective Action Priority Ranking:	No NCAPS ranking
Environmental Control Indicator:	No
Institutional Control Indicator:	No
Human Exposure Controls Indicator:	N/A
Groundwater Controls Indicator:	N/A
Operating TSD Universe:	Not reported
Full Enforcement Universe:	Not reported
Significant Non-Complier Universe:	No
Unaddressed Significant Non-Complier Universe:	No
Addressed Significant Non-Complier Universe:	No
Significant Non-Complier With a Compliance Schedule Universe:	No
Financial Assurance Required:	Not reported
Handler Date of Last Change:	20211230
Recognized Trader-Importer:	No
Recognized Trader-Exporter:	No
Importer of Spent Lead Acid Batteries:	No
Exporter of Spent Lead Acid Batteries:	No
Recycler Activity Without Storage:	No
Manifest Broker:	No

Map ID
Direction
Distance
Elevation

MAP FINDINGS

Site

Database(s)

EDR ID Number
EPA ID Number

COSTCO WHOLESALE #0318 (Continued)

1001124762

Sub-Part P Indicator: No

Biennial: List of Years

Year: 2019

[Click Here for Biennial Reporting System Data:](#)

Year: 2017

[Click Here for Biennial Reporting System Data:](#)

Year: 2015

[Click Here for Biennial Reporting System Data:](#)

Hazardous Waste Summary:

Waste Code: D001
Waste Description: IGNITABLE WASTE

Waste Code: D002
Waste Description: CORROSIVE WASTE

Waste Code: D003
Waste Description: REACTIVE WASTE

Waste Code: D004
Waste Description: ARSENIC

Waste Code: D005
Waste Description: BARIUM

Waste Code: D006
Waste Description: CADMIUM

Waste Code: D007
Waste Description: CHROMIUM

Waste Code: D008
Waste Description: LEAD

Waste Code: D009
Waste Description: MERCURY

Waste Code: D010
Waste Description: SELENIUM

Waste Code: D011
Waste Description: SILVER

Waste Code: D016
Waste Description: 2,4-D (2,4-DICHLOROPHENOXYACETIC ACID)

Waste Code: D018
Waste Description: BENZENE

Waste Code: D024
Waste Description: M-CRESOL

Map ID
Direction
Distance
Elevation

MAP FINDINGS

Site

Database(s)

EDR ID Number
EPA ID Number

COSTCO WHOLESALE #0318 (Continued)

1001124762

Waste Code: D026
Waste Description: CRESOL

Waste Code: D035
Waste Description: METHYL ETHYL KETONE

Waste Code: F003
Waste Description: THE FOLLOWING SPENT NONHALOGENATED SOLVENTS: XYLENE, ACETONE, ETHYL ACETATE, ETHYL BENZENE, ETHYL ETHER, METHYL ISOBUTYL KETONE, N-BUTYL ALCOHOL, CYCLOHEXANONE, AND METHANOL; ALL SPENT SOLVENT MIXTURES/BLENDS CONTAINING, BEFORE USE, ONLY THE ABOVE SPENT NONHALOGENATED SOLVENTS; AND ALL SPENT SOLVENT MIXTURES/BLENDS CONTAINING, BEFORE USE, ONE OR MORE OF THE ABOVE NONHALOGENATED SOLVENTS, AND A TOTAL OF TEN PERCENT OR MORE (BY VOLUME) OF ONE OR MORE OF THOSE SOLVENTS LISTED IN F001, F002, F004, AND F005; AND STILL BOTTOMS FROM THE RECOVERY OF THESE SPENT SOLVENTS AND SPENT SOLVENT MIXTURES.

Waste Code: P001
Waste Description: 2H-1-BENZOPYRAN-2-ONE, 4-HYDROXY-3-(3-OXO-1-PHENYLBUTYL)-, & SALTS, WHEN PRESENT AT CONCENTRATIONS GREATER THAN 0.3% (OR) WARFARIN, & SALTS, WHEN PRESENT AT CONCENTRATIONS GREATER THAN 0.3%

Waste Code: P075
Waste Description: NICOTINE, & SALTS (OR) PYRIDINE, 3-(1-METHYL-2-PYRROLIDINYL)-,(S)-, & SALTS

Waste Code: U034
Waste Description: ACETALDEHYDE, TRICHLORO- (OR) CHLORAL

Waste Code: U057
Waste Description: CYCLOHEXANONE (I)

Waste Code: U279
Waste Description: U279

Handler - Owner Operator:

Owner/Operator Indicator: Operator
Owner/Operator Name: COSTCO WHOLESALE CORPORATION
Legal Status: Private
Date Became Current: 19961121
Date Ended Current: Not reported
Owner/Operator Address: 999 LAKE DR
Owner/Operator City,State,Zip: ISSAQUAH, WA 98027
Owner/Operator Telephone: Not reported
Owner/Operator Telephone Ext: Not reported
Owner/Operator Fax: Not reported
Owner/Operator Email: Not reported

Owner/Operator Indicator: Owner
Owner/Operator Name: COSTCO WHOLESALE CORP
Legal Status: Private
Date Became Current: 19961121
Date Ended Current: Not reported
Owner/Operator Address: 999 LAKE DR
Owner/Operator City,State,Zip: ISSAQUAH, WA 98027
Owner/Operator Telephone: 425-313-8110

Map ID
Direction
Distance
Elevation

MAP FINDINGS

Site

Database(s)

EDR ID Number
EPA ID Number

COSTCO WHOLESALE #0318 (Continued)

1001124762

Owner/Operator Telephone Ext:	Not reported
Owner/Operator Fax:	Not reported
Owner/Operator Email:	RTHOMPSON@COSTCO.COM
Owner/Operator Indicator:	Operator
Owner/Operator Name:	KARIM ZEFFOUNI
Legal Status:	Private
Date Became Current:	20090701
Date Ended Current:	Not reported
Owner/Operator Address:	Not reported
Owner/Operator City,State,Zip:	Not reported
Owner/Operator Telephone:	Not reported
Owner/Operator Telephone Ext:	Not reported
Owner/Operator Fax:	Not reported
Owner/Operator Email:	Not reported
Owner/Operator Indicator:	Owner
Owner/Operator Name:	COSTCO WHOLESALE CORPORATION
Legal Status:	Private
Date Became Current:	19961121
Date Ended Current:	Not reported
Owner/Operator Address:	999 LAKE DR
Owner/Operator City,State,Zip:	ISSAQUAH, WA 98027
Owner/Operator Telephone:	425-313-8100
Owner/Operator Telephone Ext:	Not reported
Owner/Operator Fax:	Not reported
Owner/Operator Email:	Not reported
Owner/Operator Indicator:	Operator
Owner/Operator Name:	COSTCO WHOLESALE CORP
Legal Status:	Private
Date Became Current:	19961121
Date Ended Current:	Not reported
Owner/Operator Address:	999 LAKE DR
Owner/Operator City,State,Zip:	ISSAQUAH, WA 98027
Owner/Operator Telephone:	425-313-8100
Owner/Operator Telephone Ext:	Not reported
Owner/Operator Fax:	Not reported
Owner/Operator Email:	Not reported
Owner/Operator Indicator:	Owner
Owner/Operator Name:	COSTCO WHOLESALE CORPORATION
Legal Status:	Private
Date Became Current:	19961121
Date Ended Current:	Not reported
Owner/Operator Address:	999 LAKE DR
Owner/Operator City,State,Zip:	ISSAQUAH, WA 98027
Owner/Operator Telephone:	425-313-8100
Owner/Operator Telephone Ext:	Not reported
Owner/Operator Fax:	Not reported
Owner/Operator Email:	Not reported
Owner/Operator Indicator:	Operator
Owner/Operator Name:	COSTCO WHOLESALE CORPORATION
Legal Status:	Private
Date Became Current:	19961121
Date Ended Current:	Not reported

Map ID
Direction
Distance
Elevation

MAP FINDINGS

Site

Database(s)

EDR ID Number
EPA ID Number

COSTCO WHOLESALE #0318 (Continued)

1001124762

Owner/Operator Address:	999 LAKE DR
Owner/Operator City,State,Zip:	ISSAQUAH, WA 98027
Owner/Operator Telephone:	425-313-8100
Owner/Operator Telephone Ext:	Not reported
Owner/Operator Fax:	Not reported
Owner/Operator Email:	Not reported
Owner/Operator Indicator:	Owner
Owner/Operator Name:	COSTCO WHOLESALE CORP
Legal Status:	Private
Date Became Current:	19961121
Date Ended Current:	Not reported
Owner/Operator Address:	999 LAKE DR
Owner/Operator City,State,Zip:	ISSAQUAH, WA 98027
Owner/Operator Telephone:	425-313-8100
Owner/Operator Telephone Ext:	Not reported
Owner/Operator Fax:	Not reported
Owner/Operator Email:	Not reported
Owner/Operator Indicator:	Owner
Owner/Operator Name:	COSTCO WHOLESALE CORP
Legal Status:	Private
Date Became Current:	Not reported
Date Ended Current:	Not reported
Owner/Operator Address:	999 LAKE DR
Owner/Operator City,State,Zip:	ISSAQUAH, WA 98027-5366
Owner/Operator Telephone:	206-313-8100
Owner/Operator Telephone Ext:	Not reported
Owner/Operator Fax:	Not reported
Owner/Operator Email:	Not reported
Owner/Operator Indicator:	Owner
Owner/Operator Name:	COSTCO WHOLESALE CORP
Legal Status:	Private
Date Became Current:	Not reported
Date Ended Current:	Not reported
Owner/Operator Address:	999 LAKE DR
Owner/Operator City,State,Zip:	ISSAQUAH, WA 98027-5366
Owner/Operator Telephone:	206-313-8100
Owner/Operator Telephone Ext:	Not reported
Owner/Operator Fax:	Not reported
Owner/Operator Email:	Not reported
Owner/Operator Indicator:	Operator
Owner/Operator Name:	COSTCO WHOLESALE CORP
Legal Status:	Private
Date Became Current:	Not reported
Date Ended Current:	Not reported
Owner/Operator Address:	999 LAKE DR
Owner/Operator City,State,Zip:	ISSAQUAH, WA 98027-5366
Owner/Operator Telephone:	206-313-8100
Owner/Operator Telephone Ext:	Not reported
Owner/Operator Fax:	Not reported
Owner/Operator Email:	Not reported
Owner/Operator Indicator:	Owner
Owner/Operator Name:	COSTCO WHOLESALE CORP

Map ID
Direction
Distance
Elevation

MAP FINDINGS

Site

Database(s)

EDR ID Number
EPA ID Number

COSTCO WHOLESALE #0318 (Continued)

1001124762

Legal Status:	Private
Date Became Current:	19961121
Date Ended Current:	Not reported
Owner/Operator Address:	999 LAKE DR
Owner/Operator City,State,Zip:	ISSAQUAH, WA 98027
Owner/Operator Telephone:	Not reported
Owner/Operator Telephone Ext:	Not reported
Owner/Operator Fax:	Not reported
Owner/Operator Email:	Not reported
Owner/Operator Indicator:	Operator
Owner/Operator Name:	COSTCO WHOLESALE CORP
Legal Status:	Private
Date Became Current:	19961121
Date Ended Current:	Not reported
Owner/Operator Address:	999 LAKE DR
Owner/Operator City,State,Zip:	ISSAQUAH, WA 98027
Owner/Operator Telephone:	425-313-6674
Owner/Operator Telephone Ext:	Not reported
Owner/Operator Fax:	Not reported
Owner/Operator Email:	RTHOMPSON@COSTCO.COM

Historic Generators:

Receive Date:	20160317
Handler Name:	COSTCO WHOLESALE # 318
Federal Waste Generator Description:	Large Quantity Generator
State District Owner:	NY
Large Quantity Handler of Universal Waste:	No
Recognized Trader Importer:	No
Recognized Trader Exporter:	No
Spent Lead Acid Battery Importer:	No
Spent Lead Acid Battery Exporter:	No
Current Record:	No
Non Storage Recycler Activity:	Not reported
Electronic Manifest Broker:	Not reported

Receive Date:	20180131
Handler Name:	COSTCO WHOLESALE #0318
Federal Waste Generator Description:	Large Quantity Generator
State District Owner:	NY
Large Quantity Handler of Universal Waste:	No
Recognized Trader Importer:	No
Recognized Trader Exporter:	No
Spent Lead Acid Battery Importer:	No
Spent Lead Acid Battery Exporter:	No
Current Record:	No
Non Storage Recycler Activity:	No
Electronic Manifest Broker:	No

Receive Date:	20200226
Handler Name:	COSTCO WHOLESALE #0318
Federal Waste Generator Description:	Large Quantity Generator
State District Owner:	NY
Large Quantity Handler of Universal Waste:	No
Recognized Trader Importer:	No
Recognized Trader Exporter:	No
Spent Lead Acid Battery Importer:	No

Map ID
Direction
Distance
Elevation

MAP FINDINGS

Site

Database(s)

EDR ID Number
EPA ID Number

COSTCO WHOLESALE #0318 (Continued)

1001124762

Spent Lead Acid Battery Exporter:	No
Current Record:	Yes
Non Storage Recycler Activity:	No
Electronic Manifest Broker:	No
Receive Date:	19990708
Handler Name:	COSTCO WHOLESALE #318
Federal Waste Generator Description:	Not a generator, verified
State District Owner:	NY
Large Quantity Handler of Universal Waste:	No
Recognized Trader Importer:	No
Recognized Trader Exporter:	No
Spent Lead Acid Battery Importer:	No
Spent Lead Acid Battery Exporter:	No
Current Record:	No
Non Storage Recycler Activity:	Not reported
Electronic Manifest Broker:	Not reported
Receive Date:	20060101
Handler Name:	COSTCO WHOLESALE #318
Federal Waste Generator Description:	Not a generator, verified
State District Owner:	NY
Large Quantity Handler of Universal Waste:	No
Recognized Trader Importer:	No
Recognized Trader Exporter:	No
Spent Lead Acid Battery Importer:	No
Spent Lead Acid Battery Exporter:	No
Current Record:	No
Non Storage Recycler Activity:	Not reported
Electronic Manifest Broker:	Not reported
Receive Date:	20070101
Handler Name:	COSTCO WHOLESALE #318
Federal Waste Generator Description:	Not a generator, verified
State District Owner:	NY
Large Quantity Handler of Universal Waste:	No
Recognized Trader Importer:	No
Recognized Trader Exporter:	No
Spent Lead Acid Battery Importer:	No
Spent Lead Acid Battery Exporter:	No
Current Record:	No
Non Storage Recycler Activity:	Not reported
Electronic Manifest Broker:	Not reported
Receive Date:	19961007
Handler Name:	COSTCO WHOLESALE #318
Federal Waste Generator Description:	Small Quantity Generator
State District Owner:	NY
Large Quantity Handler of Universal Waste:	No
Recognized Trader Importer:	No
Recognized Trader Exporter:	No
Spent Lead Acid Battery Importer:	No
Spent Lead Acid Battery Exporter:	No
Current Record:	No
Non Storage Recycler Activity:	Not reported
Electronic Manifest Broker:	Not reported

Map ID
Direction
Distance
Elevation

MAP FINDINGS

Site

Database(s)

EDR ID Number
EPA ID Number

COSTCO WHOLESALE #0318 (Continued)

1001124762

Receive Date: 20130917
Handler Name: COSTCO WHOLESALE #318
Federal Waste Generator Description: Large Quantity Generator
State District Owner: NY
Large Quantity Handler of Universal Waste: No
Recognized Trader Importer: No
Recognized Trader Exporter: No
Spent Lead Acid Battery Importer: No
Spent Lead Acid Battery Exporter: No
Current Record: No
Non Storage Recycler Activity: Not reported
Electronic Manifest Broker: Not reported

Receive Date: 20171016
Handler Name: COSTCO WHOLESALE #318
Federal Waste Generator Description: Small Quantity Generator
State District Owner: NY
Large Quantity Handler of Universal Waste: No
Recognized Trader Importer: No
Recognized Trader Exporter: No
Spent Lead Acid Battery Importer: No
Spent Lead Acid Battery Exporter: No
Current Record: No
Non Storage Recycler Activity: No
Electronic Manifest Broker: No

List of NAICS Codes and Descriptions:

NAICS Code: 445291
NAICS Description: BAKED GOODS STORES

NAICS Code: 44611
NAICS Description: PHARMACIES AND DRUG STORES

NAICS Code: 446110
NAICS Description: PHARMACIES AND DRUG STORES

NAICS Code: 44719
NAICS Description: OTHER GASOLINE STATIONS

NAICS Code: 447190
NAICS Description: OTHER GASOLINE STATIONS

NAICS Code: 452311
NAICS Description: WAREHOUSE CLUBS AND SUPERCENTERS

NAICS Code: 45291
NAICS Description: WAREHOUSE CLUBS AND SUPERCENTERS

NAICS Code: 812922
NAICS Description: ONE-HOUR PHOTOFINISHING

Facility Has Received Notices of Violation:

Found Violation: Yes
Agency Which Determined Violation: State
Violation Short Description: TSD IS-Preparedness and Prevention
Date Violation was Determined: 20160531

Map ID
Direction
Distance
Elevation

MAP FINDINGS

Site

Database(s)

EDR ID Number
EPA ID Number

COSTCO WHOLESALE #0318 (Continued)

1001124762

Actual Return to Compliance Date:	20160701
Return to Compliance Qualifier:	Documented
Violation Responsible Agency:	State
Scheduled Compliance Date:	Not reported
Enforcement Identifier:	001
Date of Enforcement Action:	20160614
Enforcement Responsible Agency:	State
Enforcement Docket Number:	Not reported
Enforcement Attorney:	Not reported
Corrective Action Component:	No
Appeal Initiated Date:	Not reported
Appeal Resolution Date:	Not reported
Disposition Status Date:	20160728
Disposition Status:	AS
Disposition Status Description:	ACTION SATISFIED (CASE CLOSED)
Consent/Final Order Sequence Number:	Not reported
Consent/Final Order Respondent Name:	Not reported
Consent/Final Order Lead Agency:	Not reported
Enforcement Type:	WRITTEN INFORMAL
Enforcement Responsible Person:	NYSR
Enforcement Responsible Sub-Organization:	R2
SEP Sequence Number:	Not reported
SEP Expenditure Amount:	Not reported
SEP Scheduled Completion Date:	Not reported
SEP Actual Date:	Not reported
SEP Defaulted Date:	Not reported
SEP Type:	Not reported
SEP Type Description:	Not reported
Proposed Amount:	Not reported
Final Monetary Amount:	Not reported
Paid Amount:	Not reported
Final Count:	Not reported
Final Amount:	Not reported
Found Violation:	No
Agency Which Determined Violation:	Not reported
Violation Short Description:	Not reported
Date Violation was Determined:	Not reported
Actual Return to Compliance Date:	Not reported
Return to Compliance Qualifier:	Not reported
Violation Responsible Agency:	Not reported
Scheduled Compliance Date:	Not reported
Enforcement Identifier:	Not reported
Date of Enforcement Action:	Not reported
Enforcement Responsible Agency:	Not reported
Enforcement Docket Number:	Not reported
Enforcement Attorney:	Not reported
Corrective Action Component:	Not reported
Appeal Initiated Date:	Not reported
Appeal Resolution Date:	Not reported
Disposition Status Date:	Not reported
Disposition Status:	Not reported
Disposition Status Description:	Not reported
Consent/Final Order Sequence Number:	Not reported
Consent/Final Order Respondent Name:	Not reported
Consent/Final Order Lead Agency:	Not reported
Enforcement Type:	Not reported

Map ID
Direction
Distance
Elevation

MAP FINDINGS

Site

Database(s)

EDR ID Number
EPA ID Number

COSTCO WHOLESALE #0318 (Continued)

1001124762

Enforcement Responsible Person: Not reported
Enforcement Responsible Sub-Organization: Not reported
SEP Sequence Number: Not reported
SEP Expenditure Amount: Not reported
SEP Scheduled Completion Date: Not reported
SEP Actual Date: Not reported
SEP Defaulted Date: Not reported
SEP Type: Not reported
SEP Type Description: Not reported
Proposed Amount: Not reported
Final Monetary Amount: Not reported
Paid Amount: Not reported
Final Count: Not reported
Final Amount: Not reported

Evaluation Action Summary:

Evaluation Date: 20160531
Evaluation Responsible Agency: State
Found Violation: Yes
Evaluation Type Description: COMPLIANCE EVALUATION INSPECTION ON-SITE
Evaluation Responsible Person Identifier: NYSR
Evaluation Responsible Sub-Organization: R2
Actual Return to Compliance Date: 20160701
Scheduled Compliance Date: Not reported
Date of Request: Not reported
Date Response Received: Not reported
Request Agency: Not reported
Former Citation: Not reported

Evaluation Date: 20210720
Evaluation Responsible Agency: State
Found Violation: No
Evaluation Type Description: COMPLIANCE EVALUATION INSPECTION ON-SITE
Evaluation Responsible Person Identifier: NYCMK
Evaluation Responsible Sub-Organization: R2
Actual Return to Compliance Date: Not reported
Scheduled Compliance Date: Not reported
Date of Request: Not reported
Date Response Received: Not reported
Request Agency: Not reported
Former Citation: Not reported

NY MANIFEST:

Name: COSTCO WHOLESALE #318
Address: 976 3RD AVE
City,State,Zip: BROOKLYN, NY 11232-2400
Country: USA
EPA ID: NYR000030353
Facility Status: Not reported
Location Address 1: 976 3RD AVENUE
Code: BP
Location Address 2: Not reported
Total Tanks: Not reported
Location City: BROOKLYN
Location State: NY

Map ID
Direction
Distance
Elevation

MAP FINDINGS

Site

Database(s)

EDR ID Number
EPA ID Number

COSTCO WHOLESALE #0318 (Continued)

1001124762

Location Zip: 11232
Location Zip 4: Not reported

NY MANIFEST:
EPAID: NYR000030353
Mailing Name: COSTCO WHOLESALE #318
Mailing Contact: COSTCO WHOLESALE #318
Mailing Address 1: 976 3RD AVE
Mailing Address 2: Not reported
Mailing City: BROOKLYN
Mailing State: NY
Mailing Zip: 11232
Mailing Zip 4: Not reported
Mailing Country: USA
Mailing Phone: Not reported

NY MANIFEST:
Document ID: Not reported
Manifest Status: Not reported
seq: Not reported
Year: 2018
Trans1 State ID: CTD983872698
Trans2 State ID: NJR000063677
Generator Ship Date: 12/02/2014
Trans1 Recv Date: 12/02/2014
Trans2 Recv Date: 12/03/2014
TSD Site Recv Date: 12/10/2014
Part A Recv Date: Not reported
Part B Recv Date: Not reported
Generator EPA ID: NYR000030353
Trans1 EPA ID: Not reported
Trans2 EPA ID: Not reported
TSD ID 1: RID040098352
TSD ID 2: Not reported
Manifest Tracking Number: 007225171FLE
Import Indicator: N
Export Indicator: N
Discr Quantity Indicator: N
Discr Type Indicator: N
Discr Residue Indicator: N
Discr Partial Reject Indicator: N
Discr Full Reject Indicator: N
Manifest Ref Number: Not reported
Alt Facility RCRA ID: Not reported
Alt Facility Sign Date: Not reported
MGMT Method Type Code: H141
Waste Code: Not reported
Waste Code: Not reported
Waste Code: Not reported
Waste Code: Not reported
Waste Code: Not reported
Waste Code: Not reported
Quantity: 1
Units: P - Pounds
Number of Containers: 1
Container Type: BA - Burlap, plastic, paper bags
Handling Method: L Landfill.

Map ID
Direction
Distance
Elevation

MAP FINDINGS

Site

Database(s)

EDR ID Number
EPA ID Number

COSTCO WHOLESALE #0318 (Continued)

1001124762

Specific Gravity: 1
Waste Code: P001
Waste Code 1_2: Not reported
Waste Code 1_3: Not reported
Waste Code 1_4: Not reported
Waste Code 1_5: Not reported
Waste Code 1_6: Not reported

R154
SE
1/8-1/4
0.150 mi.
794 ft.

COSTCO # 318
976 THIRD AVE
BROOKLYN, NY 11232
Site 3 of 3 in cluster R

PA MANIFEST S118889197
N/A

Relative:
Higher

Manifest Details:

Actual:
16 ft.

Year: 2015
Manifest Number: 007395250FLE
Manifest Type: TSD Copy
Generator EPA Id: NYR000030353
Generator Date: 04/22/2015
Mailing Address: Not reported
Mailing City,St,Zip: Not reported
Contact Name: Not reported
Contact Phone: Not reported
TSD EPA Id: Not reported
TSD Date: Not reported
TSD Facility Name: Republic Environmental Systems (Pennsylvania) LLC
TSD Facility Address: 2869 Sandstone Dr
TSD Facility City: Hatfield
TSD Facility State: PA
Facility Telephone: Not reported
Page Number: 1
Line Number: 2
Waste Number: P001
Container Number: 1
Container Type: Burlap, cloth, paper or plastic bags
Waste Quantity: 1
Unit: Pounds
Handling Code: Not reported
TSP EPA Id: PAD085690592
Date TSP Sig: Not reported

Year: 2015
Manifest Number: 007395250FLE
Manifest Type: TSD Copy
Generator EPA Id: NYR000030353
Generator Date: 04/22/2015
Mailing Address: Not reported
Mailing City,St,Zip: Not reported
Contact Name: Not reported
Contact Phone: Not reported
TSD EPA Id: Not reported
TSD Date: Not reported
TSD Facility Name: Republic Environmental Systems (Pennsylvania) LLC
TSD Facility Address: 2869 Sandstone Dr
TSD Facility City: Hatfield
TSD Facility State: PA

Map ID
 Direction
 Distance
 Elevation

MAP FINDINGS

Site

Database(s)

EDR ID Number
 EPA ID Number

COSTCO # 318 (Continued)

S118889197

Facility Telephone: Not reported
 Page Number: 1
 Line Number: 1
 Waste Number: D001
 Container Number: 4
 Container Type: Fiber or plastic boxes, cartons, cases
 Waste Quantity: 75
 Unit: Pounds
 Handling Code: Not reported
 TSP EPA Id: PAD085690592
 Date TSP Sig: Not reported

 Year: 2015
 Manifest Number: 007395250FLE
 Manifest Type: TSD Copy
 Generator EPA Id: NYR000030353
 Generator Date: 04/22/2015
 Mailing Address: Not reported
 Mailing City,St,Zip: Not reported
 Contact Name: Not reported
 Contact Phone: Not reported
 TSD EPA Id: Not reported
 TSD Date: Not reported
 TSD Facility Name: Republic Environmental Systems (Pennsylvania) LLC
 TSD Facility Address: 2869 Sandstone Dr
 TSD Facility City: Hatfield
 TSD Facility State: PA
 Facility Telephone: Not reported
 Page Number: 1
 Line Number: 3
 Waste Number: D009
 Container Number: 1
 Container Type: Fiber or plastic boxes, cartons, cases
 Waste Quantity: 5
 Unit: Pounds
 Handling Code: Not reported
 TSP EPA Id: PAD085690592
 Date TSP Sig: Not reported

**U155
 SW
 1/8-1/4
 0.156 mi.
 822 ft.**

**CONSOLIDATED EDISON
 42 ST & 1 AVE TM60
 BROOKLYN, NY 11201
 Site 4 of 13 in cluster U**

**NY MANIFEST 1009241088
 N/A**

**Relative:
 Higher**

NY MANIFEST:
 Name: CONSOLIDATED EDISON
 Address: 42 ST & 1 AVE TM60
 City,State,Zip: BROOKLYN, NY 11201
 Country: USA
 EPA ID: NYP004094546
 Facility Status: Not reported
 Location Address 1: 42 ST & 1 AVE TM60
 Code: BP
 Location Address 2: Not reported
 Total Tanks: Not reported
 Location City: BROOKLYN
 Location State: NY

**Actual:
 12 ft.**

Map ID
Direction
Distance
Elevation

MAP FINDINGS

Site

Database(s)

EDR ID Number
EPA ID Number

CONSOLIDATED EDISON (Continued)

1009241088

Location Zip: 11201
Location Zip 4: Not reported
NY MANIFEST:
EPAID: NYP004094546
Mailing Name: CONSOLIDATED EDISON
Mailing Contact: FRANKLIN MURRAY
Mailing Address 1: 4 IRVING PLACE RM 828
Mailing Address 2: Not reported
Mailing City: NEW YORK
Mailing State: NY
Mailing Zip: 10003
Mailing Zip 4: Not reported
Mailing Country: USA
Mailing Phone: 2124602808

U156
SW
1/8-1/4
0.156 mi.
825 ft.

CON EDISON - VAULT 7623
42ND ST & 1ST AVE
BROOKLYN, NY 11232

RCRA-LQG 1019325708
NYP004850901

Site 5 of 13 in cluster U

Relative:
Higher
Actual:
12 ft.

RCRA-LQG:
Date Form Received by Agency: 20160205
Handler Name: CON EDISON - VAULT 7623
Handler Address: 42ND ST & 1ST AVE
Handler City,State,Zip: BROOKLYN, NY 11232
EPA ID: NYP004850901
Contact Name: THERESA BURKARD
Contact Address: IRVING PLACE, 15TH FL NE
Contact City,State,Zip: NEW YORK, NY 10003
Contact Telephone: 212-460-2262
Contact Fax: Not reported
Contact Email: BURKARDT@CONED.COM
Contact Title: ASSOCIATE SCIENTIST
EPA Region: 02
Land Type: Private
Federal Waste Generator Description: Large Quantity Generator
Non-Notifier: Not reported
Biennial Report Cycle: 2015
Accessibility: Not reported
Active Site Indicator: Handler Activities
State District Owner: NY
State District: NYSDEC R2
Mailing Address: IRVING PLACE, 15TH FL NE
Mailing City,State,Zip: NEW YORK, NY 10003
Owner Name: CONSOLIDATED EDISON COMPANY OF NY, INC.
Owner Type: Private
Operator Name: CONSOLIDATED EDISON COMPANY OF NY, INC.
Operator Type: Private
Short-Term Generator Activity: No
Importer Activity: No
Mixed Waste Generator: No
Transporter Activity: No
Transfer Facility Activity: No
Recycler Activity with Storage: No
Small Quantity On-Site Burner Exemption: No

Map ID
Direction
Distance
Elevation

MAP FINDINGS

Site

Database(s)

EDR ID Number
EPA ID Number

CON EDISON - VAULT 7623 (Continued)

1019325708

Smelting Melting and Refining Furnace Exemption:	No
Underground Injection Control:	No
Off-Site Waste Receipt:	No
Universal Waste Indicator:	No
Universal Waste Destination Facility:	No
Federal Universal Waste:	No
Active Site Fed-Reg Treatment Storage and Disposal Facility:	Not reported
Active Site Converter Treatment storage and Disposal Facility:	Not reported
Active Site State-Reg Treatment Storage and Disposal Facility:	Not reported
Active Site State-Reg Handler:	---
Federal Facility Indicator:	Not reported
Hazardous Secondary Material Indicator:	NN
Sub-Part K Indicator:	Not reported
Commercial TSD Indicator:	No
Treatment Storage and Disposal Type:	Not reported
2018 GPRC Permit Baseline:	Not on the Baseline
2018 GPRC Renewals Baseline:	Not on the Baseline
Permit Renewals Workload Universe:	Not reported
Permit Workload Universe:	Not reported
Permit Progress Universe:	Not reported
Post-Closure Workload Universe:	Not reported
Closure Workload Universe:	Not reported
202 GPRC Corrective Action Baseline:	No
Corrective Action Workload Universe:	No
Subject to Corrective Action Universe:	No
Non-TSDs Where RCRA CA has Been Imposed Universe:	No
TSDs Potentially Subject to CA Under 3004 (u)/(v) Universe:	No
TSDs Only Subject to CA under Discretionary Auth Universe:	No
Corrective Action Priority Ranking:	No NCAPS ranking
Environmental Control Indicator:	No
Institutional Control Indicator:	No
Human Exposure Controls Indicator:	N/A
Groundwater Controls Indicator:	N/A
Operating TSD Universe:	Not reported
Full Enforcement Universe:	Not reported
Significant Non-Complier Universe:	No
Unaddressed Significant Non-Complier Universe:	No
Addressed Significant Non-Complier Universe:	No
Significant Non-Complier With a Compliance Schedule Universe:	No
Financial Assurance Required:	Not reported
Handler Date of Last Change:	20161107
Recognized Trader-Importer:	No
Recognized Trader-Exporter:	No
Importer of Spent Lead Acid Batteries:	No
Exporter of Spent Lead Acid Batteries:	No
Recycler Activity Without Storage:	Not reported
Manifest Broker:	Not reported
Sub-Part P Indicator:	No

Biennial: List of Years

Year: 2015

[Click Here for Biennial Reporting System Data:](#)

Hazardous Waste Summary:

Waste Code: D008

Map ID
Direction
Distance
Elevation

MAP FINDINGS

Site

Database(s)

EDR ID Number
EPA ID Number

CON EDISON - VAULT 7623 (Continued)

1019325708

Waste Description: LEAD

Handler - Owner Operator:

Owner/Operator Indicator:	Operator
Owner/Operator Name:	CONSOLIDATED EDISON COMPANY OF NY, INC.
Legal Status:	Private
Date Became Current:	20151009
Date Ended Current:	Not reported
Owner/Operator Address:	4 IRVING PLACE
Owner/Operator City,State,Zip:	NEW YORK, NY 10003
Owner/Operator Telephone:	Not reported
Owner/Operator Telephone Ext:	Not reported
Owner/Operator Fax:	Not reported
Owner/Operator Email:	Not reported

Owner/Operator Indicator:	Owner
Owner/Operator Name:	CONSOLIDATED EDISON COMPANY OF NY, INC.
Legal Status:	Private
Date Became Current:	20151009
Date Ended Current:	Not reported
Owner/Operator Address:	4 IRVING PLACE
Owner/Operator City,State,Zip:	NEW YORK, NY 10003
Owner/Operator Telephone:	Not reported
Owner/Operator Telephone Ext:	Not reported
Owner/Operator Fax:	Not reported
Owner/Operator Email:	Not reported

Historic Generators:

Receive Date:	20160205
Handler Name:	CON EDISON - VAULT 7623
Federal Waste Generator Description:	Large Quantity Generator
State District Owner:	NY
Large Quantity Handler of Universal Waste:	No
Recognized Trader Importer:	No
Recognized Trader Exporter:	No
Spent Lead Acid Battery Importer:	No
Spent Lead Acid Battery Exporter:	No
Current Record:	Yes
Non Storage Recycler Activity:	Not reported
Electronic Manifest Broker:	Not reported

List of NAICS Codes and Descriptions:

NAICS Code:	221122
NAICS Description:	ELECTRIC POWER DISTRIBUTION

Facility Has Received Notices of Violations:

Violations:	No Violations Found
-------------	---------------------

Evaluation Action Summary:

Evaluations:	No Evaluations Found
--------------	----------------------

Map ID
 Direction
 Distance
 Elevation

MAP FINDINGS

Site

Database(s)

EDR ID Number
 EPA ID Number

U157
SW
1/8-1/4
0.156 mi.
825 ft.

CON EDISON
42ND ST & 1ST AVE
BROOKLYN, NY 11232
Site 6 of 13 in cluster U

RCRA NonGen / NLR **1019902648**
NYP004776225

Relative:
Higher
Actual:
12 ft.

RCRA NonGen / NLR:		20150429
Date Form Received by Agency:		20150429
Handler Name:	CON EDISON	
Handler Address:		42ND ST & 1ST AVE
Handler City,State,Zip:		BROOKLYN, NY 11232
EPA ID:		NYP004776225
Contact Name:		THOMAS TEELING
Contact Address:		Not reported
Contact City,State,Zip:		Not reported
Contact Telephone:		212-460-3770
Contact Fax:		Not reported
Contact Email:		Not reported
Contact Title:		Not reported
EPA Region:		02
Land Type:		Private
Federal Waste Generator Description:		Not a generator, verified
Non-Notifier:		Not reported
Biennial Report Cycle:		Not reported
Accessibility:		Not reported
Active Site Indicator:		Not reported
State District Owner:		NY
State District:		NYSDEC R2
Mailing Address:		IRVING PL 15TH FL NE
Mailing City,State,Zip:		NEW YORK, NY 10003
Owner Name:		Not reported
Owner Type:		Not reported
Operator Name:		Not reported
Operator Type:		Not reported
Short-Term Generator Activity:		No
Importer Activity:		No
Mixed Waste Generator:		No
Transporter Activity:		No
Transfer Facility Activity:		No
Recycler Activity with Storage:		No
Small Quantity On-Site Burner Exemption:		No
Smelting Melting and Refining Furnace Exemption:		No
Underground Injection Control:		No
Off-Site Waste Receipt:		No
Universal Waste Indicator:		No
Universal Waste Destination Facility:		No
Federal Universal Waste:		No
Active Site Fed-Reg Treatment Storage and Disposal Facility:		Not reported
Active Site Converter Treatment storage and Disposal Facility:		Not reported
Active Site State-Reg Treatment Storage and Disposal Facility:		Not reported
Active Site State-Reg Handler:		---
Federal Facility Indicator:		Not reported
Hazardous Secondary Material Indicator:		NN
Sub-Part K Indicator:		Not reported
Commercial TSD Indicator:		No
Treatment Storage and Disposal Type:		Not reported
2018 GPRR Permit Baseline:		Not on the Baseline
2018 GPRR Renewals Baseline:		Not on the Baseline
Permit Renewals Workload Universe:		Not reported

Map ID
 Direction
 Distance
 Elevation

MAP FINDINGS

Site

Database(s)

EDR ID Number
 EPA ID Number

CON EDISON (Continued)

1019902648

Permit Workload Universe:	Not reported
Permit Progress Universe:	Not reported
Post-Closure Workload Universe:	Not reported
Closure Workload Universe:	Not reported
202 GPRA Corrective Action Baseline:	No
Corrective Action Workload Universe:	No
Subject to Corrective Action Universe:	No
Non-TSDFs Where RCRA CA has Been Imposed Universe:	No
TSDFs Potentially Subject to CA Under 3004 (u)/(v) Universe:	No
TSDFs Only Subject to CA under Discretionary Auth Universe:	No
Corrective Action Priority Ranking:	No NCAPS ranking
Environmental Control Indicator:	No
Institutional Control Indicator:	No
Human Exposure Controls Indicator:	N/A
Groundwater Controls Indicator:	N/A
Operating TSDF Universe:	Not reported
Full Enforcement Universe:	Not reported
Significant Non-Complier Universe:	No
Unaddressed Significant Non-Complier Universe:	No
Addressed Significant Non-Complier Universe:	No
Significant Non-Complier With a Compliance Schedule Universe:	No
Financial Assurance Required:	Not reported
Handler Date of Last Change:	20160909
Recognized Trader-Importer:	No
Recognized Trader-Exporter:	No
Importer of Spent Lead Acid Batteries:	No
Exporter of Spent Lead Acid Batteries:	No
Recycler Activity Without Storage:	Not reported
Manifest Broker:	Not reported
Sub-Part P Indicator:	No

Historic Generators:

Receive Date:	20150429
Handler Name:	CON EDISON
Federal Waste Generator Description:	Large Quantity Generator
State District Owner:	NY
Large Quantity Handler of Universal Waste:	No
Recognized Trader Importer:	No
Recognized Trader Exporter:	No
Spent Lead Acid Battery Importer:	No
Spent Lead Acid Battery Exporter:	No
Current Record:	No
Non Storage Recycler Activity:	Not reported
Electronic Manifest Broker:	Not reported

Receive Date:	20150429
Handler Name:	CON EDISON
Federal Waste Generator Description:	Not a generator, verified
State District Owner:	NY
Large Quantity Handler of Universal Waste:	No
Recognized Trader Importer:	No
Recognized Trader Exporter:	No
Spent Lead Acid Battery Importer:	No
Spent Lead Acid Battery Exporter:	No
Current Record:	Yes
Non Storage Recycler Activity:	Not reported

Map ID
 Direction
 Distance
 Elevation

MAP FINDINGS

Site

Database(s)

EDR ID Number
 EPA ID Number

CON EDISON (Continued)

1019902648

Electronic Manifest Broker: Not reported

List of NAICS Codes and Descriptions:
 NAICS Codes: No NAICS Codes Found

Facility Has Received Notices of Violations:
 Violations: No Violations Found

Evaluation Action Summary:
 Evaluations: No Evaluations Found

U158
SW
1/8-1/4
0.156 mi.
825 ft.

CONSOLIDATED EDISON MH74510
42ND ST & 1ST AVE
BROOKLYN, NY 11201
Site 7 of 13 in cluster U

NY MANIFEST **S117564335**
N/A

Relative:
Higher

NY MANIFEST:
 Name: CONSOLIDATED EDISON MH74510
 Address: 42ND ST & 1ST AVE
 City,State,Zip: BROOKLYN, NY 11201
 Country: USA
 EPA ID: NYP004169934
 Facility Status: Not reported
 Location Address 1: MH74510 1ST AVE & 42ND ST
 Code: BP
 Location Address 2: Not reported
 Total Tanks: Not reported
 Location City: BROOKLYN
 Location State: NY
 Location Zip: Not reported
 Location Zip 4: Not reported

Actual:
12 ft.

NY MANIFEST:
 EPAID: NYP004169934
 Mailing Name: CONSOLIDATED EDISON MH74510
 Mailing Contact: FRANKLYN MURRAY
 Mailing Address 1: 4 IRVING PL RM 828
 Mailing Address 2: Not reported
 Mailing City: MANHATTAN
 Mailing State: NY
 Mailing Zip: 10003
 Mailing Zip 4: Not reported
 Mailing Country: USA
 Mailing Phone: 2124602808

NY MANIFEST:
 Document ID: Not reported
 Manifest Status: Not reported
 seq: Not reported
 Year: 2018
 Trans1 State ID: NYD006982359
 Trans2 State ID: Not reported
 Generator Ship Date: 05/19/2009
 Trans1 Recv Date: 05/19/2009

Map ID
 Direction
 Distance
 Elevation

MAP FINDINGS

Site

Database(s)

EDR ID Number
 EPA ID Number

CONSOLIDATED EDISON MH74510 (Continued)

S117564335

Trans2 Recv Date: Not reported
 TSD Site Recv Date: 05/20/2009
 Part A Recv Date: Not reported
 Part B Recv Date: Not reported
 Generator EPA ID: NYP004169934
 Trans1 EPA ID: Not reported
 Trans2 EPA ID: Not reported
 TSDF ID 1: NYD077444263
 TSDF ID 2: Not reported
 Manifest Tracking Number: 001440622FLE
 Import Indicator: N
 Export Indicator: N
 Discr Quantity Indicator: N
 Discr Type Indicator: N
 Discr Residue Indicator: N
 Discr Partial Reject Indicator: N
 Discr Full Reject Indicator: N
 Manifest Ref Number: Not reported
 Alt Facility RCRA ID: Not reported
 Alt Facility Sign Date: Not reported
 MGMT Method Type Code: H141
 Waste Code: Not reported
 Waste Code: Not reported
 Waste Code: Not reported
 Waste Code: Not reported
 Waste Code: Not reported
 Waste Code: Not reported
 Quantity: 150
 Units: K - Kilograms (2.2 pounds)
 Number of Containers: 2
 Container Type: DM - Metal drums, barrels
 Handling Method: B Incineration, heat recovery, burning.
 Specific Gravity: 1
 Waste Code: D008
 Waste Code 1_2: B002
 Waste Code 1_3: B007
 Waste Code 1_4: Not reported
 Waste Code 1_5: Not reported
 Waste Code 1_6: Not reported

U159
SW
1/8-1/4
0.156 mi.
825 ft.

CON EDISON
42ND ST & 1ST AVE
BROOKLYN, NY 11232
Site 8 of 13 in cluster U

RCRA NonGen / NLR 1018279417
NYP004742243

Relative:
Higher
Actual:
12 ft.

RCRA NonGen / NLR:
 Date Form Received by Agency: 20150303
 Handler Name: CON EDISON
 Handler Address: 42ND ST & 1ST AVE
 Handler City,State,Zip: BROOKLYN, NY 11232
 EPA ID: NYP004742243
 Contact Name: THOMAS TEELING
 Contact Address: Not reported
 Contact City,State,Zip: Not reported
 Contact Telephone: 212-460-3770
 Contact Fax: Not reported

Map ID
 Direction
 Distance
 Elevation

MAP FINDINGS

Site

Database(s)

EDR ID Number
 EPA ID Number

CON EDISON (Continued)

1018279417

Contact Email:	Not reported
Contact Title:	Not reported
EPA Region:	02
Land Type:	Private
Federal Waste Generator Description:	Not a generator, verified
Non-Notifier:	Not reported
Biennial Report Cycle:	Not reported
Accessibility:	Not reported
Active Site Indicator:	Not reported
State District Owner:	NY
State District:	NYSDEC R2
Mailing Address:	IRVING PL, 15TH FL NE
Mailing City,State,Zip:	NEW YORK, NY 10003
Owner Name:	Not reported
Owner Type:	Not reported
Operator Name:	Not reported
Operator Type:	Not reported
Short-Term Generator Activity:	No
Importer Activity:	No
Mixed Waste Generator:	No
Transporter Activity:	No
Transfer Facility Activity:	No
Recycler Activity with Storage:	No
Small Quantity On-Site Burner Exemption:	No
Smelting Melting and Refining Furnace Exemption:	No
Underground Injection Control:	No
Off-Site Waste Receipt:	No
Universal Waste Indicator:	No
Universal Waste Destination Facility:	No
Federal Universal Waste:	No
Active Site Fed-Reg Treatment Storage and Disposal Facility:	Not reported
Active Site Converter Treatment storage and Disposal Facility:	Not reported
Active Site State-Reg Treatment Storage and Disposal Facility:	Not reported
Active Site State-Reg Handler:	---
Federal Facility Indicator:	Not reported
Hazardous Secondary Material Indicator:	NN
Sub-Part K Indicator:	Not reported
Commercial TSD Indicator:	No
Treatment Storage and Disposal Type:	Not reported
2018 GPRC Permit Baseline:	Not on the Baseline
2018 GPRC Renewals Baseline:	Not on the Baseline
Permit Renewals Workload Universe:	Not reported
Permit Workload Universe:	Not reported
Permit Progress Universe:	Not reported
Post-Closure Workload Universe:	Not reported
Closure Workload Universe:	Not reported
202 GPRC Corrective Action Baseline:	No
Corrective Action Workload Universe:	No
Subject to Corrective Action Universe:	No
Non-TSDs Where RCRA CA has Been Imposed Universe:	No
TSDs Potentially Subject to CA Under 3004 (u)/(v) Universe:	No
TSDs Only Subject to CA under Discretionary Auth Universe:	No
Corrective Action Priority Ranking:	No NCAPS ranking
Environmental Control Indicator:	No
Institutional Control Indicator:	No
Human Exposure Controls Indicator:	N/A
Groundwater Controls Indicator:	N/A

Map ID
Direction
Distance
Elevation

MAP FINDINGS

Site

Database(s)

EDR ID Number
EPA ID Number

CON EDISON (Continued)

1018279417

Operating TSDF Universe:	Not reported
Full Enforcement Universe:	Not reported
Significant Non-Complier Universe:	No
Unaddressed Significant Non-Complier Universe:	No
Addressed Significant Non-Complier Universe:	No
Significant Non-Complier With a Compliance Schedule Universe:	No
Financial Assurance Required:	Not reported
Handler Date of Last Change:	20160502
Recognized Trader-Importer:	No
Recognized Trader-Exporter:	No
Importer of Spent Lead Acid Batteries:	No
Exporter of Spent Lead Acid Batteries:	No
Recycler Activity Without Storage:	Not reported
Manifest Broker:	Not reported
Sub-Part P Indicator:	No

Biennial: List of Years

Year: 2015

[Click Here for Biennial Reporting System Data:](#)

Hazardous Waste Summary:

Waste Code: D008
Waste Description: LEAD

Handler - Owner Operator:

Owner/Operator Indicator:	Operator
Owner/Operator Name:	CONSOLIDATED EDISON COMPANY OF NY, INC.
Legal Status:	Private
Date Became Current:	20150303
Date Ended Current:	Not reported
Owner/Operator Address:	4 IRVING PLACE
Owner/Operator City,State,Zip:	NEW YORK, NY 10003
Owner/Operator Telephone:	Not reported
Owner/Operator Telephone Ext:	Not reported
Owner/Operator Fax:	Not reported
Owner/Operator Email:	Not reported

Owner/Operator Indicator:	Owner
Owner/Operator Name:	CONSOLIDATED EDISON COMPANY OF NY, INC.
Legal Status:	Private
Date Became Current:	20150303
Date Ended Current:	Not reported
Owner/Operator Address:	4 IRVING PLACE
Owner/Operator City,State,Zip:	NEW YORK, NY 10003
Owner/Operator Telephone:	Not reported
Owner/Operator Telephone Ext:	Not reported
Owner/Operator Fax:	Not reported
Owner/Operator Email:	Not reported

Historic Generators:

Receive Date:	20160205
Handler Name:	CON EDISON - MANHOLE 38663
Federal Waste Generator Description:	Large Quantity Generator
State District Owner:	NY

Map ID
Direction
Distance
Elevation

MAP FINDINGS

Site

Database(s)

EDR ID Number
EPA ID Number

CON EDISON (Continued)

1018279417

Large Quantity Handler of Universal Waste: No
Recognized Trader Importer: No
Recognized Trader Exporter: No
Spent Lead Acid Battery Importer: No
Spent Lead Acid Battery Exporter: No
Current Record: No
Non Storage Recycler Activity: Not reported
Electronic Manifest Broker: Not reported

Receive Date: 20150303
Handler Name: CON EDISON
Federal Waste Generator Description: Large Quantity Generator
State District Owner: NY
Large Quantity Handler of Universal Waste: No
Recognized Trader Importer: No
Recognized Trader Exporter: No
Spent Lead Acid Battery Importer: No
Spent Lead Acid Battery Exporter: No
Current Record: No
Non Storage Recycler Activity: Not reported
Electronic Manifest Broker: Not reported

Receive Date: 20150303
Handler Name: CON EDISON
Federal Waste Generator Description: Not a generator, verified
State District Owner: NY
Large Quantity Handler of Universal Waste: No
Recognized Trader Importer: No
Recognized Trader Exporter: No
Spent Lead Acid Battery Importer: No
Spent Lead Acid Battery Exporter: No
Current Record: Yes
Non Storage Recycler Activity: Not reported
Electronic Manifest Broker: Not reported

List of NAICS Codes and Descriptions:

NAICS Code: 221122
NAICS Description: ELECTRIC POWER DISTRIBUTION

Facility Has Received Notices of Violations:

Violations: No Violations Found

Evaluation Action Summary:

Evaluations: No Evaluations Found

U160
SW
1/8-1/4
0.156 mi.
825 ft.

CON EDISON - VAULT 7623
42ND ST & 1ST AVE
BROOKLYN, NY 11232
Site 9 of 13 in cluster U

NJ MANIFEST **S120677664**
N/A

Relative:
Higher
Actual:
12 ft.

NJ MANIFEST:
EPA Id: NYP004850901
Mail Address: IRVING PLACE, 15TH FL NE
Mail City/State/Zip: NEW YORK, NY 10003

Map ID
Direction
Distance
Elevation

MAP FINDINGS

Site

Database(s)

EDR ID Number
EPA ID Number

CON EDISON - VAULT 7623 (Continued)

S120677664

Facility Phone:	Not reported
Emergency Phone:	Not reported
Contact:	THERESA BURKARD
Comments:	Not reported
SIC Code:	Not reported
County:	NY047
Municipal:	Not reported
Previous EPA Id:	Not reported
Gen Flag:	Not reported
Trans Flag:	Not reported
TSDf Flag:	Not reported
Name Change:	Not reported
Date Change:	Not reported
Manifest:	
Manifest Number:	014470712JJK
EPA ID:	NYP004850901
Date Shipped:	10/9/2015
TSDf EPA ID:	NJD002200046
Transporter EPA ID:	NJ0000027193
Transporter 2 EPA ID:	Not reported
Transporter 3 EPA ID:	Not reported
Transporter 4 EPA ID:	Not reported
Transporter 5 EPA ID:	Not reported
Transporter 6 EPA ID:	Not reported
Transporter 7 EPA ID:	Not reported
Transporter 8 EPA ID:	Not reported
Transporter 9 EPA ID:	Not reported
Transporter 10 EPA ID:	Not reported
Date Trans1 Transported Waste:	Not reported
Date Trans2 Transported Waste:	Not reported
Date Trans3 Transported Waste:	Not reported
Date Trans4 Transported Waste:	Not reported
Date Trans5 Transported Waste:	Not reported
Date Trans6 Transported Waste:	Not reported
Date Trans7 Transported Waste:	Not reported
Date Trans8 Transported Waste:	Not reported
Date Trans9 Transported Waste:	Not reported
Date Trans10 Transported Waste:	Not reported
Date TSDf Received Waste:	Not reported
TSDf EPA Facility Name:	Not reported
QTY Units:	Not reported
Transporter SEQ ID:	Not reported
Transporter-1 Date:	Not reported
Waste SEQ ID:	Not reported
Waste Type Code 2:	Not reported
Waste Type Code 3:	Not reported
Waste Type Code 4:	Not reported
Waste Type Code 5:	Not reported
Waste Type Code 6:	Not reported
Date Accepted:	Not reported
Manifest Discrepancy Type:	Not reported
Data Entry Number:	Not reported
Was Load Rejectedd:	NEW YORK, NY 10003
Reason Load Was Rejected:	Not reported

Map ID
Direction
Distance
Elevation

MAP FINDINGS

Site

Database(s)

EDR ID Number
EPA ID Number

U161
SW
1/8-1/4
0.156 mi.
825 ft.

CONSOLIDATED EDISON - MH 74510
1ST AVE & 42ND ST
BROOKLYN, NY 11201
Site 10 of 13 in cluster U

NY MANIFEST S119073166
N/A

Relative:
Higher
Actual:
12 ft.

NY MANIFEST:
Name: CONSOLIDATED EDISON - MH 74510
Address: 1ST AVE & 42ND ST
City,State,Zip: BROOKLYN, NY 11201
Country: USA
EPA ID: NYP004174058
Facility Status: Not reported
Location Address 1: 1st AVE & 42nd ST
Code: BP
Location Address 2: Not reported
Total Tanks: Not reported
Location City: BROOKLYN
Location State: NY
Location Zip: 11201
Location Zip 4: Not reported

NY MANIFEST:
EPAID: NYP004174058
Mailing Name: CONSOLIDATED EDISON - MH 74510
Mailing Contact: FRANKLYN MURRAY
Mailing Address 1: 4 IRVING PLACE RM 828
Mailing Address 2: Not reported
Mailing City: NEW YORK
Mailing State: NY
Mailing Zip: 10003
Mailing Zip 4: Not reported
Mailing Country: USA
Mailing Phone: 2124602808

NY MANIFEST:
Document ID: Not reported
Manifest Status: Not reported
seq: Not reported
Year: 2018
Trans1 State ID: NYD006982359
Trans2 State ID: Not reported
Generator Ship Date: 06/23/2009
Trans1 Recv Date: 06/23/2009
Trans2 Recv Date: Not reported
TSD Site Recv Date: 06/24/2009
Part A Recv Date: Not reported
Part B Recv Date: Not reported
Generator EPA ID: NYP004174058
Trans1 EPA ID: Not reported
Trans2 EPA ID: Not reported
TSD ID 1: NYD077444263
TSD ID 2: Not reported
Manifest Tracking Number: 001433321FLE
Import Indicator: N
Export Indicator: N
Discr Quantity Indicator: N
Discr Type Indicator: N
Discr Residue Indicator: N

Map ID
 Direction
 Distance
 Elevation

MAP FINDINGS

Site

Database(s)

EDR ID Number
 EPA ID Number

CONSOLIDATED EDISON - MH 74510 (Continued)

S119073166

Discr Partial Reject Indicator: N
 Discr Full Reject Indicator: N
 Manifest Ref Number: Not reported
 Alt Facility RCRA ID: Not reported
 Alt Facility Sign Date: Not reported
 MGMT Method Type Code: H141
 Waste Code: Not reported
 Waste Code: Not reported
 Waste Code: Not reported
 Waste Code: Not reported
 Waste Code: Not reported
 Waste Code: Not reported
 Quantity: 45
 Units: K - Kilograms (2.2 pounds)
 Number of Containers: 1
 Container Type: DM - Metal drums, barrels
 Handling Method: B Incineration, heat recovery, burning.
 Specific Gravity: 1
 Waste Code: D008
 Waste Code 1_2: B007
 Waste Code 1_3: B002
 Waste Code 1_4: Not reported
 Waste Code 1_5: Not reported
 Waste Code 1_6: Not reported

U162
SW
1/8-1/4
0.156 mi.
825 ft.

CON EDISON
42ND ST & 1ST AVE
BROOKLYN, NY 11232
Site 11 of 13 in cluster U

NJ MANIFEST **S120671205**
N/A

Relative:
Higher
Actual:
12 ft.

NJ MANIFEST:
 EPA Id: NYP004776225
 Mail Address: IRVING PL 15TH FL NE
 Mail City/State/Zip: NEW YORK, NY 10003
 Facility Phone: Not reported
 Emergency Phone: Not reported
 Contact: THOMAS TEELING
 Comments: Not reported
 SIC Code: Not reported
 County: NY047
 Municipal: Not reported
 Previous EPA Id: Not reported
 Gen Flag: Not reported
 Trans Flag: Not reported
 TSD Flag: Not reported
 Name Change: Not reported
 Date Change: Not reported

Manifest:
 Manifest Number: 002624225GBF
 EPA ID: NYP004776225
 Date Shipped: 4/29/2015
 TSD EPA ID: NJD991291105
 Transporter EPA ID: NJD003812047
 Transporter 2 EPA ID: Not reported
 Transporter 3 EPA ID: Not reported

Map ID
 Direction
 Distance
 Elevation

MAP FINDINGS

Site

Database(s)

EDR ID Number
 EPA ID Number

CON EDISON (Continued)

S120671205

Transporter 4 EPA ID: Not reported
 Transporter 5 EPA ID: Not reported
 Transporter 6 EPA ID: Not reported
 Transporter 7 EPA ID: Not reported
 Transporter 8 EPA ID: Not reported
 Transporter 9 EPA ID: Not reported
 Transporter 10 EPA ID: Not reported
 Date Trans1 Transported Waste: Not reported
 Date Trans2 Transported Waste: Not reported
 Date Trans3 Transported Waste: Not reported
 Date Trans4 Transported Waste: Not reported
 Date Trans5 Transported Waste: Not reported
 Date Trans6 Transported Waste: Not reported
 Date Trans7 Transported Waste: Not reported
 Date Trans8 Transported Waste: Not reported
 Date Trans9 Transported Waste: Not reported
 Date Trans10 Transported Waste: Not reported
 Date TSDF Received Waste: Not reported
 TSDF EPA Facility Name: Not reported
 QTY Units: Not reported
 Transporter SEQ ID: Not reported
 Transporter-1 Date: Not reported
 Waste SEQ ID: Not reported
 Waste Type Code 2: Not reported
 Waste Type Code 3: Not reported
 Waste Type Code 4: Not reported
 Waste Type Code 5: Not reported
 Waste Type Code 6: Not reported
 Date Accepted: Not reported
 Manifest Discrepancy Type: Not reported
 Data Entry Number: Not reported
 Was Load Rejected: NEW YORK, NY 10003
 Reason Load Was Rejected: Not reported

U163
SW
1/8-1/4
0.156 mi.
825 ft.

CON EDISON
42ND ST & 1ST AVE
BROOKLYN, NY 11232
Site 12 of 13 in cluster U

NY MANIFEST S118463403
N/A

Relative:
Higher
Actual:
12 ft.

NY MANIFEST:
 Name: CON EDISON
 Address: 42ND ST & 1ST AVE
 City,State,Zip: BROOKLYN, NY 11232
 Country: USA
 EPA ID: NYP004850901
 Facility Status: Not reported
 Location Address 1: 42ND ST & 1ST AVE
 Code: BP
 Location Address 2: Not reported
 Total Tanks: Not reported
 Location City: BROOKLYN
 Location State: NY
 Location Zip: 11232
 Location Zip 4: Not reported

Map ID
Direction
Distance
Elevation

MAP FINDINGS

Site

Database(s)

EDR ID Number
EPA ID Number

CON EDISON (Continued)

S118463403

NY MANIFEST:

EPAID: NYP004850901
Mailing Name: CON EDISON
Mailing Contact: DENNIS HUACON
Mailing Address 1: 4 IRVING PL 15TH FL
Mailing Address 2: Not reported
Mailing City: NEW YORK
Mailing State: NY
Mailing Zip: 10003
Mailing Zip 4: Not reported
Mailing Country: USA
Mailing Phone: 2124603770

NY MANIFEST:

Document ID: Not reported
Manifest Status: Not reported
seq: Not reported
Year: 2018
Trans1 State ID: NJ0000027193
Trans2 State ID: Not reported
Generator Ship Date: 10/09/2015
Trans1 Recv Date: 10/09/2015
Trans2 Recv Date: Not reported
TSD Site Recv Date: 10/10/2015
Part A Recv Date: Not reported
Part B Recv Date: Not reported
Generator EPA ID: NYP004850901
Trans1 EPA ID: Not reported
Trans2 EPA ID: Not reported
TSD ID 1: NJD002200046
TSD ID 2: Not reported
Manifest Tracking Number: 014470712JJK
Import Indicator: N
Export Indicator: N
Discr Quantity Indicator: N
Discr Type Indicator: N
Discr Residue Indicator: N
Discr Partial Reject Indicator: N
Discr Full Reject Indicator: N
Manifest Ref Number: Not reported
Alt Facility RCRA ID: Not reported
Alt Facility Sign Date: Not reported
MGMT Method Type Code: H110
Waste Code: Not reported
Waste Code: Not reported
Waste Code: Not reported
Waste Code: Not reported
Waste Code: Not reported
Waste Code: Not reported
Quantity: 3000
Units: P - Pounds
Number of Containers: 1
Container Type: TT - Cargo tank, tank trucks
Handling Method: T Chemical, physical, or biological treatment.
Specific Gravity: 1
Waste Code: D008

Map ID
Direction
Distance
Elevation

MAP FINDINGS

Site

Database(s)

EDR ID Number
EPA ID Number

CON EDISON (Continued)

S118463403

Waste Code 1_2: Not reported
Waste Code 1_3: Not reported
Waste Code 1_4: Not reported
Waste Code 1_5: Not reported
Waste Code 1_6: Not reported

Name: CON EDISON
Address: 42ND ST & 1ST AVE
City,State,Zip: BROOKLYN, NY 11232
Country: USA
EPA ID: NYP004742243
Facility Status: Not reported
Location Address 1: 42 ST & 1 AVE
Code: BP
Location Address 2: Not reported
Total Tanks: Not reported
Location City: BROOKLYN
Location State: NY
Location Zip: 11232
Location Zip 4: Not reported

NY MANIFEST:

EPAID: NYP004742243
Mailing Name: CON EDISON
Mailing Contact: CON EDISON
Mailing Address 1: 4 IRVING PL
Mailing Address 2: 15TH FL
Mailing City: NEW YORK
Mailing State: NY
Mailing Zip: 10003
Mailing Zip 4: Not reported
Mailing Country: USA
Mailing Phone: Not reported

NY MANIFEST:

Document ID: Not reported
Manifest Status: Not reported
seq: Not reported
Year: 2018
Trans1 State ID: NJ0000027193
Trans2 State ID: Not reported
Generator Ship Date: 03/03/2015
Trans1 Recv Date: 03/03/2015
Trans2 Recv Date: Not reported
TSD Site Recv Date: 03/04/2015
Part A Recv Date: Not reported
Part B Recv Date: Not reported
Generator EPA ID: NYP004742243
Trans1 EPA ID: Not reported
Trans2 EPA ID: Not reported
TSDF ID 1: NJD002200046
TSDF ID 2: Not reported
Manifest Tracking Number: 014087304JJK
Import Indicator: N
Export Indicator: N
Discr Quantity Indicator: N

Map ID
 Direction
 Distance
 Elevation

MAP FINDINGS

Site

Database(s)

EDR ID Number
 EPA ID Number

CON EDISON (Continued)

S118463403

Discr Type Indicator: N
 Discr Residue Indicator: N
 Discr Partial Reject Indicator: N
 Discr Full Reject Indicator: N
 Manifest Ref Number: Not reported
 Alt Facility RCRA ID: Not reported
 Alt Facility Sign Date: Not reported
 MGMT Method Type Code: H110
 Waste Code: Not reported
 Waste Code: Not reported
 Waste Code: Not reported
 Waste Code: Not reported
 Waste Code: Not reported
 Waste Code: Not reported
 Quantity: 5000
 Units: P - Pounds
 Number of Containers: 1
 Container Type: TT - Cargo tank, tank trucks
 Handling Method: T Chemical, physical, or biological treatment.
 Specific Gravity: 1
 Waste Code: D008
 Waste Code 1_2: Not reported
 Waste Code 1_3: Not reported
 Waste Code 1_4: Not reported
 Waste Code 1_5: Not reported
 Waste Code 1_6: Not reported

[Click this hyperlink](#) while viewing on your computer to access
 -1 additional NY MANIFEST: record(s) in the EDR Site Report.

U164
SW
1/8-1/4
0.156 mi.
825 ft.

CON EDISON
42ND ST & 1ST AVE
BROOKLYN, NY 11201

RCRA NonGen / NLR **1012186155**
NYP004169934

Site 13 of 13 in cluster U

Relative:
Higher
Actual:
12 ft.

RCRA NonGen / NLR:
 Date Form Received by Agency: 20160601
 Handler Name: CON EDISON
 Handler Address: 42ND ST & 1ST AVE
 Handler City,State,Zip: BROOKLYN, NY 11201
 EPA ID: NYP004169934
 Contact Name: MICHAEL BETO
 Contact Address: Not reported
 Contact City,State,Zip: Not reported
 Contact Telephone: 917-337-5519
 Contact Fax: Not reported
 Contact Email: Not reported
 Contact Title: Not reported
 EPA Region: 02
 Land Type: Private
 Federal Waste Generator Description: Not a generator, verified
 Non-Notifier: Not reported
 Biennial Report Cycle: Not reported
 Accessibility: Not reported
 Active Site Indicator: Not reported
 State District Owner: NY

Map ID
 Direction
 Distance
 Elevation

MAP FINDINGS

Site

Database(s)

EDR ID Number
 EPA ID Number

CON EDISON (Continued)

1012186155

State District:	NYSDEC R2
Mailing Address:	4 IRVING PL, RM 828
Mailing City, State, Zip:	NEW YORK, NY 10003
Owner Name:	Not reported
Owner Type:	Not reported
Operator Name:	Not reported
Operator Type:	Not reported
Short-Term Generator Activity:	No
Importer Activity:	No
Mixed Waste Generator:	No
Transporter Activity:	No
Transfer Facility Activity:	No
Recycler Activity with Storage:	No
Small Quantity On-Site Burner Exemption:	No
Smelting Melting and Refining Furnace Exemption:	No
Underground Injection Control:	No
Off-Site Waste Receipt:	No
Universal Waste Indicator:	No
Universal Waste Destination Facility:	No
Federal Universal Waste:	No
Active Site Fed-Reg Treatment Storage and Disposal Facility:	Not reported
Active Site Converter Treatment storage and Disposal Facility:	Not reported
Active Site State-Reg Treatment Storage and Disposal Facility:	Not reported
Active Site State-Reg Handler:	---
Federal Facility Indicator:	Not reported
Hazardous Secondary Material Indicator:	NN
Sub-Part K Indicator:	Not reported
Commercial TSD Indicator:	No
Treatment Storage and Disposal Type:	Not reported
2018 GPRA Permit Baseline:	Not on the Baseline
2018 GPRA Renewals Baseline:	Not on the Baseline
Permit Renewals Workload Universe:	Not reported
Permit Workload Universe:	Not reported
Permit Progress Universe:	Not reported
Post-Closure Workload Universe:	Not reported
Closure Workload Universe:	Not reported
202 GPRA Corrective Action Baseline:	No
Corrective Action Workload Universe:	No
Subject to Corrective Action Universe:	No
Non-TSDFs Where RCRA CA has Been Imposed Universe:	No
TSDFs Potentially Subject to CA Under 3004 (u)/(v) Universe:	No
TSDFs Only Subject to CA under Discretionary Auth Universe:	No
Corrective Action Priority Ranking:	No NCAPS ranking
Environmental Control Indicator:	No
Institutional Control Indicator:	No
Human Exposure Controls Indicator:	N/A
Groundwater Controls Indicator:	N/A
Operating TSDF Universe:	Not reported
Full Enforcement Universe:	Not reported
Significant Non-Complier Universe:	No
Unaddressed Significant Non-Complier Universe:	No
Addressed Significant Non-Complier Universe:	No
Significant Non-Complier With a Compliance Schedule Universe:	No
Financial Assurance Required:	Not reported
Handler Date of Last Change:	20160613
Recognized Trader-Importer:	No
Recognized Trader-Exporter:	No

Map ID
Direction
Distance
Elevation

MAP FINDINGS

Site

Database(s)

EDR ID Number
EPA ID Number

CON EDISON (Continued)

1012186155

Importer of Spent Lead Acid Batteries: No
Exporter of Spent Lead Acid Batteries: No
Recycler Activity Without Storage: Not reported
Manifest Broker: Not reported
Sub-Part P Indicator: No

Historic Generators:

Receive Date: 20090515
Handler Name: CON EDISON
Federal Waste Generator Description: Conditionally Exempt Small Quantity Generator
State District Owner: Not reported
Large Quantity Handler of Universal Waste: No
Recognized Trader Importer: No
Recognized Trader Exporter: No
Spent Lead Acid Battery Importer: No
Spent Lead Acid Battery Exporter: No
Current Record: No
Non Storage Recycler Activity: Not reported
Electronic Manifest Broker: Not reported

Receive Date: 20160601
Handler Name: CON EDISON
Federal Waste Generator Description: Not a generator, verified
State District Owner: NY
Large Quantity Handler of Universal Waste: No
Recognized Trader Importer: No
Recognized Trader Exporter: No
Spent Lead Acid Battery Importer: No
Spent Lead Acid Battery Exporter: No
Current Record: Yes
Non Storage Recycler Activity: Not reported
Electronic Manifest Broker: Not reported

List of NAICS Codes and Descriptions:

NAICS Codes: No NAICS Codes Found

Facility Has Received Notices of Violations:

Violations: No Violations Found

Evaluation Action Summary:

Evaluations: No Evaluations Found

W165
WSW
1/8-1/4
0.156 mi.
826 ft.

16-68 42ND STREET
16-68 42ND STREET
BROOKLYN, NY
Site 1 of 4 in cluster W

NY LTANKS **S100144995**
N/A

Relative:
Higher

LTANKS:
Name: 16-68 42ND STREET
Address: 16-68 42ND STREET
City,State,Zip: BROOKLYN, NY
Spill Number/Closed Date: 8709771 / 1993-11-05
Facility ID: 8709771

Actual:
9 ft.

Map ID
Direction
Distance
Elevation

MAP FINDINGS

Site

Database(s)

EDR ID Number
EPA ID Number

16-68 42ND STREET (Continued)

S100144995

Site ID: 91891
Spill Date: 1988-02-18
Spill Cause: Tank Test Failure
Spill Source: Institutional, Educational, Gov., Other
Spill Class: C4
Cleanup Ceased: 1993-11-05
SWIS: 2401
Investigator: BATTISTA
Referred To: Not reported
Reported to Dept: 1988-02-18
CID: Not reported
Water Affected: Not reported
Spill Notifier: Tank Tester
Last Inspection: Not reported
Recommended Penalty: False
Meets Standard: False
UST Involvement: False
Remediation Phase: 0
Date Entered In Computer: 1988-02-23
Spill Record Last Update: 2003-02-18
Spiller Name: Not reported
Spiller Company: HOLY SPIRIT RC CHURCH
Spiller Address: 16-68 42ND STREET
Spiller County: 001
Spiller Contact: Not reported
Spiller Phone: Not reported
Spiller Extention: Not reported
DEC Region: 2
DER Facility ID: 82555
DEC Memo: ""
Remarks: "-0.308 GPH LEAK RATE TANK SIZE UNKNOWN. ISOLATE-RETEST, 10K TANK TESTED AGAIN AND FAILED ON 2/29/88 AT 16:35 WITH A LEAK RATE OF -.0.135GPH."

All TTF:

Facility ID: 8709771
Spill Number: 8709771
Spill Tank Test: 1533269
Site ID: 91891
Tank Number: Not reported
Tank Size: 0
Material: 0001
EPA UST: Not reported
UST: Not reported
Cause: Not reported
Source: Not reported
Test Method: 00
Test Method 2: Unknown
Leak Rate: .00
Gross Fail: Not reported
Modified By: Spills
Last Modified Date: Not reported

All Materials:

Site ID: 91891
Operable Unit ID: 915201
Operable Unit: 01

Map ID
 Direction
 Distance
 Elevation

MAP FINDINGS

Site

Database(s)

EDR ID Number
 EPA ID Number

16-68 42ND STREET (Continued)

S100144995

Material ID: 461566
 Material Code: 0001A
 Material Name: #2 fuel oil
 Case No.: Not reported
 Material FA: Petroleum
 Quantity: -1.00
 Units: G
 Recovered: .00
 Oxygenate: Not reported

X166
South
1/8-1/4
0.162 mi.
853 ft.

CON ED - TM 846
42ND ST & 2ND AVE
BROOKLYN, NY 11232
Site 1 of 9 in cluster X

RCRA NonGen / NLR **1007206760**
NY MANIFEST **NYP004015731**

Relative:
Higher
Actual:
17 ft.

RCRA NonGen / NLR:
 Date Form Received by Agency: 19980228
 Handler Name: CON ED - TM 846
 Handler Address: 42ND ST & 2ND AVE
 Handler City,State,Zip: BROOKLYN, NY 11232-0000
 EPA ID: NYP004015731
 Contact Name: ANTHONY DRUMMINGS
 Contact Address: CONSOLIDATED EDISON, INC.
 Contact City,State,Zip: NEW YORK, NY 10003-0000
 Contact Telephone: 212-460-3770
 Contact Fax: Not reported
 Contact Email: Not reported
 Contact Title: Not reported
 EPA Region: 02
 Land Type: Not reported
 Federal Waste Generator Description: Not a generator, verified
 Non-Notifier: Not reported
 Biennial Report Cycle: Not reported
 Accessibility: Not reported
 Active Site Indicator: Not reported
 State District Owner: NY
 State District: NYSDEC R2
 Mailing Address: CONSOLIDATED EDISON, INC.
 Mailing City,State,Zip: NEW YORK, NY 10003-0000
 Owner Name: Not reported
 Owner Type: Not reported
 Operator Name: Not reported
 Operator Type: Not reported
 Short-Term Generator Activity: No
 Importer Activity: No
 Mixed Waste Generator: No
 Transporter Activity: No
 Transfer Facility Activity: No
 Recycler Activity with Storage: No
 Small Quantity On-Site Burner Exemption: No
 Smelting Melting and Refining Furnace Exemption: No
 Underground Injection Control: No
 Off-Site Waste Receipt: No
 Universal Waste Indicator: No
 Universal Waste Destination Facility: No
 Federal Universal Waste: No

Map ID
 Direction
 Distance
 Elevation

MAP FINDINGS

Site

Database(s)

EDR ID Number
 EPA ID Number

CON ED - TM 846 (Continued)

1007206760

Active Site Fed-Reg Treatment Storage and Disposal Facility:	Not reported
Active Site Converter Treatment storage and Disposal Facility:	Not reported
Active Site State-Reg Treatment Storage and Disposal Facility:	Not reported
Active Site State-Reg Handler:	---
Federal Facility Indicator:	Not reported
Hazardous Secondary Material Indicator:	NN
Sub-Part K Indicator:	Not reported
Commercial TSD Indicator:	No
Treatment Storage and Disposal Type:	Not reported
2018 GPRA Permit Baseline:	Not on the Baseline
2018 GPRA Renewals Baseline:	Not on the Baseline
Permit Renewals Workload Universe:	Not reported
Permit Workload Universe:	Not reported
Permit Progress Universe:	Not reported
Post-Closure Workload Universe:	Not reported
Closure Workload Universe:	Not reported
202 GPRA Corrective Action Baseline:	No
Corrective Action Workload Universe:	No
Subject to Corrective Action Universe:	No
Non-TSDFs Where RCRA CA has Been Imposed Universe:	No
TSDFs Potentially Subject to CA Under 3004 (u)/(v) Universe:	No
TSDFs Only Subject to CA under Discretionary Auth Universe:	No
Corrective Action Priority Ranking:	No NCAPS ranking
Environmental Control Indicator:	No
Institutional Control Indicator:	No
Human Exposure Controls Indicator:	N/A
Groundwater Controls Indicator:	N/A
Operating TSDF Universe:	Not reported
Full Enforcement Universe:	Not reported
Significant Non-Complier Universe:	No
Unaddressed Significant Non-Complier Universe:	No
Addressed Significant Non-Complier Universe:	No
Significant Non-Complier With a Compliance Schedule Universe:	No
Financial Assurance Required:	Not reported
Handler Date of Last Change:	20150414
Recognized Trader-Importer:	No
Recognized Trader-Exporter:	No
Importer of Spent Lead Acid Batteries:	No
Exporter of Spent Lead Acid Batteries:	No
Recycler Activity Without Storage:	Not reported
Manifest Broker:	Not reported
Sub-Part P Indicator:	No

Historic Generators:

Receive Date:	19980227
Handler Name:	CON ED - TM 846
Federal Waste Generator Description:	Not a generator, verified
State District Owner:	NY
Large Quantity Handler of Universal Waste:	No
Recognized Trader Importer:	No
Recognized Trader Exporter:	No
Spent Lead Acid Battery Importer:	No
Spent Lead Acid Battery Exporter:	No
Current Record:	No
Non Storage Recycler Activity:	Not reported
Electronic Manifest Broker:	Not reported

Map ID
Direction
Distance
Elevation

MAP FINDINGS

Site

Database(s)

EDR ID Number
EPA ID Number

CON ED - TM 846 (Continued)

1007206760

Receive Date: 19980228
Handler Name: CON ED - TM 846
Federal Waste Generator Description: Not a generator, verified
State District Owner: NY
Large Quantity Handler of Universal Waste: No
Recognized Trader Importer: No
Recognized Trader Exporter: No
Spent Lead Acid Battery Importer: No
Spent Lead Acid Battery Exporter: No
Current Record: Yes
Non Storage Recycler Activity: Not reported
Electronic Manifest Broker: Not reported

Receive Date: 19980226
Handler Name: CON ED - TM 846
Federal Waste Generator Description: Large Quantity Generator
State District Owner: NY
Large Quantity Handler of Universal Waste: No
Recognized Trader Importer: No
Recognized Trader Exporter: No
Spent Lead Acid Battery Importer: No
Spent Lead Acid Battery Exporter: No
Current Record: No
Non Storage Recycler Activity: Not reported
Electronic Manifest Broker: Not reported

List of NAICS Codes and Descriptions:

NAICS Code: 2211
NAICS Description: ELECTRIC POWER GENERATION, TRANSMISSION AND DISTRIBUTION

NAICS Code: 22111
NAICS Description: ELECTRIC POWER GENERATION

Facility Has Received Notices of Violations:

Violations: No Violations Found

Evaluation Action Summary:

Evaluations: No Evaluations Found

NY MANIFEST:

Name: CONSOLIDATED EDISON
Address: 42ND ST & 2ND AVE
City,State,Zip: BROOKLYN, NY 11232-0000
Country: USA
EPA ID: NYP004015731
Facility Status: Not reported
Location Address 1: TM846-42ND ST & 2ND AVE
Code: BP
Location Address 2: Not reported
Total Tanks: Not reported
Location City: BROOKLYN
Location State: NY
Location Zip: 11201
Location Zip 4: Not reported

Map ID
 Direction
 Distance
 Elevation

MAP FINDINGS

Site

Database(s)

EDR ID Number
 EPA ID Number

CON ED - TM 846 (Continued)

1007206760

NY MANIFEST:
 EPAID: NYP004015731
 Mailing Name: CONSOLIDATED EDISON
 Mailing Contact: FRANKLIN MURRAY
 Mailing Address 1: 4 IRVING PLACE RM 828
 Mailing Address 2: Not reported
 Mailing City: NEW YORK
 Mailing State: NY
 Mailing Zip: 10003
 Mailing Zip 4: Not reported
 Mailing Country: USA
 Mailing Phone: 2124602808

X167
SSW
1/8-1/4
0.173 mi.
913 ft.

ROSENBERG LOUIS L
162 42ND ST
BROOKLYN, NY 11232
Site 2 of 9 in cluster X

RCRA NonGen / NLR
FINDS
ECHO
NY MANIFEST

1000262224
NYD981559891

Relative:
Higher
Actual:
16 ft.

RCRA NonGen / NLR:
 Date Form Received by Agency: 20070101
 Handler Name: ROSENBERG LOUIS L
 Handler Address: 162 42ND ST
 Handler City,State,Zip: BROOKLYN, NY 11232-3317
 EPA ID: NYD981559891
 Contact Name: Not reported
 Contact Address: SYLVAN AVE
 Contact City,State,Zip: ENGLEWOOD CLIFFS, NY 07632
 Contact Telephone: Not reported
 Contact Fax: Not reported
 Contact Email: Not reported
 Contact Title: Not reported
 EPA Region: 02
 Land Type: Not reported
 Federal Waste Generator Description: Not a generator, verified
 Non-Notifier: Not reported
 Biennial Report Cycle: Not reported
 Accessibility: Not reported
 Active Site Indicator: Not reported
 State District Owner: NY
 State District: NYSDEC R2
 Mailing Address: SYLVAN AVE
 Mailing City,State,Zip: ENGLEWOOD CLIFFS, NY 07632
 Owner Name: LOUIS L ROSENBERG
 Owner Type: Private
 Operator Name: LOUIS L ROSENBERG
 Operator Type: Private
 Short-Term Generator Activity: No
 Importer Activity: No
 Mixed Waste Generator: No
 Transporter Activity: No
 Transfer Facility Activity: No
 Recycler Activity with Storage: No
 Small Quantity On-Site Burner Exemption: No
 Smelting Melting and Refining Furnace Exemption: No
 Underground Injection Control: No

Map ID
 Direction
 Distance
 Elevation

MAP FINDINGS

Site

Database(s)

EDR ID Number
 EPA ID Number

ROSENBERG LOUIS L (Continued)

1000262224

Off-Site Waste Receipt:	No
Universal Waste Indicator:	No
Universal Waste Destination Facility:	No
Federal Universal Waste:	No
Active Site Fed-Reg Treatment Storage and Disposal Facility:	Not reported
Active Site Converter Treatment storage and Disposal Facility:	Not reported
Active Site State-Reg Treatment Storage and Disposal Facility:	Not reported
Active Site State-Reg Handler:	---
Federal Facility Indicator:	Not reported
Hazardous Secondary Material Indicator:	NN
Sub-Part K Indicator:	Not reported
Commercial TSD Indicator:	No
Treatment Storage and Disposal Type:	Not reported
2018 GPRA Permit Baseline:	Not on the Baseline
2018 GPRA Renewals Baseline:	Not on the Baseline
Permit Renewals Workload Universe:	Not reported
Permit Workload Universe:	Not reported
Permit Progress Universe:	Not reported
Post-Closure Workload Universe:	Not reported
Closure Workload Universe:	Not reported
202 GPRA Corrective Action Baseline:	No
Corrective Action Workload Universe:	No
Subject to Corrective Action Universe:	No
Non-TSDs Where RCRA CA has Been Imposed Universe:	No
TSDs Potentially Subject to CA Under 3004 (u)/(v) Universe:	No
TSDs Only Subject to CA under Discretionary Auth Universe:	No
Corrective Action Priority Ranking:	No NCAPS ranking
Environmental Control Indicator:	No
Institutional Control Indicator:	No
Human Exposure Controls Indicator:	N/A
Groundwater Controls Indicator:	N/A
Operating TSD Universe:	Not reported
Full Enforcement Universe:	Not reported
Significant Non-Complier Universe:	No
Unaddressed Significant Non-Complier Universe:	No
Addressed Significant Non-Complier Universe:	No
Significant Non-Complier With a Compliance Schedule Universe:	No
Financial Assurance Required:	Not reported
Handler Date of Last Change:	20150414
Recognized Trader-Importer:	No
Recognized Trader-Exporter:	No
Importer of Spent Lead Acid Batteries:	No
Exporter of Spent Lead Acid Batteries:	No
Recycler Activity Without Storage:	Not reported
Manifest Broker:	Not reported
Sub-Part P Indicator:	No

Hazardous Waste Summary:

Waste Code:	NONE
Waste Description:	Not Defined

Handler - Owner Operator:

Owner/Operator Indicator:	Owner
Owner/Operator Name:	LOUIS L ROSENBERG
Legal Status:	Private

Map ID
Direction
Distance
Elevation

MAP FINDINGS

Site

Database(s)

EDR ID Number
EPA ID Number

ROSENBERG LOUIS L (Continued)

1000262224

Date Became Current: Not reported
Date Ended Current: Not reported
Owner/Operator Address: NOT REQUIRED
Owner/Operator City,State,Zip: NOT REQUIRED, WY 99999
Owner/Operator Telephone: 212-555-1212
Owner/Operator Telephone Ext: Not reported
Owner/Operator Fax: Not reported
Owner/Operator Email: Not reported

Owner/Operator Indicator: Owner
Owner/Operator Name: LOUIS L ROSENBERG
Legal Status: Private
Date Became Current: Not reported
Date Ended Current: Not reported
Owner/Operator Address: NOT REQUIRED
Owner/Operator City,State,Zip: NOT REQUIRED, WY 99999
Owner/Operator Telephone: 212-555-1212
Owner/Operator Telephone Ext: Not reported
Owner/Operator Fax: Not reported
Owner/Operator Email: Not reported

Owner/Operator Indicator: Operator
Owner/Operator Name: LOUIS L ROSENBERG
Legal Status: Private
Date Became Current: Not reported
Date Ended Current: Not reported
Owner/Operator Address: NOT REQUIRED
Owner/Operator City,State,Zip: NOT REQUIRED, WY 99999
Owner/Operator Telephone: 212-555-1212
Owner/Operator Telephone Ext: Not reported
Owner/Operator Fax: Not reported
Owner/Operator Email: Not reported

Historic Generators:

Receive Date: 19990708
Handler Name: ROSENBERG LOUIS L
Federal Waste Generator Description: Not a generator, verified
State District Owner: NY
Large Quantity Handler of Universal Waste: No
Recognized Trader Importer: No
Recognized Trader Exporter: No
Spent Lead Acid Battery Importer: No
Spent Lead Acid Battery Exporter: No
Current Record: No
Non Storage Recycler Activity: Not reported
Electronic Manifest Broker: Not reported

Receive Date: 20060101
Handler Name: ROSENBERG LOUIS L
Federal Waste Generator Description: Not a generator, verified
State District Owner: NY
Large Quantity Handler of Universal Waste: No
Recognized Trader Importer: No
Recognized Trader Exporter: No
Spent Lead Acid Battery Importer: No
Spent Lead Acid Battery Exporter: No
Current Record: No

Map ID
Direction
Distance
Elevation

MAP FINDINGS

Site

Database(s)

EDR ID Number
EPA ID Number

ROSENBERG LOUIS L (Continued)

1000262224

Non Storage Recycler Activity:	Not reported
Electronic Manifest Broker:	Not reported
Receive Date:	20070101
Handler Name:	ROSENBERG LOUIS L
Federal Waste Generator Description:	Not a generator, verified
State District Owner:	NY
Large Quantity Handler of Universal Waste:	No
Recognized Trader Importer:	No
Recognized Trader Exporter:	No
Spent Lead Acid Battery Importer:	No
Spent Lead Acid Battery Exporter:	No
Current Record:	Yes
Non Storage Recycler Activity:	Not reported
Electronic Manifest Broker:	Not reported
Receive Date:	19860923
Handler Name:	ROSENBERG LOUIS L
Federal Waste Generator Description:	Large Quantity Generator
State District Owner:	NY
Large Quantity Handler of Universal Waste:	No
Recognized Trader Importer:	No
Recognized Trader Exporter:	No
Spent Lead Acid Battery Importer:	No
Spent Lead Acid Battery Exporter:	No
Current Record:	No
Non Storage Recycler Activity:	Not reported
Electronic Manifest Broker:	Not reported

List of NAICS Codes and Descriptions:
NAICS Codes: No NAICS Codes Found

Facility Has Received Notices of Violations:
Violations: No Violations Found

Evaluation Action Summary:
Evaluations: No Evaluations Found

FINDS:
Registry ID: 110004408846

Click Here:

Environmental Interest/Information System:

RCRAInfo is a national information system that supports the Resource Conservation and Recovery Act (RCRA) program through the tracking of events and activities related to facilities that generate, transport, and treat, store, or dispose of hazardous waste. RCRAInfo allows RCRA program staff to track the notification, permit, compliance, and corrective action activities required under RCRA.

[Click this hyperlink](#) while viewing on your computer to access additional FINDS: detail in the EDR Site Report.

ECHO:

Map ID
Direction
Distance
Elevation

MAP FINDINGS

Site

Database(s)

EDR ID Number
EPA ID Number

ROSENBERG LOUIS L (Continued)

1000262224

Envid: 1000262224
Registry ID: 110004408846
DFR URL: <http://echo.epa.gov/detailed-facility-report?fid=110004408846>
Name: ROSENBERG LOUIS L
Address: 162 42ND ST
City,State,Zip: BROOKLYN, NY 11232

NY MANIFEST:

Name: LOUIS L ROSENBURG
Address: 162 42ND ST
City,State,Zip: BROOKLYN, NY 11232-3317
Country: USA
EPA ID: NYD981559891
Facility Status: Not reported
Location Address 1: 162 42 ST
Code: BP
Location Address 2: Not reported
Total Tanks: Not reported
Location City: BROOKLYN
Location State: NY
Location Zip: 11232
Location Zip 4: Not reported

NY MANIFEST:

EPAID: NYD981559891
Mailing Name: LOUIS L ROSENBURG
Mailing Contact: LOUIS L ROSENBURG
Mailing Address 1: 162 42 STREET
Mailing Address 2: Not reported
Mailing City: BROOKLYN
Mailing State: NY
Mailing Zip: 11232
Mailing Zip 4: Not reported
Mailing Country: USA
Mailing Phone: 2127368590

V168
SSE
1/8-1/4
0.174 mi.
918 ft.

CON EDISON SERVICE BOX: 45061
4018 3RD AVE
BROOKLYN, NY 11220

RCRA NonGen / NLR **1016960661**
NY MANIFEST **NYP004327599**

Site 2 of 2 in cluster V

Relative:
Higher
Actual:
24 ft.

RCRA NonGen / NLR: 20130811
Date Form Received by Agency: 20130811
Handler Name: CON EDISON SERVICE BOX: 45061
Handler Address: 4018 3RD AVE
Handler City,State,Zip: BROOKLYN, NY 11220
EPA ID: NYP004327599
Contact Name: ANTHONY SIGNORE
Contact Address: Not reported
Contact City,State,Zip: Not reported
Contact Telephone: 718-666-4714
Contact Fax: Not reported
Contact Email: Not reported
Contact Title: GENERAL UTILITY WORKER L1-2
EPA Region: 02
Land Type: Private

Map ID
Direction
Distance
Elevation

MAP FINDINGS

Site

Database(s)

EDR ID Number
EPA ID Number

CON EDISON SERVICE BOX: 45061 (Continued)

1016960661

Federal Waste Generator Description:	Not a generator, verified
Non-Notifier:	Not reported
Biennial Report Cycle:	Not reported
Accessibility:	Not reported
Active Site Indicator:	Not reported
State District Owner:	NY
State District:	NYSDEC R2
Mailing Address:	IRVING PL, RM 828
Mailing City,State,Zip:	NEW YORK, NY 10003
Owner Name:	Not reported
Owner Type:	Not reported
Operator Name:	Not reported
Operator Type:	Not reported
Short-Term Generator Activity:	No
Importer Activity:	No
Mixed Waste Generator:	No
Transporter Activity:	No
Transfer Facility Activity:	No
Recycler Activity with Storage:	No
Small Quantity On-Site Burner Exemption:	No
Smelting Melting and Refining Furnace Exemption:	No
Underground Injection Control:	No
Off-Site Waste Receipt:	No
Universal Waste Indicator:	No
Universal Waste Destination Facility:	No
Federal Universal Waste:	No
Active Site Fed-Reg Treatment Storage and Disposal Facility:	Not reported
Active Site Converter Treatment storage and Disposal Facility:	Not reported
Active Site State-Reg Treatment Storage and Disposal Facility:	Not reported
Active Site State-Reg Handler:	---
Federal Facility Indicator:	Not reported
Hazardous Secondary Material Indicator:	NN
Sub-Part K Indicator:	Not reported
Commercial TSD Indicator:	No
Treatment Storage and Disposal Type:	Not reported
2018 GPRA Permit Baseline:	Not on the Baseline
2018 GPRA Renewals Baseline:	Not on the Baseline
Permit Renewals Workload Universe:	Not reported
Permit Workload Universe:	Not reported
Permit Progress Universe:	Not reported
Post-Closure Workload Universe:	Not reported
Closure Workload Universe:	Not reported
202 GPRA Corrective Action Baseline:	No
Corrective Action Workload Universe:	No
Subject to Corrective Action Universe:	No
Non-TSDFs Where RCRA CA has Been Imposed Universe:	No
TSDFs Potentially Subject to CA Under 3004 (u)/(v) Universe:	No
TSDFs Only Subject to CA under Discretionary Auth Universe:	No
Corrective Action Priority Ranking:	No NCAPS ranking
Environmental Control Indicator:	No
Institutional Control Indicator:	No
Human Exposure Controls Indicator:	N/A
Groundwater Controls Indicator:	N/A
Operating TSDF Universe:	Not reported
Full Enforcement Universe:	Not reported
Significant Non-Complier Universe:	No
Unaddressed Significant Non-Complier Universe:	No

Map ID
Direction
Distance
Elevation

MAP FINDINGS

Site

Database(s)

EDR ID Number
EPA ID Number

CON EDISON SERVICE BOX: 45061 (Continued)

1016960661

Addressed Significant Non-Complier Universe: No
Significant Non-Complier With a Compliance Schedule Universe: No
Financial Assurance Required: Not reported
Handler Date of Last Change: 20140701
Recognized Trader-Importer: No
Recognized Trader-Exporter: No
Importer of Spent Lead Acid Batteries: No
Exporter of Spent Lead Acid Batteries: No
Recycler Activity Without Storage: Not reported
Manifest Broker: Not reported
Sub-Part P Indicator: No

Historic Generators:

Receive Date: 20130711
Handler Name: CON EDISON SERVICE BOX: 45061
Federal Waste Generator Description: Conditionally Exempt Small Quantity Generator
State District Owner: NY
Large Quantity Handler of Universal Waste: No
Recognized Trader Importer: No
Recognized Trader Exporter: No
Spent Lead Acid Battery Importer: No
Spent Lead Acid Battery Exporter: No
Current Record: No
Non Storage Recycler Activity: Not reported
Electronic Manifest Broker: Not reported

Receive Date: 20130811
Handler Name: CON EDISON SERVICE BOX: 45061
Federal Waste Generator Description: Not a generator, verified
State District Owner: NY
Large Quantity Handler of Universal Waste: No
Recognized Trader Importer: No
Recognized Trader Exporter: No
Spent Lead Acid Battery Importer: No
Spent Lead Acid Battery Exporter: No
Current Record: Yes
Non Storage Recycler Activity: Not reported
Electronic Manifest Broker: Not reported

List of NAICS Codes and Descriptions:

NAICS Codes: No NAICS Codes Found

Facility Has Received Notices of Violations:

Violations: No Violations Found

Evaluation Action Summary:

Evaluations: No Evaluations Found

NY MANIFEST:

Name: CON EDISON
Address: 4018 3RD AVE
City,State,Zip: BROOKLYN, NY 11220
Country: USA

Map ID
Direction
Distance
Elevation

MAP FINDINGS

Site

Database(s)

EDR ID Number
EPA ID Number

CON EDISON SERVICE BOX: 45061 (Continued)

1016960661

EPA ID: NYP004327599
Facility Status: Not reported
Location Address 1: 4018 3 AVE
Code: BP
Location Address 2: SB #45061
Total Tanks: Not reported
Location City: BROOKLYN
Location State: NY
Location Zip: 11232
Location Zip 4: Not reported

NY MANIFEST:

EPAID: NYP004327599
Mailing Name: CON EDISON
Mailing Contact: CON EDISON
Mailing Address 1: 4 IRVING PLACE 15TH FLOOR
Mailing Address 2: Not reported
Mailing City: NEW YORK
Mailing State: NY
Mailing Zip: 10003
Mailing Zip 4: Not reported
Mailing Country: USA
Mailing Phone: 2124603770

NY MANIFEST:

Document ID: Not reported
Manifest Status: Not reported
seq: Not reported
Year: 2018
Trans1 State ID: NJD003812047
Trans2 State ID: Not reported
Generator Ship Date: 07/11/2013
Trans1 Recv Date: 07/11/2013
Trans2 Recv Date: Not reported
TSD Site Recv Date: 07/16/2013
Part A Recv Date: Not reported
Part B Recv Date: Not reported
Generator EPA ID: NYP004327599
Trans1 EPA ID: Not reported
Trans2 EPA ID: Not reported
TSD ID 1: NJD991291105
TSD ID 2: Not reported
Manifest Tracking Number: 002084615GBF
Import Indicator: N
Export Indicator: N
Discr Quantity Indicator: N
Discr Type Indicator: N
Discr Residue Indicator: N
Discr Partial Reject Indicator: N
Discr Full Reject Indicator: N
Manifest Ref Number: Not reported
Alt Facility RCRA ID: Not reported
Alt Facility Sign Date: Not reported
MGMT Method Type Code: H110
Waste Code: Not reported
Waste Code: Not reported
Waste Code: Not reported

Map ID
 Direction
 Distance
 Elevation

MAP FINDINGS

Site

Database(s)

EDR ID Number
 EPA ID Number

CON EDISON SERVICE BOX: 45061 (Continued)

1016960661

Waste Code: Not reported
 Waste Code: Not reported
 Waste Code: Not reported
 Quantity: 60
 Units: G - Gallons (liquids only)* (8.3 pounds)
 Number of Containers: 1
 Container Type: TT - Cargo tank, tank trucks
 Handling Method: T Chemical, physical, or biological treatment.
 Specific Gravity: 1
 Waste Code: D008
 Waste Code 1_2: Not reported
 Waste Code 1_3: Not reported
 Waste Code 1_4: Not reported
 Waste Code 1_5: Not reported
 Waste Code 1_6: Not reported

**Y169
 SE
 1/8-1/4
 0.176 mi.
 927 ft.**

**CON EDISON
 38TH ST & 3RD AVE
 BROOKLYN, NY 11215
 Site 1 of 2 in cluster Y**

**RCRA NonGen / NLR
 FINDS
 ECHO**

**1019908258
 NYP004843781**

**Relative:
 Higher
 Actual:
 18 ft.**

RCRA NonGen / NLR:
 Date Form Received by Agency: 20150924
 Handler Name: CON EDISON
 Handler Address: 38TH ST & 3RD AVE
 Handler City,State,Zip: BROOKLYN, NY 11215
 EPA ID: NYP004843781
 Contact Name: THOMAS TEELING
 Contact Address: Not reported
 Contact City,State,Zip: Not reported
 Contact Telephone: 212-460-3770
 Contact Fax: Not reported
 Contact Email: Not reported
 Contact Title: Not reported
 EPA Region: 02
 Land Type: Private
 Federal Waste Generator Description: Not a generator, verified
 Non-Notifier: Not reported
 Biennial Report Cycle: Not reported
 Accessibility: Not reported
 Active Site Indicator: Not reported
 State District Owner: NY
 State District: NYSDEC R2
 Mailing Address: IRVING PL 15TH FL NE
 Mailing City,State,Zip: NEW YORK, NY 10003
 Owner Name: Not reported
 Owner Type: Not reported
 Operator Name: Not reported
 Operator Type: Not reported
 Short-Term Generator Activity: No
 Importer Activity: No
 Mixed Waste Generator: No
 Transporter Activity: No
 Transfer Facility Activity: No
 Recycler Activity with Storage: No
 Small Quantity On-Site Burner Exemption: No

Map ID
 Direction
 Distance
 Elevation

MAP FINDINGS

Site

Database(s)

EDR ID Number
 EPA ID Number

CON EDISON (Continued)

1019908258

Smelting Melting and Refining Furnace Exemption:	No
Underground Injection Control:	No
Off-Site Waste Receipt:	No
Universal Waste Indicator:	No
Universal Waste Destination Facility:	No
Federal Universal Waste:	No
Active Site Fed-Reg Treatment Storage and Disposal Facility:	Not reported
Active Site Converter Treatment storage and Disposal Facility:	Not reported
Active Site State-Reg Treatment Storage and Disposal Facility:	Not reported
Active Site State-Reg Handler:	---
Federal Facility Indicator:	Not reported
Hazardous Secondary Material Indicator:	NN
Sub-Part K Indicator:	Not reported
Commercial TSD Indicator:	No
Treatment Storage and Disposal Type:	Not reported
2018 GPRR Permit Baseline:	Not on the Baseline
2018 GPRR Renewals Baseline:	Not on the Baseline
Permit Renewals Workload Universe:	Not reported
Permit Workload Universe:	Not reported
Permit Progress Universe:	Not reported
Post-Closure Workload Universe:	Not reported
Closure Workload Universe:	Not reported
202 GPRR Corrective Action Baseline:	No
Corrective Action Workload Universe:	No
Subject to Corrective Action Universe:	No
Non-TSDs Where RCRA CA has Been Imposed Universe:	No
TSDs Potentially Subject to CA Under 3004 (u)/(v) Universe:	No
TSDs Only Subject to CA under Discretionary Auth Universe:	No
Corrective Action Priority Ranking:	No NCAPS ranking
Environmental Control Indicator:	No
Institutional Control Indicator:	No
Human Exposure Controls Indicator:	N/A
Groundwater Controls Indicator:	N/A
Operating TSD Universe:	Not reported
Full Enforcement Universe:	Not reported
Significant Non-Complier Universe:	No
Unaddressed Significant Non-Complier Universe:	No
Addressed Significant Non-Complier Universe:	No
Significant Non-Complier With a Compliance Schedule Universe:	No
Financial Assurance Required:	Not reported
Handler Date of Last Change:	20160909
Recognized Trader-Importer:	No
Recognized Trader-Exporter:	No
Importer of Spent Lead Acid Batteries:	No
Exporter of Spent Lead Acid Batteries:	No
Recycler Activity Without Storage:	Not reported
Manifest Broker:	Not reported
Sub-Part P Indicator:	No

Historic Generators:

Receive Date:	20150924
Handler Name:	CON EDISON
Federal Waste Generator Description:	Large Quantity Generator
State District Owner:	NY
Large Quantity Handler of Universal Waste:	No
Recognized Trader Importer:	No

Map ID
Direction
Distance
Elevation

MAP FINDINGS

Site

Database(s)

EDR ID Number
EPA ID Number

CON EDISON (Continued)

1019908258

Recognized Trader Exporter: No
Spent Lead Acid Battery Importer: No
Spent Lead Acid Battery Exporter: No
Current Record: No
Non Storage Recycler Activity: Not reported
Electronic Manifest Broker: Not reported

Receive Date: 20150924
Handler Name: CON EDISON
Federal Waste Generator Description: Not a generator, verified
State District Owner: NY
Large Quantity Handler of Universal Waste: No
Recognized Trader Importer: No
Recognized Trader Exporter: No
Spent Lead Acid Battery Importer: No
Spent Lead Acid Battery Exporter: No
Current Record: Yes
Non Storage Recycler Activity: Not reported
Electronic Manifest Broker: Not reported

List of NAICS Codes and Descriptions:
NAICS Codes: No NAICS Codes Found

Facility Has Received Notices of Violations:
Violations: No Violations Found

Evaluation Action Summary:
Evaluations: No Evaluations Found

FINDS:
Registry ID: 110069664492

Click Here:

Environmental Interest/Information System:

RCRAInfo is a national information system that supports the Resource Conservation and Recovery Act (RCRA) program through the tracking of events and activities related to facilities that generate, transport, and treat, store, or dispose of hazardous waste. RCRAInfo allows RCRA program staff to track the notification, permit, compliance, and corrective action activities required under RCRA.

[Click this hyperlink](#) while viewing on your computer to access additional FINDS: detail in the EDR Site Report.

ECHO:
Envid: 1019908258
Registry ID: 110069664492
DFR URL: <http://echo.epa.gov/detailed-facility-report?fid=110069664492>
Name: CON EDISON
Address: 38TH ST & 3RD AVE
City,State,Zip: BROOKLYN, NY 11215

Map ID
 Direction
 Distance
 Elevation

MAP FINDINGS

Site

Database(s)

EDR ID Number
 EPA ID Number

X170
South
1/8-1/4
0.181 mi.
958 ft.

APPLE EXPRESS AUTO BODY
224 42ND ST
BROOKLYN, NY 11232

RCRA NonGen / NLR
FINDS
ECHO

1000279163
NYD986874550

Site 3 of 9 in cluster X

Relative:
Higher

RCRA NonGen / NLR:

Actual:
20 ft.

Date Form Received by Agency:	20070101
Handler Name:	APPLE EXPRESS AUTO BODY
Handler Address:	224 42ND ST
Handler City,State,Zip:	BROOKLYN, NY 11232-2814
EPA ID:	NYD986874550
Contact Name:	Not reported
Contact Address:	42ND ST
Contact City,State,Zip:	BROOKLYN, NY 11237
Contact Telephone:	Not reported
Contact Fax:	Not reported
Contact Email:	Not reported
Contact Title:	Not reported
EPA Region:	02
Land Type:	Not reported
Federal Waste Generator Description:	Not a generator, verified
Non-Notifier:	Not reported
Biennial Report Cycle:	Not reported
Accessibility:	Not reported
Active Site Indicator:	Not reported
State District Owner:	NY
State District:	NYSDEC R2
Mailing Address:	42ND ST
Mailing City,State,Zip:	BROOKLYN, NY 11237
Owner Name:	APPLE EXPRESS AUTO BODY
Owner Type:	Private
Operator Name:	APPLE EXPRESS AUTO BODY
Operator Type:	Private
Short-Term Generator Activity:	No
Importer Activity:	No
Mixed Waste Generator:	No
Transporter Activity:	No
Transfer Facility Activity:	No
Recycler Activity with Storage:	No
Small Quantity On-Site Burner Exemption:	No
Smelting Melting and Refining Furnace Exemption:	No
Underground Injection Control:	No
Off-Site Waste Receipt:	No
Universal Waste Indicator:	No
Universal Waste Destination Facility:	No
Federal Universal Waste:	No
Active Site Fed-Reg Treatment Storage and Disposal Facility:	Not reported
Active Site Converter Treatment storage and Disposal Facility:	Not reported
Active Site State-Reg Treatment Storage and Disposal Facility:	Not reported
Active Site State-Reg Handler:	---
Federal Facility Indicator:	Not reported
Hazardous Secondary Material Indicator:	NN
Sub-Part K Indicator:	Not reported
Commercial TSD Indicator:	No
Treatment Storage and Disposal Type:	Not reported
2018 GPRR Permit Baseline:	Not on the Baseline
2018 GPRR Renewals Baseline:	Not on the Baseline
Permit Renewals Workload Universe:	Not reported

Map ID
Direction
Distance
Elevation

MAP FINDINGS

Site

Database(s)

EDR ID Number
EPA ID Number

APPLE EXPRESS AUTO BODY (Continued)

1000279163

Permit Workload Universe: Not reported
Permit Progress Universe: Not reported
Post-Closure Workload Universe: Not reported
Closure Workload Universe: Not reported
202 GPRA Corrective Action Baseline: No
Corrective Action Workload Universe: No
Subject to Corrective Action Universe: No
Non-TSDFs Where RCRA CA has Been Imposed Universe: No
TSDFs Potentially Subject to CA Under 3004 (u)/(v) Universe: No
TSDFs Only Subject to CA under Discretionary Auth Universe: No
Corrective Action Priority Ranking: No NCAPS ranking
Environmental Control Indicator: No
Institutional Control Indicator: No
Human Exposure Controls Indicator: N/A
Groundwater Controls Indicator: N/A
Operating TSDF Universe: Not reported
Full Enforcement Universe: Not reported
Significant Non-Complier Universe: No
Unaddressed Significant Non-Complier Universe: No
Addressed Significant Non-Complier Universe: No
Significant Non-Complier With a Compliance Schedule Universe: No
Financial Assurance Required: Not reported
Handler Date of Last Change: 20150414
Recognized Trader-Importer: No
Recognized Trader-Exporter: No
Importer of Spent Lead Acid Batteries: No
Exporter of Spent Lead Acid Batteries: No
Recycler Activity Without Storage: Not reported
Manifest Broker: Not reported
Sub-Part P Indicator: No

Hazardous Waste Summary:

Waste Code: D000
Waste Description: Not Defined

Waste Code: D001
Waste Description: IGNITABLE WASTE

Handler - Owner Operator:

Owner/Operator Indicator: Operator
Owner/Operator Name: APPLE EXPRESS AUTO BODY
Legal Status: Private
Date Became Current: Not reported
Date Ended Current: Not reported
Owner/Operator Address: NOT REQUIRED
Owner/Operator City,State,Zip: NOT REQUIRED, WY 99999
Owner/Operator Telephone: 212-555-1212
Owner/Operator Telephone Ext: Not reported
Owner/Operator Fax: Not reported
Owner/Operator Email: Not reported

Owner/Operator Indicator: Owner
Owner/Operator Name: APPLE EXPRESS AUTO BODY
Legal Status: Private
Date Became Current: Not reported

Map ID
Direction
Distance
Elevation

MAP FINDINGS

Site

Database(s)

EDR ID Number
EPA ID Number

APPLE EXPRESS AUTO BODY (Continued)

1000279163

Date Ended Current: Not reported
Owner/Operator Address: NOT REQUIRED
Owner/Operator City,State,Zip: NOT REQUIRED, WY 99999
Owner/Operator Telephone: 212-555-1212
Owner/Operator Telephone Ext: Not reported
Owner/Operator Fax: Not reported
Owner/Operator Email: Not reported

Owner/Operator Indicator: Owner
Owner/Operator Name: APPLE EXPRESS AUTO BODY
Legal Status: Private
Date Became Current: Not reported
Date Ended Current: Not reported
Owner/Operator Address: NOT REQUIRED
Owner/Operator City,State,Zip: NOT REQUIRED, WY 99999
Owner/Operator Telephone: 212-555-1212
Owner/Operator Telephone Ext: Not reported
Owner/Operator Fax: Not reported
Owner/Operator Email: Not reported

Historic Generators:

Receive Date: 19990708
Handler Name: APPLE EXPRESS AUTO BODY
Federal Waste Generator Description: Not a generator, verified
State District Owner: NY
Large Quantity Handler of Universal Waste: No
Recognized Trader Importer: No
Recognized Trader Exporter: No
Spent Lead Acid Battery Importer: No
Spent Lead Acid Battery Exporter: No
Current Record: No
Non Storage Recycler Activity: Not reported
Electronic Manifest Broker: Not reported

Receive Date: 20060101
Handler Name: APPLE EXPRESS AUTO BODY
Federal Waste Generator Description: Not a generator, verified
State District Owner: NY
Large Quantity Handler of Universal Waste: No
Recognized Trader Importer: No
Recognized Trader Exporter: No
Spent Lead Acid Battery Importer: No
Spent Lead Acid Battery Exporter: No
Current Record: No
Non Storage Recycler Activity: Not reported
Electronic Manifest Broker: Not reported

Receive Date: 20070101
Handler Name: APPLE EXPRESS AUTO BODY
Federal Waste Generator Description: Not a generator, verified
State District Owner: NY
Large Quantity Handler of Universal Waste: No
Recognized Trader Importer: No
Recognized Trader Exporter: No
Spent Lead Acid Battery Importer: No
Spent Lead Acid Battery Exporter: No
Current Record: Yes

Map ID
Direction
Distance
Elevation

MAP FINDINGS

Site

Database(s)

EDR ID Number
EPA ID Number

APPLE EXPRESS AUTO BODY (Continued)

1000279163

Non Storage Recycler Activity: Not reported
Electronic Manifest Broker: Not reported

Receive Date: 19880901
Handler Name: APPLE EXPRESS AUTO BODY
Federal Waste Generator Description: Large Quantity Generator
State District Owner: NY
Large Quantity Handler of Universal Waste: No
Recognized Trader Importer: No
Recognized Trader Exporter: No
Spent Lead Acid Battery Importer: No
Spent Lead Acid Battery Exporter: No
Current Record: No
Non Storage Recycler Activity: Not reported
Electronic Manifest Broker: Not reported

List of NAICS Codes and Descriptions:
NAICS Codes: No NAICS Codes Found

Facility Has Received Notices of Violations:
Violations: No Violations Found

Evaluation Action Summary:
Evaluations: No Evaluations Found

FINDS:
Registry ID: 110004437770

Click Here:

Environmental Interest/Information System:

RCRAInfo is a national information system that supports the Resource Conservation and Recovery Act (RCRA) program through the tracking of events and activities related to facilities that generate, transport, and treat, store, or dispose of hazardous waste. RCRAInfo allows RCRA program staff to track the notification, permit, compliance, and corrective action activities required under RCRA.

[Click this hyperlink](#) while viewing on your computer to access additional FINDS: detail in the EDR Site Report.

ECHO:

Envid: 1000279163
Registry ID: 110004437770
DFR URL: <http://echo.epa.gov/detailed-facility-report?fid=110004437770>
Name: APPLE EXPRESS AUTO BODY
Address: 224 42ND ST
City,State,Zip: BROOKLYN, NY 11232

Map ID
 Direction
 Distance
 Elevation

MAP FINDINGS

Site

Database(s)

EDR ID Number
 EPA ID Number

Z171
South
1/8-1/4
0.183 mi.
968 ft.

CARCRAFT COLLISION WORKS INC
232 42ND ST
BROOKLYN, NY 11232
Site 1 of 8 in cluster Z

RCRA NonGen / NLR
FINDS
ECHO
NY MANIFEST

1000180714
NYD017381849

Relative:
Higher
Actual:
21 ft.

RCRA NonGen / NLR:
 Date Form Received by Agency: 20070101
 Handler Name: CARCRAFT COLLISION WORKS INC
 Handler Address: 232 42ND ST
 Handler City,State,Zip: BROOKLYN, NY 11232-2814
 EPA ID: NYD017381849
 Contact Name: Not reported
 Contact Address: 42ND ST
 Contact City,State,Zip: BROOKLYN, NY 11232
 Contact Telephone: Not reported
 Contact Fax: Not reported
 Contact Email: Not reported
 Contact Title: Not reported
 EPA Region: 02
 Land Type: Not reported
 Federal Waste Generator Description: Not a generator, verified
 Non-Notifier: Not reported
 Biennial Report Cycle: Not reported
 Accessibility: Not reported
 Active Site Indicator: Not reported
 State District Owner: NY
 State District: NYSDEC R2
 Mailing Address: 42ND ST
 Mailing City,State,Zip: BROOKLYN, NY 11232
 Owner Name: STEVE PESCE
 Owner Type: Private
 Operator Name: STEVE PESCE
 Operator Type: Private
 Short-Term Generator Activity: No
 Importer Activity: No
 Mixed Waste Generator: No
 Transporter Activity: No
 Transfer Facility Activity: No
 Recycler Activity with Storage: No
 Small Quantity On-Site Burner Exemption: No
 Smelting Melting and Refining Furnace Exemption: No
 Underground Injection Control: No
 Off-Site Waste Receipt: No
 Universal Waste Indicator: No
 Universal Waste Destination Facility: No
 Federal Universal Waste: No
 Active Site Fed-Reg Treatment Storage and Disposal Facility: Not reported
 Active Site Converter Treatment storage and Disposal Facility: Not reported
 Active Site State-Reg Treatment Storage and Disposal Facility: Not reported
 Active Site State-Reg Handler: ---
 Federal Facility Indicator: Not reported
 Hazardous Secondary Material Indicator: NN
 Sub-Part K Indicator: Not reported
 Commercial TSD Indicator: No
 Treatment Storage and Disposal Type: Not reported
 2018 GPRR Permit Baseline: Not on the Baseline
 2018 GPRR Renewals Baseline: Not on the Baseline
 Permit Renewals Workload Universe: Not reported

Map ID
Direction
Distance
Elevation

MAP FINDINGS

Site

Database(s)

EDR ID Number
EPA ID Number

CARCRAFT COLLISION WORKS INC (Continued)

1000180714

Permit Workload Universe:	Not reported
Permit Progress Universe:	Not reported
Post-Closure Workload Universe:	Not reported
Closure Workload Universe:	Not reported
202 GPRA Corrective Action Baseline:	No
Corrective Action Workload Universe:	No
Subject to Corrective Action Universe:	No
Non-TSDFs Where RCRA CA has Been Imposed Universe:	No
TSDFs Potentially Subject to CA Under 3004 (u)/(v) Universe:	No
TSDFs Only Subject to CA under Discretionary Auth Universe:	No
Corrective Action Priority Ranking:	No NCAPS ranking
Environmental Control Indicator:	No
Institutional Control Indicator:	No
Human Exposure Controls Indicator:	N/A
Groundwater Controls Indicator:	N/A
Operating TSDF Universe:	Not reported
Full Enforcement Universe:	Not reported
Significant Non-Complier Universe:	No
Unaddressed Significant Non-Complier Universe:	No
Addressed Significant Non-Complier Universe:	No
Significant Non-Complier With a Compliance Schedule Universe:	No
Financial Assurance Required:	Not reported
Handler Date of Last Change:	20150414
Recognized Trader-Importer:	No
Recognized Trader-Exporter:	No
Importer of Spent Lead Acid Batteries:	No
Exporter of Spent Lead Acid Batteries:	No
Recycler Activity Without Storage:	Not reported
Manifest Broker:	Not reported
Sub-Part P Indicator:	No

Hazardous Waste Summary:

Waste Code:	D001
Waste Description:	IGNITABLE WASTE

Handler - Owner Operator:

Owner/Operator Indicator:	Operator
Owner/Operator Name:	STEVE PESCE
Legal Status:	Private
Date Became Current:	Not reported
Date Ended Current:	Not reported
Owner/Operator Address:	NOT REQUIRED
Owner/Operator City,State,Zip:	NOT REQUIRED, WY 99999
Owner/Operator Telephone:	212-555-1212
Owner/Operator Telephone Ext:	Not reported
Owner/Operator Fax:	Not reported
Owner/Operator Email:	Not reported

Owner/Operator Indicator:	Owner
Owner/Operator Name:	STEVE PESCE
Legal Status:	Private
Date Became Current:	Not reported
Date Ended Current:	Not reported
Owner/Operator Address:	NOT REQUIRED
Owner/Operator City,State,Zip:	NOT REQUIRED, WY 99999

Map ID
Direction
Distance
Elevation

MAP FINDINGS

Site

Database(s)

EDR ID Number
EPA ID Number

CARCRAFT COLLISION WORKS INC (Continued)

1000180714

Owner/Operator Telephone: 212-555-1212
Owner/Operator Telephone Ext: Not reported
Owner/Operator Fax: Not reported
Owner/Operator Email: Not reported

Owner/Operator Indicator: Owner
Owner/Operator Name: STEVE PESCE
Legal Status: Private
Date Became Current: Not reported
Date Ended Current: Not reported
Owner/Operator Address: NOT REQUIRED
Owner/Operator City,State,Zip: NOT REQUIRED, WY 99999
Owner/Operator Telephone: 212-555-1212
Owner/Operator Telephone Ext: Not reported
Owner/Operator Fax: Not reported
Owner/Operator Email: Not reported

Historic Generators:

Receive Date: 19990708
Handler Name: CARCRAFT COLLISION WORKS INC
Federal Waste Generator Description: Not a generator, verified
State District Owner: NY
Large Quantity Handler of Universal Waste: No
Recognized Trader Importer: No
Recognized Trader Exporter: No
Spent Lead Acid Battery Importer: No
Spent Lead Acid Battery Exporter: No
Current Record: No
Non Storage Recycler Activity: Not reported
Electronic Manifest Broker: Not reported

Receive Date: 20060101
Handler Name: CARCRAFT COLLISION WORKS INC
Federal Waste Generator Description: Not a generator, verified
State District Owner: NY
Large Quantity Handler of Universal Waste: No
Recognized Trader Importer: No
Recognized Trader Exporter: No
Spent Lead Acid Battery Importer: No
Spent Lead Acid Battery Exporter: No
Current Record: No
Non Storage Recycler Activity: Not reported
Electronic Manifest Broker: Not reported

Receive Date: 20070101
Handler Name: CARCRAFT COLLISION WORKS INC
Federal Waste Generator Description: Not a generator, verified
State District Owner: NY
Large Quantity Handler of Universal Waste: No
Recognized Trader Importer: No
Recognized Trader Exporter: No
Spent Lead Acid Battery Importer: No
Spent Lead Acid Battery Exporter: No
Current Record: Yes
Non Storage Recycler Activity: Not reported
Electronic Manifest Broker: Not reported

Map ID
Direction
Distance
Elevation

MAP FINDINGS

Site

Database(s)

EDR ID Number
EPA ID Number

CARCRAFT COLLISION WORKS INC (Continued)

1000180714

Receive Date: 19860804
Handler Name: CARCRAFT COLLISION WORKS INC
Federal Waste Generator Description: Large Quantity Generator
State District Owner: NY
Large Quantity Handler of Universal Waste: No
Recognized Trader Importer: No
Recognized Trader Exporter: No
Spent Lead Acid Battery Importer: No
Spent Lead Acid Battery Exporter: No
Current Record: No
Non Storage Recycler Activity: Not reported
Electronic Manifest Broker: Not reported

List of NAICS Codes and Descriptions:

NAICS Codes: No NAICS Codes Found

Facility Has Received Notices of Violations:

Violations: No Violations Found

Evaluation Action Summary:

Evaluations: No Evaluations Found

FINDS:

Registry ID: 110004350700

Click Here:

Environmental Interest/Information System:

RCRAInfo is a national information system that supports the Resource Conservation and Recovery Act (RCRA) program through the tracking of events and activities related to facilities that generate, transport, and treat, store, or dispose of hazardous waste. RCRAInfo allows RCRA program staff to track the notification, permit, compliance, and corrective action activities required under RCRA.

FIS (New York - Facility Information System) is New York's Department of Environmental Conservation (DEC) information system for tracking environmental facility information found across the State.

[Click this hyperlink](#) while viewing on your computer to access additional FINDS: detail in the EDR Site Report.

ECHO:

Envid: 1000180714
Registry ID: 110004350700
DFR URL: <http://echo.epa.gov/detailed-facility-report?fid=110004350700>
Name: CARCRAFT COLLISION WORKS INC
Address: 232 42ND ST
City,State,Zip: BROOKLYN, NY 11232

NY MANIFEST:

Name: CARCRAFT COLLISION WORKS INC
Address: 232 42ND ST
City,State,Zip: BROOKLYN, NY 11232-2814
Country: USA
EPA ID: NYD017381849

Map ID
 Direction
 Distance
 Elevation

MAP FINDINGS

Site

Database(s)

EDR ID Number
 EPA ID Number

CARCRAFT COLLISION WORKS INC (Continued)

1000180714

Facility Status: Not reported
 Location Address 1: 232 42ND AVENUE
 Code: BP
 Location Address 2: Not reported
 Total Tanks: Not reported
 Location City: BROOKLYN
 Location State: NY
 Location Zip: 11232
 Location Zip 4: Not reported

NY MANIFEST:

EPAID: NYD017381849
 Mailing Name: CARCRAFT COLLISION WORKS INC
 Mailing Contact: CARCRAFT COLLISION WORKS INC
 Mailing Address 1: 232 42ND AVENUE
 Mailing Address 2: Not reported
 Mailing City: BROOKLYN
 Mailing State: NY
 Mailing Zip: 11232
 Mailing Zip 4: Not reported
 Mailing Country: USA
 Mailing Phone: 7187886803

AA172
ESE
1/8-1/4
0.184 mi.
969 ft.

CON EDISON SERVICE BOX: 45041
939 3RD AVE
BROOKLYN, NY 11220
Site 1 of 5 in cluster AA

RCRA NonGen / NLR 1016960700
NY MANIFEST NYP004328241

Relative:
Higher
Actual:
16 ft.

RCRA NonGen / NLR:
 Date Form Received by Agency: 20130812
 Handler Name: CON EDISON SERVICE BOX: 45041
 Handler Address: 939 3RD AVE
 Handler City,State,Zip: BROOKLYN, NY 11220
 EPA ID: NYP004328241
 Contact Name: ANTHONY SIGNORE
 Contact Address: Not reported
 Contact City,State,Zip: Not reported
 Contact Telephone: 718-666-4714
 Contact Fax: Not reported
 Contact Email: Not reported
 Contact Title: GENERAL UTILITY WORKER L1-2
 EPA Region: 02
 Land Type: Private
 Federal Waste Generator Description: Not a generator, verified
 Non-Notifier: Not reported
 Biennial Report Cycle: Not reported
 Accessibility: Not reported
 Active Site Indicator: Not reported
 State District Owner: NY
 State District: NYSDEC R2
 Mailing Address: IRVING PL, RM 828
 Mailing City,State,Zip: NEW YORK, NY 10003
 Owner Name: Not reported
 Owner Type: Not reported
 Operator Name: Not reported
 Operator Type: Not reported

Map ID
 Direction
 Distance
 Elevation

MAP FINDINGS

Site

Database(s)

EDR ID Number
 EPA ID Number

CON EDISON SERVICE BOX: 45041 (Continued)

1016960700

Short-Term Generator Activity:	No
Importer Activity:	No
Mixed Waste Generator:	No
Transporter Activity:	No
Transfer Facility Activity:	No
Recycler Activity with Storage:	No
Small Quantity On-Site Burner Exemption:	No
Smelting Melting and Refining Furnace Exemption:	No
Underground Injection Control:	No
Off-Site Waste Receipt:	No
Universal Waste Indicator:	No
Universal Waste Destination Facility:	No
Federal Universal Waste:	No
Active Site Fed-Reg Treatment Storage and Disposal Facility:	Not reported
Active Site Converter Treatment storage and Disposal Facility:	Not reported
Active Site State-Reg Treatment Storage and Disposal Facility:	Not reported
Active Site State-Reg Handler:	---
Federal Facility Indicator:	Not reported
Hazardous Secondary Material Indicator:	NN
Sub-Part K Indicator:	Not reported
Commercial TSD Indicator:	No
Treatment Storage and Disposal Type:	Not reported
2018 GPRA Permit Baseline:	Not on the Baseline
2018 GPRA Renewals Baseline:	Not on the Baseline
Permit Renewals Workload Universe:	Not reported
Permit Workload Universe:	Not reported
Permit Progress Universe:	Not reported
Post-Closure Workload Universe:	Not reported
Closure Workload Universe:	Not reported
202 GPRA Corrective Action Baseline:	No
Corrective Action Workload Universe:	No
Subject to Corrective Action Universe:	No
Non-TSDFs Where RCRA CA has Been Imposed Universe:	No
TSDFs Potentially Subject to CA Under 3004 (u)/(v) Universe:	No
TSDFs Only Subject to CA under Discretionary Auth Universe:	No
Corrective Action Priority Ranking:	No NCAPS ranking
Environmental Control Indicator:	No
Institutional Control Indicator:	No
Human Exposure Controls Indicator:	N/A
Groundwater Controls Indicator:	N/A
Operating TSDF Universe:	Not reported
Full Enforcement Universe:	Not reported
Significant Non-Complier Universe:	No
Unaddressed Significant Non-Complier Universe:	No
Addressed Significant Non-Complier Universe:	No
Significant Non-Complier With a Compliance Schedule Universe:	No
Financial Assurance Required:	Not reported
Handler Date of Last Change:	20140701
Recognized Trader-Importer:	No
Recognized Trader-Exporter:	No
Importer of Spent Lead Acid Batteries:	No
Exporter of Spent Lead Acid Batteries:	No
Recycler Activity Without Storage:	Not reported
Manifest Broker:	Not reported
Sub-Part P Indicator:	No

Map ID
Direction
Distance
Elevation

MAP FINDINGS

Site

Database(s)

EDR ID Number
EPA ID Number

CON EDISON SERVICE BOX: 45041 (Continued)

1016960700

Historic Generators:

Receive Date: 20130712
Handler Name: CON EDISON SERVICE BOX: 45041
Federal Waste Generator Description: Conditionally Exempt Small Quantity Generator
State District Owner: NY
Large Quantity Handler of Universal Waste: No
Recognized Trader Importer: No
Recognized Trader Exporter: No
Spent Lead Acid Battery Importer: No
Spent Lead Acid Battery Exporter: No
Current Record: No
Non Storage Recycler Activity: Not reported
Electronic Manifest Broker: Not reported

Receive Date: 20130812
Handler Name: CON EDISON SERVICE BOX: 45041
Federal Waste Generator Description: Not a generator, verified
State District Owner: NY
Large Quantity Handler of Universal Waste: No
Recognized Trader Importer: No
Recognized Trader Exporter: No
Spent Lead Acid Battery Importer: No
Spent Lead Acid Battery Exporter: No
Current Record: Yes
Non Storage Recycler Activity: Not reported
Electronic Manifest Broker: Not reported

List of NAICS Codes and Descriptions:

NAICS Codes: No NAICS Codes Found

Facility Has Received Notices of Violations:

Violations: No Violations Found

Evaluation Action Summary:

Evaluations: No Evaluations Found

NY MANIFEST:

Name: CON EDISON
Address: 939 3RD AVE
City,State,Zip: BROOKLYN, NY 11220
Country: USA
EPA ID: NYP004328241
Facility Status: Not reported
Location Address 1: 939 3 AVE
Code: BP
Location Address 2: SB #45041
Total Tanks: Not reported
Location City: BROOKLYN
Location State: NY
Location Zip: 11209
Location Zip 4: Not reported

NY MANIFEST:

EPAID: NYP004328241

Map ID
Direction
Distance
Elevation

MAP FINDINGS

Site

Database(s)

EDR ID Number
EPA ID Number

CON EDISON SERVICE BOX: 45041 (Continued)

1016960700

Mailing Name: CON EDISON
Mailing Contact: CON EDISON
Mailing Address 1: 4 IRVING PLACE 15TH FLOOR
Mailing Address 2: Not reported
Mailing City: NEW YORK
Mailing State: NY
Mailing Zip: 10003
Mailing Zip 4: Not reported
Mailing Country: USA
Mailing Phone: 2124603770

NY MANIFEST:

Document ID: Not reported
Manifest Status: Not reported
seq: Not reported
Year: 2018
Trans1 State ID: NJD003812047
Trans2 State ID: Not reported
Generator Ship Date: 07/12/2013
Trans1 Recv Date: 07/12/2013
Trans2 Recv Date: Not reported
TSD Site Recv Date: 07/16/2013
Part A Recv Date: Not reported
Part B Recv Date: Not reported
Generator EPA ID: NYP004328241
Trans1 EPA ID: Not reported
Trans2 EPA ID: Not reported
TSD ID 1: NJD991291105
TSD ID 2: Not reported
Manifest Tracking Number: 002084670GBF
Import Indicator: N
Export Indicator: N
Discr Quantity Indicator: N
Discr Type Indicator: N
Discr Residue Indicator: N
Discr Partial Reject Indicator: N
Discr Full Reject Indicator: N
Manifest Ref Number: Not reported
Alt Facility RCRA ID: Not reported
Alt Facility Sign Date: Not reported
MGMT Method Type Code: H110
Waste Code: Not reported
Waste Code: Not reported
Waste Code: Not reported
Waste Code: Not reported
Waste Code: Not reported
Waste Code: Not reported
Quantity: 80
Units: G - Gallons (liquids only)* (8.3 pounds)
Number of Containers: 1
Container Type: TT - Cargo tank, tank trucks
Handling Method: T Chemical, physical, or biological treatment.
Specific Gravity: 1
Waste Code: D008
Waste Code 1_2: Not reported
Waste Code 1_3: Not reported
Waste Code 1_4: Not reported

Map ID
 Direction
 Distance
 Elevation

MAP FINDINGS

Site _____ Database(s) _____ EDR ID Number
 EPA ID Number _____

CON EDISON SERVICE BOX: 45041 (Continued)

1016960700

Waste Code 1_5: Not reported
 Waste Code 1_6: Not reported

Z173
South
1/8-1/4
0.184 mi.
970 ft.

NYS DOT D254608 GOWANUS VIADUCT
255 42ND ST
BROOKLYN, NY 11220
Site 2 of 8 in cluster Z

RCRA NonGen / NLR
FINDS
ECHO
NY MANIFEST

1000871437
NY0000045005

Relative:
Higher
Actual:
23 ft.

RCRA NonGen / NLR:
 Date Form Received by Agency: 20070101
 Handler Name: NYS DOT D254608 GOWANUS VIADUCT
 Handler Address: 255 42ND ST
 Handler City,State,Zip: BROOKLYN, NY 11220
 EPA ID: NY0000045005
 Contact Name: PIETRO CALCARA
 Contact Address: HUNTERS POINT PLZ
 Contact City,State,Zip: LONG ISLAND CITY, NY 11101
 Contact Telephone: 718-439-8485
 Contact Fax: Not reported
 Contact Email: Not reported
 Contact Title: Not reported
 EPA Region: 02
 Land Type: Municipal
 Federal Waste Generator Description: Not a generator, verified
 Non-Notifier: Not reported
 Biennial Report Cycle: Not reported
 Accessibility: Not reported
 Active Site Indicator: Not reported
 State District Owner: NY
 State District: NYSDEC R2
 Mailing Address: HUNTERS POINT PLZ
 Mailing City,State,Zip: LONG ISLAND CITY, NY 11101
 Owner Name: NYS DOT REGION 2
 Owner Type: Municipal
 Operator Name: NYS DOT REGION 2
 Operator Type: Municipal
 Short-Term Generator Activity: No
 Importer Activity: No
 Mixed Waste Generator: No
 Transporter Activity: No
 Transfer Facility Activity: No
 Recycler Activity with Storage: No
 Small Quantity On-Site Burner Exemption: No
 Smelting Melting and Refining Furnace Exemption: No
 Underground Injection Control: No
 Off-Site Waste Receipt: No
 Universal Waste Indicator: No
 Universal Waste Destination Facility: No
 Federal Universal Waste: No
 Active Site Fed-Reg Treatment Storage and Disposal Facility: Not reported
 Active Site Converter Treatment storage and Disposal Facility: Not reported
 Active Site State-Reg Treatment Storage and Disposal Facility: Not reported
 Active Site State-Reg Handler: ---
 Federal Facility Indicator: Not reported
 Hazardous Secondary Material Indicator: NN
 Sub-Part K Indicator: Not reported

Map ID
 Direction
 Distance
 Elevation

MAP FINDINGS

Site

Database(s)

EDR ID Number
 EPA ID Number

NYSDOT D254608 GOWANUS VIADUCT (Continued)

1000871437

Commercial TSD Indicator:	No
Treatment Storage and Disposal Type:	Not reported
2018 GPRA Permit Baseline:	Not on the Baseline
2018 GPRA Renewals Baseline:	Not on the Baseline
Permit Renewals Workload Universe:	Not reported
Permit Workload Universe:	Not reported
Permit Progress Universe:	Not reported
Post-Closure Workload Universe:	Not reported
Closure Workload Universe:	Not reported
202 GPRA Corrective Action Baseline:	No
Corrective Action Workload Universe:	No
Subject to Corrective Action Universe:	No
Non-TSDFs Where RCRA CA has Been Imposed Universe:	No
TSDFs Potentially Subject to CA Under 3004 (u)/(v) Universe:	No
TSDFs Only Subject to CA under Discretionary Auth Universe:	No
Corrective Action Priority Ranking:	No NCAPS ranking
Environmental Control Indicator:	No
Institutional Control Indicator:	No
Human Exposure Controls Indicator:	N/A
Groundwater Controls Indicator:	N/A
Operating TSDF Universe:	Not reported
Full Enforcement Universe:	Not reported
Significant Non-Complier Universe:	No
Unaddressed Significant Non-Complier Universe:	No
Addressed Significant Non-Complier Universe:	No
Significant Non-Complier With a Compliance Schedule Universe:	No
Financial Assurance Required:	Not reported
Handler Date of Last Change:	20150414
Recognized Trader-Importer:	No
Recognized Trader-Exporter:	No
Importer of Spent Lead Acid Batteries:	No
Exporter of Spent Lead Acid Batteries:	No
Recycler Activity Without Storage:	Not reported
Manifest Broker:	Not reported
Sub-Part P Indicator:	No

Hazardous Waste Summary:

Waste Code:	D000
Waste Description:	Not Defined

Waste Code:	D008
Waste Description:	LEAD

Handler - Owner Operator:

Owner/Operator Indicator:	Owner
Owner/Operator Name:	NYSDOT REGION 2
Legal Status:	Municipal
Date Became Current:	Not reported
Date Ended Current:	Not reported
Owner/Operator Address:	1 HUNTERS POINT PLZ
Owner/Operator City,State,Zip:	LONG ISLAND CITY, NY 11101
Owner/Operator Telephone:	718-439-8485
Owner/Operator Telephone Ext:	Not reported
Owner/Operator Fax:	Not reported
Owner/Operator Email:	Not reported

Map ID
Direction
Distance
Elevation

MAP FINDINGS

Site

Database(s)

EDR ID Number
EPA ID Number

NYSDOT D254608 GOWANUS VIADUCT (Continued)

1000871437

Owner/Operator Indicator: Operator
Owner/Operator Name: NYSDOT REGION 2
Legal Status: Municipal
Date Became Current: Not reported
Date Ended Current: Not reported
Owner/Operator Address: 1 HUNTERS POINT PLZ
Owner/Operator City,State,Zip: LONG ISLAND CITY, NY 11101
Owner/Operator Telephone: 718-439-8485
Owner/Operator Telephone Ext: Not reported
Owner/Operator Fax: Not reported
Owner/Operator Email: Not reported

Owner/Operator Indicator: Owner
Owner/Operator Name: NYSDOT REGION 2
Legal Status: Municipal
Date Became Current: Not reported
Date Ended Current: Not reported
Owner/Operator Address: 1 HUNTERS POINT PLZ
Owner/Operator City,State,Zip: LONG ISLAND CITY, NY 11101
Owner/Operator Telephone: 718-439-8485
Owner/Operator Telephone Ext: Not reported
Owner/Operator Fax: Not reported
Owner/Operator Email: Not reported

Historic Generators:

Receive Date: 20060101
Handler Name: NYSDOT D254608 GOWANUS VIADUCT
Federal Waste Generator Description: Not a generator, verified
State District Owner: NY
Large Quantity Handler of Universal Waste: No
Recognized Trader Importer: No
Recognized Trader Exporter: No
Spent Lead Acid Battery Importer: No
Spent Lead Acid Battery Exporter: No
Current Record: No
Non Storage Recycler Activity: Not reported
Electronic Manifest Broker: Not reported

Receive Date: 20070101
Handler Name: NYSDOT D254608 GOWANUS VIADUCT
Federal Waste Generator Description: Not a generator, verified
State District Owner: NY
Large Quantity Handler of Universal Waste: No
Recognized Trader Importer: No
Recognized Trader Exporter: No
Spent Lead Acid Battery Importer: No
Spent Lead Acid Battery Exporter: No
Current Record: Yes
Non Storage Recycler Activity: Not reported
Electronic Manifest Broker: Not reported

Receive Date: 19931124
Handler Name: NYSDOT D254608 GOWANUS VIADUCT
Federal Waste Generator Description: Not a generator, verified
State District Owner: NY
Large Quantity Handler of Universal Waste: No
Recognized Trader Importer: No

Map ID
Direction
Distance
Elevation

MAP FINDINGS

Site

Database(s)

EDR ID Number
EPA ID Number

NYSDOT D254608 GOWANUS VIADUCT (Continued)

1000871437

Recognized Trader Exporter: No
Spent Lead Acid Battery Importer: No
Spent Lead Acid Battery Exporter: No
Current Record: No
Non Storage Recycler Activity: Not reported
Electronic Manifest Broker: Not reported

Receive Date: 19940216
Handler Name: N.Y.S.D.O.T. CONSTRUCTION FIELD OFFICE
Federal Waste Generator Description: Large Quantity Generator
State District Owner: NY
Large Quantity Handler of Universal Waste: No
Recognized Trader Importer: No
Recognized Trader Exporter: No
Spent Lead Acid Battery Importer: No
Spent Lead Acid Battery Exporter: No
Current Record: No
Non Storage Recycler Activity: Not reported
Electronic Manifest Broker: Not reported

List of NAICS Codes and Descriptions:

NAICS Code: 92119
NAICS Description: OTHER GENERAL GOVERNMENT SUPPORT

Facility Has Received Notices of Violations:

Violations: No Violations Found

Evaluation Action Summary:

Evaluations: No Evaluations Found

FINDS:

Registry ID: 110004309061

Click Here:

Environmental Interest/Information System:

RCRAInfo is a national information system that supports the Resource Conservation and Recovery Act (RCRA) program through the tracking of events and activities related to facilities that generate, transport, and treat, store, or dispose of hazardous waste. RCRAInfo allows RCRA program staff to track the notification, permit, compliance, and corrective action activities required under RCRA.

[Click this hyperlink](#) while viewing on your computer to access additional FINDS: detail in the EDR Site Report.

ECHO:

Envid: 1000871437
Registry ID: 110004309061
DFR URL: <http://echo.epa.gov/detailed-facility-report?fid=110004309061>
Name: NYSDOT D254608 GOWANUS VIADUCT
Address: 255 42ND ST
City,State,Zip: BROOKLYN, NY 11220

Map ID
Direction
Distance
Elevation

MAP FINDINGS

Site

Database(s)

EDR ID Number
EPA ID Number

NYSDOT D254608 GOWANUS VIADUCT (Continued)

1000871437

NY MANIFEST:

Name: NYSDOT
Address: 255 42ND ST
City,State,Zip: BROOKLYN, NY 11220
Country: USA
EPA ID: NY0000045005
Facility Status: Not reported
Location Address 1: 255 42ND ST(BTWN 2ND & 3RD)
Code: BP
Location Address 2: Not reported
Total Tanks: Not reported
Location City: BROOKLYN
Location State: NY
Location Zip: 11220
Location Zip 4: Not reported

NY MANIFEST:

EPAID: NY0000045005
Mailing Name: NYSDOT
Mailing Contact: D BERKHOFER
Mailing Address 1: 420 64TH ST APT 4D
Mailing Address 2: Not reported
Mailing City: BROOKLYN
Mailing State: NY
Mailing Zip: 11220
Mailing Zip 4: Not reported
Mailing Country: USA
Mailing Phone: 7184398485

X174
SSW
1/8-1/4
0.185 mi.
976 ft.

**CON EDISON SERVICE BOX: 38769
4210 2ND AVE
BROOKLYN, NY 11232**

**RCRA NonGen / NLR 1017775930
NYP004537775**

Site 4 of 9 in cluster X

**Relative:
Higher
Actual:
17 ft.**

RCRA NonGen / NLR:
Date Form Received by Agency: 20140620
Handler Name: CON EDISON SERVICE BOX: 38769
Handler Address: 4210 2ND AVE
Handler City,State,Zip: BROOKLYN, NY 11232
EPA ID: NYP004537775
Contact Name: THOMAS TEELING
Contact Address: Not reported
Contact City,State,Zip: Not reported
Contact Telephone: 212-460-3770
Contact Fax: Not reported
Contact Email: Not reported
Contact Title: SENIOR SCIENTIST
EPA Region: 02
Land Type: Private
Federal Waste Generator Description: Not a generator, verified
Non-Notifier: Not reported
Biennial Report Cycle: Not reported
Accessibility: Not reported
Active Site Indicator: Not reported
State District Owner: NY
State District: NYSDEC R2

Map ID
 Direction
 Distance
 Elevation

MAP FINDINGS

Site

Database(s)

EDR ID Number
 EPA ID Number

CON EDISON SERVICE BOX: 38769 (Continued)

1017775930

Mailing Address:	IRVING PL, 15TH FL NE
Mailing City,State,Zip:	NEW YORK, NY 10003
Owner Name:	Not reported
Owner Type:	Not reported
Operator Name:	Not reported
Operator Type:	Not reported
Short-Term Generator Activity:	No
Importer Activity:	No
Mixed Waste Generator:	No
Transporter Activity:	No
Transfer Facility Activity:	No
Recycler Activity with Storage:	No
Small Quantity On-Site Burner Exemption:	No
Smelting Melting and Refining Furnace Exemption:	No
Underground Injection Control:	No
Off-Site Waste Receipt:	No
Universal Waste Indicator:	No
Universal Waste Destination Facility:	No
Federal Universal Waste:	No
Active Site Fed-Reg Treatment Storage and Disposal Facility:	Not reported
Active Site Converter Treatment storage and Disposal Facility:	Not reported
Active Site State-Reg Treatment Storage and Disposal Facility:	Not reported
Active Site State-Reg Handler:	---
Federal Facility Indicator:	Not reported
Hazardous Secondary Material Indicator:	NN
Sub-Part K Indicator:	Not reported
Commercial TSD Indicator:	No
Treatment Storage and Disposal Type:	Not reported
2018 GPRA Permit Baseline:	Not on the Baseline
2018 GPRA Renewals Baseline:	Not on the Baseline
Permit Renewals Workload Universe:	Not reported
Permit Workload Universe:	Not reported
Permit Progress Universe:	Not reported
Post-Closure Workload Universe:	Not reported
Closure Workload Universe:	Not reported
202 GPRA Corrective Action Baseline:	No
Corrective Action Workload Universe:	No
Subject to Corrective Action Universe:	No
Non-TSDFs Where RCRA CA has Been Imposed Universe:	No
TSDFs Potentially Subject to CA Under 3004 (u)/(v) Universe:	No
TSDFs Only Subject to CA under Discretionary Auth Universe:	No
Corrective Action Priority Ranking:	No NCAPS ranking
Environmental Control Indicator:	No
Institutional Control Indicator:	No
Human Exposure Controls Indicator:	N/A
Groundwater Controls Indicator:	N/A
Operating TSDF Universe:	Not reported
Full Enforcement Universe:	Not reported
Significant Non-Complier Universe:	No
Unaddressed Significant Non-Complier Universe:	No
Addressed Significant Non-Complier Universe:	No
Significant Non-Complier With a Compliance Schedule Universe:	No
Financial Assurance Required:	Not reported
Handler Date of Last Change:	20150211
Recognized Trader-Importer:	No
Recognized Trader-Exporter:	No
Importer of Spent Lead Acid Batteries:	No

Map ID
Direction
Distance
Elevation

MAP FINDINGS

Site

Database(s)

EDR ID Number
EPA ID Number

CON EDISON SERVICE BOX: 38769 (Continued)

1017775930

Exporter of Spent Lead Acid Batteries: No
Recycler Activity Without Storage: Not reported
Manifest Broker: Not reported
Sub-Part P Indicator: No

Historic Generators:

Receive Date: 20140520
Handler Name: CON EDISON
Federal Waste Generator Description: Large Quantity Generator
State District Owner: NY
Large Quantity Handler of Universal Waste: No
Recognized Trader Importer: No
Recognized Trader Exporter: No
Spent Lead Acid Battery Importer: No
Spent Lead Acid Battery Exporter: No
Current Record: No
Non Storage Recycler Activity: Not reported
Electronic Manifest Broker: Not reported

Receive Date: 20140520
Handler Name: CON EDISON
Federal Waste Generator Description: Not a generator, verified
State District Owner: NY
Large Quantity Handler of Universal Waste: No
Recognized Trader Importer: No
Recognized Trader Exporter: No
Spent Lead Acid Battery Importer: No
Spent Lead Acid Battery Exporter: No
Current Record: No
Non Storage Recycler Activity: Not reported
Electronic Manifest Broker: Not reported

Receive Date: 20140620
Handler Name: CON EDISON SERVICE BOX: 38769
Federal Waste Generator Description: Not a generator, verified
State District Owner: NY
Large Quantity Handler of Universal Waste: No
Recognized Trader Importer: No
Recognized Trader Exporter: No
Spent Lead Acid Battery Importer: No
Spent Lead Acid Battery Exporter: No
Current Record: Yes
Non Storage Recycler Activity: Not reported
Electronic Manifest Broker: Not reported

List of NAICS Codes and Descriptions:

NAICS Codes: No NAICS Codes Found

Facility Has Received Notices of Violations:

Violations: No Violations Found

Evaluation Action Summary:

Evaluations: No Evaluations Found

Map ID
 Direction
 Distance
 Elevation

MAP FINDINGS

Site

Database(s)

EDR ID Number
 EPA ID Number

X175
SSW
1/8-1/4
0.185 mi.
976 ft.

CON EDISON SERVICE BOX: 32-H
4210 2ND AVE
BROOKLYN, NY 11232

RCRA NonGen / NLR **1016965553**
NY MANIFEST **NYP004384236**

Site 5 of 9 in cluster X

Relative:
Higher
Actual:
17 ft.

RCRA NonGen / NLR:
 Date Form Received by Agency: 20131201
 Handler Name: CON EDISON SERVICE BOX: 32-H
 Handler Address: 4210 2ND AVE
 Handler City,State,Zip: BROOKLYN, NY 11232
 EPA ID: NYP004384236
 Contact Name: THOMAS TEELING
 Contact Address: Not reported
 Contact City,State,Zip: Not reported
 Contact Telephone: 212-460-3770
 Contact Fax: Not reported
 Contact Email: Not reported
 Contact Title: SENIOR SCIENTIST
 EPA Region: 02
 Land Type: Private
 Federal Waste Generator Description: Not a generator, verified
 Non-Notifier: Not reported
 Biennial Report Cycle: Not reported
 Accessibility: Not reported
 Active Site Indicator: Not reported
 State District Owner: NY
 State District: NYSDEC R2
 Mailing Address: IRVING PL, 15TH FL NE
 Mailing City,State,Zip: NEW YORK, NY 10003
 Owner Name: Not reported
 Owner Type: Not reported
 Operator Name: Not reported
 Operator Type: Not reported
 Short-Term Generator Activity: No
 Importer Activity: No
 Mixed Waste Generator: No
 Transporter Activity: No
 Transfer Facility Activity: No
 Recycler Activity with Storage: No
 Small Quantity On-Site Burner Exemption: No
 Smelting Melting and Refining Furnace Exemption: No
 Underground Injection Control: No
 Off-Site Waste Receipt: No
 Universal Waste Indicator: No
 Universal Waste Destination Facility: No
 Federal Universal Waste: No
 Active Site Fed-Reg Treatment Storage and Disposal Facility: Not reported
 Active Site Converter Treatment storage and Disposal Facility: Not reported
 Active Site State-Reg Treatment Storage and Disposal Facility: Not reported
 Active Site State-Reg Handler: ---
 Federal Facility Indicator: Not reported
 Hazardous Secondary Material Indicator: NN
 Sub-Part K Indicator: Not reported
 Commercial TSD Indicator: No
 Treatment Storage and Disposal Type: Not reported
 2018 GPRR Permit Baseline: Not on the Baseline
 2018 GPRR Renewals Baseline: Not on the Baseline
 Permit Renewals Workload Universe: Not reported

Map ID
 Direction
 Distance
 Elevation

MAP FINDINGS

Site

Database(s)

EDR ID Number
 EPA ID Number

CON EDISON SERVICE BOX: 32-H (Continued)

1016965553

Permit Workload Universe:	Not reported
Permit Progress Universe:	Not reported
Post-Closure Workload Universe:	Not reported
Closure Workload Universe:	Not reported
202 GPRA Corrective Action Baseline:	No
Corrective Action Workload Universe:	No
Subject to Corrective Action Universe:	No
Non-TSDFs Where RCRA CA has Been Imposed Universe:	No
TSDFs Potentially Subject to CA Under 3004 (u)/(v) Universe:	No
TSDFs Only Subject to CA under Discretionary Auth Universe:	No
Corrective Action Priority Ranking:	No NCAPS ranking
Environmental Control Indicator:	No
Institutional Control Indicator:	No
Human Exposure Controls Indicator:	N/A
Groundwater Controls Indicator:	N/A
Operating TSDF Universe:	Not reported
Full Enforcement Universe:	Not reported
Significant Non-Complier Universe:	No
Unaddressed Significant Non-Complier Universe:	No
Addressed Significant Non-Complier Universe:	No
Significant Non-Complier With a Compliance Schedule Universe:	No
Financial Assurance Required:	Not reported
Handler Date of Last Change:	20140701
Recognized Trader-Importer:	No
Recognized Trader-Exporter:	No
Importer of Spent Lead Acid Batteries:	No
Exporter of Spent Lead Acid Batteries:	No
Recycler Activity Without Storage:	Not reported
Manifest Broker:	Not reported
Sub-Part P Indicator:	No

Historic Generators:

Receive Date:	20131101
Handler Name:	CON EDISON SERVICE BOX: 32-H
Federal Waste Generator Description:	Conditionally Exempt Small Quantity Generator
State District Owner:	NY
Large Quantity Handler of Universal Waste:	No
Recognized Trader Importer:	No
Recognized Trader Exporter:	No
Spent Lead Acid Battery Importer:	No
Spent Lead Acid Battery Exporter:	No
Current Record:	No
Non Storage Recycler Activity:	Not reported
Electronic Manifest Broker:	Not reported

Receive Date:	20131201
Handler Name:	CON EDISON SERVICE BOX: 32-H
Federal Waste Generator Description:	Not a generator, verified
State District Owner:	NY
Large Quantity Handler of Universal Waste:	No
Recognized Trader Importer:	No
Recognized Trader Exporter:	No
Spent Lead Acid Battery Importer:	No
Spent Lead Acid Battery Exporter:	No
Current Record:	Yes
Non Storage Recycler Activity:	Not reported

Map ID
Direction
Distance
Elevation

MAP FINDINGS

Site

Database(s)

EDR ID Number
EPA ID Number

CON EDISON SERVICE BOX: 32-H (Continued)

1016965553

Electronic Manifest Broker: Not reported

List of NAICS Codes and Descriptions:
NAICS Codes: No NAICS Codes Found

Facility Has Received Notices of Violations:
Violations: No Violations Found

Evaluation Action Summary:
Evaluations: No Evaluations Found

NY MANIFEST:

Name: CON EDISON
Address: 4210 2ND AVE
City,State,Zip: BROOKLYN, NY 11232
Country: USA
EPA ID: NYP004384236
Facility Status: Not reported
Location Address 1: 4210 2ND AVE
Code: BP
Location Address 2: SB38769
Total Tanks: Not reported
Location City: BROOKLYN
Location State: NY
Location Zip: 11232
Location Zip 4: Not reported

NY MANIFEST:

EPAID: NYP004384236
Mailing Name: CON EDISON
Mailing Contact: CON EDISON
Mailing Address 1: 4 IRVING PLACE
Mailing Address 2: 15TH FL
Mailing City: NEW YORK
Mailing State: NY
Mailing Zip: 10003
Mailing Zip 4: Not reported
Mailing Country: USA
Mailing Phone: Not reported

NY MANIFEST:

Document ID: Not reported
Manifest Status: Not reported
seq: Not reported
Year: 2018
Trans1 State ID: NJD003812047
Trans2 State ID: Not reported
Generator Ship Date: 11/01/2013
Trans1 Recv Date: 11/01/2013
Trans2 Recv Date: Not reported
TSD Site Recv Date: 11/04/2013
Part A Recv Date: Not reported
Part B Recv Date: Not reported
Generator EPA ID: NYP004384236

Map ID
 Direction
 Distance
 Elevation

MAP FINDINGS

Site

Database(s)

EDR ID Number
 EPA ID Number

CON EDISON SERVICE BOX: 32-H (Continued)

1016965553

Trans1 EPA ID: Not reported
 Trans2 EPA ID: Not reported
 TSDF ID 1: NJD991291105
 TSDF ID 2: Not reported
 Manifest Tracking Number: 002086530GBF
 Import Indicator: N
 Export Indicator: N
 Discr Quantity Indicator: N
 Discr Type Indicator: N
 Discr Residue Indicator: N
 Discr Partial Reject Indicator: N
 Discr Full Reject Indicator: N
 Manifest Ref Number: Not reported
 Alt Facility RCRA ID: Not reported
 Alt Facility Sign Date: Not reported
 MGMT Method Type Code: H110
 Waste Code: Not reported
 Waste Code: Not reported
 Waste Code: Not reported
 Waste Code: Not reported
 Waste Code: Not reported
 Waste Code: Not reported
 Quantity: 100
 Units: G - Gallons (liquids only)* (8.3 pounds)
 Number of Containers: 1
 Container Type: TT - Cargo tank, tank trucks
 Handling Method: T Chemical, physical, or biological treatment.
 Specific Gravity: 1
 Waste Code: D008
 Waste Code 1_2: Not reported
 Waste Code 1_3: Not reported
 Waste Code 1_4: Not reported
 Waste Code 1_5: Not reported
 Waste Code 1_6: Not reported

X176
 SSW
 1/8-1/4
 0.185 mi.
 976 ft.

**CON EDISON
 4210 2ND AVE
 BROOKLYN, NY 11232**
 Site 6 of 9 in cluster X

**NY MANIFEST S117061463
 N/A**

**Relative:
 Higher
 Actual:
 17 ft.**

NY MANIFEST:
 Name: CON EDISON
 Address: 4210 2ND AVE
 City,State,Zip: BROOKLYN, NY 11232
 Country: USA
 EPA ID: NYP004537775
 Facility Status: Not reported
 Location Address 1: 426 2ND AVE
 Code: BP
 Location Address 2: SB38769
 Total Tanks: Not reported
 Location City: BROOKLYN
 Location State: NY
 Location Zip: 11232
 Location Zip 4: Not reported

Map ID
Direction
Distance
Elevation

MAP FINDINGS

Site

Database(s)

EDR ID Number
EPA ID Number

CON EDISON (Continued)

S117061463

NY MANIFEST:

EPAID: NYP004537775
Mailing Name: CON EDISON
Mailing Contact: TOM TEELING
Mailing Address 1: 4 IRVING PLACE 15TH FLOOR
Mailing Address 2: Not reported
Mailing City: NEW YORK
Mailing State: NY
Mailing Zip: 10003
Mailing Zip 4: Not reported
Mailing Country: USA
Mailing Phone: Not reported

NY MANIFEST:

Document ID: Not reported
Manifest Status: Not reported
seq: Not reported
Year: 2018
Trans1 State ID: NJ0000027193
Trans2 State ID: Not reported
Generator Ship Date: 05/20/2014
Trans1 Recv Date: 05/20/2014
Trans2 Recv Date: Not reported
TSD Site Recv Date: 05/23/2014
Part A Recv Date: Not reported
Part B Recv Date: Not reported
Generator EPA ID: NYP004537775
Trans1 EPA ID: Not reported
Trans2 EPA ID: Not reported
TSD ID 1: NJD002200046
TSD ID 2: Not reported
Manifest Tracking Number: 013245685JJK
Import Indicator: N
Export Indicator: N
Discr Quantity Indicator: N
Discr Type Indicator: N
Discr Residue Indicator: N
Discr Partial Reject Indicator: N
Discr Full Reject Indicator: N
Manifest Ref Number: Not reported
Alt Facility RCRA ID: Not reported
Alt Facility Sign Date: Not reported
MGMT Method Type Code: H110
Waste Code: Not reported
Waste Code: Not reported
Waste Code: Not reported
Waste Code: Not reported
Waste Code: Not reported
Waste Code: Not reported
Quantity: 50
Units: G - Gallons (liquids only)* (8.3 pounds)
Number of Containers: 1
Container Type: TT - Cargo tank, tank trucks
Handling Method: T Chemical, physical, or biological treatment.
Specific Gravity: 1
Waste Code: D008

Map ID
 Direction
 Distance
 Elevation

MAP FINDINGS

Site

Database(s)

EDR ID Number
 EPA ID Number

CON EDISON (Continued)

S117061463

Waste Code 1_2: Not reported
 Waste Code 1_3: Not reported
 Waste Code 1_4: Not reported
 Waste Code 1_5: Not reported
 Waste Code 1_6: Not reported

AB177
East
1/8-1/4
0.185 mi.
978 ft.

CON EDISON SERVICE BOX: 70547
112 32ND ST
BROOKLYN, NY 11232

RCRA NonGen / NLR **1017771909**
FINDS **NYP004488565**

Site 1 of 7 in cluster AB

Relative:
Higher
Actual:
14 ft.

RCRA NonGen / NLR: 20140503
 Date Form Received by Agency: 20140503
 Handler Name: CON EDISON SERVICE BOX: 70547
 Handler Address: 112 32ND ST
 Handler City,State,Zip: BROOKLYN, NY 11232
 EPA ID: NYP004488565
 Contact Name: THOMAS TEELING
 Contact Address: Not reported
 Contact City,State,Zip: Not reported
 Contact Telephone: 212-460-3770
 Contact Fax: Not reported
 Contact Email: Not reported
 Contact Title: SENIOR SCIENTIST
 EPA Region: 02
 Land Type: Private
 Federal Waste Generator Description: Not a generator, verified
 Non-Notifier: Not reported
 Biennial Report Cycle: Not reported
 Accessibility: Not reported
 Active Site Indicator: Not reported
 State District Owner: NY
 State District: NYSDEC R2
 Mailing Address: IRVING PL, 15TH FL NE
 Mailing City,State,Zip: NEW YORK, NY 10003
 Owner Name: Not reported
 Owner Type: Not reported
 Operator Name: Not reported
 Operator Type: Not reported
 Short-Term Generator Activity: No
 Importer Activity: No
 Mixed Waste Generator: No
 Transporter Activity: No
 Transfer Facility Activity: No
 Recycler Activity with Storage: No
 Small Quantity On-Site Burner Exemption: No
 Smelting Melting and Refining Furnace Exemption: No
 Underground Injection Control: No
 Off-Site Waste Receipt: No
 Universal Waste Indicator: No
 Universal Waste Destination Facility: No
 Federal Universal Waste: No
 Active Site Fed-Reg Treatment Storage and Disposal Facility: Not reported
 Active Site Converter Treatment storage and Disposal Facility: Not reported
 Active Site State-Reg Treatment Storage and Disposal Facility: Not reported
 Active Site State-Reg Handler: ---

Map ID
 Direction
 Distance
 Elevation

MAP FINDINGS

Site

Database(s)

EDR ID Number
 EPA ID Number

CON EDISON SERVICE BOX: 70547 (Continued)

1017771909

Federal Facility Indicator:	Not reported
Hazardous Secondary Material Indicator:	NN
Sub-Part K Indicator:	Not reported
Commercial TSD Indicator:	No
Treatment Storage and Disposal Type:	Not reported
2018 GPRA Permit Baseline:	Not on the Baseline
2018 GPRA Renewals Baseline:	Not on the Baseline
Permit Renewals Workload Universe:	Not reported
Permit Workload Universe:	Not reported
Permit Progress Universe:	Not reported
Post-Closure Workload Universe:	Not reported
Closure Workload Universe:	Not reported
202 GPRA Corrective Action Baseline:	No
Corrective Action Workload Universe:	No
Subject to Corrective Action Universe:	No
Non-TSDFs Where RCRA CA has Been Imposed Universe:	No
TSDFs Potentially Subject to CA Under 3004 (u)/(v) Universe:	No
TSDFs Only Subject to CA under Discretionary Auth Universe:	No
Corrective Action Priority Ranking:	No NCAPS ranking
Environmental Control Indicator:	No
Institutional Control Indicator:	No
Human Exposure Controls Indicator:	N/A
Groundwater Controls Indicator:	N/A
Operating TSDF Universe:	Not reported
Full Enforcement Universe:	Not reported
Significant Non-Complier Universe:	No
Unaddressed Significant Non-Complier Universe:	No
Addressed Significant Non-Complier Universe:	No
Significant Non-Complier With a Compliance Schedule Universe:	No
Financial Assurance Required:	Not reported
Handler Date of Last Change:	20150211
Recognized Trader-Importer:	No
Recognized Trader-Exporter:	No
Importer of Spent Lead Acid Batteries:	No
Exporter of Spent Lead Acid Batteries:	No
Recycler Activity Without Storage:	Not reported
Manifest Broker:	Not reported
Sub-Part P Indicator:	No

Historic Generators:

Receive Date:	20140403
Handler Name:	CON EDISON
Federal Waste Generator Description:	Small Quantity Generator
State District Owner:	NY
Large Quantity Handler of Universal Waste:	No
Recognized Trader Importer:	No
Recognized Trader Exporter:	No
Spent Lead Acid Battery Importer:	No
Spent Lead Acid Battery Exporter:	No
Current Record:	No
Non Storage Recycler Activity:	Not reported
Electronic Manifest Broker:	Not reported

Receive Date:	20140403
Handler Name:	CON EDISON
Federal Waste Generator Description:	Not a generator, verified

Map ID
Direction
Distance
Elevation

MAP FINDINGS

Site

Database(s)

EDR ID Number
EPA ID Number

CON EDISON SERVICE BOX: 70547 (Continued)

1017771909

State District Owner:	NY
Large Quantity Handler of Universal Waste:	No
Recognized Trader Importer:	No
Recognized Trader Exporter:	No
Spent Lead Acid Battery Importer:	No
Spent Lead Acid Battery Exporter:	No
Current Record:	No
Non Storage Recycler Activity:	Not reported
Electronic Manifest Broker:	Not reported
Receive Date:	20140503
Handler Name:	CON EDISON SERVICE BOX: 70547
Federal Waste Generator Description:	Not a generator, verified
State District Owner:	NY
Large Quantity Handler of Universal Waste:	No
Recognized Trader Importer:	No
Recognized Trader Exporter:	No
Spent Lead Acid Battery Importer:	No
Spent Lead Acid Battery Exporter:	No
Current Record:	Yes
Non Storage Recycler Activity:	Not reported
Electronic Manifest Broker:	Not reported

List of NAICS Codes and Descriptions:
NAICS Codes: No NAICS Codes Found

Facility Has Received Notices of Violations:
Violations: No Violations Found

Evaluation Action Summary:
Evaluations: No Evaluations Found

FINDS:
Registry ID: 110063802416

Click Here:

Environmental Interest/Information System:

RCRAInfo is a national information system that supports the Resource Conservation and Recovery Act (RCRA) program through the tracking of events and activities related to facilities that generate, transport, and treat, store, or dispose of hazardous waste. RCRAInfo allows RCRA program staff to track the notification, permit, compliance, and corrective action activities required under RCRA.

[Click this hyperlink](#) while viewing on your computer to access additional FINDS: detail in the EDR Site Report.

MAP FINDINGS

Map ID
 Direction
 Distance
 Elevation

Site

Database(s)

EDR ID Number
 EPA ID Number

AB178 **CON EDISON**
East **112 32ND ST**
1/8-1/4 **BROOKLYN, NY 11232**
0.185 mi.
978 ft. **Site 2 of 7 in cluster AB**

NY MANIFEST **S117058226**
 N/A

Relative:
Higher
Actual:
14 ft.

NY MANIFEST:
 Name: CON EDISON
 Address: 112 32ND ST
 City,State,Zip: BROOKLYN, NY 11232
 Country: USA
 EPA ID: NYP004488565
 Facility Status: Not reported
 Location Address 1: 32 ST & 3RD AVE
 Code: BP
 Location Address 2: SB 70547
 Total Tanks: Not reported
 Location City: BROOKLYN
 Location State: NY
 Location Zip: 11232
 Location Zip 4: Not reported

NY MANIFEST:
 EPAID: NYP004488565
 Mailing Name: CON EDISON
 Mailing Contact: TOM TEELING
 Mailing Address 1: 4 IRVING PLACE - 15TH FLOOR
 Mailing Address 2: Not reported
 Mailing City: NEW YORK
 Mailing State: NY
 Mailing Zip: 10003
 Mailing Zip 4: Not reported
 Mailing Country: USA
 Mailing Phone: 2124603770

NY MANIFEST:
 Document ID: Not reported
 Manifest Status: Not reported
 seq: Not reported
 Year: 2018
 Trans1 State ID: NJ0000027193
 Trans2 State ID: Not reported
 Generator Ship Date: 04/03/2014
 Trans1 Recv Date: 04/03/2014
 Trans2 Recv Date: Not reported
 TSD Site Recv Date: 04/09/2014
 Part A Recv Date: Not reported
 Part B Recv Date: Not reported
 Generator EPA ID: NYP004488565
 Trans1 EPA ID: Not reported
 Trans2 EPA ID: Not reported
 TSDF ID 1: NJD002200046
 TSDF ID 2: Not reported
 Manifest Tracking Number: 012354209JJK
 Import Indicator: N
 Export Indicator: N
 Discr Quantity Indicator: N
 Discr Type Indicator: N
 Discr Residue Indicator: N

Map ID
 Direction
 Distance
 Elevation

MAP FINDINGS

Site

Database(s)

EDR ID Number
 EPA ID Number

CON EDISON (Continued)

S117058226

Discr Partial Reject Indicator: N
 Discr Full Reject Indicator: N
 Manifest Ref Number: Not reported
 Alt Facility RCRA ID: Not reported
 Alt Facility Sign Date: Not reported
 MGMT Method Type Code: H110
 Waste Code: Not reported
 Waste Code: Not reported
 Waste Code: Not reported
 Waste Code: Not reported
 Waste Code: Not reported
 Waste Code: Not reported
 Quantity: 50
 Units: G - Gallons (liquids only)* (8.3 pounds)
 Number of Containers: 1
 Container Type: TT - Cargo tank, tank trucks
 Handling Method: T Chemical, physical, or biological treatment.
 Specific Gravity: 1
 Waste Code: D008
 Waste Code 1_2: Not reported
 Waste Code 1_3: Not reported
 Waste Code 1_4: Not reported
 Waste Code 1_5: Not reported
 Waste Code 1_6: Not reported

AC179
East
1/8-1/4
0.186 mi.
981 ft.

850 3RD AVE
850 3RD AVENUE
BROOKLYN, NY
Site 1 of 20 in cluster AC

NY LTANKS **S104278460**
NY Spills **N/A**

Relative:
Higher
Actual:
12 ft.

LTANKS:
 Name: 850 3RD AVENUE
 Address: 850 3RD AVENUE
 City,State,Zip: BROOKLYN, NY
 Spill Number/Closed Date: 9312153 / 1994-01-15
 Facility ID: 9312153
 Site ID: 161674
 Spill Date: 1994-01-15
 Spill Cause: Tank Overfill
 Spill Source: Institutional, Educational, Gov., Other
 Spill Class: C3
 Cleanup Ceased: 1994-01-15
 SWIS: 2401
 Investigator: O'DOWD
 Referred To: Not reported
 Reported to Dept: 1994-01-15
 CID: Not reported
 Water Affected: Not reported
 Spill Notifier: Other
 Last Inspection: Not reported
 Recommended Penalty: False
 Meets Standard: True
 UST Involvement: False
 Remediation Phase: 0
 Date Entered In Computer: 1994-01-20
 Spill Record Last Update: 2004-05-14

Map ID
Direction
Distance
Elevation

MAP FINDINGS

Site

Database(s)

EDR ID Number
EPA ID Number

850 3RD AVE (Continued)

S104278460

Spiller Name: Not reported
Spiller Company: UNK
Spiller Address: Not reported
Spiller County: 999
Spiller Contact: Not reported
Spiller Phone: Not reported
Spiller Extention: Not reported
DEC Region: 2
DER Facility ID: 136486
DEC Memo: ""
Remarks: "SUPERVISOR GAVE WRONG TANK SIZE CAUSING OVEFILL - CREW ENROUTE TO CLEAN IT UP APPLY SPEEDY DRY - DEP CONTACTED - 1030/AM - 215/PM ARRIVED SITE (GSA) SAND APPLIED MET W/ PEDRO (ENG) HE SAID EMPIRE"

All Materials:

Site ID: 161674
Operable Unit ID: 994177
Operable Unit: 01
Material ID: 391149
Material Code: 0001A
Material Name: #2 fuel oil
Case No.: Not reported
Material FA: Petroleum
Quantity: 200.00
Units: G
Recovered: .00
Oxygenate: Not reported

SPILLS:

Name: 850 3RD AVE
Address: 850 3RD AVENUE
City,State,Zip: BROOKLYN, NY
Spill Number/Closed Date: 9407229 / 1995-03-29
Facility ID: 9407229
Facility Type: ER
DER Facility ID: 136486
Site ID: 239333
DEC Region: 2
Spill Cause: Unknown
Spill Class: Not reported
SWIS: 2401
Spill Date: 1994-08-25
Investigator: O'DOWD
Referred To: Not reported
Reported to Dept: 1994-08-25
CID: Not reported
Water Affected: Not reported
Spill Source: Commercial/Industrial
Spill Notifier: Other
Cleanup Ceased: 1995-03-29
Cleanup Meets Std: True
Last Inspection: Not reported
Recommended Penalty: False
UST Trust: False
Remediation Phase: 0
Date Entered In Computer: 1994-10-21

Map ID
Direction
Distance
Elevation

MAP FINDINGS

Site

Database(s)

EDR ID Number
EPA ID Number

850 3RD AVE (Continued)

S104278460

Spill Record Last Update: 2004-05-14
Spiller Name: Not reported
Spiller Company: FEDERAL GOV'T FACILITY
Spiller Address: 850 THIRD AVE
Spiller Company: 001
Contact Name: Not reported
DEC Memo: ""
Remarks: "BEING TRANSPORTED OFF SITE AS BEING EXCAVATED"

All Materials:
Site ID: 239333
Operable Unit ID: 1001478
Operable Unit: 01
Material ID: 380243
Material Code: 0003A
Material Name: #6 fuel oil
Case No.: Not reported
Material FA: Petroleum
Quantity: -1.00
Units: L
Recovered: .00
Oxygenate: Not reported

AC180
East
1/8-1/4
0.186 mi.
981 ft.

PROSE
850 3RD AVE STE 401
BROOKLYN, NY 11232
Site 2 of 20 in cluster AC

RCRA NonGen / NLR 1026834043
NYR000250084

Relative:
Higher
Actual:
12 ft.

RCRA NonGen / NLR:
Date Form Received by Agency: 20210416
Handler Name: PROSE
Handler Address: 850 3RD AVE STE 401
Handler City,State,Zip: BROOKLYN, NY 11232
EPA ID: NYR000250084
Contact Name: AL-TERIQ WRIGHT
Contact Address: 3RD AVE STE 401
Contact City,State,Zip: BROOKLYN, NY 11232
Contact Telephone: 804-986-3276
Contact Fax: Not reported
Contact Email: AL-TERIQ.WRIGHT@PROSEHAIR.COM
Contact Title: SENIOR QUALITY LEAD
EPA Region: 02
Land Type: Private
Federal Waste Generator Description: Not a generator, verified
Non-Notifier: Not reported
Biennial Report Cycle: Not reported
Accessibility: Not reported
Active Site Indicator: Not reported
State District Owner: NY
State District: NYSDEC R2
Mailing Address: 3RD AVE STE 401
Mailing City,State,Zip: BROOKLYN, NY 11232
Owner Name: ARNAUD PLAS CEO
Owner Type: Private
Operator Name: ARNAUD PLAS CEO
Operator Type: Private

Map ID
 Direction
 Distance
 Elevation

MAP FINDINGS

Site

Database(s)

EDR ID Number
 EPA ID Number

PROSE (Continued)

1026834043

Short-Term Generator Activity:	No
Importer Activity:	No
Mixed Waste Generator:	No
Transporter Activity:	No
Transfer Facility Activity:	No
Recycler Activity with Storage:	No
Small Quantity On-Site Burner Exemption:	No
Smelting Melting and Refining Furnace Exemption:	No
Underground Injection Control:	No
Off-Site Waste Receipt:	No
Universal Waste Indicator:	No
Universal Waste Destination Facility:	No
Federal Universal Waste:	No
Active Site Fed-Reg Treatment Storage and Disposal Facility:	Not reported
Active Site Converter Treatment storage and Disposal Facility:	Not reported
Active Site State-Reg Treatment Storage and Disposal Facility:	Not reported
Active Site State-Reg Handler:	---
Federal Facility Indicator:	Not reported
Hazardous Secondary Material Indicator:	N
Sub-Part K Indicator:	Not reported
Commercial TSD Indicator:	No
Treatment Storage and Disposal Type:	Not reported
2018 GPRA Permit Baseline:	Not on the Baseline
2018 GPRA Renewals Baseline:	Not on the Baseline
Permit Renewals Workload Universe:	Not reported
Permit Workload Universe:	Not reported
Permit Progress Universe:	Not reported
Post-Closure Workload Universe:	Not reported
Closure Workload Universe:	Not reported
202 GPRA Corrective Action Baseline:	No
Corrective Action Workload Universe:	No
Subject to Corrective Action Universe:	No
Non-TSDFs Where RCRA CA has Been Imposed Universe:	No
TSDFs Potentially Subject to CA Under 3004 (u)/(v) Universe:	No
TSDFs Only Subject to CA under Discretionary Auth Universe:	No
Corrective Action Priority Ranking:	No NCAPS ranking
Environmental Control Indicator:	No
Institutional Control Indicator:	No
Human Exposure Controls Indicator:	N/A
Groundwater Controls Indicator:	N/A
Operating TSDF Universe:	Not reported
Full Enforcement Universe:	Not reported
Significant Non-Complier Universe:	No
Unaddressed Significant Non-Complier Universe:	No
Addressed Significant Non-Complier Universe:	No
Significant Non-Complier With a Compliance Schedule Universe:	No
Financial Assurance Required:	Not reported
Handler Date of Last Change:	20210420
Recognized Trader-Importer:	No
Recognized Trader-Exporter:	No
Importer of Spent Lead Acid Batteries:	No
Exporter of Spent Lead Acid Batteries:	No
Recycler Activity Without Storage:	No
Manifest Broker:	No
Sub-Part P Indicator:	No

Map ID
Direction
Distance
Elevation

MAP FINDINGS

Site

Database(s)

EDR ID Number
EPA ID Number

PROSE (Continued)

1026834043

Handler - Owner Operator:

Owner/Operator Indicator:	Operator
Owner/Operator Name:	ARNAUD PLAS CEO
Legal Status:	Private
Date Became Current:	20170701
Date Ended Current:	Not reported
Owner/Operator Address:	10 GRAND ST
Owner/Operator City,State,Zip:	BROOKLYN, NY 11249
Owner/Operator Telephone:	Not reported
Owner/Operator Telephone Ext:	Not reported
Owner/Operator Fax:	Not reported
Owner/Operator Email:	Not reported

Owner/Operator Indicator:	Owner
Owner/Operator Name:	ARNAUD PLAS CEO
Legal Status:	Private
Date Became Current:	20170701
Date Ended Current:	Not reported
Owner/Operator Address:	10 GRAND ST
Owner/Operator City,State,Zip:	BROOKLYN, NY 11249
Owner/Operator Telephone:	Not reported
Owner/Operator Telephone Ext:	Not reported
Owner/Operator Fax:	Not reported
Owner/Operator Email:	Not reported

Historic Generators:

Receive Date:	20210416
Handler Name:	PROSE
Federal Waste Generator Description:	Not a generator, verified
State District Owner:	NY
Large Quantity Handler of Universal Waste:	No
Recognized Trader Importer:	No
Recognized Trader Exporter:	No
Spent Lead Acid Battery Importer:	No
Spent Lead Acid Battery Exporter:	No
Current Record:	Yes
Non Storage Recycler Activity:	No
Electronic Manifest Broker:	No

List of NAICS Codes and Descriptions:

NAICS Code:	325620
NAICS Description:	TOILET PREPARATION MANUFACTURING

Facility Has Received Notices of Violations:

Violations:	No Violations Found
-------------	---------------------

Evaluation Action Summary:

Evaluations:	No Evaluations Found
--------------	----------------------

MAP FINDINGS

Map ID
Direction
Distance
Elevation

Site

Database(s)

EDR ID Number
EPA ID Number

AC181
East
1/8-1/4
0.186 mi.
981 ft.

GENERAL SERVICES OF FEDS
850 3RD AVENUE (29TH ST AND 3RD AVE)
BROOKLYN, NY 11232

NY LTANKS **U001842028**
NY Spills **N/A**

Site 3 of 20 in cluster AC

Relative:
Higher
Actual:
12 ft.

LTANKS:

<p>Name:</p> <p>Address:</p> <p>City,State,Zip:</p> <p>Spill Number/Closed Date:</p> <p>Facility ID:</p> <p>Site ID:</p> <p>Spill Date:</p> <p>Spill Cause:</p> <p>Spill Source:</p> <p>Spill Class:</p> <p>Cleanup Ceased:</p> <p>SWIS:</p> <p>Investigator:</p> <p>Referred To:</p> <p>Reported to Dept:</p> <p>CID:</p> <p>Water Affected:</p> <p>Spill Notifier:</p> <p>Last Inspection:</p> <p>Recommended Penalty:</p> <p>Meets Standard:</p> <p>UST Involvement:</p> <p>Remediation Phase:</p> <p>Date Entered In Computer:</p> <p>Spill Record Last Update:</p> <p>Spiller Name:</p> <p>Spiller Company:</p> <p>Spiller Address:</p> <p>Spiller County:</p> <p>Spiller Contact:</p> <p>Spiller Phone:</p> <p>Spiller Extention:</p> <p>DEC Region:</p> <p>DER Facility ID:</p> <p>DEC Memo:</p>	<p>GENERAL SERVICES OF FEDS</p> <p>850 3RD AVENUE (29TH ST AND 3RD AVE)</p> <p>BROOKLYN, NY 11232</p> <p>9908767 / 2008-06-10</p> <p>9908767</p> <p>239334</p> <p>1999-10-19</p> <p>Tank Test Failure</p> <p>Non Major Facility > 1,100 gal</p> <p>C4</p> <p>Not reported</p> <p>2401</p> <p>SFRAHMAN</p> <p>Not reported</p> <p>1999-10-19</p> <p>371</p> <p>Not reported</p> <p>Tank Tester</p> <p>Not reported</p> <p>False</p> <p>False</p> <p>False</p> <p>0</p> <p>1999-10-19</p> <p>2008-06-10</p> <p>JOHN HARRIS</p> <p>GENERAL SERVICES ADMIN.</p> <p>26 FEDERAL PLAZA, RM 1611</p> <p>001</p> <p>STEVE FERMAN</p> <p>(718) 340-5268</p> <p>Not reported</p> <p>2</p> <p>23550</p> <p>"3/30/07 - Austin - Trasferred to Rahman for further review no prior info in remarks - end 02/27/08 Rec'd call from Tom Burke, Office of General Services(federal)@(212)264.0800 asking status of the spill case.Tank failed tests(UST),no info on investigation around the tank.Other associated spill 9304694.(sr) 06/10/08 As per RSE's directives to consolidate duplicate spills for same site,this spill case is consolidated with Spill # 9304694 upon Rafael Ketani's consent.(sr)"</p>
---	---

Remarks:

"three tanks failed 3-30,000 GALLON USTs. Federal facility has no response."

All TTF:

<p>Facility ID:</p> <p>Spill Number:</p> <p>Spill Tank Test:</p> <p>Site ID:</p> <p>Tank Number:</p> <p>Tank Size:</p> <p>Material:</p>	<p>9908767</p> <p>9908767</p> <p>1547747</p> <p>239334</p> <p>1, 2, 3</p> <p>20000</p> <p>0001</p>
---	--

Map ID
Direction
Distance
Elevation

MAP FINDINGS

Site

Database(s)

EDR ID Number
EPA ID Number

GENERAL SERVICES OF FEDS (Continued)

U001842028

EPA UST: Not reported
UST: Not reported
Cause: Not reported
Source: Not reported
Test Method: 03
Test Method 2: Horner EZ Check I or II
Leak Rate: .00
Gross Fail: Not reported
Modified By: Spills
Last Modified Date: Not reported

All Materials:

Site ID: 239334
Operable Unit ID: 1087442
Operable Unit: 01
Material ID: 297869
Material Code: 0001A
Material Name: #2 fuel oil
Case No.: Not reported
Material FA: Petroleum
Quantity: .00
Units: G
Recovered: .00
Oxygenate: Not reported

SPILLS:

Name: US GSA
Address: 850 3RD AVENUE (29TH ST AND 3RD AVE)
City,State,Zip: BROOKLYN, NY 11232
Spill Number/Closed Date: 9304694 / 2010-01-06
Facility ID: 9304694
Facility Type: ER
DER Facility ID: 23550
Site ID: 265268
DEC Region: 2
Spill Cause: Equipment Failure
Spill Class: C3
SWIS: 2401
Spill Date: 1993-07-14
Investigator: HRAHMED
Referred To: Not reported
Reported to Dept: 1993-07-14
CID: Not reported
Water Affected: Not reported
Spill Source: Institutional, Educational, Gov., Other
Spill Notifier: Other
Cleanup Ceased: Not reported
Cleanup Meets Std: False
Last Inspection: Not reported
Recommended Penalty: False
UST Trust: False
Remediation Phase: 0
Date Entered In Computer: 1993-07-16
Spill Record Last Update: 2010-01-06
Spiller Name: Not reported

Map ID
Direction
Distance
Elevation

MAP FINDINGS

Site

Database(s)

EDR ID Number
EPA ID Number

GENERAL SERVICES OF FEDS (Continued)

U001842028

Spiller Company: FEDERAL POWER PLY GSA
Spiller Address: 26 FEDERAL PLAZA
Spiller Company: 001
Contact Name: Not reported
DEC Memo: "also know as 850 3rd Ave. see also 93-12153 & 94-07229. unable to reach a GSA contact. Possible remediation under 94-07229. Previous note by RDDECAND on 3/15/06 Spill transferred back to R-2 3/5/08 - Austin - Assigned to Ketani for further investigation - end 3/13/08 - Raphael Ketani. I began working on the case. Spill number 93-12153 was monitored by a former spills worker, Kerri O'Dowd. She didn't put in any case notes into the database. The spill was a 200 gal. overflow. It happened because someone had the wrong tank size. DEP was contacted at 10:30AM and GSA arrived at 2:15PM. Sand and Speedi Dri were applied to the spill. The case was closed on 1/15/94. The site address is 850 3rd Avenue, Brklyn. (29 St. & 3rd Ave.). Case 94-07229 was managed by Kerri O'Dowd. There were no case notes. Contaminated soil was discovered and was being removed as it was being excavated. She closed the case on 3/29/95. 3/17/08 - Raphael Ketani. A copy of the original August 1993 Site Characterization Report was found in the file cabinet. It was produced by Woodward-Clyde Consultants, Inc. It was prepared for Rose, Beaton & Rose, Architects and Engineers, 81 Main Street, Brooklyn (212) 926-2878/(212) 594-2118. According to the soil analytical tables in the report, there was no significant contamination. Table 4-2 for the groundwater samples didn't list any significant contamination, either. There was a fold out site map which showed the locations of the six formerly active tanks. The PBS case is #2-601672. It shows that six tanks were closed in place on either 8/1/94 or 9/1/94. Four other tanks were installed on 9/1/94. Tank #7 is in service and tanks #8 to #10 are temporarily out of service. A note in the file that I did find said that there were records in the open file section of the storage area downstairs. I checked the file storage room, but found nothing. I also asked around in the Division of Environmental Remediation, but no one had heard of the case for the site. I checked the E-docs and found the following: The E-docs contained a transmittal letter dated 8/10/93 stating that this was the second revision of the Site Characterization Report. An estimated 2050 cu. yds of soil will be excavated and an additional 450 cu. yds. of oil contaminated soil. Tanks #3 and #4 are scheduled to be removed, along with an 1100 gal. tank. Two 20,000 gal. tanks will be abandoned in place. Groundwater remediation is not necessary based upon the analytical results. A second round of groundwater sampling will take place August 1993. The parties involved are: Woodward-Clyde Consultants (212) 594-2118 Roy Feinzig (914) 682-4895, Rose, Beaton & Rose, Architects and Engineers, 81 Main Street, White Plains, NY, 10601 Charles Evans (718) 330-7474, Federal Building Manager. General Services Administration, Public Buildings Service, Contract Section, 26 Federal Plaza, rm. 1611, NY, 10278; GS0wP94CUC0055 A 10/4/93 E-doc note from Ms. O'Dowd states that they will install 3 new USTs. There are 6 USTs on site: 5 fuel oil (4 20,000 gal. tanks, 1 1100 gal. tank); 1 20,000 gal. gas tank. Groundwater is at 5.5' to 8.5' below grade. Nine soil borings will be done and 5 monitoring wells will be installed. MW-3G is in the area for the new UST. Groundwater is at 6' and dewatering will have to take place in order to install the new tank. USTs #3 and #4 are impacted. Fuel contaminated soil will have to be removed. A 8/9/93 E-doc note from Ms. O'Dowd states that MW-1 has no VOC hits MW-2 has less than 5 ppb MW-3G has hexane 5.8 ppb,

Map ID
Direction
Distance
Elevation

MAP FINDINGS

Site

Database(s)

EDR ID Number
EPA ID Number

GENERAL SERVICES OF FEDS (Continued)

U001842028

ethylbenzene <50 ppb, xylene .50 ppb MW-6 has 3 ppb of hexane MW-9 has no VOCs There was a 10/18/94 letter from Environmental Data Consultants to the GSA requesting well installation locations and regarding the NYCFD and NYC Building Department violations. Environmental Data Consultants, Inc., 55 Alder Street, Ste 2, South Yonkers, NY, 10701, (914) 968-1508. Dewatering took place to install the new tanks, but a SPDES permit wasn't needed as the discharge rate was below the permit lower limit and the water wasn't contaminated. Soil samples need to be taken at all of the closed tanks and the PBS record needs to be updated. The 9/6/94 E-doc note states that there is 2 to 3 of oil in MW-3G. USTs #3 to #5 are to be removed. Wells MW-3 and MW-6 need to be replaced as they were destroyed. Many of the hits in Table 1 of the analyses summary table also appear in the blanks. So these analytes can be negated. I tried to contact Charles Evans, but the phone number was not in service. I tried to reach Environmental Data Consultants, but the phone number was not in service. I tried to reach Rose, Beaton & Rose, but the phone number belonged to another company. I tried to reach Woodward-Clyde, but the phone number belonged to another company. 3/18/08 - Raphael Ketani. I found a later case from 1999 for the same site - #9908767. It involves the test failure of three 30,000 gal. tanks. Contact people were listed on the spill report. They are: Steve Ferman (718) 340-5268, at the site; John Harris (718) 965-5147 of the General Services Administration; and Tom Burke (212) 264-0800 of the General Services Administration, Technical Services, 26 Federal Plaza, rm. 1611, NY. I tried to contact Mr. Burke, but could only leave a message. I tried to contact Mr. Harris, but no one picked up. I tried to contact Mr. Ferman, but the number was no longer in service. William (Bill) De Nyse (de-nice), Senior Industrial Hygienist, (212) 264-0506 called to ask what DEC had in the way of reports and documentation for the spill case. I told him we had the August 1993 Site Characterization Report that was produced by Woodward-Clyde, a Second Revision SCR and some small letters. He asked that DEC provide him the reports as he doesn't have them. He added that he was the contact person at the GSA and that he will try to help get the case closed. Mr. De Nyse asked what should happen if he can't find the closure reports. I told him that DEC will ask that a new investigation take place. I made copies of the reports and sent them to him. 4/11/08 - Raphael Ketani. I tried to contact Mr. De Nyse, but could only leave a message. His phone greeting said that he will be out until 4/21/08. I will try him then. 6/10/08 - Raphael Ketani. I tried to contact Mr. De Nyse, but could only leave a message. I got ahold of Mr. Burke. He said that right now they are putting the contract out for bid. He said it will take some time in order to get a contractor lined up and get the investigation started. I told him to keep me updated. He added that Mr. De Nyse is the point of contact. 6/12/08 - Raphael Ketani. Mr. De Nyse called back. He said he is the regional engineer and the project is now being handled by a field (local) engineer at the site. The person is Rashid Mattoo (718) 254-7141 at 10 Metro Tech, Brklyn. Mr. De Nyse said that Mr. Mattoo is the contact person from now on. He added that right now they are trying to get funding to do the investigation. They have a scope of work, also. 8/12/08 - Raphael Ketani. I tried to contact Mr. Mattoo regarding the site investigation, but could only leave a message. Mr. Burke called me back. He said that the contractor has been chosen and they expect to go to contract next week. He added that they will start in a week or two. 8/18/08 - Raphael Ketani. The case is being

Map ID
Direction
Distance
Elevation

MAP FINDINGS

Site

Database(s)

EDR ID Number
EPA ID Number

GENERAL SERVICES OF FEDS (Continued)

U001842028

Remarks: prepared for transfer due to a case realignment within the unit. The new case manager should probably call Mr. Mattoo or Mr. De Nyse in a week or two to find out the status of the investigation."
"SOIL SAMPLE SHOW ELEVATED T.P.H. - AUTHORITY ENGINEERS - MAIN CONTRACTOR (914)682-4850 ROY FONZING PRINCIPAL CONTACT - FEDERAL MANAGER BUILDING CHARLES EVANS (718)330-7474."

All Materials:
Site ID: 265268
Operable Unit ID: 986365
Operable Unit: 01
Material ID: 398180
Material Code: 0001A
Material Name: #2 fuel oil
Case No.: Not reported
Material FA: Petroleum
Quantity: .00
Units: G
Recovered: .00
Oxygenate: Not reported

**AC182
East
1/8-1/4
0.186 mi.
981 ft.**

**FEDERAL OFFICE BUILDING POWER PLANT
850 3RD AVENUE (29TH ST AND 3RD AVE)
BROOKLYN, NY 11232**

**NY UST U004062709
N/A**

Site 4 of 20 in cluster AC

**Relative:
Higher
Actual:
12 ft.**

UST:
Name: FEDERAL OFFICE BUILDING POWER PLANT
Address: 850 3RD AVENUE (29TH ST AND 3RD AVE)
City,State,Zip: BROOKLYN, NY 11232
Id/Status: 2-601672 / Unregulated/Closed
Program Type: PBS
Region: STATE
DEC Region: 2
Expiration Date: N/A
UTM X: 584238.94995
UTM Y: 4501355.98487
Site Type: Municipality (Incl. Waste Water Treatment Plants, Utilities, Swimming Pools, etc.)

Affiliation Records:
Site Id: 23634
Affiliation Type: Facility Owner
Company Name: GSA-PUBLIC BUILDING SERVICE D&C
Contact Type: Not reported
Contact Name: Not reported
Address1: 26 FEDERAL PLAZA ROOM 1611
Address2: Not reported
City: NEW YORK
State: NY
Zip Code: 10278
Country Code: 001
Phone: (212) 264-5243
EMail: Not reported
Fax Number: Not reported
Modified By: NRLOMBAR
Date Last Modified: 2009-09-15

Map ID
Direction
Distance
Elevation

MAP FINDINGS

Site

Database(s)

EDR ID Number
EPA ID Number

FEDERAL OFFICE BUILDING POWER PLANT (Continued)

U004062709

Site Id: 23634
Affiliation Type: Mail Contact
Company Name: GENERAL SERVICES ADMINISTRATION
Contact Type: Not reported
Contact Name: ELZENA HUFFMAN-WARD, PROPERTY MANAGER
Address1: 10 METROTECH AT 625 FULTON ST.
Address2: Not reported
City: BROOKLYN
State: NY
Zip Code: 11201
Country Code: 001
Phone: (718) 254-7140
EMail: Not reported
Fax Number: Not reported
Modified By: kxtang
Date Last Modified: 2004-06-21

Site Id: 23634
Affiliation Type: Facility Operator
Company Name: FEDERAL OFFICE BUILDING POWER PLANT
Contact Type: Not reported
Contact Name: GSA
Address1: Not reported
Address2: Not reported
City: Not reported
State: NN
Zip Code: Not reported
Country Code: 001
Phone: (212) 264-5243
EMail: Not reported
Fax Number: Not reported
Modified By: kxtang
Date Last Modified: 2004-06-21

Site Id: 23634
Affiliation Type: Emergency Contact
Company Name: GSA-PUBLIC BUILDING SERVICE D&C
Contact Type: Not reported
Contact Name: ELZENA HUFFMAN-WARD
Address1: Not reported
Address2: Not reported
City: Not reported
State: NN
Zip Code: Not reported
Country Code: 999
Phone: (718) 254-7140
EMail: Not reported
Fax Number: Not reported
Modified By: kxtang
Date Last Modified: 2004-06-21

Tank Info:

Tank Number: 001
Tank ID: 47451
Tank Status: Closed - In Place
Material Name: Closed - In Place

Map ID
Direction
Distance
Elevation

MAP FINDINGS

Site

Database(s)

EDR ID Number
EPA ID Number

FEDERAL OFFICE BUILDING POWER PLANT (Continued)

U004062709

Capacity Gallons: 20000
Install Date: 12/01/1930
Date Tank Closed: 09/01/1994
Registered: True
Tank Location: Underground
Tank Type: Steel/carbon steel
Material Code: 0001
Common Name of Substance: #2 Fuel Oil (On-Site Consumption)

Tightness Test Method: NN
Date Test: Not reported
Next Test Date: Not reported
Pipe Model: Not reported
Modified By: TRANSLAT
Last Modified: 04/14/2017

Equipment Records:

C02 - Pipe Location - Underground/On-ground
G00 - Tank Secondary Containment - None
J02 - Dispenser - Suction Dispenser
F00 - Pipe External Protection - None
A00 - Tank Internal Protection - None
B01 - Tank External Protection - Painted/Asphalt Coating
D01 - Pipe Type - Steel/Carbon Steel/Iron
H00 - Tank Leak Detection - None
I00 - Overfill - None

Tank Number: 002
Tank ID: 47452
Tank Status: Closed - In Place
Material Name: Closed - In Place
Capacity Gallons: 20000
Install Date: 12/01/1930
Date Tank Closed: 09/01/1994
Registered: True
Tank Location: Underground
Tank Type: Steel/carbon steel
Material Code: 0001
Common Name of Substance: #2 Fuel Oil (On-Site Consumption)

Tightness Test Method: NN
Date Test: Not reported
Next Test Date: Not reported
Pipe Model: Not reported
Modified By: TRANSLAT
Last Modified: 04/14/2017

Equipment Records:

F00 - Pipe External Protection - None
H00 - Tank Leak Detection - None
I00 - Overfill - None
A00 - Tank Internal Protection - None
B01 - Tank External Protection - Painted/Asphalt Coating
D01 - Pipe Type - Steel/Carbon Steel/Iron
C02 - Pipe Location - Underground/On-ground
G00 - Tank Secondary Containment - None
J02 - Dispenser - Suction Dispenser

Map ID
Direction
Distance
Elevation

MAP FINDINGS

Site

Database(s)

EDR ID Number
EPA ID Number

FEDERAL OFFICE BUILDING POWER PLANT (Continued)

U004062709

Tank Number: 003
Tank ID: 47453
Tank Status: Closed - In Place
Material Name: Closed - In Place
Capacity Gallons: 20000
Install Date: 12/01/1960
Date Tank Closed: 08/01/1994
Registered: True
Tank Location: Underground
Tank Type: Steel/carbon steel
Material Code: 0001
Common Name of Substance: #2 Fuel Oil (On-Site Consumption)

Tightness Test Method: NN
Date Test: Not reported
Next Test Date: Not reported
Pipe Model: Not reported
Modified By: TRANSLAT
Last Modified: 04/14/2017

Equipment Records:

F00 - Pipe External Protection - None
A00 - Tank Internal Protection - None
B01 - Tank External Protection - Painted/Asphalt Coating
D01 - Pipe Type - Steel/Carbon Steel/Iron
H00 - Tank Leak Detection - None
I00 - Overfill - None
J02 - Dispenser - Suction Dispenser
C02 - Pipe Location - Underground/On-ground
G00 - Tank Secondary Containment - None

Tank Number: 004
Tank ID: 47454
Tank Status: Closed - In Place
Material Name: Closed - In Place
Capacity Gallons: 20000
Install Date: 12/01/1960
Date Tank Closed: 08/01/1994
Registered: True
Tank Location: Underground
Tank Type: Steel/carbon steel
Material Code: 0001
Common Name of Substance: #2 Fuel Oil (On-Site Consumption)

Tightness Test Method: NN
Date Test: Not reported
Next Test Date: Not reported
Pipe Model: Not reported
Modified By: TRANSLAT
Last Modified: 04/14/2017

Equipment Records:

A00 - Tank Internal Protection - None
B01 - Tank External Protection - Painted/Asphalt Coating
D01 - Pipe Type - Steel/Carbon Steel/Iron
F00 - Pipe External Protection - None
C02 - Pipe Location - Underground/On-ground

Map ID
Direction
Distance
Elevation

MAP FINDINGS

Site

Database(s)

EDR ID Number
EPA ID Number

FEDERAL OFFICE BUILDING POWER PLANT (Continued)

U004062709

G00 - Tank Secondary Containment - None
J02 - Dispenser - Suction Dispenser
H00 - Tank Leak Detection - None
I00 - Overfill - None

Tank Number: 005
Tank ID: 47455
Tank Status: Closed - In Place
Material Name: Closed - In Place
Capacity Gallons: 20000
Install Date: 12/01/1930
Date Tank Closed: 08/01/1994
Registered: True
Tank Location: Underground
Tank Type: Steel/carbon steel
Material Code: 0009
Common Name of Substance: Gasoline

Tightness Test Method: NN
Date Test: Not reported
Next Test Date: Not reported
Pipe Model: Not reported
Modified By: TRANSLAT
Last Modified: 04/14/2017

Equipment Records:

F00 - Pipe External Protection - None
B00 - Tank External Protection - None
H00 - Tank Leak Detection - None
I00 - Overfill - None
D01 - Pipe Type - Steel/Carbon Steel/Iron
A00 - Tank Internal Protection - None
G00 - Tank Secondary Containment - None
J02 - Dispenser - Suction Dispenser
C02 - Pipe Location - Underground/On-ground

Tank Number: 006
Tank ID: 47456
Tank Status: Closed - In Place
Material Name: Closed - In Place
Capacity Gallons: 1100
Install Date: 12/01/1930
Date Tank Closed: 09/01/1994
Registered: True
Tank Location: Underground
Tank Type: Steel/carbon steel
Material Code: 0001
Common Name of Substance: #2 Fuel Oil (On-Site Consumption)

Tightness Test Method: NN
Date Test: Not reported
Next Test Date: Not reported
Pipe Model: Not reported
Modified By: TRANSLAT
Last Modified: 04/14/2017

Map ID
Direction
Distance
Elevation

MAP FINDINGS

Site

Database(s)

EDR ID Number
EPA ID Number

FEDERAL OFFICE BUILDING POWER PLANT (Continued)

U004062709

Equipment Records:

F00 - Pipe External Protection - None
H00 - Tank Leak Detection - None
I00 - Overfill - None
A00 - Tank Internal Protection - None
B01 - Tank External Protection - Painted/Asphalt Coating
D01 - Pipe Type - Steel/Carbon Steel/Iron
C02 - Pipe Location - Underground/On-ground
G00 - Tank Secondary Containment - None
J02 - Dispenser - Suction Dispenser

Tank Number: 007
Tank ID: 48510
Tank Status: Closed - In Place
Material Name: Closed - In Place
Capacity Gallons: 20000
Install Date: 09/01/1994
Date Tank Closed: 09/10/2009
Registered: True
Tank Location: Underground
Tank Type: Fiberglass coated steel
Material Code: 0001
Common Name of Substance: #2 Fuel Oil (On-Site Consumption)

Tightness Test Method: NN
Date Test: Not reported
Next Test Date: Not reported
Pipe Model: Not reported
Modified By: NRLOMBAR
Last Modified: 04/14/2017

Equipment Records:

G04 - Tank Secondary Containment - Double-Walled (Underground)
C02 - Pipe Location - Underground/On-ground
J02 - Dispenser - Suction Dispenser
D01 - Pipe Type - Steel/Carbon Steel/Iron
H01 - Tank Leak Detection - Interstitial - Electronic Monitoring
B02 - Tank External Protection - Original Sacrificial Anode
A01 - Tank Internal Protection - Epoxy Liner
B04 - Tank External Protection - Fiberglass
I02 - Overfill - High Level Alarm
L09 - Piping Leak Detection - Exempt Suction Piping
F05 - Pipe External Protection - Jacketed
H05 - Tank Leak Detection - In-Tank System (ATG)

Tank Number: 008
Tank ID: 48511
Tank Status: Closed - In Place
Material Name: Closed - In Place
Capacity Gallons: 20000
Install Date: 09/01/1994
Date Tank Closed: 09/10/2009
Registered: True
Tank Location: Underground
Tank Type: Fiberglass coated steel

Map ID
Direction
Distance
Elevation

MAP FINDINGS

Site

Database(s)

EDR ID Number
EPA ID Number

FEDERAL OFFICE BUILDING POWER PLANT (Continued)

U004062709

Material Code: 0001
Common Name of Substance: #2 Fuel Oil (On-Site Consumption)

Tightness Test Method: NN
Date Test: Not reported
Next Test Date: Not reported
Pipe Model: Not reported
Modified By: NRLOMBAR
Last Modified: 04/14/2017

Equipment Records:

F05 - Pipe External Protection - Jacketed
H05 - Tank Leak Detection - In-Tank System (ATG)
G04 - Tank Secondary Containment - Double-Walled (Underground)
B02 - Tank External Protection - Original Sacrificial Anode
I02 - Overfill - High Level Alarm
L09 - Piping Leak Detection - Exempt Suction Piping
A01 - Tank Internal Protection - Epoxy Liner
B04 - Tank External Protection - Fiberglass
D01 - Pipe Type - Steel/Carbon Steel/Iron
H01 - Tank Leak Detection - Interstitial - Electronic Monitoring
J02 - Dispenser - Suction Dispenser
C02 - Pipe Location - Underground/On-ground

Tank Number: 009
Tank ID: 48512
Tank Status: Closed - In Place
Material Name: Closed - In Place
Capacity Gallons: 20000
Install Date: 09/01/1994
Date Tank Closed: 09/10/2009
Registered: True
Tank Location: Underground
Tank Type: Fiberglass coated steel
Material Code: 0001
Common Name of Substance: #2 Fuel Oil (On-Site Consumption)

Tightness Test Method: NN
Date Test: Not reported
Next Test Date: Not reported
Pipe Model: Not reported
Modified By: NRLOMBAR
Last Modified: 04/14/2017

Equipment Records:

F05 - Pipe External Protection - Jacketed
H05 - Tank Leak Detection - In-Tank System (ATG)
G04 - Tank Secondary Containment - Double-Walled (Underground)
B02 - Tank External Protection - Original Sacrificial Anode
D01 - Pipe Type - Steel/Carbon Steel/Iron
H01 - Tank Leak Detection - Interstitial - Electronic Monitoring
I02 - Overfill - High Level Alarm
L09 - Piping Leak Detection - Exempt Suction Piping
B04 - Tank External Protection - Fiberglass
A01 - Tank Internal Protection - Epoxy Liner
J02 - Dispenser - Suction Dispenser
C02 - Pipe Location - Underground/On-ground

MAP FINDINGS

Map ID
 Direction
 Distance
 Elevation

Site

Database(s)

EDR ID Number
 EPA ID Number

AC183	US FOOD & DRUG ADMINISTRATION	NY MANIFEST	S123691914
East	850 THIRD AVE		N/A
1/8-1/4	BROOKLYN, NY 11232		
0.186 mi.			
981 ft.	Site 5 of 20 in cluster AC		

Relative: NY MANIFEST:
Higher Name: US FOOD & DRUG ADMINISTRATION
Actual: Address: 850 THIRD AVE
12 ft. City,State,Zip: BROOKLYN, NY 11232
 Country: USA
 EPA ID: NY0750600637
 Facility Status: Not reported
 Location Address 1: 850 3RD AVE
 Code: BP
 Location Address 2: Not reported
 Total Tanks: Not reported
 Location City: BROOKLYN
 Location State: NY
 Location Zip: 11232
 Location Zip 4: Not reported

NY MANIFEST:
 EPAID: NY0750600637
 Mailing Name: US FOOD & DRUG ADMINISTRATION
 Mailing Contact: SAMUEL MATHEW - EXT 7002
 Mailing Address 1: 155-15 LIBERTY AVE
 Mailing Address 2: Not reported
 Mailing City: JAMAICA
 Mailing State: NY
 Mailing Zip: 11433
 Mailing Zip 4: 1034
 Mailing Country: USA
 Mailing Phone: 7183407000

AC184	GENERAL SERVICES ADMINISTRATION	NY MANIFEST	S123691917
East	850 3RD AVE		N/A
1/8-1/4	BROOKLYN, NY 11232		
0.186 mi.			
981 ft.	Site 6 of 20 in cluster AC		

Relative: NY MANIFEST:
Higher Name: GENERAL SERVICES ADMINISTRATION
Actual: Address: 850 3RD AVE
12 ft. City,State,Zip: BROOKLYN, NY 11232
 Country: USA
 EPA ID: NY8470011232
 Facility Status: Not reported
 Location Address 1: 850 THIRD AVENUE
 Code: BP
 Location Address 2: Not reported
 Total Tanks: Not reported
 Location City: BROOKLYN
 Location State: NY
 Location Zip: 11232
 Location Zip 4: Not reported

NY MANIFEST:
 EPAID: NY8470011232
 Mailing Name: GENERAL SERVICES ADMINISTRATION

Map ID
Direction
Distance
Elevation

MAP FINDINGS

Site

Database(s)

EDR ID Number
EPA ID Number

GENERAL SERVICES ADMINISTRATION (Continued)

S123691917

Mailing Contact: GENERAL SERVICES ADMINISTRATION
Mailing Address 1: 850 THIRD AVENUE
Mailing Address 2: Not reported
Mailing City: BROOKLYN
Mailing State: NY
Mailing Zip: 11232
Mailing Zip 4: Not reported
Mailing Country: USA
Mailing Phone: 7183307474

NY MANIFEST:

Document ID: Not reported
Manifest Status: Not reported
seq: Not reported
Year: 2018
Trans1 State ID: FLD092718576
Trans2 State ID: Not reported
Generator Ship Date: 01/27/2009
Trans1 Recv Date: 01/27/2009
Trans2 Recv Date: Not reported
TSD Site Recv Date: 01/29/2009
Part A Recv Date: Not reported
Part B Recv Date: Not reported
Generator EPA ID: NY8470011232
Trans1 EPA ID: Not reported
Trans2 EPA ID: Not reported
TSDF ID 1: RID040098352
TSDF ID 2: Not reported
Manifest Tracking Number: 005508990JJK
Import Indicator: N
Export Indicator: N
Discr Quantity Indicator: N
Discr Type Indicator: N
Discr Residue Indicator: N
Discr Partial Reject Indicator: N
Discr Full Reject Indicator: N
Manifest Ref Number: Not reported
Alt Facility RCRA ID: Not reported
Alt Facility Sign Date: Not reported
MGMT Method Type Code: H141
Waste Code: Not reported
Waste Code: Not reported
Waste Code: Not reported
Waste Code: Not reported
Waste Code: Not reported
Waste Code: Not reported
Quantity: 200
Units: P - Pounds
Number of Containers: 1
Container Type: DM - Metal drums, barrels
Handling Method: L Landfill.
Specific Gravity: 1
Waste Code: D001
Waste Code 1_2: Not reported
Waste Code 1_3: Not reported
Waste Code 1_4: Not reported
Waste Code 1_5: Not reported

Map ID
 Direction
 Distance
 Elevation

MAP FINDINGS

Site

Database(s)

EDR ID Number
 EPA ID Number

GENERAL SERVICES ADMINISTRATION (Continued)

S123691917

Waste Code 1_6: Not reported

**AC185
 East
 1/8-1/4
 0.186 mi.
 981 ft.**

**GSA - COMMERCIAL BUILDING
 850 THIRD AVE
 BROOKLYN, NY 11232
 Site 7 of 20 in cluster AC**

**RCRA-VSQG 1004756160
 RI MANIFEST NY8470011232**

**Relative:
 Higher
 Actual:
 12 ft.**

RCRA-VSQG: 20091230
 Date Form Received by Agency: 20091230
 Handler Name: GSA - COMMERCIAL BUILDING
 Handler Address: 850 THIRD AVE
 Handler City,State,Zip: BROOKLYN, NY 11232
 EPA ID: NY8470011232
 Contact Name: ELZENA HUFFMAN-WARD
 Contact Address: CADMAN PLAZA EAST, ROOM 172
 Contact City,State,Zip: BROOKLYN, NY 11232
 Contact Telephone: 718-596-4129 308
 Contact Fax: Not reported
 Contact Email: ELZENA.HUFFMAN@GSA.GOV
 Contact Title: Not reported
 EPA Region: 02
 Land Type: Federal
 Federal Waste Generator Description: Conditionally Exempt Small Quantity Generator
 Non-Notifier: Not reported
 Biennial Report Cycle: Not reported
 Accessibility: Not reported
 Active Site Indicator: Handler Activities
 State District Owner: NY
 State District: NYSDEC R2
 Mailing Address: CADMAN PLAZA EAST, ROOM 172
 Mailing City,State,Zip: BROOKLYN, NY 11232
 Owner Name: US GOVERNMENT GSA
 Owner Type: Federal
 Operator Name: US GENERAL SERVICES ADMINISTRATION (GSA)
 Operator Type: Federal
 Short-Term Generator Activity: No
 Importer Activity: No
 Mixed Waste Generator: No
 Transporter Activity: No
 Transfer Facility Activity: No
 Recycler Activity with Storage: No
 Small Quantity On-Site Burner Exemption: No
 Smelting Melting and Refining Furnace Exemption: No
 Underground Injection Control: No
 Off-Site Waste Receipt: No
 Universal Waste Indicator: No
 Universal Waste Destination Facility: No
 Federal Universal Waste: No
 Active Site Fed-Reg Treatment Storage and Disposal Facility: Not reported
 Active Site Converter Treatment storage and Disposal Facility: Not reported
 Active Site State-Reg Treatment Storage and Disposal Facility: Not reported
 Active Site State-Reg Handler: ---
 Federal Facility Indicator: The land is federally-owned, The site is federally-owned, The site is federally-operated
 Hazardous Secondary Material Indicator: NN
 Sub-Part K Indicator: Not reported

Map ID
 Direction
 Distance
 Elevation

MAP FINDINGS

Site

Database(s)

EDR ID Number
 EPA ID Number

GSA - COMMERCIAL BUILDING (Continued)

1004756160

Commercial TSD Indicator:	No
Treatment Storage and Disposal Type:	Not reported
2018 GPRA Permit Baseline:	Not on the Baseline
2018 GPRA Renewals Baseline:	Not on the Baseline
Permit Renewals Workload Universe:	Not reported
Permit Workload Universe:	Not reported
Permit Progress Universe:	Not reported
Post-Closure Workload Universe:	Not reported
Closure Workload Universe:	Not reported
202 GPRA Corrective Action Baseline:	No
Corrective Action Workload Universe:	No
Subject to Corrective Action Universe:	No
Non-TSDs Where RCRA CA has Been Imposed Universe:	No
TSDs Potentially Subject to CA Under 3004 (u)/(v) Universe:	No
TSDs Only Subject to CA under Discretionary Auth Universe:	No
Corrective Action Priority Ranking:	No NCAPS ranking
Environmental Control Indicator:	No
Institutional Control Indicator:	No
Human Exposure Controls Indicator:	N/A
Groundwater Controls Indicator:	N/A
Operating TSDF Universe:	Not reported
Full Enforcement Universe:	Not reported
Significant Non-Complier Universe:	No
Unaddressed Significant Non-Complier Universe:	No
Addressed Significant Non-Complier Universe:	No
Significant Non-Complier With a Compliance Schedule Universe:	No
Financial Assurance Required:	Not reported
Handler Date of Last Change:	20150414
Recognized Trader-Importer:	No
Recognized Trader-Exporter:	No
Importer of Spent Lead Acid Batteries:	No
Exporter of Spent Lead Acid Batteries:	No
Recycler Activity Without Storage:	Not reported
Manifest Broker:	Not reported
Sub-Part P Indicator:	No

Hazardous Waste Summary:

Waste Code:	D000
Waste Description:	Not Defined
Waste Code:	D001
Waste Description:	IGNITABLE WASTE
Waste Code:	D002
Waste Description:	CORROSIVE WASTE
Waste Code:	D008
Waste Description:	LEAD
Waste Code:	D040
Waste Description:	TRICHLOROETHYLENE
Waste Code:	F002
Waste Description:	THE FOLLOWING SPENT HALOGENATED SOLVENTS: TETRACHLOROETHYLENE, METHYLENE CHLORIDE, TRICHLOROETHYLENE, 1,1,1-TRICHLOROETHANE, CHLOROBENZENE, 1,1,2-TRICHLORO-1,2,2-TRIFLUOROETHANE,

Map ID
Direction
Distance
Elevation

MAP FINDINGS

Site

Database(s)

EDR ID Number
EPA ID Number

GSA - COMMERCIAL BUILDING (Continued)

1004756160

ORTHO-DICHLOROBENZENE, TRICHLOROFLUOROMETHANE, AND 1,1,2, TRICHLOROETHANE; ALL SPENT SOLVENT MIXTURES/BLENDS CONTAINING, BEFORE USE, A TOTAL OF TEN PERCENT OR MORE (BY VOLUME) OF ONE OR MORE OF THE ABOVE HALOGENATED SOLVENTS OR THOSE SOLVENTS LISTED IN F001, F004, AND F005; AND STILL BOTTOMS FROM THE RECOVERY OF THESE SPENT SOLVENTS AND SPENT SOLVENT MIXTURES.

Handler - Owner Operator:

Owner/Operator Indicator: Owner
Owner/Operator Name: US GENERAL SERVICES ADMIN
Legal Status: Federal
Date Became Current: 20010101
Date Ended Current: Not reported
Owner/Operator Address: 625 FULTON ST
Owner/Operator City,State,Zip: BROOKLYN, NY 11201
Owner/Operator Telephone: 718-254-7101
Owner/Operator Telephone Ext: Not reported
Owner/Operator Fax: Not reported
Owner/Operator Email: Not reported

Owner/Operator Indicator: Operator
Owner/Operator Name: US GENERAL SERVICES ADMIN
Legal Status: Federal
Date Became Current: 20010101
Date Ended Current: Not reported
Owner/Operator Address: 625 FULTON ST
Owner/Operator City,State,Zip: BROOKLYN, NY 11201
Owner/Operator Telephone: 718-254-7101
Owner/Operator Telephone Ext: Not reported
Owner/Operator Fax: Not reported
Owner/Operator Email: Not reported

Owner/Operator Indicator: Owner
Owner/Operator Name: US GOVERNMENT GSA
Legal Status: Federal
Date Became Current: 19200601
Date Ended Current: Not reported
Owner/Operator Address: 850 THIRD AVE
Owner/Operator City,State,Zip: BROOKLYN, NY 11232
Owner/Operator Telephone: Not reported
Owner/Operator Telephone Ext: Not reported
Owner/Operator Fax: Not reported
Owner/Operator Email: Not reported

Owner/Operator Indicator: Owner
Owner/Operator Name: US GENERAL SERVICES ADMIN
Legal Status: Federal
Date Became Current: Not reported
Date Ended Current: Not reported
Owner/Operator Address: 625 FULTON ST
Owner/Operator City,State,Zip: BROOKLYN, NY 11201
Owner/Operator Telephone: 718-254-7101
Owner/Operator Telephone Ext: Not reported
Owner/Operator Fax: Not reported
Owner/Operator Email: Not reported

Owner/Operator Indicator: Operator

Map ID
Direction
Distance
Elevation

MAP FINDINGS

Site

Database(s)

EDR ID Number
EPA ID Number

GSA - COMMERCIAL BUILDING (Continued)

1004756160

Owner/Operator Name: US GENERAL SERVICES ADMINISTRATION (GSA)
Legal Status: Federal
Date Became Current: 19200601
Date Ended Current: Not reported
Owner/Operator Address: Not reported
Owner/Operator City,State,Zip: Not reported
Owner/Operator Telephone: Not reported
Owner/Operator Telephone Ext: Not reported
Owner/Operator Fax: Not reported
Owner/Operator Email: Not reported

Historic Generators:

Receive Date: 20060101
Handler Name: GSA - COMMERCIAL BLDG
Federal Waste Generator Description: Not a generator, verified
State District Owner: NY
Large Quantity Handler of Universal Waste: No
Recognized Trader Importer: No
Recognized Trader Exporter: No
Spent Lead Acid Battery Importer: No
Spent Lead Acid Battery Exporter: No
Current Record: No
Non Storage Recycler Activity: Not reported
Electronic Manifest Broker: Not reported

Receive Date: 20070101
Handler Name: GSA - COMMERCIAL BLDG
Federal Waste Generator Description: Not a generator, verified
State District Owner: NY
Large Quantity Handler of Universal Waste: No
Recognized Trader Importer: No
Recognized Trader Exporter: No
Spent Lead Acid Battery Importer: No
Spent Lead Acid Battery Exporter: No
Current Record: No
Non Storage Recycler Activity: Not reported
Electronic Manifest Broker: Not reported

Receive Date: 19950803
Handler Name: GSA - COMMERCIAL BLDG
Federal Waste Generator Description: Conditionally Exempt Small Quantity Generator
State District Owner: NY
Large Quantity Handler of Universal Waste: No
Recognized Trader Importer: No
Recognized Trader Exporter: No
Spent Lead Acid Battery Importer: No
Spent Lead Acid Battery Exporter: No
Current Record: No
Non Storage Recycler Activity: Not reported
Electronic Manifest Broker: Not reported

Receive Date: 20001002
Handler Name: GSA - COMMERCIAL BLDG
Federal Waste Generator Description: Conditionally Exempt Small Quantity Generator
State District Owner: NY
Large Quantity Handler of Universal Waste: No
Recognized Trader Importer: No

Map ID
Direction
Distance
Elevation

MAP FINDINGS

Site

Database(s)

EDR ID Number
EPA ID Number

GSA - COMMERCIAL BUILDING (Continued)

1004756160

Recognized Trader Exporter: No
Spent Lead Acid Battery Importer: No
Spent Lead Acid Battery Exporter: No
Current Record: No
Non Storage Recycler Activity: Not reported
Electronic Manifest Broker: Not reported

Receive Date: 20091230
Handler Name: GSA - COMMERCIAL BUILDING
Federal Waste Generator Description: Conditionally Exempt Small Quantity Generator
State District Owner: NY
Large Quantity Handler of Universal Waste: No
Recognized Trader Importer: No
Recognized Trader Exporter: No
Spent Lead Acid Battery Importer: No
Spent Lead Acid Battery Exporter: No
Current Record: Yes
Non Storage Recycler Activity: Not reported
Electronic Manifest Broker: Not reported

Receive Date: 19960326
Handler Name: UNITED STATES GENERAL SERV ADMIN
Federal Waste Generator Description: Large Quantity Generator
State District Owner: NY
Large Quantity Handler of Universal Waste: No
Recognized Trader Importer: No
Recognized Trader Exporter: No
Spent Lead Acid Battery Importer: No
Spent Lead Acid Battery Exporter: No
Current Record: No
Non Storage Recycler Activity: Not reported
Electronic Manifest Broker: Not reported

List of NAICS Codes and Descriptions:

NAICS Code: 48849
NAICS Description: OTHER SUPPORT ACTIVITIES FOR ROAD TRANSPORTATION

Facility Has Received Notices of Violations:

Violations: No Violations Found

Evaluation Action Summary:

Evaluations: No Evaluations Found

RI MANIFEST:

Name: US GENERAL SERVICES ADMIN
Address: 850 3RD AVE
City,State,Zip: BROOKLYN, NY 11232
EPA Id: NY8470011232
GEN Cert Date: 1/29/2009
Manifest Document Number: 005508991JJK
Waste Description: NON HAZ SOLIDS
TSDf Id: RID040098352
TSDf Name: Northland Environmental
Qty: 1500

Map ID
Direction
Distance
Elevation

MAP FINDINGS

Site

Database(s)

EDR ID Number
EPA ID Number

GSA - COMMERCIAL BUILDING (Continued)

1004756160

WT/Vol Units:	P
TSDf Date:	1/29/2009
Transporter 2 Id:	Not reported
Item Number:	26161
Transporter 2 Name:	Not reported
Transporter Name 2:	MORAN ENVIRONMENTAL RECOVERY
Transporter EPAID:	FLD092718576
Transporter Receipt Date:	1/29/2009
Number Of Containers:	Not reported
Container Type:	Not reported
Waste Code1:	Not reported
Waste Code2:	Not reported
Waste Code3:	Not reported
Waste Code4:	Not reported
Waste Code5:	Not reported
Waste Code6:	Not reported
Fee Exempt Code:	Not reported
Comment:	Not reported
Transporter Name 2:	Not reported
Company Permit Number:	Not reported
Year:	Not reported
Quarter:	Not reported
Transporter Contact Name:	Not reported
Transporter Contact Email:	Not reported
Filing Date:	Not reported
Total Fee:	Not reported
Billing Name:	Not reported
Paid Date:	Not reported
Paid Time:	Not reported
Facility Receipt Date:	Not reported
Fee:	Not reported
Manifest Created Date:	Not reported
Manifest Updated Date:	Not reported
RI MANIFEST:	
Transporter Receipt Date:	1/29/2009
Number Of Containers:	Not reported
Container Type:	Not reported
Waste Code1:	Not reported
Waste Code2:	Not reported
Waste Code3:	Not reported
Waste Code4:	Not reported
Waste Code5:	Not reported
Waste Code6:	Not reported
Comment:	Not reported
Fee Exempt Code:	Not reported
TSDf Name:	Northland Environmental
TSDf Id:	RID040098352
Transporter Name 2:	Not reported
Company Permit Number:	Not reported
Year:	Not reported
EPA ID:	NY8470011232
Manifest Docket Number:	005508991JJK
Quarter:	Not reported
Waste Description:	NON HAZ SOLIDS
Transporter Contact Name:	Not reported
Quantity:	1500
Transporter Contact Email:	Not reported

Map ID
Direction
Distance
Elevation

MAP FINDINGS

Site

Database(s)

EDR ID Number
EPA ID Number

GSA - COMMERCIAL BUILDING (Continued)

1004756160

WT/Vol Units:	P
Filing Date:	Not reported
Total Fee:	Not reported
Item Number:	26161
Transporter Name:	MORAN ENVIRONMENTAL RECOVERY
Billing Name:	Not reported
Transporter EPA ID:	FLD092718576
Date Paid:	Not reported
Time Paid:	Not reported
GEN Cert Date:	1/29/2009
Facility Receipt Date:	Not reported
Fee:	Not reported
Transporter 2 Receipt Date:	Not reported
Manifest Created Date:	Not reported
TSDf Receipt Date:	1/29/2009
Transporter 2 ID:	Not reported
Manifest Updated Date:	Not reported
Transporter Receipt Date:	1/29/2009
Number Of Containers:	Not reported
Container Type:	Not reported
Waste Code1:	Not reported
Waste Code2:	Not reported
Waste Code3:	Not reported
Waste Code4:	Not reported
Waste Code5:	Not reported
Waste Code6:	Not reported
Comment:	Not reported
Fee Exempt Code:	Not reported
TSDf Name:	Northland Environmental
TSDf Id:	RID040098352
Transporter Name 2:	Not reported
Company Permit Number:	Not reported
Year:	Not reported
EPA ID:	NY8470011232
Manifest Docket Number:	005508991JJK
Quarter:	Not reported
Waste Description:	OIL/WATER
Transporter Contact Name:	Not reported
Quantity:	5100
Transporter Contact Email:	Not reported
WT/Vol Units:	P
Filing Date:	Not reported
Total Fee:	Not reported
Item Number:	26162
Transporter Name:	MORAN ENVIRONMENTAL RECOVERY
Billing Name:	Not reported
Transporter EPA ID:	FLD092718576
Date Paid:	Not reported
Time Paid:	Not reported
GEN Cert Date:	1/29/2009
Facility Receipt Date:	Not reported
Fee:	Not reported
Transporter 2 Receipt Date:	Not reported
Manifest Created Date:	Not reported
TSDf Receipt Date:	1/29/2009
Transporter 2 ID:	Not reported

Map ID
Direction
Distance
Elevation

MAP FINDINGS

Site

Database(s)

EDR ID Number
EPA ID Number

GSA - COMMERCIAL BUILDING (Continued)

1004756160

Manifest Updated Date:	Not reported
Transporter Receipt Date:	1/29/2009
Number Of Containers:	Not reported
Container Type:	Not reported
Waste Code1:	D001
Waste Code2:	Not reported
Waste Code3:	Not reported
Waste Code4:	Not reported
Waste Code5:	Not reported
Waste Code6:	Not reported
Comment:	Not reported
Fee Exempt Code:	Not reported
TSD Name:	Northland Environmental
TSD ID:	RID040098352
Transporter Name 2:	Not reported
Company Permit Number:	Not reported
Year:	Not reported
EPA ID:	NY8470011232
Manifest Docket Number:	005508990JJK
Quarter:	Not reported
Waste Description:	LAB PACK
Transporter Contact Name:	Not reported
Quantity:	50
Transporter Contact Email:	Not reported
WT/Vol Units:	P
Filing Date:	Not reported
Total Fee:	Not reported
Item Number:	26159
Transporter Name:	MORAN ENVIRONMENTAL RECOVERY
Billing Name:	Not reported
Transporter EPA ID:	FLD092718576
Date Paid:	Not reported
Time Paid:	Not reported
GEN Cert Date:	1/29/2009
Facility Receipt Date:	Not reported
Fee:	Not reported
Transporter 2 Receipt Date:	Not reported
Manifest Created Date:	Not reported
TSD Receipt Date:	1/29/2009
Transporter 2 ID:	Not reported
Manifest Updated Date:	Not reported
Transporter Receipt Date:	1/29/2009
Number Of Containers:	Not reported
Container Type:	Not reported
Waste Code1:	Not reported
Waste Code2:	Not reported
Waste Code3:	Not reported
Waste Code4:	Not reported
Waste Code5:	Not reported
Waste Code6:	Not reported
Comment:	Not reported
Fee Exempt Code:	Not reported
TSD Name:	Northland Environmental
TSD ID:	RID040098352
Transporter Name 2:	Not reported

Map ID
Direction
Distance
Elevation

MAP FINDINGS

Site

Database(s)

EDR ID Number
EPA ID Number

GSA - COMMERCIAL BUILDING (Continued)

1004756160

Company Permit Number:	Not reported
Year:	Not reported
EPA ID:	NY8470011232
Manifest Docket Number:	005508990JJK
Quarter:	Not reported
Waste Description:	RCRA EMPTY DRUMS
Transporter Contact Name:	Not reported
Quantity:	100
Transporter Contact Email:	Not reported
WT/Vol Units:	P
Filing Date:	Not reported
Total Fee:	Not reported
Item Number:	26157
Transporter Name:	MORAN ENVIRONMENTAL RECOVERY
Billing Name:	Not reported
Transporter EPA ID:	FLD092718576
Date Paid:	Not reported
Time Paid:	Not reported
GEN Cert Date:	1/29/2009
Facility Receipt Date:	Not reported
Fee:	Not reported
Transporter 2 Receipt Date:	Not reported
Manifest Created Date:	Not reported
TSDf Receipt Date:	1/29/2009
Transporter 2 ID:	Not reported
Manifest Updated Date:	Not reported
Transporter Receipt Date:	1/29/2009
Number Of Containers:	Not reported
Container Type:	Not reported
Waste Code1:	F002
Waste Code2:	Not reported
Waste Code3:	Not reported
Waste Code4:	Not reported
Waste Code5:	Not reported
Waste Code6:	Not reported
Comment:	Not reported
Fee Exempt Code:	Not reported
TSDf Name:	Northland Environmental
TSDf Id:	RID040098352
Transporter Name 2:	Not reported
Company Permit Number:	Not reported
Year:	Not reported
EPA ID:	NY8470011232
Manifest Docket Number:	005508990JJK
Quarter:	Not reported
Waste Description:	FREON 11
Transporter Contact Name:	Not reported
Quantity:	50
Transporter Contact Email:	Not reported
WT/Vol Units:	G
Filing Date:	Not reported
Total Fee:	Not reported
Item Number:	26160
Transporter Name:	MORAN ENVIRONMENTAL RECOVERY
Billing Name:	Not reported
Transporter EPA ID:	FLD092718576

Map ID
 Direction
 Distance
 Elevation

MAP FINDINGS

Site

Database(s)

EDR ID Number
 EPA ID Number

GSA - COMMERCIAL BUILDING (Continued)

1004756160

Date Paid:	Not reported
Time Paid:	Not reported
GEN Cert Date:	1/29/2009
Facility Receipt Date:	Not reported
Fee:	Not reported
Transporter 2 Receipt Date:	Not reported
Manifest Created Date:	Not reported
TSDf Receipt Date:	1/29/2009
Transporter 2 ID:	Not reported
Manifest Updated Date:	Not reported

**AC186
 East
 1/8-1/4
 0.186 mi.
 981 ft.**

**U S FOOD AND DRUG ADMINISTRATION
 850 THIRD AVE
 BROOKLYN, NY 11232**

RCRA NonGen / NLR

**1000114295
 NY0750600637**

Site 8 of 20 in cluster AC

**Relative:
 Higher**

RCRA NonGen / NLR:

**Actual:
 12 ft.**

Date Form Received by Agency:	20070101
Handler Name:	U S FOOD AND DRUG ADMINISTRATION
Handler Address:	850 THIRD AVE
Handler City,State,Zip:	BROOKLYN, NY 11232
EPA ID:	NY0750600637
Contact Name:	Not reported
Contact Address:	THIRD AVE
Contact City,State,Zip:	BROOKLYN, NY 11232
Contact Telephone:	Not reported
Contact Fax:	Not reported
Contact Email:	Not reported
Contact Title:	Not reported
EPA Region:	02
Land Type:	Not reported
Federal Waste Generator Description:	Not a generator, verified
Non-Notifier:	X
Biennial Report Cycle:	Not reported
Accessibility:	Not reported
Active Site Indicator:	Not reported
State District Owner:	NY
State District:	NYSDEC R2
Mailing Address:	THIRD AVE
Mailing City,State,Zip:	BROOKLYN, NY 11232
Owner Name:	OWNERNAME
Owner Type:	Federal
Operator Name:	OWNERNAME
Operator Type:	Federal
Short-Term Generator Activity:	No
Importer Activity:	No
Mixed Waste Generator:	No
Transporter Activity:	No
Transfer Facility Activity:	No
Recycler Activity with Storage:	No
Small Quantity On-Site Burner Exemption:	No
Smelting Melting and Refining Furnace Exemption:	No
Underground Injection Control:	No
Off-Site Waste Receipt:	No
Universal Waste Indicator:	No
Universal Waste Destination Facility:	No

Map ID
 Direction
 Distance
 Elevation

MAP FINDINGS

Site

Database(s)

EDR ID Number
 EPA ID Number

U S FOOD AND DRUG ADMINISTRATION (Continued)

1000114295

Federal Universal Waste:	No
Active Site Fed-Reg Treatment Storage and Disposal Facility:	Not reported
Active Site Converter Treatment storage and Disposal Facility:	Not reported
Active Site State-Reg Treatment Storage and Disposal Facility:	Not reported
Active Site State-Reg Handler:	---
Federal Facility Indicator:	The site is federally-owned, The site is federally-operated
Hazardous Secondary Material Indicator:	NN
Sub-Part K Indicator:	Not reported
Commercial TSD Indicator:	No
Treatment Storage and Disposal Type:	Not reported
2018 GPRA Permit Baseline:	Not on the Baseline
2018 GPRA Renewals Baseline:	Not on the Baseline
Permit Renewals Workload Universe:	Not reported
Permit Workload Universe:	Not reported
Permit Progress Universe:	Not reported
Post-Closure Workload Universe:	Not reported
Closure Workload Universe:	Not reported
202 GPRA Corrective Action Baseline:	No
Corrective Action Workload Universe:	No
Subject to Corrective Action Universe:	No
Non-TSDFs Where RCRA CA has Been Imposed Universe:	No
TSDFs Potentially Subject to CA Under 3004 (u)/(v) Universe:	No
TSDFs Only Subject to CA under Discretionary Auth Universe:	No
Corrective Action Priority Ranking:	No NCAPS ranking
Environmental Control Indicator:	No
Institutional Control Indicator:	No
Human Exposure Controls Indicator:	N/A
Groundwater Controls Indicator:	N/A
Operating TSDF Universe:	Not reported
Full Enforcement Universe:	Not reported
Significant Non-Complier Universe:	No
Unaddressed Significant Non-Complier Universe:	No
Addressed Significant Non-Complier Universe:	No
Significant Non-Complier With a Compliance Schedule Universe:	No
Financial Assurance Required:	Not reported
Handler Date of Last Change:	20150414
Recognized Trader-Importer:	No
Recognized Trader-Exporter:	No
Importer of Spent Lead Acid Batteries:	No
Exporter of Spent Lead Acid Batteries:	No
Recycler Activity Without Storage:	Not reported
Manifest Broker:	Not reported
Sub-Part P Indicator:	No

Hazardous Waste Summary:

Waste Code:	NONE
Waste Description:	Not Defined

Handler - Owner Operator:

Owner/Operator Indicator:	Operator
Owner/Operator Name:	OWNERNAME
Legal Status:	Federal
Date Became Current:	20010101
Date Ended Current:	Not reported
Owner/Operator Address:	NOT REQUIRED

Map ID
Direction
Distance
Elevation

MAP FINDINGS

Site

Database(s)

EDR ID Number
EPA ID Number

U S FOOD AND DRUG ADMINISTRATION (Continued)

1000114295

Owner/Operator City,State,Zip: NOT REQUIRED, WY 99999
Owner/Operator Telephone: 212-555-1212
Owner/Operator Telephone Ext: Not reported
Owner/Operator Fax: Not reported
Owner/Operator Email: Not reported

Owner/Operator Indicator: Owner
Owner/Operator Name: OWNERNAME
Legal Status: Federal
Date Became Current: Not reported
Date Ended Current: Not reported
Owner/Operator Address: NOT REQUIRED
Owner/Operator City,State,Zip: NOT REQUIRED, WY 99999
Owner/Operator Telephone: 212-555-1212
Owner/Operator Telephone Ext: Not reported
Owner/Operator Fax: Not reported
Owner/Operator Email: Not reported

Owner/Operator Indicator: Owner
Owner/Operator Name: OWNERNAME
Legal Status: Federal
Date Became Current: Not reported
Date Ended Current: Not reported
Owner/Operator Address: NOT REQUIRED
Owner/Operator City,State,Zip: NOT REQUIRED, WY 99999
Owner/Operator Telephone: 212-555-1212
Owner/Operator Telephone Ext: Not reported
Owner/Operator Fax: Not reported
Owner/Operator Email: Not reported

Owner/Operator Indicator: Owner
Owner/Operator Name: OWNERNAME
Legal Status: Federal
Date Became Current: Not reported
Date Ended Current: Not reported
Owner/Operator Address: NOT REQUIRED
Owner/Operator City,State,Zip: NOT REQUIRED, WY 99999
Owner/Operator Telephone: 212-555-1212
Owner/Operator Telephone Ext: Not reported
Owner/Operator Fax: Not reported
Owner/Operator Email: Not reported

Historic Generators:

Receive Date: 19801231
Handler Name: U S FOOD AND DRUG ADMINISTRATION
Federal Waste Generator Description: Large Quantity Generator
State District Owner: NY
Large Quantity Handler of Universal Waste: No
Recognized Trader Importer: No
Recognized Trader Exporter: No
Spent Lead Acid Battery Importer: No
Spent Lead Acid Battery Exporter: No
Current Record: No
Non Storage Recycler Activity: Not reported
Electronic Manifest Broker: Not reported

Receive Date: 20031218

Map ID
Direction
Distance
Elevation

MAP FINDINGS

Site

Database(s)

EDR ID Number
EPA ID Number

U S FOOD AND DRUG ADMINISTRATION (Continued)

1000114295

Handler Name: U S FOOD AND DRUG ADMINISTRATION
Federal Waste Generator Description: Not a generator, verified
State District Owner: NY
Large Quantity Handler of Universal Waste: No
Recognized Trader Importer: No
Recognized Trader Exporter: No
Spent Lead Acid Battery Importer: No
Spent Lead Acid Battery Exporter: No
Current Record: No
Non Storage Recycler Activity: Not reported
Electronic Manifest Broker: Not reported

Receive Date: 20060101
Handler Name: U S FOOD AND DRUG ADMINISTRATION
Federal Waste Generator Description: Not a generator, verified
State District Owner: NY
Large Quantity Handler of Universal Waste: No
Recognized Trader Importer: No
Recognized Trader Exporter: No
Spent Lead Acid Battery Importer: No
Spent Lead Acid Battery Exporter: No
Current Record: No
Non Storage Recycler Activity: Not reported
Electronic Manifest Broker: Not reported

Receive Date: 20070101
Handler Name: U S FOOD AND DRUG ADMINISTRATION
Federal Waste Generator Description: Not a generator, verified
State District Owner: NY
Large Quantity Handler of Universal Waste: No
Recognized Trader Importer: No
Recognized Trader Exporter: No
Spent Lead Acid Battery Importer: No
Spent Lead Acid Battery Exporter: No
Current Record: Yes
Non Storage Recycler Activity: Not reported
Electronic Manifest Broker: Not reported

List of NAICS Codes and Descriptions:
NAICS Codes: No NAICS Codes Found

Facility Has Received Notices of Violation:
Found Violation: Yes
Agency Which Determined Violation: State
Violation Short Description: Generators - General
Date Violation was Determined: 19891019
Actual Return to Compliance Date: 19900524
Return to Compliance Qualifier: Observed
Violation Responsible Agency: State
Scheduled Compliance Date: 19900526
Enforcement Identifier: 001
Date of Enforcement Action: 19900112
Enforcement Responsible Agency: State
Enforcement Docket Number: Not reported
Enforcement Attorney: Not reported
Corrective Action Component: No

Map ID
Direction
Distance
Elevation

MAP FINDINGS

Site

Database(s)

EDR ID Number
EPA ID Number

U S FOOD AND DRUG ADMINISTRATION (Continued)

1000114295

Appeal Initiated Date: Not reported
Appeal Resolution Date: Not reported
Disposition Status Date: Not reported
Disposition Status: Not reported
Disposition Status Description: Not reported
Consent/Final Order Sequence Number: Not reported
Consent/Final Order Respondent Name: Not reported
Consent/Final Order Lead Agency: Not reported
Enforcement Type: WRITTEN INFORMAL
Enforcement Responsible Person: NYDEC
Enforcement Responsible Sub-Organization: Not reported
SEP Sequence Number: Not reported
SEP Expenditure Amount: Not reported
SEP Scheduled Completion Date: Not reported
SEP Actual Date: Not reported
SEP Defaulted Date: Not reported
SEP Type: Not reported
SEP Type Description: Not reported
Proposed Amount: Not reported
Final Monetary Amount: Not reported
Paid Amount: Not reported
Final Count: Not reported
Final Amount: Not reported

Evaluation Action Summary:

Evaluation Date: 19891019
Evaluation Responsible Agency: State
Found Violation: Yes
Evaluation Type Description: COMPLIANCE EVALUATION INSPECTION ON-SITE
Evaluation Responsible Person Identifier: NYDEC
Evaluation Responsible Sub-Organization: Not reported
Actual Return to Compliance Date: 19900524
Scheduled Compliance Date: 19900526
Date of Request: Not reported
Date Response Received: Not reported
Request Agency: Not reported
Former Citation: Not reported

**AC187
East
1/8-1/4
0.186 mi.
981 ft.**

**FEDERAL OFFICE BUILDING POWER PLANT
850 3RD AVENUE (29TH ST AND 3RD AVE)
BROOKLYN, NY 11232**

**NY AST A100293991
N/A**

Site 9 of 20 in cluster AC

**Relative:
Higher
Actual:
12 ft.**

AST:
Name: FEDERAL OFFICE BUILDING POWER PLANT
Address: 850 3RD AVENUE (29TH ST AND 3RD AVE)
City,State,Zip: BROOKLYN, NY 11232
Region: STATE
DEC Region: 2
Site Status: Unregulated/Closed
Facility Id: 2-601672
Program Type: PBS
UTM X: 584238.94995
UTM Y: 4501355.98487
Expiration Date: N/A

Map ID
Direction
Distance
Elevation

MAP FINDINGS

Site

Database(s)

EDR ID Number
EPA ID Number

FEDERAL OFFICE BUILDING POWER PLANT (Continued)

A100293991

Site Type: Municipality (Incl. Waste Water Treatment Plants, Utilities, Swimming Pools, etc.)

Affiliation Records:

Site Id: 23634
Affiliation Type: Facility Owner
Company Name: GSA-PUBLIC BUILDING SERVICE D&C
Contact Type: Not reported
Contact Name: Not reported
Address1: 26 FEDERAL PLAZA ROOM 1611
Address2: Not reported
City: NEW YORK
State: NY
Zip Code: 10278
Country Code: 001
Phone: (212) 264-5243
EMail: Not reported
Fax Number: Not reported
Modified By: NRLOMBAR
Date Last Modified: 2009-09-15

Site Id: 23634
Affiliation Type: Mail Contact
Company Name: GENERAL SERVICES ADMINISTRATION
Contact Type: Not reported
Contact Name: ELZENA HUFFMAN-WARD, PROPERTY MANAGER
Address1: 10 METROTECH AT 625 FULTON ST.
Address2: Not reported
City: BROOKLYN
State: NY
Zip Code: 11201
Country Code: 001
Phone: (718) 254-7140
EMail: Not reported
Fax Number: Not reported
Modified By: kxtang
Date Last Modified: 2004-06-21

Site Id: 23634
Affiliation Type: Facility Operator
Company Name: FEDERAL OFFICE BUILDING POWER PLANT
Contact Type: Not reported
Contact Name: GSA
Address1: Not reported
Address2: Not reported
City: Not reported
State: NN
Zip Code: Not reported
Country Code: 001
Phone: (212) 264-5243
EMail: Not reported
Fax Number: Not reported
Modified By: kxtang
Date Last Modified: 2004-06-21

Site Id: 23634
Affiliation Type: Emergency Contact
Company Name: GSA-PUBLIC BUILDING SERVICE D&C
Contact Type: Not reported

Map ID
Direction
Distance
Elevation

MAP FINDINGS

Site

Database(s)

EDR ID Number
EPA ID Number

FEDERAL OFFICE BUILDING POWER PLANT (Continued)

A100293991

Contact Name: ELZENA HUFFMAN-WARD
Address1: Not reported
Address2: Not reported
City: Not reported
State: NN
Zip Code: Not reported
Country Code: 999
Phone: (718) 254-7140
EMail: Not reported
Fax Number: Not reported
Modified By: kxtang
Date Last Modified: 2004-06-21

Tank Info:

Tank Number: 010
Tank Id: 179201
Material Code: 0008
Common Name of Substance: Diesel

Equipment Records:

D00 - Pipe Type - No Piping
J02 - Dispenser - Suction Dispenser
A00 - Tank Internal Protection - None
B01 - Tank External Protection - Painted/Asphalt Coating
F01 - Pipe External Protection - Painted/Asphalt Coating
G99 - Tank Secondary Containment - Other
C01 - Pipe Location - Aboveground
I04 - Overfill - Product Level Gauge (A/G)
K01 - Spill Prevention - Catch Basin
H99 - Tank Leak Detection - Other

Tank Location: Aboveground - on saddles, legs, racks, etc.... Tank bottom is elevated above grade or tank pad, allowing visual inspection.
Tank Type: Steel/Carbon Steel/Iron
Tank Status: Temporarily Out of Service
Pipe Model: Not reported
Install Date: 09/01/1994
Capacity Gallons: 550
Tightness Test Method: NN
Date Test: Not reported
Next Test Date: Not reported
Date Tank Closed: Not reported
Register: True
Modified By: NRLOMBAR
Last Modified: 04/14/2017
Material Name: diesel

Map ID
 Direction
 Distance
 Elevation

MAP FINDINGS

Site

Database(s)

EDR ID Number
 EPA ID Number

AC188
East
1/8-1/4
0.186 mi.
981 ft.

AMAZON.COM SERVICES LLC - UNY1
850 3RD AVE, FLOOR 3R
BROOKLYN, NY 11232
Site 10 of 20 in cluster AC

RCRA-SQG **1026498364**
NYR000246819

Relative:
Higher
Actual:
12 ft.

RCRA-SQG:
 Date Form Received by Agency: 20200706
 Handler Name: AMAZON.COM SERVICES LLC - UNY1
 Handler Address: 850 3RD AVE, FLOOR 3R
 Handler City,State,Zip: BROOKLYN, NY 11232
 EPA ID: NYR000246819
 Contact Name: DEBRA SANCHES
 Contact Address: P.O. BOX 80842
 Contact City,State,Zip: SEATTLE, WA 98108
 Contact Telephone: 510-541-5774
 Contact Fax: Not reported
 Contact Email: DBRSNCHS@AMAZON.COM
 Contact Title: BUSINESS ENVIRONMENTAL LEADER
 EPA Region: 02
 Land Type: Private
 Federal Waste Generator Description: Small Quantity Generator
 Non-Notifier: Not reported
 Biennial Report Cycle: Not reported
 Accessibility: Not reported
 Active Site Indicator: Handler Activities
 State District Owner: NY
 State District: NYSDEC R2
 Mailing Address: P.O. BOX 80842
 Mailing City,State,Zip: SEATTLE, WA 98108
 Owner Name: SALMAR PROPERTIES LLC
 Owner Type: Private
 Operator Name: AMAZON.COM SERVICES LLC
 Operator Type: Private
 Short-Term Generator Activity: No
 Importer Activity: No
 Mixed Waste Generator: No
 Transporter Activity: No
 Transfer Facility Activity: No
 Recycler Activity with Storage: No
 Small Quantity On-Site Burner Exemption: No
 Smelting Melting and Refining Furnace Exemption: No
 Underground Injection Control: No
 Off-Site Waste Receipt: No
 Universal Waste Indicator: No
 Universal Waste Destination Facility: No
 Federal Universal Waste: No
 Active Site Fed-Reg Treatment Storage and Disposal Facility: Not reported
 Active Site Converter Treatment storage and Disposal Facility: Not reported
 Active Site State-Reg Treatment Storage and Disposal Facility: Not reported
 Active Site State-Reg Handler: ---
 Federal Facility Indicator: Not reported
 Hazardous Secondary Material Indicator: N
 Sub-Part K Indicator: Not reported
 Commercial TSD Indicator: No
 Treatment Storage and Disposal Type: Not reported
 2018 GPRR Permit Baseline: Not on the Baseline
 2018 GPRR Renewals Baseline: Not on the Baseline
 Permit Renewals Workload Universe: Not reported

Map ID
Direction
Distance
Elevation

MAP FINDINGS

Site

Database(s)

EDR ID Number
EPA ID Number

AMAZON.COM SERVICES LLC - UNY1 (Continued)

1026498364

Permit Workload Universe:	Not reported
Permit Progress Universe:	Not reported
Post-Closure Workload Universe:	Not reported
Closure Workload Universe:	Not reported
202 GPRA Corrective Action Baseline:	No
Corrective Action Workload Universe:	No
Subject to Corrective Action Universe:	No
Non-TSDFs Where RCRA CA has Been Imposed Universe:	No
TSDFs Potentially Subject to CA Under 3004 (u)/(v) Universe:	No
TSDFs Only Subject to CA under Discretionary Auth Universe:	No
Corrective Action Priority Ranking:	No NCAPS ranking
Environmental Control Indicator:	No
Institutional Control Indicator:	No
Human Exposure Controls Indicator:	N/A
Groundwater Controls Indicator:	N/A
Operating TSDF Universe:	Not reported
Full Enforcement Universe:	Not reported
Significant Non-Complier Universe:	No
Unaddressed Significant Non-Complier Universe:	No
Addressed Significant Non-Complier Universe:	No
Significant Non-Complier With a Compliance Schedule Universe:	No
Financial Assurance Required:	Not reported
Handler Date of Last Change:	20200729
Recognized Trader-Importer:	No
Recognized Trader-Exporter:	No
Importer of Spent Lead Acid Batteries:	No
Exporter of Spent Lead Acid Batteries:	No
Recycler Activity Without Storage:	No
Manifest Broker:	No
Sub-Part P Indicator:	No

Hazardous Waste Summary:

Waste Code:	D001
Waste Description:	IGNITABLE WASTE
Waste Code:	D002
Waste Description:	CORROSIVE WASTE
Waste Code:	D003
Waste Description:	REACTIVE WASTE
Waste Code:	D005
Waste Description:	BARIUM
Waste Code:	D006
Waste Description:	CADMIUM
Waste Code:	D007
Waste Description:	CHROMIUM
Waste Code:	D008
Waste Description:	LEAD
Waste Code:	D009
Waste Description:	MERCURY

Map ID
Direction
Distance
Elevation

MAP FINDINGS

Site

Database(s)

EDR ID Number
EPA ID Number

AMAZON.COM SERVICES LLC - UNY1 (Continued)

1026498364

Waste Code:	D010
Waste Description:	SELENIUM
Waste Code:	D011
Waste Description:	SILVER
Waste Code:	D016
Waste Description:	2,4-D (2,4-DICHLOROPHENOXYACETIC ACID)
Waste Code:	D018
Waste Description:	BENZENE
Waste Code:	D024
Waste Description:	M-CRESOL
Waste Code:	D027
Waste Description:	1,4-DICHLOROBENZENE
Waste Code:	D035
Waste Description:	METHYL ETHYL KETONE
Waste Code:	U002
Waste Description:	2-PROPANONE (I) (OR) ACETONE (I)
Waste Code:	U129
Waste Description:	CYCLOHEXANE, 1,2,3,4,5,6-HEXACHLORO-, (1ALPHA, 2ALPHA, 3BETA, 4ALPHA, 5ALPHA, 6BETA)- (OR) LINDANE
Waste Code:	U154
Waste Description:	METHANOL (I) (OR) METHYL ALCOHOL (I)
Waste Code:	U159
Waste Description:	2-BUTANONE (I,T) (OR) METHYL ETHYL KETONE (MEK) (I,T)
Waste Code:	U205
Waste Description:	SELENIUM SULFIDE (OR) SELENIUM SULFIDE SES2 (R,T)

Handler - Owner Operator:

Owner/Operator Indicator:	Operator
Owner/Operator Name:	AMAZON.COM SERVICES LLC
Legal Status:	Private
Date Became Current:	20191029
Date Ended Current:	Not reported
Owner/Operator Address:	P.O. BOX 80842
Owner/Operator City,State,Zip:	SEATTLE, WA 98108
Owner/Operator Telephone:	206-266-1036
Owner/Operator Telephone Ext:	Not reported
Owner/Operator Fax:	Not reported
Owner/Operator Email:	NAFC-ENVIRONMENTAL@AMAZON.COM

Owner/Operator Indicator:	Owner
Owner/Operator Name:	SALMAR PROPERTIES LLC
Legal Status:	Private
Date Became Current:	20200219
Date Ended Current:	Not reported
Owner/Operator Address:	5718 2ND AVE
Owner/Operator City,State,Zip:	BROOKLYN, NY 11220

Map ID
Direction
Distance
Elevation

MAP FINDINGS

Site

Database(s)

EDR ID Number
EPA ID Number

AMAZON.COM SERVICES LLC - UNY1 (Continued)

1026498364

Owner/Operator Telephone: 516-435-5611
Owner/Operator Telephone Ext: Not reported
Owner/Operator Fax: Not reported
Owner/Operator Email: IAN@SALMARPROPERTIES.COM

Historic Generators:

Receive Date: 20200706
Handler Name: AMAZON.COM SERVICES LLC - UNY1
Federal Waste Generator Description: Small Quantity Generator
State District Owner: NY
Large Quantity Handler of Universal Waste: No
Recognized Trader Importer: No
Recognized Trader Exporter: No
Spent Lead Acid Battery Importer: No
Spent Lead Acid Battery Exporter: No
Current Record: Yes
Non Storage Recycler Activity: No
Electronic Manifest Broker: No

List of NAICS Codes and Descriptions:

NAICS Code: 493110
NAICS Description: GENERAL WAREHOUSING AND STORAGE

Facility Has Received Notices of Violations:

Violations: No Violations Found

Evaluation Action Summary:

Evaluations: No Evaluations Found

AD189
ESE
1/8-1/4
0.186 mi.
983 ft.

LEUNGS HOLDINGS NY LLC
129 34TH STREET
BROOKLYN, NY 11232
Site 1 of 6 in cluster AD

NY AST **A100296479**
N/A

Relative:
Higher
Actual:
15 ft.

AST:
Name: LEUNGS HOLDINGS NY LLC
Address: 129 34TH STREET
City,State,Zip: BROOKLYN, NY 11232
Region: STATE
DEC Region: 2
Site Status: Unregulated/Closed
Facility Id: 2-608193
Program Type: PBS
UTM X: 584150.78324
UTM Y: 4501080.08139
Expiration Date: N/A
Site Type: Auto Service/Repair (No Gasoline Sales)

Affiliation Records:

Site Id: 30045
Affiliation Type: Facility Owner
Company Name: LEUNGS HOLDING NY LLC
Contact Type: PRESIDENT
Contact Name: TIMOTHY L. MAR

Map ID
Direction
Distance
Elevation

MAP FINDINGS

Site

Database(s)

EDR ID Number
EPA ID Number

LEUNGS HOLDINGS NY LLC (Continued)

A100296479

Address1: 129 34TH STREET
Address2: Not reported
City: BROOKLYN
State: NY
Zip Code: 10306
Country Code: 001
Phone: (718) 986-4321
EMail: Not reported
Fax Number: Not reported
Modified By: MRBARROW
Date Last Modified: 2017-03-31

Site Id: 30045
Affiliation Type: Mail Contact
Company Name: LEUNGS HOLDINGS NY LLC
Contact Type: Not reported
Contact Name: TIMOTHY L. MAR
Address1: 192 CLAWSON STREET
Address2: Not reported
City: STATEN ISLAND
State: NY
Zip Code: 10306
Country Code: 001
Phone: (718) 987-9217
EMail: TIMOTHY.MAR@VERIZON.NET
Fax Number: Not reported
Modified By: MRBARROW
Date Last Modified: 2017-03-31

Site Id: 30045
Affiliation Type: Emergency Contact
Company Name: LEUNGS HOLDING NY LLC
Contact Type: Not reported
Contact Name: Not reported
Address1: Not reported
Address2: Not reported
City: Not reported
State: NN
Zip Code: Not reported
Country Code: 999
Phone: Not reported
EMail: Not reported
Fax Number: Not reported
Modified By: MRBARROW
Date Last Modified: 2017-03-31

Site Id: 30045
Affiliation Type: Facility Operator
Company Name: LEUNGS HOLDINGS NY LLC
Contact Type: Not reported
Contact Name: NA
Address1: Not reported
Address2: Not reported
City: Not reported
State: NN
Zip Code: Not reported
Country Code: 001

Map ID
Direction
Distance
Elevation

MAP FINDINGS

Site

Database(s)

EDR ID Number
EPA ID Number

LEUNGS HOLDINGS NY LLC (Continued)

A100296479

Phone: (718) 986-4321
EMail: Not reported
Fax Number: Not reported
Modified By: MRBARROW
Date Last Modified: 2017-03-31

Tank Info:

Tank Number: 001
Tank Id: 64872
Material Code: 0022
Common Name of Substance: Waste Oil/Used Oil

Equipment Records:

D00 - Pipe Type - No Piping
B00 - Tank External Protection - None
C00 - Pipe Location - No Piping
F00 - Pipe External Protection - None
J02 - Dispenser - Suction Dispenser
G00 - Tank Secondary Containment - None
A00 - Tank Internal Protection - None
H00 - Tank Leak Detection - None
I00 - Overfill - None
L09 - Piping Leak Detection - Exempt Suction Piping

Tank Location: Aboveground - on saddles, legs, racks, etc.... Tank bottom is elevated above grade or tank pad, allowing visual inspection.

Tank Type: Steel/Carbon Steel/Iron

Tank Status: Closed - Removed

Pipe Model: Not reported

Install Date: 05/10/2008

Capacity Gallons: 250

Tightness Test Method: -

Date Test: Not reported

Next Test Date: Not reported

Date Tank Closed: 03/23/2017

Register: True

Modified By: JAAVERSA

Last Modified: 04/20/2017

Material Name: waste oil/used oil

AB190
East
1/8-1/4
0.186 mi.
983 ft.

FRIENDLY STAR FUEL INC.
889 THIRD AVENUE
BROOKLYN, NY 11232
Site 3 of 7 in cluster AB

NY UST **U003128209**
N/A

Relative:
Higher
Actual:
15 ft.

UST:
Name: FRIENDLY STAR FUEL INC.
Address: 889 THIRD AVENUE
City,State,Zip: BROOKLYN, NY 11232
Id/Status: 2-600483 / Active
Program Type: PBS
Region: STATE
DEC Region: 2
Expiration Date: 12/11/2021
UTM X: 584188.55359
UTM Y: 4501173.25297

Map ID
Direction
Distance
Elevation

MAP FINDINGS

Site

Database(s)

EDR ID Number
EPA ID Number

FRIENDLY STAR FUEL INC. (Continued)

U003128209

Site Type: Retail Gasoline Sales

Affiliation Records:

Site Id: 22464
Affiliation Type: Mail Contact
Company Name: FRIENDLY STAR FUEL INC.
Contact Type: Not reported
Contact Name: GURPAL CHEEMA
Address1: 889 THIRD AVENUE
Address2: Not reported
City: BROOKLYN
State: NY
Zip Code: 11232
Country Code: 001
Phone: (718) 369-8801
EMail: Not reported
Fax Number: Not reported
Modified By: AYLAGATI
Date Last Modified: 2017-11-27

Site Id: 22464
Affiliation Type: Facility Operator
Company Name: FRIENDLY STAR FUEL INC.
Contact Type: Not reported
Contact Name: DHARMPAL
Address1: Not reported
Address2: Not reported
City: Not reported
State: NN
Zip Code: Not reported
Country Code: 001
Phone: (718) 369-8801
EMail: Not reported
Fax Number: Not reported
Modified By: NRLOMBAR
Date Last Modified: 2012-07-06

Site Id: 22464
Affiliation Type: Emergency Contact
Company Name: GURPAL CHEEMA
Contact Type: Not reported
Contact Name: GURPAL CHEEMA
Address1: Not reported
Address2: Not reported
City: Not reported
State: NN
Zip Code: Not reported
Country Code: 999
Phone: (516) 792-3996
EMail: Not reported
Fax Number: Not reported
Modified By: AYLAGATI
Date Last Modified: 2017-11-27

Site Id: 22464
Affiliation Type: Facility Owner
Company Name: GURPAL CHEEMA
Contact Type: OWNER

Map ID
Direction
Distance
Elevation

MAP FINDINGS

Site

Database(s)

EDR ID Number
EPA ID Number

FRIENDLY STAR FUEL INC. (Continued)

U003128209

Contact Name: GURPAL CHEEMA
Address1: 916 LAWRENCE CT
Address2: Not reported
City: NORTH WOODMERE
State: NY
Zip Code: 11581
Country Code: 001
Phone: (516) 792-3996
EMail: Not reported
Fax Number: Not reported
Modified By: AYLAGATI
Date Last Modified: 2017-11-27

Tank Info:

Tank Number: 001
Tank ID: 42812
Tank Status: Closed - Removed
Material Name: Closed - Removed
Capacity Gallons: 550
Install Date: Not reported
Date Tank Closed: 06/01/1995
Registered: True
Tank Location: Underground
Tank Type: Steel/carbon steel
Material Code: 0009
Common Name of Substance: Gasoline

Tightness Test Method: NN
Date Test: Not reported
Next Test Date: Not reported
Pipe Model: Not reported
Modified By: TRANSLAT
Last Modified: 04/14/2017

Equipment Records:

G04 - Tank Secondary Containment - Double-Walled (Underground)
B01 - Tank External Protection - Painted/Asphalt Coating
D01 - Pipe Type - Steel/Carbon Steel/Iron
F01 - Pipe External Protection - Painted/Asphalt Coating
H01 - Tank Leak Detection - Interstitial - Electronic Monitoring
I01 - Overfill - Float Vent Valve
J00 - Dispenser - None
C02 - Pipe Location - Underground/On-ground
A01 - Tank Internal Protection - Epoxy Liner

Tank Number: 002
Tank ID: 42813
Tank Status: Closed - Removed
Material Name: Closed - Removed
Capacity Gallons: 550
Install Date: Not reported
Date Tank Closed: 06/01/1995
Registered: True
Tank Location: Underground
Tank Type: Steel/carbon steel

Map ID
Direction
Distance
Elevation

MAP FINDINGS

Site

Database(s)

EDR ID Number
EPA ID Number

FRIENDLY STAR FUEL INC. (Continued)

U003128209

Material Code: 0009
Common Name of Substance: Gasoline

Tightness Test Method: NN
Date Test: Not reported
Next Test Date: Not reported
Pipe Model: Not reported
Modified By: TRANSLAT
Last Modified: 04/14/2017

Equipment Records:

J00 - Dispenser - None
A01 - Tank Internal Protection - Epoxy Liner
C02 - Pipe Location - Underground/On-ground
B01 - Tank External Protection - Painted/Asphalt Coating
D01 - Pipe Type - Steel/Carbon Steel/Iron
F01 - Pipe External Protection - Painted/Asphalt Coating
H01 - Tank Leak Detection - Interstitial - Electronic Monitoring
I01 - Overfill - Float Vent Valve
G04 - Tank Secondary Containment - Double-Walled (Underground)

Tank Number: 003
Tank ID: 42814
Tank Status: Closed - Removed
Material Name: Closed - Removed
Capacity Gallons: 550
Install Date: Not reported
Date Tank Closed: 06/01/1995
Registered: True
Tank Location: Underground
Tank Type: Steel/carbon steel
Material Code: 0009
Common Name of Substance: Gasoline

Tightness Test Method: NN
Date Test: Not reported
Next Test Date: Not reported
Pipe Model: Not reported
Modified By: TRANSLAT
Last Modified: 04/14/2017

Equipment Records:

J00 - Dispenser - None
A01 - Tank Internal Protection - Epoxy Liner
C02 - Pipe Location - Underground/On-ground
B01 - Tank External Protection - Painted/Asphalt Coating
D01 - Pipe Type - Steel/Carbon Steel/Iron
F01 - Pipe External Protection - Painted/Asphalt Coating
H01 - Tank Leak Detection - Interstitial - Electronic Monitoring
I01 - Overfill - Float Vent Valve
G04 - Tank Secondary Containment - Double-Walled (Underground)

Tank Number: 004
Tank ID: 42815
Tank Status: Closed - Removed
Material Name: Closed - Removed

Map ID
Direction
Distance
Elevation

MAP FINDINGS

Site

Database(s)

EDR ID Number
EPA ID Number

FRIENDLY STAR FUEL INC. (Continued)

U003128209

Capacity Gallons: 550
Install Date: Not reported
Date Tank Closed: 06/01/1995
Registered: True
Tank Location: Underground
Tank Type: Steel/carbon steel
Material Code: 0009
Common Name of Substance: Gasoline

Tightness Test Method: NN
Date Test: Not reported
Next Test Date: Not reported
Pipe Model: Not reported
Modified By: TRANSLAT
Last Modified: 04/14/2017

Equipment Records:

B01 - Tank External Protection - Painted/Asphalt Coating
D01 - Pipe Type - Steel/Carbon Steel/Iron
F01 - Pipe External Protection - Painted/Asphalt Coating
H01 - Tank Leak Detection - Interstitial - Electronic Monitoring
I01 - Overfill - Float Vent Valve
J00 - Dispenser - None
G04 - Tank Secondary Containment - Double-Walled (Underground)
A01 - Tank Internal Protection - Epoxy Liner
C02 - Pipe Location - Underground/On-ground

Tank Number: 005
Tank ID: 42816
Tank Status: Closed - Removed
Material Name: Closed - Removed
Capacity Gallons: 550
Install Date: Not reported
Date Tank Closed: 06/01/1995
Registered: True
Tank Location: Underground
Tank Type: Steel/carbon steel
Material Code: 0009
Common Name of Substance: Gasoline

Tightness Test Method: NN
Date Test: Not reported
Next Test Date: Not reported
Pipe Model: Not reported
Modified By: TRANSLAT
Last Modified: 04/14/2017

Equipment Records:

A01 - Tank Internal Protection - Epoxy Liner
D01 - Pipe Type - Steel/Carbon Steel/Iron
F01 - Pipe External Protection - Painted/Asphalt Coating
H01 - Tank Leak Detection - Interstitial - Electronic Monitoring
I01 - Overfill - Float Vent Valve
B01 - Tank External Protection - Painted/Asphalt Coating
J00 - Dispenser - None
C02 - Pipe Location - Underground/On-ground
G04 - Tank Secondary Containment - Double-Walled (Underground)

Map ID
Direction
Distance
Elevation

MAP FINDINGS

Site

Database(s)

EDR ID Number
EPA ID Number

FRIENDLY STAR FUEL INC. (Continued)

U003128209

Tank Number: 006
Tank ID: 42817
Tank Status: Closed - Removed
Material Name: Closed - Removed
Capacity Gallons: 550
Install Date: Not reported
Date Tank Closed: 06/01/1995
Registered: True
Tank Location: Underground
Tank Type: Steel/carbon steel
Material Code: 0009
Common Name of Substance: Gasoline

Tightness Test Method: NN
Date Test: Not reported
Next Test Date: Not reported
Pipe Model: Not reported
Modified By: TRANSLAT
Last Modified: 04/14/2017

Equipment Records:

- J00 - Dispenser - None
- A01 - Tank Internal Protection - Epoxy Liner
- C02 - Pipe Location - Underground/On-ground
- B01 - Tank External Protection - Painted/Asphalt Coating
- D01 - Pipe Type - Steel/Carbon Steel/Iron
- F01 - Pipe External Protection - Painted/Asphalt Coating
- H01 - Tank Leak Detection - Interstitial - Electronic Monitoring
- I01 - Overfill - Float Vent Valve
- G04 - Tank Secondary Containment - Double-Walled (Underground)

Tank Number: 007
Tank ID: 42818
Tank Status: Closed - Removed
Material Name: Closed - Removed
Capacity Gallons: 550
Install Date: Not reported
Date Tank Closed: 06/01/1995
Registered: True
Tank Location: Underground
Tank Type: Steel/carbon steel
Material Code: 0009
Common Name of Substance: Gasoline

Tightness Test Method: NN
Date Test: Not reported
Next Test Date: Not reported
Pipe Model: Not reported
Modified By: TRANSLAT
Last Modified: 04/14/2017

Equipment Records:

- J00 - Dispenser - None
- A01 - Tank Internal Protection - Epoxy Liner
- H01 - Tank Leak Detection - Interstitial - Electronic Monitoring
- I01 - Overfill - Float Vent Valve
- B01 - Tank External Protection - Painted/Asphalt Coating

Map ID
Direction
Distance
Elevation

MAP FINDINGS

Site

Database(s)

EDR ID Number
EPA ID Number

FRIENDLY STAR FUEL INC. (Continued)

U003128209

D01 - Pipe Type - Steel/Carbon Steel/Iron
F01 - Pipe External Protection - Painted/Asphalt Coating
C02 - Pipe Location - Underground/On-ground
G04 - Tank Secondary Containment - Double-Walled (Underground)

Tank Number: 008
Tank ID: 42819
Tank Status: Closed - Removed
Material Name: Closed - Removed
Capacity Gallons: 550
Install Date: Not reported
Date Tank Closed: 06/01/1995
Registered: True
Tank Location: Underground
Tank Type: Steel/carbon steel
Material Code: 0009
Common Name of Substance: Gasoline

Tightness Test Method: NN
Date Test: Not reported
Next Test Date: Not reported
Pipe Model: Not reported
Modified By: TRANSLAT
Last Modified: 04/14/2017

Equipment Records:

A01 - Tank Internal Protection - Epoxy Liner
D01 - Pipe Type - Steel/Carbon Steel/Iron
F01 - Pipe External Protection - Painted/Asphalt Coating
H01 - Tank Leak Detection - Interstitial - Electronic Monitoring
I01 - Overfill - Float Vent Valve
B01 - Tank External Protection - Painted/Asphalt Coating
C02 - Pipe Location - Underground/On-ground
J00 - Dispenser - None
G04 - Tank Secondary Containment - Double-Walled (Underground)

Tank Number: 009
Tank ID: 42820
Tank Status: Closed - Removed
Material Name: Closed - Removed
Capacity Gallons: 550
Install Date: Not reported
Date Tank Closed: 06/01/1995
Registered: True
Tank Location: Underground
Tank Type: Steel/carbon steel
Material Code: 0009
Common Name of Substance: Gasoline

Tightness Test Method: NN
Date Test: Not reported
Next Test Date: Not reported
Pipe Model: Not reported
Modified By: TRANSLAT
Last Modified: 04/14/2017

Map ID
Direction
Distance
Elevation

MAP FINDINGS

Site

Database(s)

EDR ID Number
EPA ID Number

FRIENDLY STAR FUEL INC. (Continued)

U003128209

Equipment Records:

J00 - Dispenser - None
A01 - Tank Internal Protection - Epoxy Liner
C02 - Pipe Location - Underground/On-ground
B01 - Tank External Protection - Painted/Asphalt Coating
D01 - Pipe Type - Steel/Carbon Steel/Iron
F01 - Pipe External Protection - Painted/Asphalt Coating
H01 - Tank Leak Detection - Interstitial - Electronic Monitoring
I01 - Overfill - Float Vent Valve
G04 - Tank Secondary Containment - Double-Walled (Underground)

Tank Number: 010
Tank ID: 42821
Tank Status: Closed - Removed
Material Name: Closed - Removed
Capacity Gallons: 550
Install Date: Not reported
Date Tank Closed: 06/01/1995
Registered: True
Tank Location: Underground
Tank Type: Steel/carbon steel
Material Code: 0009
Common Name of Substance: Gasoline

Tightness Test Method: NN
Date Test: Not reported
Next Test Date: Not reported
Pipe Model: Not reported
Modified By: TRANSLAT
Last Modified: 04/14/2017

Equipment Records:

B01 - Tank External Protection - Painted/Asphalt Coating
D01 - Pipe Type - Steel/Carbon Steel/Iron
F01 - Pipe External Protection - Painted/Asphalt Coating
H01 - Tank Leak Detection - Interstitial - Electronic Monitoring
I01 - Overfill - Float Vent Valve
G04 - Tank Secondary Containment - Double-Walled (Underground)
J00 - Dispenser - None
A01 - Tank Internal Protection - Epoxy Liner
C02 - Pipe Location - Underground/On-ground

Tank Number: 011
Tank ID: 42822
Tank Status: Closed - Removed
Material Name: Closed - Removed
Capacity Gallons: 550
Install Date: Not reported
Date Tank Closed: 06/01/1995
Registered: True
Tank Location: Underground
Tank Type: Steel/carbon steel
Material Code: 0008
Common Name of Substance: Diesel

Map ID
Direction
Distance
Elevation

MAP FINDINGS

Site

Database(s)

EDR ID Number
EPA ID Number

FRIENDLY STAR FUEL INC. (Continued)

U003128209

Tightness Test Method: NN
Date Test: Not reported
Next Test Date: Not reported
Pipe Model: Not reported
Modified By: TRANSLAT
Last Modified: 04/14/2017

Equipment Records:

J00 - Dispenser - None
A01 - Tank Internal Protection - Epoxy Liner
C02 - Pipe Location - Underground/On-ground
B01 - Tank External Protection - Painted/Asphalt Coating
D01 - Pipe Type - Steel/Carbon Steel/Iron
F01 - Pipe External Protection - Painted/Asphalt Coating
H01 - Tank Leak Detection - Interstitial - Electronic Monitoring
I01 - Overfill - Float Vent Valve
G04 - Tank Secondary Containment - Double-Walled (Underground)

Tank Number: 012
Tank ID: 42823
Tank Status: Closed - Removed
Material Name: Closed - Removed
Capacity Gallons: 550
Install Date: Not reported
Date Tank Closed: 06/01/1995
Registered: True
Tank Location: Underground
Tank Type: Steel/carbon steel
Material Code: 0008
Common Name of Substance: Diesel

Tightness Test Method: NN
Date Test: Not reported
Next Test Date: Not reported
Pipe Model: Not reported
Modified By: TRANSLAT
Last Modified: 04/14/2017

Equipment Records:

A01 - Tank Internal Protection - Epoxy Liner
B01 - Tank External Protection - Painted/Asphalt Coating
D01 - Pipe Type - Steel/Carbon Steel/Iron
F01 - Pipe External Protection - Painted/Asphalt Coating
H01 - Tank Leak Detection - Interstitial - Electronic Monitoring
I01 - Overfill - Float Vent Valve
C02 - Pipe Location - Underground/On-ground
J00 - Dispenser - None
G04 - Tank Secondary Containment - Double-Walled (Underground)

Tank Number: 013
Tank ID: 52135
Tank Status: In Service
Material Name: In Service
Capacity Gallons: 4000
Install Date: 06/01/1995
Date Tank Closed: Not reported

Map ID
Direction
Distance
Elevation

MAP FINDINGS

Site

Database(s)

EDR ID Number
EPA ID Number

FRIENDLY STAR FUEL INC. (Continued)

U003128209

Registered: True
Tank Location: Underground
Tank Type: Equivalent technology
Material Code: 0009
Common Name of Substance: Gasoline

Tightness Test Method: -
Date Test: Not reported
Next Test Date: Not reported
Pipe Model: Not reported
Modified By: DAFRANCI
Last Modified: 03/18/2021

Equipment Records:

B04 - Tank External Protection - Fiberglass
D06 - Pipe Type - Fiberglass Reinforced Plastic (FRP)
I02 - Overfill - High Level Alarm
K01 - Spill Prevention - Catch Basin
A00 - Tank Internal Protection - None
H01 - Tank Leak Detection - Interstitial - Electronic Monitoring
I03 - Overfill - Automatic Shut-Off
L07 - Piping Leak Detection - Pressurized Piping Leak Detector
C02 - Pipe Location - Underground/On-ground
L01 - Piping Leak Detection - Interstitial - Electronic Monitoring
E04 - Piping Secondary Containment - Double walled UG
F00 - Pipe External Protection - None
J01 - Dispenser - Pressurized Dispenser
G04 - Tank Secondary Containment - Double-Walled (Underground)

Tank Number: 014
Tank ID: 52136
Tank Status: In Service
Material Name: In Service
Capacity Gallons: 4000
Install Date: 06/01/1995
Date Tank Closed: Not reported
Registered: True
Tank Location: Underground
Tank Type: Equivalent technology
Material Code: 0009
Common Name of Substance: Gasoline

Tightness Test Method: -
Date Test: Not reported
Next Test Date: Not reported
Pipe Model: Not reported
Modified By: DAFRANCI
Last Modified: 03/18/2021

Equipment Records:

I02 - Overfill - High Level Alarm
K01 - Spill Prevention - Catch Basin
B04 - Tank External Protection - Fiberglass
D06 - Pipe Type - Fiberglass Reinforced Plastic (FRP)
H01 - Tank Leak Detection - Interstitial - Electronic Monitoring
I03 - Overfill - Automatic Shut-Off
A00 - Tank Internal Protection - None

Map ID
Direction
Distance
Elevation

MAP FINDINGS

Site

Database(s)

EDR ID Number
EPA ID Number

FRIENDLY STAR FUEL INC. (Continued)

U003128209

L01 - Piping Leak Detection - Interstitial - Electronic Monitoring
C02 - Pipe Location - Underground/On-ground
J01 - Dispenser - Pressurized Dispenser
E04 - Piping Secondary Containment - Double walled UG
F00 - Pipe External Protection - None
L07 - Piping Leak Detection - Pressurized Piping Leak Detector
G04 - Tank Secondary Containment - Double-Walled (Underground)

Tank Number: 015
Tank ID: 52137
Tank Status: In Service
Material Name: In Service
Capacity Gallons: 4000
Install Date: 06/01/1995
Date Tank Closed: Not reported
Registered: True
Tank Location: Underground
Tank Type: Equivalent technology
Material Code: 0009
Common Name of Substance: Gasoline

Tightness Test Method: -
Date Test: Not reported
Next Test Date: Not reported
Pipe Model: Not reported
Modified By: DAFRANCI
Last Modified: 03/18/2021

Equipment Records:

G04 - Tank Secondary Containment - Double-Walled (Underground)
L07 - Piping Leak Detection - Pressurized Piping Leak Detector
A00 - Tank Internal Protection - None
H01 - Tank Leak Detection - Interstitial - Electronic Monitoring
I03 - Overfill - Automatic Shut-Off
C02 - Pipe Location - Underground/On-ground
L01 - Piping Leak Detection - Interstitial - Electronic Monitoring
E04 - Piping Secondary Containment - Double walled UG
F00 - Pipe External Protection - None
J01 - Dispenser - Pressurized Dispenser
B04 - Tank External Protection - Fiberglass
D06 - Pipe Type - Fiberglass Reinforced Plastic (FRP)
I02 - Overfill - High Level Alarm
K01 - Spill Prevention - Catch Basin

Tank Number: 016
Tank ID: 52138
Tank Status: In Service
Material Name: In Service
Capacity Gallons: 4000
Install Date: 06/01/1995
Date Tank Closed: Not reported
Registered: True
Tank Location: Underground
Tank Type: Equivalent technology
Material Code: 0009
Common Name of Substance: Gasoline

Map ID
Direction
Distance
Elevation

MAP FINDINGS

Site

Database(s)

EDR ID Number
EPA ID Number

FRIENDLY STAR FUEL INC. (Continued)

U003128209

Tightness Test Method: -
Date Test: Not reported
Next Test Date: Not reported
Pipe Model: Not reported
Modified By: DAFRANCI
Last Modified: 03/18/2021

Equipment Records:

A00 - Tank Internal Protection - None
H01 - Tank Leak Detection - Interstitial - Electronic Monitoring
I03 - Overfill - Automatic Shut-Off
G04 - Tank Secondary Containment - Double-Walled (Underground)
C02 - Pipe Location - Underground/On-ground
L01 - Piping Leak Detection - Interstitial - Electronic Monitoring
L07 - Piping Leak Detection - Pressurized Piping Leak Detector
E04 - Piping Secondary Containment - Double walled UG
F00 - Pipe External Protection - None
J01 - Dispenser - Pressurized Dispenser
B04 - Tank External Protection - Fiberglass
D06 - Pipe Type - Fiberglass Reinforced Plastic (FRP)
I02 - Overfill - High Level Alarm
K01 - Spill Prevention - Catch Basin

Tank Number: 017
Tank ID: 52139
Tank Status: In Service
Material Name: In Service
Capacity Gallons: 4000
Install Date: 06/01/1995
Date Tank Closed: Not reported
Registered: True
Tank Location: Underground
Tank Type: Equivalent technology
Material Code: 0008
Common Name of Substance: Diesel

Tightness Test Method: -
Date Test: Not reported
Next Test Date: Not reported
Pipe Model: Not reported
Modified By: DAFRANCI
Last Modified: 03/18/2021

Equipment Records:

B04 - Tank External Protection - Fiberglass
D06 - Pipe Type - Fiberglass Reinforced Plastic (FRP)
I02 - Overfill - High Level Alarm
K01 - Spill Prevention - Catch Basin
A00 - Tank Internal Protection - None
H01 - Tank Leak Detection - Interstitial - Electronic Monitoring
I03 - Overfill - Automatic Shut-Off
C02 - Pipe Location - Underground/On-ground
L01 - Piping Leak Detection - Interstitial - Electronic Monitoring
E04 - Piping Secondary Containment - Double walled UG
F00 - Pipe External Protection - None
J01 - Dispenser - Pressurized Dispenser
L07 - Piping Leak Detection - Pressurized Piping Leak Detector

Map ID
Direction
Distance
Elevation

MAP FINDINGS

Site

Database(s)

EDR ID Number
EPA ID Number

FRIENDLY STAR FUEL INC. (Continued)

U003128209

G04 - Tank Secondary Containment - Double-Walled (Underground)

AB191
ESE
1/8-1/4
0.187 mi.
986 ft.

A-ONE CAR & TRUCK AUTO REPAIR
891 3RD AVENUE
BROOKLYN, NY 11232

NY AST **A100292934**
N/A

Site 4 of 7 in cluster AB

Relative:
Higher
Actual:
15 ft.

AST:
Name: A-ONE CAR & TRUCK AUTO REPAIR
Address: 891 3RD AVENUE
City,State,Zip: BROOKLYN, NY 11232
Region: STATE
DEC Region: 2
Site Status: Active
Facility Id: 2-610159
Program Type: PBS
UTM X: 584156.36047
UTM Y: 4501134.78908
Expiration Date: 03/22/2026
Site Type: Other

Affiliation Records:
Site Id: 361430
Affiliation Type: Facility Owner
Company Name: WONG KYI HTWE
Contact Type: OWNER
Contact Name: NONG, KYI, HTNE
Address1: 6829 NANLOWS AVE
Address2: Not reported
City: BROOKLYN
State: NY
Zip Code: 11220
Country Code: 001
Phone: (917) 251-6360
EMail: Not reported
Fax Number: Not reported
Modified By: NTFREEMA
Date Last Modified: 2016-03-24

Site Id: 361430
Affiliation Type: Facility Operator
Company Name: A-ONE CAR & TRUCK AUTO REPAIR
Contact Type: Not reported
Contact Name: WONG KYI HTWE
Address1: Not reported
Address2: Not reported
City: Not reported
State: NN
Zip Code: Not reported
Country Code: 001
Phone: (718) 965-1135
EMail: Not reported
Fax Number: Not reported
Modified By: BVCAMPBE
Date Last Modified: 2011-01-25

Site Id: 361430

Map ID
Direction
Distance
Elevation

MAP FINDINGS

Site

Database(s)

EDR ID Number
EPA ID Number

A-ONE CAR & TRUCK AUTO REPAIR (Continued)

A100292934

Affiliation Type: Emergency Contact
Company Name: NONG KYI-HTNE
Contact Type: Not reported
Contact Name: EDDIE LOPEZ
Address1: Not reported
Address2: Not reported
City: Not reported
State: NN
Zip Code: Not reported
Country Code: 001
Phone: (718) 768-5291
EMail: Not reported
Fax Number: Not reported
Modified By: NRLOMBAR
Date Last Modified: 2006-03-22

Site Id: 361430
Affiliation Type: Mail Contact
Company Name: A-ONE CAR & TRUCK AUTO REPAIR
Contact Type: OWNER
Contact Name: WONG KYI HTNE
Address1: 891 THIRD AVENUE
Address2: Not reported
City: BROOKLYN
State: NY
Zip Code: 11232
Country Code: 001
Phone: (718) 965-1135
EMail: AONECAR891@GMAIL.COM
Fax Number: Not reported
Modified By: DAFRANCI
Date Last Modified: 2021-01-29

Tank Info:

Tank Number: 001
Tank Id: 210638
Material Code: 0022
Common Name of Substance: Waste Oil/Used Oil

Equipment Records:

K01 - Spill Prevention - Catch Basin
Tank Location: Aboveground - contact with impervious barrier... Tank bottom rests on impervious barrier, allowing visual indication of leaks.
Tank Type: Steel/Carbon Steel/Iron
Tank Status: In Service
Pipe Model: Not reported
Install Date: 01/01/2005
Capacity Gallons: 500
Tightness Test Method: -
Date Test: Not reported
Next Test Date: Not reported
Date Tank Closed: Not reported
Register: True
Modified By: DAFRANCI
Last Modified: 01/29/2021

Map ID
 Direction
 Distance
 Elevation

MAP FINDINGS

Site

Database(s)

EDR ID Number
 EPA ID Number

A-ONE CAR & TRUCK AUTO REPAIR (Continued)

A100292934

Material Name: waste oil/used oil

Y192
SSE
1/8-1/4
0.188 mi.
990 ft.

CON EDISON SERVICE BOX: 49198
313 39TH ST
BROOKLYN, NY 11232

RCRA NonGen / NLR **1016967829**
NY MANIFEST **NYP004414272**

Site 2 of 2 in cluster Y

Relative:
Higher
Actual:
19 ft.

RCRA NonGen / NLR:
 Date Form Received by Agency: 20140208
 Handler Name: CON EDISON SERVICE BOX: 49198
 Handler Address: 313 39TH ST
 Handler City,State,Zip: BROOKLYN, NY 11232
 EPA ID: NYP004414272
 Contact Name: THOMAS TEELING
 Contact Address: Not reported
 Contact City,State,Zip: Not reported
 Contact Telephone: 212-460-3770
 Contact Fax: Not reported
 Contact Email: Not reported
 Contact Title: SENIOR SCIENTIST
 EPA Region: 02
 Land Type: Private
 Federal Waste Generator Description: Not a generator, verified
 Non-Notifier: Not reported
 Biennial Report Cycle: Not reported
 Accessibility: Not reported
 Active Site Indicator: Not reported
 State District Owner: NY
 State District: NYSDEC R2
 Mailing Address: IRVING PL, 15TH FL NE
 Mailing City,State,Zip: NEW YORK, NY 10003
 Owner Name: Not reported
 Owner Type: Not reported
 Operator Name: Not reported
 Operator Type: Not reported
 Short-Term Generator Activity: No
 Importer Activity: No
 Mixed Waste Generator: No
 Transporter Activity: No
 Transfer Facility Activity: No
 Recycler Activity with Storage: No
 Small Quantity On-Site Burner Exemption: No
 Smelting Melting and Refining Furnace Exemption: No
 Underground Injection Control: No
 Off-Site Waste Receipt: No
 Universal Waste Indicator: No
 Universal Waste Destination Facility: No
 Federal Universal Waste: No
 Active Site Fed-Reg Treatment Storage and Disposal Facility: Not reported
 Active Site Converter Treatment storage and Disposal Facility: Not reported
 Active Site State-Reg Treatment Storage and Disposal Facility: Not reported
 Active Site State-Reg Handler: ---
 Federal Facility Indicator: Not reported
 Hazardous Secondary Material Indicator: NN
 Sub-Part K Indicator: Not reported
 Commercial TSD Indicator: No
 Treatment Storage and Disposal Type: Not reported

Map ID
 Direction
 Distance
 Elevation

MAP FINDINGS

Site

Database(s)

EDR ID Number
 EPA ID Number

CON EDISON SERVICE BOX: 49198 (Continued)

1016967829

2018 GPRA Permit Baseline:	Not on the Baseline
2018 GPRA Renewals Baseline:	Not on the Baseline
Permit Renewals Workload Universe:	Not reported
Permit Workload Universe:	Not reported
Permit Progress Universe:	Not reported
Post-Closure Workload Universe:	Not reported
Closure Workload Universe:	Not reported
202 GPRA Corrective Action Baseline:	No
Corrective Action Workload Universe:	No
Subject to Corrective Action Universe:	No
Non-TSDFs Where RCRA CA has Been Imposed Universe:	No
TSDFs Potentially Subject to CA Under 3004 (u)/(v) Universe:	No
TSDFs Only Subject to CA under Discretionary Auth Universe:	No
Corrective Action Priority Ranking:	No NCAPS ranking
Environmental Control Indicator:	No
Institutional Control Indicator:	No
Human Exposure Controls Indicator:	N/A
Groundwater Controls Indicator:	N/A
Operating TSDF Universe:	Not reported
Full Enforcement Universe:	Not reported
Significant Non-Complier Universe:	No
Unaddressed Significant Non-Complier Universe:	No
Addressed Significant Non-Complier Universe:	No
Significant Non-Complier With a Compliance Schedule Universe:	No
Financial Assurance Required:	Not reported
Handler Date of Last Change:	20141014
Recognized Trader-Importer:	No
Recognized Trader-Exporter:	No
Importer of Spent Lead Acid Batteries:	No
Exporter of Spent Lead Acid Batteries:	No
Recycler Activity Without Storage:	Not reported
Manifest Broker:	Not reported
Sub-Part P Indicator:	No

Historic Generators:

Receive Date:	20140108
Handler Name:	CON EDISON SERVICE BOX: 49198
Federal Waste Generator Description:	Conditionally Exempt Small Quantity Generator
State District Owner:	NY
Large Quantity Handler of Universal Waste:	No
Recognized Trader Importer:	No
Recognized Trader Exporter:	No
Spent Lead Acid Battery Importer:	No
Spent Lead Acid Battery Exporter:	No
Current Record:	No
Non Storage Recycler Activity:	Not reported
Electronic Manifest Broker:	Not reported

Receive Date:	20140208
Handler Name:	CON EDISON SERVICE BOX: 49198
Federal Waste Generator Description:	Not a generator, verified
State District Owner:	NY
Large Quantity Handler of Universal Waste:	No
Recognized Trader Importer:	No
Recognized Trader Exporter:	No
Spent Lead Acid Battery Importer:	No

Map ID
Direction
Distance
Elevation

MAP FINDINGS

Site

Database(s)

EDR ID Number
EPA ID Number

CON EDISON SERVICE BOX: 49198 (Continued)

1016967829

Spent Lead Acid Battery Exporter: No
Current Record: Yes
Non Storage Recycler Activity: Not reported
Electronic Manifest Broker: Not reported

List of NAICS Codes and Descriptions:
NAICS Codes: No NAICS Codes Found

Facility Has Received Notices of Violations:
Violations: No Violations Found

Evaluation Action Summary:
Evaluations: No Evaluations Found

NY MANIFEST:

Name: CON EDISON
Address: 313 39TH ST
City,State,Zip: BROOKLYN, NY 11232
Country: USA
EPA ID: NYP004414272
Facility Status: Not reported
Location Address 1: 313 39 ST
Code: BP
Location Address 2: Not reported
Total Tanks: Not reported
Location City: BROOKLYN
Location State: NY
Location Zip: 11232
Location Zip 4: Not reported

NY MANIFEST:

EPAID: NYP004414272
Mailing Name: CON EDISON
Mailing Contact: CON EDISON
Mailing Address 1: 4 IRVING PLACE
Mailing Address 2: 15TH FL
Mailing City: NEW YORK
Mailing State: NY
Mailing Zip: 10003
Mailing Zip 4: Not reported
Mailing Country: USA
Mailing Phone: Not reported

NY MANIFEST:

Document ID: Not reported
Manifest Status: Not reported
seq: Not reported
Year: 2018
Trans1 State ID: NJ0000027193
Trans2 State ID: Not reported
Generator Ship Date: 01/08/2014
Trans1 Recv Date: 01/08/2014
Trans2 Recv Date: Not reported
TSD Site Recv Date: 01/09/2014

Map ID
 Direction
 Distance
 Elevation

MAP FINDINGS

Site

Database(s)

EDR ID Number
 EPA ID Number

CON EDISON SERVICE BOX: 49198 (Continued)

1016967829

Part A Recv Date: Not reported
 Part B Recv Date: Not reported
 Generator EPA ID: NYP004414272
 Trans1 EPA ID: Not reported
 Trans2 EPA ID: Not reported
 TSDF ID 1: NJD002200046
 TSDF ID 2: Not reported
 Manifest Tracking Number: 011695526JJK
 Import Indicator: N
 Export Indicator: N
 Discr Quantity Indicator: N
 Discr Type Indicator: N
 Discr Residue Indicator: N
 Discr Partial Reject Indicator: N
 Discr Full Reject Indicator: N
 Manifest Ref Number: Not reported
 Alt Facility RCRA ID: Not reported
 Alt Facility Sign Date: Not reported
 MGMT Method Type Code: H110
 Waste Code: Not reported
 Waste Code: Not reported
 Waste Code: Not reported
 Waste Code: Not reported
 Waste Code: Not reported
 Waste Code: Not reported
 Quantity: 5000
 Units: P - Pounds
 Number of Containers: 1
 Container Type: TT - Cargo tank, tank trucks
 Handling Method: T Chemical, physical, or biological treatment.
 Specific Gravity: 1
 Waste Code: D008
 Waste Code 1_2: Not reported
 Waste Code 1_3: Not reported
 Waste Code 1_4: Not reported
 Waste Code 1_5: Not reported
 Waste Code 1_6: Not reported

**AA193
 ESE
 1/8-1/4
 0.190 mi.
 1002 ft.**

**CON EDISON SERVICE BOX: 49079
 315 36TH ST
 BROOKLYN, NY 11232
 Site 2 of 5 in cluster AA**

**RCRA NonGen / NLR 1016965009
 NY MANIFEST NYP004379053**

**Relative:
 Higher
 Actual:
 16 ft.**

RCRA NonGen / NLR:
 Date Form Received by Agency: 20131123
 Handler Name: CON EDISON SERVICE BOX: 49079
 Handler Address: 315 36TH ST
 Handler City,State,Zip: BROOKLYN, NY 11232
 EPA ID: NYP004379053
 Contact Name: THOMAS TEELING
 Contact Address: Not reported
 Contact City,State,Zip: Not reported
 Contact Telephone: 212-460-3770
 Contact Fax: Not reported
 Contact Email: Not reported
 Contact Title: SENIOR SCIENTIST

Map ID
 Direction
 Distance
 Elevation

MAP FINDINGS

Site

Database(s)

EDR ID Number
 EPA ID Number

CON EDISON SERVICE BOX: 49079 (Continued)

1016965009

EPA Region:	02
Land Type:	Private
Federal Waste Generator Description:	Not a generator, verified
Non-Notifier:	Not reported
Biennial Report Cycle:	Not reported
Accessibility:	Not reported
Active Site Indicator:	Not reported
State District Owner:	NY
State District:	NYSDEC R2
Mailing Address:	IRVING PL, 15TH FL NE
Mailing City,State,Zip:	NEW YORK, NY 10003
Owner Name:	Not reported
Owner Type:	Not reported
Operator Name:	Not reported
Operator Type:	Not reported
Short-Term Generator Activity:	No
Importer Activity:	No
Mixed Waste Generator:	No
Transporter Activity:	No
Transfer Facility Activity:	No
Recycler Activity with Storage:	No
Small Quantity On-Site Burner Exemption:	No
Smelting Melting and Refining Furnace Exemption:	No
Underground Injection Control:	No
Off-Site Waste Receipt:	No
Universal Waste Indicator:	No
Universal Waste Destination Facility:	No
Federal Universal Waste:	No
Active Site Fed-Reg Treatment Storage and Disposal Facility:	Not reported
Active Site Converter Treatment storage and Disposal Facility:	Not reported
Active Site State-Reg Treatment Storage and Disposal Facility:	Not reported
Active Site State-Reg Handler:	---
Federal Facility Indicator:	Not reported
Hazardous Secondary Material Indicator:	NN
Sub-Part K Indicator:	Not reported
Commercial TSD Indicator:	No
Treatment Storage and Disposal Type:	Not reported
2018 GPRC Permit Baseline:	Not on the Baseline
2018 GPRC Renewals Baseline:	Not on the Baseline
Permit Renewals Workload Universe:	Not reported
Permit Workload Universe:	Not reported
Permit Progress Universe:	Not reported
Post-Closure Workload Universe:	Not reported
Closure Workload Universe:	Not reported
202 GPRC Corrective Action Baseline:	No
Corrective Action Workload Universe:	No
Subject to Corrective Action Universe:	No
Non-TSDs Where RCRA CA has Been Imposed Universe:	No
TSDs Potentially Subject to CA Under 3004 (u)/(v) Universe:	No
TSDs Only Subject to CA under Discretionary Auth Universe:	No
Corrective Action Priority Ranking:	No NCAPS ranking
Environmental Control Indicator:	No
Institutional Control Indicator:	No
Human Exposure Controls Indicator:	N/A
Groundwater Controls Indicator:	N/A
Operating TSD Universe:	Not reported
Full Enforcement Universe:	Not reported

Map ID
Direction
Distance
Elevation

MAP FINDINGS

Site

Database(s)

EDR ID Number
EPA ID Number

CON EDISON SERVICE BOX: 49079 (Continued)

1016965009

Significant Non-Complier Universe: No
Unaddressed Significant Non-Complier Universe: No
Addressed Significant Non-Complier Universe: No
Significant Non-Complier With a Compliance Schedule Universe: No
Financial Assurance Required: Not reported
Handler Date of Last Change: 20140701
Recognized Trader-Importer: No
Recognized Trader-Exporter: No
Importer of Spent Lead Acid Batteries: No
Exporter of Spent Lead Acid Batteries: No
Recycler Activity Without Storage: Not reported
Manifest Broker: Not reported
Sub-Part P Indicator: No

Historic Generators:

Receive Date: 20131023
Handler Name: CON EDISON SERVICE BOX: 49079
Federal Waste Generator Description: Conditionally Exempt Small Quantity Generator
State District Owner: NY
Large Quantity Handler of Universal Waste: No
Recognized Trader Importer: No
Recognized Trader Exporter: No
Spent Lead Acid Battery Importer: No
Spent Lead Acid Battery Exporter: No
Current Record: No
Non Storage Recycler Activity: Not reported
Electronic Manifest Broker: Not reported

Receive Date: 20131123
Handler Name: CON EDISON SERVICE BOX: 49079
Federal Waste Generator Description: Not a generator, verified
State District Owner: NY
Large Quantity Handler of Universal Waste: No
Recognized Trader Importer: No
Recognized Trader Exporter: No
Spent Lead Acid Battery Importer: No
Spent Lead Acid Battery Exporter: No
Current Record: Yes
Non Storage Recycler Activity: Not reported
Electronic Manifest Broker: Not reported

List of NAICS Codes and Descriptions:

NAICS Codes: No NAICS Codes Found

Facility Has Received Notices of Violations:

Violations: No Violations Found

Evaluation Action Summary:

Evaluations: No Evaluations Found

NY MANIFEST:

Name: CON EDISON
Address: 315 36TH ST

Map ID
Direction
Distance
Elevation

MAP FINDINGS

Site

Database(s)

EDR ID Number
EPA ID Number

CON EDISON SERVICE BOX: 49079 (Continued)

1016965009

City,State,Zip: BROOKLYN, NY 11232
Country: USA
EPA ID: NYP004379053
Facility Status: Not reported
Location Address 1: 315 36TH ST
Code: BP
Location Address 2: SB49079
Total Tanks: Not reported
Location City: BROOKLYN
Location State: NY
Location Zip: 11232
Location Zip 4: Not reported

NY MANIFEST:

EPAID: NYP004379053
Mailing Name: CON EDISON
Mailing Contact: CON EDISON
Mailing Address 1: 4 IRVING PLACE
Mailing Address 2: 15TH FL
Mailing City: NEW YORK
Mailing State: NY
Mailing Zip: 10003
Mailing Zip 4: Not reported
Mailing Country: USA
Mailing Phone: Not reported

NY MANIFEST:

Document ID: Not reported
Manifest Status: Not reported
seq: Not reported
Year: 2018
Trans1 State ID: NJD003812047
Trans2 State ID: Not reported
Generator Ship Date: 10/23/2013
Trans1 Recv Date: 10/23/2013
Trans2 Recv Date: Not reported
TSD Site Recv Date: 10/24/2013
Part A Recv Date: Not reported
Part B Recv Date: Not reported
Generator EPA ID: NYP004379053
Trans1 EPA ID: Not reported
Trans2 EPA ID: Not reported
TSD ID 1: NJD991291105
TSD ID 2: Not reported
Manifest Tracking Number: 002237494GBF
Import Indicator: N
Export Indicator: N
Discr Quantity Indicator: N
Discr Type Indicator: N
Discr Residue Indicator: N
Discr Partial Reject Indicator: N
Discr Full Reject Indicator: N
Manifest Ref Number: Not reported
Alt Facility RCRA ID: Not reported
Alt Facility Sign Date: Not reported
MGMT Method Type Code: H110
Waste Code: Not reported

Map ID
 Direction
 Distance
 Elevation

MAP FINDINGS

Site

Database(s)

EDR ID Number
 EPA ID Number

CON EDISON SERVICE BOX: 49079 (Continued)

1016965009

Waste Code: Not reported
 Waste Code: Not reported
 Waste Code: Not reported
 Waste Code: Not reported
 Waste Code: Not reported
 Quantity: 50
 Units: G - Gallons (liquids only)* (8.3 pounds)
 Number of Containers: 1
 Container Type: TT - Cargo tank, tank trucks
 Handling Method: T Chemical, physical, or biological treatment.
 Specific Gravity: 1
 Waste Code: D008
 Waste Code 1_2: Not reported
 Waste Code 1_3: Not reported
 Waste Code 1_4: Not reported
 Waste Code 1_5: Not reported
 Waste Code 1_6: Not reported

**AC194
 ENE
 1/8-1/4
 0.190 mi.
 1004 ft.**

**MIL MED SUPPLY NO. 1
 NO CITY, NY
 Site 11 of 20 in cluster AC**

**FUDS 1024899196
 N/A**

**Relative:
 Higher
 Actual:
 10 ft.**

FUDS:
 EPA Region: 2
 Installation ID: NY29799F760000
 Congressional District Number: 7
 Name: MIL MED SUPPLY NO. 1
 FUDS Number: C02NY0041
 City: NO CITY
 State: NY
 County: KINGS
 Object ID: 8194
 USACE Division: NAD
 USACE District: New England District (NAE)
 Status: Properties without projects
 Current Owner: Not reported
 EMS Map Link: <https://fudsportal.usace.army.mil/ems/ems/inventory/map/map?id=62684>
 Eligibility: Eligible
 Has Projects: No
 NPL Status: Not on the NPL
 Property History: As per Deeds dated 29 October 1918 and 3 December 1926, the Government did obtain from the Bush Terminal Corporation: 83 0 3d Avenue, 850 3d Avenue and 870 3d Avenue. In 1961, the Department of the Navy conveyed the site to the General Services Administration (GSA). As per Assessor s Office of Kings County, GSA is still the owner of record. The former Military Medical Supply Agency is shown on the Kings County Tax Map as: a. Block 667, Lot 1 (83 0 34 Avenue) b. Block 671, Lot 1 (850 3d Avenue) c. Block 675, Lot 1 (870 3d Avenue)
 Project Required: No
 Feature Description: Not reported
 Latitude: 40.659444440000001
 Longitude: -74.003611109999994

Map ID
 Direction
 Distance
 Elevation

MAP FINDINGS

Site

Database(s)

EDR ID Number
 EPA ID Number

AB195
East
1/8-1/4
0.191 mi.
1010 ft.

CON EDISON MANHOLE: 49032
114 32ND ST
BROOKLYN, NY 11232
Site 5 of 7 in cluster AB

RCRA NonGen / NLR **1017771911**
FINDS **NYP004488581**

Relative:
Higher
Actual:
15 ft.

RCRA NonGen / NLR:
 Date Form Received by Agency: 20140503
 Handler Name: CON EDISON MANHOLE: 49032
 Handler Address: 114 32ND ST
 Handler City,State,Zip: BROOKLYN, NY 11232
 EPA ID: NYP004488581
 Contact Name: THOMAS TEELING
 Contact Address: Not reported
 Contact City,State,Zip: Not reported
 Contact Telephone: 212-460-3770
 Contact Fax: Not reported
 Contact Email: Not reported
 Contact Title: SENIOR SCIENTIST
 EPA Region: 02
 Land Type: Private
 Federal Waste Generator Description: Not a generator, verified
 Non-Notifier: Not reported
 Biennial Report Cycle: Not reported
 Accessibility: Not reported
 Active Site Indicator: Not reported
 State District Owner: NY
 State District: NYSDEC R2
 Mailing Address: IRVING PL, 15TH FL NE
 Mailing City,State,Zip: NEW YORK, NY 10003
 Owner Name: Not reported
 Owner Type: Not reported
 Operator Name: Not reported
 Operator Type: Not reported
 Short-Term Generator Activity: No
 Importer Activity: No
 Mixed Waste Generator: No
 Transporter Activity: No
 Transfer Facility Activity: No
 Recycler Activity with Storage: No
 Small Quantity On-Site Burner Exemption: No
 Smelting Melting and Refining Furnace Exemption: No
 Underground Injection Control: No
 Off-Site Waste Receipt: No
 Universal Waste Indicator: No
 Universal Waste Destination Facility: No
 Federal Universal Waste: No
 Active Site Fed-Reg Treatment Storage and Disposal Facility: Not reported
 Active Site Converter Treatment storage and Disposal Facility: Not reported
 Active Site State-Reg Treatment Storage and Disposal Facility: Not reported
 Active Site State-Reg Handler: ---
 Federal Facility Indicator: Not reported
 Hazardous Secondary Material Indicator: NN
 Sub-Part K Indicator: Not reported
 Commercial TSD Indicator: No
 Treatment Storage and Disposal Type: Not reported
 2018 GPRR Permit Baseline: Not on the Baseline
 2018 GPRR Renewals Baseline: Not on the Baseline
 Permit Renewals Workload Universe: Not reported

Map ID
 Direction
 Distance
 Elevation

MAP FINDINGS

Site

Database(s)

EDR ID Number
 EPA ID Number

CON EDISON MANHOLE: 49032 (Continued)

1017771911

Permit Workload Universe:	Not reported
Permit Progress Universe:	Not reported
Post-Closure Workload Universe:	Not reported
Closure Workload Universe:	Not reported
202 GPRA Corrective Action Baseline:	No
Corrective Action Workload Universe:	No
Subject to Corrective Action Universe:	No
Non-TSDFs Where RCRA CA has Been Imposed Universe:	No
TSDFs Potentially Subject to CA Under 3004 (u)/(v) Universe:	No
TSDFs Only Subject to CA under Discretionary Auth Universe:	No
Corrective Action Priority Ranking:	No NCAPS ranking
Environmental Control Indicator:	No
Institutional Control Indicator:	No
Human Exposure Controls Indicator:	N/A
Groundwater Controls Indicator:	N/A
Operating TSDF Universe:	Not reported
Full Enforcement Universe:	Not reported
Significant Non-Complier Universe:	No
Unaddressed Significant Non-Complier Universe:	No
Addressed Significant Non-Complier Universe:	No
Significant Non-Complier With a Compliance Schedule Universe:	No
Financial Assurance Required:	Not reported
Handler Date of Last Change:	20150211
Recognized Trader-Importer:	No
Recognized Trader-Exporter:	No
Importer of Spent Lead Acid Batteries:	No
Exporter of Spent Lead Acid Batteries:	No
Recycler Activity Without Storage:	Not reported
Manifest Broker:	Not reported
Sub-Part P Indicator:	No

Historic Generators:

Receive Date:	20140403
Handler Name:	CON EDISON
Federal Waste Generator Description:	Large Quantity Generator
State District Owner:	NY
Large Quantity Handler of Universal Waste:	No
Recognized Trader Importer:	No
Recognized Trader Exporter:	No
Spent Lead Acid Battery Importer:	No
Spent Lead Acid Battery Exporter:	No
Current Record:	No
Non Storage Recycler Activity:	Not reported
Electronic Manifest Broker:	Not reported

Receive Date:	20140403
Handler Name:	CON EDISON
Federal Waste Generator Description:	Not a generator, verified
State District Owner:	NY
Large Quantity Handler of Universal Waste:	No
Recognized Trader Importer:	No
Recognized Trader Exporter:	No
Spent Lead Acid Battery Importer:	No
Spent Lead Acid Battery Exporter:	No
Current Record:	No
Non Storage Recycler Activity:	Not reported

Map ID
 Direction
 Distance
 Elevation

MAP FINDINGS

Site

Database(s)

EDR ID Number
 EPA ID Number

CON EDISON MANHOLE: 49032 (Continued)

1017771911

Electronic Manifest Broker: Not reported

Receive Date: 20140503
 Handler Name: CON EDISON MANHOLE: 49032
 Federal Waste Generator Description: Not a generator, verified
 State District Owner: NY
 Large Quantity Handler of Universal Waste: No
 Recognized Trader Importer: No
 Recognized Trader Exporter: No
 Spent Lead Acid Battery Importer: No
 Spent Lead Acid Battery Exporter: No
 Current Record: Yes
 Non Storage Recycler Activity: Not reported
 Electronic Manifest Broker: Not reported

List of NAICS Codes and Descriptions:
 NAICS Codes: No NAICS Codes Found

Facility Has Received Notices of Violations:
 Violations: No Violations Found

Evaluation Action Summary:
 Evaluations: No Evaluations Found

FINDS:

Registry ID: 110063802434

Click Here:

Environmental Interest/Information System:

RCRAInfo is a national information system that supports the Resource Conservation and Recovery Act (RCRA) program through the tracking of events and activities related to facilities that generate, transport, and treat, store, or dispose of hazardous waste. RCRAInfo allows RCRA program staff to track the notification, permit, compliance, and corrective action activities required under RCRA.

[Click this hyperlink](#) while viewing on your computer to access additional FINDS: detail in the EDR Site Report.

AB196
East
1/8-1/4
0.191 mi.
1010 ft.

CON EDISON
114 32ND ST
BROOKLYN, NY 11232
Site 6 of 7 in cluster AB

NY MANIFEST **S116550469**
N/A

Relative:
Higher
Actual:
15 ft.

NY MANIFEST:
 Name: CON EDISON
 Address: 114 32ND ST
 City,State,Zip: BROOKLYN, NY 11232
 Country: USA
 EPA ID: NYP004488581
 Facility Status: Not reported
 Location Address 1: 114 32 ST & 3RD AVE
 Code: BP
 Location Address 2: MH 49032

Map ID
Direction
Distance
Elevation

MAP FINDINGS

Site

Database(s)

EDR ID Number
EPA ID Number

CON EDISON (Continued)

S116550469

Total Tanks:	Not reported
Location City:	BROOKLYN
Location State:	NY
Location Zip:	11232
Location Zip 4:	Not reported
NY MANIFEST:	
EPAID:	NYP004488581
Mailing Name:	CON EDISON
Mailing Contact:	TOM TEELING
Mailing Address 1:	4 IRVING PLACE - 15TH FLOOR
Mailing Address 2:	Not reported
Mailing City:	NEW YORK
Mailing State:	NY
Mailing Zip:	10003
Mailing Zip 4:	Not reported
Mailing Country:	USA
Mailing Phone:	2124603770
NY MANIFEST:	
Document ID:	Not reported
Manifest Status:	Not reported
seq:	Not reported
Year:	2018
Trans1 State ID:	NJ0000027193
Trans2 State ID:	Not reported
Generator Ship Date:	04/03/2014
Trans1 Recv Date:	04/03/2014
Trans2 Recv Date:	Not reported
TSD Site Recv Date:	04/09/2014
Part A Recv Date:	Not reported
Part B Recv Date:	Not reported
Generator EPA ID:	NYP004488581
Trans1 EPA ID:	Not reported
Trans2 EPA ID:	Not reported
TSD ID 1:	NJD002200046
TSD ID 2:	Not reported
Manifest Tracking Number:	012354208JJK
Import Indicator:	N
Export Indicator:	N
Discr Quantity Indicator:	N
Discr Type Indicator:	N
Discr Residue Indicator:	N
Discr Partial Reject Indicator:	N
Discr Full Reject Indicator:	N
Manifest Ref Number:	Not reported
Alt Facility RCRA ID:	Not reported
Alt Facility Sign Date:	Not reported
MGMT Method Type Code:	H110
Waste Code:	Not reported
Waste Code:	Not reported
Waste Code:	Not reported
Waste Code:	Not reported
Waste Code:	Not reported
Waste Code:	Not reported
Quantity:	100
Units:	G - Gallons (liquids only)* (8.3 pounds)

Map ID
Direction
Distance
Elevation

MAP FINDINGS

Site

Database(s)

EDR ID Number
EPA ID Number

CON EDISON (Continued)

S116550469

Number of Containers: 1
Container Type: TT - Cargo tank, tank trucks
Handling Method: T Chemical, physical, or biological treatment.
Specific Gravity: 1
Waste Code: D008
Waste Code 1_2: Not reported
Waste Code 1_3: Not reported
Waste Code 1_4: Not reported
Waste Code 1_5: Not reported
Waste Code 1_6: Not reported

**AB197
East
1/8-1/4
0.191 mi.
1010 ft.**

**114 32ND ST AT 3RD AVE.
114 32ND ST AT 3RD AVE
BROOKLYN, NY**

**NY LTANKS S102662567
N/A**

Site 7 of 7 in cluster AB

**Relative:
Higher**

LTANKS:

**Actual:
15 ft.**

Name: 114 32ND ST AT 3RD AVE.
Address: 114 32ND ST AT 3RD AVE
City,State,Zip: BROOKLYN, NY
Spill Number/Closed Date: 9305702 / 2003-10-27
Facility ID: 9305702
Site ID: 167598
Spill Date: 1993-08-09
Spill Cause: Tank Overfill
Spill Source: Gasoline Station or other PBS Facility
Spill Class: C3
Cleanup Ceased: Not reported
SWIS: 2401
Investigator: ADZHITOM
Referred To: Not reported
Reported to Dept: 1993-08-09
CID: Not reported
Water Affected: Not reported
Spill Notifier: Affected Persons
Last Inspection: Not reported
Recommended Penalty: False
Meets Standard: False
UST Involvement: False
Remediation Phase: 0
Date Entered In Computer: 1993-08-11
Spill Record Last Update: 2003-10-27
Spiller Name: Not reported
Spiller Company: DIDA'S SERVICE STATION
Spiller Address: 339 3RD AVENUE
Spiller County: 001
Spiller Contact: Not reported
Spiller Phone: Not reported
Spiller Extension: Not reported
DEC Region: 2
DER Facility ID: 141217
DEC Memo: "Prior to Sept, 2004 data translation this spill Lead_DEC Field was ZHITOMIRSKY Closed 10/27/03 by A.Zhitomirsky"
Remarks: "THE RESIDENT COMPLAINED ABOUT PETROLEUM FROM GAS STATION VENTS GETTING INTO HER BACK YARD"

Map ID
Direction
Distance
Elevation

MAP FINDINGS

Site

Database(s)

EDR ID Number
EPA ID Number

114 32ND ST AT 3RD AVE. (Continued)

S102662567

All Materials:
Site ID: 167598
Operable Unit ID: 987218
Operable Unit: 01
Material ID: 561690
Material Code: 0066A
Material Name: unknown petroleum
Case No.: Not reported
Material FA: Petroleum
Quantity: .00
Units: L
Recovered: .00
Oxygenate: Not reported

198
SE
1/8-1/4
0.194 mi.
1023 ft.

CON EDISON
319 37 ST
BROOKLYN, NY 11232

NY MANIFEST S117314647
N/A

Relative:
Higher
Actual:
18 ft.

NY MANIFEST:
Name: CON EDISON
Address: 319 37 ST
City,State,Zip: BROOKLYN, NY 11232
Country: USA
EPA ID: NYP004617189
Facility Status: Not reported
Location Address 1: 319 37 ST
Code: BP
Location Address 2: SB 49116
Total Tanks: Not reported
Location City: BROOKLYN
Location State: NY
Location Zip: 11232
Location Zip 4: Not reported

NY MANIFEST:
EPAID: NYP004617189
Mailing Name: CON EDISON
Mailing Contact: TOM TEELING
Mailing Address 1: 4 IRVING PLACE 15TH FLOOR
Mailing Address 2: Not reported
Mailing City: NEW YORK
Mailing State: NY
Mailing Zip: 10003
Mailing Zip 4: Not reported
Mailing Country: USA
Mailing Phone: Not reported

NY MANIFEST:
Document ID: Not reported
Manifest Status: Not reported
seq: Not reported
Year: 2018
Trans1 State ID: NJD003812047
Trans2 State ID: Not reported

Map ID
Direction
Distance
Elevation

MAP FINDINGS

Site

Database(s)

EDR ID Number
EPA ID Number

CON EDISON (Continued)

S117314647

Generator Ship Date: 08/04/2014
Trans1 Recv Date: 08/04/2014
Trans2 Recv Date: Not reported
TSD Site Recv Date: 08/05/2014
Part A Recv Date: Not reported
Part B Recv Date: Not reported
Generator EPA ID: NYP004617189
Trans1 EPA ID: Not reported
Trans2 EPA ID: Not reported
TSD ID 1: NJD991291105
TSD ID 2: Not reported
Manifest Tracking Number: 002615676GBF
Import Indicator: N
Export Indicator: N
Discr Quantity Indicator: N
Discr Type Indicator: N
Discr Residue Indicator: N
Discr Partial Reject Indicator: N
Discr Full Reject Indicator: N
Manifest Ref Number: Not reported
Alt Facility RCRA ID: Not reported
Alt Facility Sign Date: Not reported
MGMT Method Type Code: H110
Waste Code: Not reported
Waste Code: Not reported
Waste Code: Not reported
Waste Code: Not reported
Waste Code: Not reported
Waste Code: Not reported
Quantity: 100
Units: G - Gallons (liquids only)* (8.3 pounds)
Number of Containers: 1
Container Type: TT - Cargo tank, tank trucks
Handling Method: T Chemical, physical, or biological treatment.
Specific Gravity: 1
Waste Code: D008
Waste Code 1_2: Not reported
Waste Code 1_3: Not reported
Waste Code 1_4: Not reported
Waste Code 1_5: Not reported
Waste Code 1_6: Not reported

X199 CON EDISON MANHOLE: 4033
SSW 4223 2ND AVE
1/8-1/4 BROOKLYN, NY 11232
0.197 mi.
1038 ft. Site 7 of 9 in cluster X

RCRA NonGen / NLR 1017775923
FINDS NYP004537700

Relative: RCRA NonGen / NLR:
Higher Date Form Received by Agency: 20140620
Actual: Handler Name: CON EDISON MANHOLE: 4033
18 ft. Handler Address: 4223 2ND AVE
Handler City,State,Zip: BROOKLYN, NY 11232
EPA ID: NYP004537700
Contact Name: THOMAS TEELING
Contact Address: Not reported
Contact City,State,Zip: Not reported

Map ID
 Direction
 Distance
 Elevation

MAP FINDINGS

Site

Database(s)

EDR ID Number
 EPA ID Number

CON EDISON MANHOLE: 4033 (Continued)

1017775923

Contact Telephone:	212-460-3770
Contact Fax:	Not reported
Contact Email:	Not reported
Contact Title:	SENIOR SCIENTIST
EPA Region:	02
Land Type:	Private
Federal Waste Generator Description:	Not a generator, verified
Non-Notifier:	Not reported
Biennial Report Cycle:	Not reported
Accessibility:	Not reported
Active Site Indicator:	Not reported
State District Owner:	NY
State District:	NYSDEC R2
Mailing Address:	IRVING PL, 15TH FL NE
Mailing City,State,Zip:	NEW YORK, NY 10003
Owner Name:	Not reported
Owner Type:	Not reported
Operator Name:	Not reported
Operator Type:	Not reported
Short-Term Generator Activity:	No
Importer Activity:	No
Mixed Waste Generator:	No
Transporter Activity:	No
Transfer Facility Activity:	No
Recycler Activity with Storage:	No
Small Quantity On-Site Burner Exemption:	No
Smelting Melting and Refining Furnace Exemption:	No
Underground Injection Control:	No
Off-Site Waste Receipt:	No
Universal Waste Indicator:	No
Universal Waste Destination Facility:	No
Federal Universal Waste:	No
Active Site Fed-Reg Treatment Storage and Disposal Facility:	Not reported
Active Site Converter Treatment storage and Disposal Facility:	Not reported
Active Site State-Reg Treatment Storage and Disposal Facility:	Not reported
Active Site State-Reg Handler:	---
Federal Facility Indicator:	Not reported
Hazardous Secondary Material Indicator:	NN
Sub-Part K Indicator:	Not reported
Commercial TSD Indicator:	No
Treatment Storage and Disposal Type:	Not reported
2018 GPRA Permit Baseline:	Not on the Baseline
2018 GPRA Renewals Baseline:	Not on the Baseline
Permit Renewals Workload Universe:	Not reported
Permit Workload Universe:	Not reported
Permit Progress Universe:	Not reported
Post-Closure Workload Universe:	Not reported
Closure Workload Universe:	Not reported
202 GPRA Corrective Action Baseline:	No
Corrective Action Workload Universe:	No
Subject to Corrective Action Universe:	No
Non-TSDs Where RCRA CA has Been Imposed Universe:	No
TSDs Potentially Subject to CA Under 3004 (u)/(v) Universe:	No
TSDs Only Subject to CA under Discretionary Auth Universe:	No
Corrective Action Priority Ranking:	No NCAPS ranking
Environmental Control Indicator:	No
Institutional Control Indicator:	No

Map ID
Direction
Distance
Elevation

MAP FINDINGS

Site

Database(s)

EDR ID Number
EPA ID Number

CON EDISON MANHOLE: 4033 (Continued)

1017775923

Human Exposure Controls Indicator: N/A
Groundwater Controls Indicator: N/A
Operating TSDF Universe: Not reported
Full Enforcement Universe: Not reported
Significant Non-Complier Universe: No
Unaddressed Significant Non-Complier Universe: No
Addressed Significant Non-Complier Universe: No
Significant Non-Complier With a Compliance Schedule Universe: No
Financial Assurance Required: Not reported
Handler Date of Last Change: 20150211
Recognized Trader-Importer: No
Recognized Trader-Exporter: No
Importer of Spent Lead Acid Batteries: No
Exporter of Spent Lead Acid Batteries: No
Recycler Activity Without Storage: Not reported
Manifest Broker: Not reported
Sub-Part P Indicator: No

Historic Generators:

Receive Date: 20140520
Handler Name: CON EDISON
Federal Waste Generator Description: Large Quantity Generator
State District Owner: NY
Large Quantity Handler of Universal Waste: No
Recognized Trader Importer: No
Recognized Trader Exporter: No
Spent Lead Acid Battery Importer: No
Spent Lead Acid Battery Exporter: No
Current Record: No
Non Storage Recycler Activity: Not reported
Electronic Manifest Broker: Not reported

Receive Date: 20140520
Handler Name: CON EDISON
Federal Waste Generator Description: Not a generator, verified
State District Owner: NY
Large Quantity Handler of Universal Waste: No
Recognized Trader Importer: No
Recognized Trader Exporter: No
Spent Lead Acid Battery Importer: No
Spent Lead Acid Battery Exporter: No
Current Record: No
Non Storage Recycler Activity: Not reported
Electronic Manifest Broker: Not reported

Receive Date: 20140620
Handler Name: CON EDISON MANHOLE: 4033
Federal Waste Generator Description: Not a generator, verified
State District Owner: NY
Large Quantity Handler of Universal Waste: No
Recognized Trader Importer: No
Recognized Trader Exporter: No
Spent Lead Acid Battery Importer: No
Spent Lead Acid Battery Exporter: No
Current Record: Yes
Non Storage Recycler Activity: Not reported

Map ID
 Direction
 Distance
 Elevation

MAP FINDINGS

Site

Database(s)

EDR ID Number
 EPA ID Number

CON EDISON MANHOLE: 4033 (Continued)

1017775923

Electronic Manifest Broker: Not reported

List of NAICS Codes and Descriptions:
 NAICS Codes: No NAICS Codes Found

Facility Has Received Notices of Violations:
 Violations: No Violations Found

Evaluation Action Summary:
 Evaluations: No Evaluations Found

FINDS:

Registry ID: 110063796049

Click Here:

Environmental Interest/Information System:

RCRAInfo is a national information system that supports the Resource Conservation and Recovery Act (RCRA) program through the tracking of events and activities related to facilities that generate, transport, and treat, store, or dispose of hazardous waste. RCRAInfo allows RCRA program staff to track the notification, permit, compliance, and corrective action activities required under RCRA.

[Click this hyperlink](#) while viewing on your computer to access additional FINDS: detail in the EDR Site Report.

X200
SSW
1/8-1/4
0.197 mi.
1038 ft.

CON EDISON
4223 2ND AVE
BROOKLYN, NY 11232

NY MANIFEST **S117061470**
N/A

Site 8 of 9 in cluster X

Relative:
Higher
Actual:
18 ft.

NY MANIFEST:
 Name: CON EDISON
 Address: 4223 2ND AVE
 City,State,Zip: BROOKLYN, NY 11232
 Country: USA
 EPA ID: NYP004537700
 Facility Status: Not reported
 Location Address 1: NE 43RD ST & 2ND AVE
 Code: BP
 Location Address 2: MH 4033
 Total Tanks: Not reported
 Location City: BROOKLYN
 Location State: NY
 Location Zip: 11232
 Location Zip 4: Not reported

NY MANIFEST:
 EPAID: NYP004537700
 Mailing Name: CON EDISON
 Mailing Contact: TOM TEELING
 Mailing Address 1: 4 IRVING PLACE 15TH FLOOR
 Mailing Address 2: Not reported
 Mailing City: NEW YORK
 Mailing State: NY

Map ID
Direction
Distance
Elevation

MAP FINDINGS

Site

Database(s)

EDR ID Number
EPA ID Number

CON EDISON (Continued)

S117061470

Mailing Zip: 10003
Mailing Zip 4: Not reported
Mailing Country: USA
Mailing Phone: Not reported

NY MANIFEST:

Document ID: Not reported
Manifest Status: Not reported
seq: Not reported
Year: 2018
Trans1 State ID: NJ0000027193
Trans2 State ID: Not reported
Generator Ship Date: 05/20/2014
Trans1 Recv Date: 05/20/2014
Trans2 Recv Date: Not reported
TSD Site Recv Date: 05/23/2014
Part A Recv Date: Not reported
Part B Recv Date: Not reported
Generator EPA ID: NYP004537700
Trans1 EPA ID: Not reported
Trans2 EPA ID: Not reported
TSD ID 1: NJD002200046
TSD ID 2: Not reported
Manifest Tracking Number: 013245686JJK
Import Indicator: N
Export Indicator: N
Discr Quantity Indicator: N
Discr Type Indicator: N
Discr Residue Indicator: N
Discr Partial Reject Indicator: N
Discr Full Reject Indicator: N
Manifest Ref Number: Not reported
Alt Facility RCRA ID: Not reported
Alt Facility Sign Date: Not reported
MGMT Method Type Code: H110
Waste Code: Not reported
Waste Code: Not reported
Waste Code: Not reported
Waste Code: Not reported
Waste Code: Not reported
Waste Code: Not reported
Quantity: 100
Units: G - Gallons (liquids only)* (8.3 pounds)
Number of Containers: 1
Container Type: TT - Cargo tank, tank trucks
Handling Method: T Chemical, physical, or biological treatment.
Specific Gravity: 1
Waste Code: D008
Waste Code 1_2: Not reported
Waste Code 1_3: Not reported
Waste Code 1_4: Not reported
Waste Code 1_5: Not reported
Waste Code 1_6: Not reported

Map ID
 Direction
 Distance
 Elevation

MAP FINDINGS

Site

Database(s)

EDR ID Number
 EPA ID Number

AD201
ESE
1/8-1/4
0.197 mi.
1038 ft.

CON EDISON
137 34TH ST
BROOKLYN, NY 11232

RCRA NonGen / NLR
FINDS
ECHO

1018277457
NYP004398970

Site 2 of 6 in cluster AD

Relative:
Higher
Actual:
15 ft.

RCRA NonGen / NLR:
 Date Form Received by Agency: 20131203
 Handler Name: CON EDISON
 Handler Address: 137 34TH ST
 Handler City,State,Zip: BROOKLYN, NY 11232
 EPA ID: NYP004398970
 Contact Name: THOMAS TEELING
 Contact Address: Not reported
 Contact City,State,Zip: Not reported
 Contact Telephone: 212-460-3770
 Contact Fax: Not reported
 Contact Email: Not reported
 Contact Title: Not reported
 EPA Region: 02
 Land Type: Private
 Federal Waste Generator Description: Not a generator, verified
 Non-Notifier: Not reported
 Biennial Report Cycle: Not reported
 Accessibility: Not reported
 Active Site Indicator: Not reported
 State District Owner: NY
 State District: NYSDEC R2
 Mailing Address: IRVING PL, 15TH FL NE
 Mailing City,State,Zip: NEW YORK, NY 10003
 Owner Name: Not reported
 Owner Type: Not reported
 Operator Name: Not reported
 Operator Type: Not reported
 Short-Term Generator Activity: No
 Importer Activity: No
 Mixed Waste Generator: No
 Transporter Activity: No
 Transfer Facility Activity: No
 Recycler Activity with Storage: No
 Small Quantity On-Site Burner Exemption: No
 Smelting Melting and Refining Furnace Exemption: No
 Underground Injection Control: No
 Off-Site Waste Receipt: No
 Universal Waste Indicator: No
 Universal Waste Destination Facility: No
 Federal Universal Waste: No
 Active Site Fed-Reg Treatment Storage and Disposal Facility: Not reported
 Active Site Converter Treatment storage and Disposal Facility: Not reported
 Active Site State-Reg Treatment Storage and Disposal Facility: Not reported
 Active Site State-Reg Handler: ---
 Federal Facility Indicator: Not reported
 Hazardous Secondary Material Indicator: NN
 Sub-Part K Indicator: Not reported
 Commercial TSD Indicator: No
 Treatment Storage and Disposal Type: Not reported
 2018 GPRP Permit Baseline: Not on the Baseline
 2018 GPRP Renewals Baseline: Not on the Baseline
 Permit Renewals Workload Universe: Not reported

Map ID
 Direction
 Distance
 Elevation

MAP FINDINGS

Site

Database(s)

EDR ID Number
 EPA ID Number

CON EDISON (Continued)

1018277457

Permit Workload Universe:	Not reported
Permit Progress Universe:	Not reported
Post-Closure Workload Universe:	Not reported
Closure Workload Universe:	Not reported
202 GPRA Corrective Action Baseline:	No
Corrective Action Workload Universe:	No
Subject to Corrective Action Universe:	No
Non-TSDFs Where RCRA CA has Been Imposed Universe:	No
TSDFs Potentially Subject to CA Under 3004 (u)/(v) Universe:	No
TSDFs Only Subject to CA under Discretionary Auth Universe:	No
Corrective Action Priority Ranking:	No NCAPS ranking
Environmental Control Indicator:	No
Institutional Control Indicator:	No
Human Exposure Controls Indicator:	N/A
Groundwater Controls Indicator:	N/A
Operating TSDF Universe:	Not reported
Full Enforcement Universe:	Not reported
Significant Non-Complier Universe:	No
Unaddressed Significant Non-Complier Universe:	No
Addressed Significant Non-Complier Universe:	No
Significant Non-Complier With a Compliance Schedule Universe:	No
Financial Assurance Required:	Not reported
Handler Date of Last Change:	20160502
Recognized Trader-Importer:	No
Recognized Trader-Exporter:	No
Importer of Spent Lead Acid Batteries:	No
Exporter of Spent Lead Acid Batteries:	No
Recycler Activity Without Storage:	Not reported
Manifest Broker:	Not reported
Sub-Part P Indicator:	No

Historic Generators:

Receive Date:	20131203
Handler Name:	CON EDISON
Federal Waste Generator Description:	Small Quantity Generator
State District Owner:	NY
Large Quantity Handler of Universal Waste:	No
Recognized Trader Importer:	No
Recognized Trader Exporter:	No
Spent Lead Acid Battery Importer:	No
Spent Lead Acid Battery Exporter:	No
Current Record:	No
Non Storage Recycler Activity:	Not reported
Electronic Manifest Broker:	Not reported

Receive Date:	20131203
Handler Name:	CON EDISON
Federal Waste Generator Description:	Not a generator, verified
State District Owner:	NY
Large Quantity Handler of Universal Waste:	No
Recognized Trader Importer:	No
Recognized Trader Exporter:	No
Spent Lead Acid Battery Importer:	No
Spent Lead Acid Battery Exporter:	No
Current Record:	Yes
Non Storage Recycler Activity:	Not reported

Map ID
 Direction
 Distance
 Elevation

MAP FINDINGS

Site

Database(s)

EDR ID Number
 EPA ID Number

CON EDISON (Continued)

1018277457

Electronic Manifest Broker: Not reported

List of NAICS Codes and Descriptions:
 NAICS Codes: No NAICS Codes Found

Facility Has Received Notices of Violations:
 Violations: No Violations Found

Evaluation Action Summary:
 Evaluations: No Evaluations Found

FINDS:

Registry ID: 110067680307

Click Here:

Environmental Interest/Information System:

RCRAInfo is a national information system that supports the Resource Conservation and Recovery Act (RCRA) program through the tracking of events and activities related to facilities that generate, transport, and treat, store, or dispose of hazardous waste. RCRAInfo allows RCRA program staff to track the notification, permit, compliance, and corrective action activities required under RCRA.

[Click this hyperlink](#) while viewing on your computer to access additional FINDS: detail in the EDR Site Report.

ECHO:

Envid: 1018277457
 Registry ID: 110067680307
 DFR URL: <http://echo.epa.gov/detailed-facility-report?fid=110067680307>
 Name: CON EDISON
 Address: 137 34TH ST
 City,State,Zip: BROOKLYN, NY 11232

**AD202
 ESE
 1/8-1/4
 0.197 mi.
 1038 ft.**

**CON EDISON
 137 34TH ST
 BROOKLYN, NY 11232
 Site 3 of 6 in cluster AD**

**NY MANIFEST S116043536
 N/A**

**Relative:
 Higher
 Actual:
 15 ft.**

NY MANIFEST:
 Name: CON EDISON
 Address: 137 34TH ST
 City,State,Zip: BROOKLYN, NY 11232
 Country: USA
 EPA ID: NYP004398970
 Facility Status: Not reported
 Location Address 1: FT OF 137 34 ST
 Code: BP
 Location Address 2: SB 49057
 Total Tanks: Not reported
 Location City: BROOKLYN
 Location State: NY
 Location Zip: 11232
 Location Zip 4: Not reported

Map ID
Direction
Distance
Elevation

MAP FINDINGS

Site

Database(s)

EDR ID Number
EPA ID Number

CON EDISON (Continued)

S116043536

NY MANIFEST:

EPAID: NYP004398970
Mailing Name: CON EDISON
Mailing Contact: CON EDISON
Mailing Address 1: 4 IRVING PL 15TH FL
Mailing Address 2: Not reported
Mailing City: NEW YORK
Mailing State: NY
Mailing Zip: 10003
Mailing Zip 4: Not reported
Mailing Country: USA
Mailing Phone: 2124603770

NY MANIFEST:

Document ID: Not reported
Manifest Status: Not reported
seq: Not reported
Year: 2018
Trans1 State ID: NYD006982359
Trans2 State ID: Not reported
Generator Ship Date: 12/03/2013
Trans1 Recv Date: 12/03/2013
Trans2 Recv Date: Not reported
TSD Site Recv Date: 12/04/2013
Part A Recv Date: Not reported
Part B Recv Date: Not reported
Generator EPA ID: NYP004398970
Trans1 EPA ID: Not reported
Trans2 EPA ID: Not reported
TSD ID 1: NJD002200046
TSD ID 2: Not reported
Manifest Tracking Number: 010841117JJK
Import Indicator: N
Export Indicator: N
Discr Quantity Indicator: Y
Discr Type Indicator: N
Discr Residue Indicator: N
Discr Partial Reject Indicator: N
Discr Full Reject Indicator: N
Manifest Ref Number: Not reported
Alt Facility RCRA ID: Not reported
Alt Facility Sign Date: Not reported
MGMT Method Type Code: H141
Waste Code: Not reported
Waste Code: Not reported
Waste Code: Not reported
Waste Code: Not reported
Waste Code: Not reported
Waste Code: Not reported
Quantity: 945
Units: K - Kilograms (2.2 pounds)
Number of Containers: 1
Container Type: TT - Cargo tank, tank trucks
Handling Method: B Incineration, heat recovery, burning.
Specific Gravity: 1
Waste Code: Not reported

Map ID
Direction
Distance
Elevation

MAP FINDINGS

Site

Database(s)

EDR ID Number
EPA ID Number

CON EDISON (Continued)

S116043536

Waste Code 1_2: D008
Waste Code 1_3: B002
Waste Code 1_4: Not reported
Waste Code 1_5: Not reported
Waste Code 1_6: Not reported

AE203
SSE
1/8-1/4
0.198 mi.
1043 ft.

CON EDISION
317 40TH ST
BROOKLYN, NY 11232
Site 1 of 4 in cluster AE

NY MANIFEST S116550329
N/A

Relative:
Higher
Actual:
27 ft.

NY MANIFEST:
Name: CON EDISION
Address: 317 40TH ST
City,State,Zip: BROOKLYN, NY 11232
Country: USA
EPA ID: NYP004486973
Facility Status: Not reported
Location Address 1: 317 40 ST
Code: BP
Location Address 2: SB49278
Total Tanks: Not reported
Location City: BROOKLYN
Location State: NY
Location Zip: 11201
Location Zip 4: Not reported

NY MANIFEST:
EPAID: NYP004486973
Mailing Name: CON EDISION
Mailing Contact: CON EDISION
Mailing Address 1: 4 IRVING PL
Mailing Address 2: 15TH FL
Mailing City: NEW YORK
Mailing State: NY
Mailing Zip: 10003
Mailing Zip 4: Not reported
Mailing Country: USA
Mailing Phone: Not reported

NY MANIFEST:
Document ID: Not reported
Manifest Status: Not reported
seq: Not reported
Year: 2018
Trans1 State ID: NJ0000027193
Trans2 State ID: Not reported
Generator Ship Date: 04/02/2014
Trans1 Recv Date: 04/02/2014
Trans2 Recv Date: Not reported
TSD Site Recv Date: 04/07/2014
Part A Recv Date: Not reported
Part B Recv Date: Not reported
Generator EPA ID: NYP004486973
Trans1 EPA ID: Not reported
Trans2 EPA ID: Not reported

Map ID
 Direction
 Distance
 Elevation

MAP FINDINGS

Site

Database(s)

EDR ID Number
 EPA ID Number

CON EDISION (Continued)

S116550329

TSDF ID 1: NJD002200046
 TSDF ID 2: Not reported
 Manifest Tracking Number: 012354187JJK
 Import Indicator: N
 Export Indicator: N
 Discr Quantity Indicator: N
 Discr Type Indicator: N
 Discr Residue Indicator: N
 Discr Partial Reject Indicator: N
 Discr Full Reject Indicator: N
 Manifest Ref Number: Not reported
 Alt Facility RCRA ID: Not reported
 Alt Facility Sign Date: Not reported
 MGMT Method Type Code: H110
 Waste Code: Not reported
 Waste Code: Not reported
 Waste Code: Not reported
 Waste Code: Not reported
 Waste Code: Not reported
 Waste Code: Not reported
 Quantity: 100
 Units: G - Gallons (liquids only)* (8.3 pounds)
 Number of Containers: 1
 Container Type: TT - Cargo tank, tank trucks
 Handling Method: T Chemical, physical, or biological treatment.
 Specific Gravity: 1
 Waste Code: D008
 Waste Code 1_2: Not reported
 Waste Code 1_3: Not reported
 Waste Code 1_4: Not reported
 Waste Code 1_5: Not reported
 Waste Code 1_6: Not reported

AE204
SSE
1/8-1/4
0.198 mi.
1043 ft.

CON EDISON
317 40TH ST
BROOKLYN, NY 11232
Site 2 of 4 in cluster AE

RCRA NonGen / NLR **1017771752**
FINDS **NYP004486973**

Relative:
Higher
Actual:
27 ft.

RCRA NonGen / NLR:
 Date Form Received by Agency: 20161230
 Handler Name: CON EDISON
 Handler Address: 317 40TH ST
 Handler City,State,Zip: BROOKLYN, NY 11232
 EPA ID: NYP004486973
 Contact Name: THOMAS TEELING
 Contact Address: Not reported
 Contact City,State,Zip: Not reported
 Contact Telephone: 212-460-3770
 Contact Fax: Not reported
 Contact Email: Not reported
 Contact Title: Not reported
 EPA Region: 02
 Land Type: Private
 Federal Waste Generator Description: Not a generator, verified
 Non-Notifier: Not reported
 Biennial Report Cycle: Not reported

Map ID
Direction
Distance
Elevation

MAP FINDINGS

Site

Database(s)

EDR ID Number
EPA ID Number

CON EDISON (Continued)

1017771752

Accessibility:	Not reported
Active Site Indicator:	Not reported
State District Owner:	NY
State District:	NYSDEC R2
Mailing Address:	IRVING PL 15TH FL NE
Mailing City,State,Zip:	NEW YORK, NY 10003
Owner Name:	Not reported
Owner Type:	Not reported
Operator Name:	Not reported
Operator Type:	Not reported
Short-Term Generator Activity:	No
Importer Activity:	No
Mixed Waste Generator:	No
Transporter Activity:	No
Transfer Facility Activity:	No
Recycler Activity with Storage:	No
Small Quantity On-Site Burner Exemption:	No
Smelting Melting and Refining Furnace Exemption:	No
Underground Injection Control:	No
Off-Site Waste Receipt:	No
Universal Waste Indicator:	No
Universal Waste Destination Facility:	No
Federal Universal Waste:	No
Active Site Fed-Reg Treatment Storage and Disposal Facility:	Not reported
Active Site Converter Treatment storage and Disposal Facility:	Not reported
Active Site State-Reg Treatment Storage and Disposal Facility:	Not reported
Active Site State-Reg Handler:	---
Federal Facility Indicator:	Not reported
Hazardous Secondary Material Indicator:	NN
Sub-Part K Indicator:	Not reported
Commercial TSD Indicator:	No
Treatment Storage and Disposal Type:	Not reported
2018 GPRA Permit Baseline:	Not on the Baseline
2018 GPRA Renewals Baseline:	Not on the Baseline
Permit Renewals Workload Universe:	Not reported
Permit Workload Universe:	Not reported
Permit Progress Universe:	Not reported
Post-Closure Workload Universe:	Not reported
Closure Workload Universe:	Not reported
202 GPRA Corrective Action Baseline:	No
Corrective Action Workload Universe:	No
Subject to Corrective Action Universe:	No
Non-TSDs Where RCRA CA has Been Imposed Universe:	No
TSDs Potentially Subject to CA Under 3004 (u)/(v) Universe:	No
TSDs Only Subject to CA under Discretionary Auth Universe:	No
Corrective Action Priority Ranking:	No NCAPS ranking
Environmental Control Indicator:	No
Institutional Control Indicator:	No
Human Exposure Controls Indicator:	N/A
Groundwater Controls Indicator:	N/A
Operating TSDF Universe:	Not reported
Full Enforcement Universe:	Not reported
Significant Non-Complier Universe:	No
Unaddressed Significant Non-Complier Universe:	No
Addressed Significant Non-Complier Universe:	No
Significant Non-Complier With a Compliance Schedule Universe:	No
Financial Assurance Required:	Not reported

Map ID
Direction
Distance
Elevation

MAP FINDINGS

Site

Database(s)

EDR ID Number
EPA ID Number

CON EDISON (Continued)

1017771752

Handler Date of Last Change: 20160909
Recognized Trader-Importer: No
Recognized Trader-Exporter: No
Importer of Spent Lead Acid Batteries: No
Exporter of Spent Lead Acid Batteries: No
Recycler Activity Without Storage: Not reported
Manifest Broker: Not reported
Sub-Part P Indicator: No

Historic Generators:

Receive Date: 20161230
Handler Name: CON EDISON
Federal Waste Generator Description: Small Quantity Generator
State District Owner: NY
Large Quantity Handler of Universal Waste: No
Recognized Trader Importer: No
Recognized Trader Exporter: No
Spent Lead Acid Battery Importer: No
Spent Lead Acid Battery Exporter: No
Current Record: No
Non Storage Recycler Activity: Not reported
Electronic Manifest Broker: Not reported

Receive Date: 20161230
Handler Name: CON EDISON
Federal Waste Generator Description: Not a generator, verified
State District Owner: NY
Large Quantity Handler of Universal Waste: No
Recognized Trader Importer: No
Recognized Trader Exporter: No
Spent Lead Acid Battery Importer: No
Spent Lead Acid Battery Exporter: No
Current Record: Yes
Non Storage Recycler Activity: Not reported
Electronic Manifest Broker: Not reported

Receive Date: 20140502
Handler Name: CON EDISON SERVICE BOX: 49278
Federal Waste Generator Description: Not a generator, verified
State District Owner: NY
Large Quantity Handler of Universal Waste: No
Recognized Trader Importer: No
Recognized Trader Exporter: No
Spent Lead Acid Battery Importer: No
Spent Lead Acid Battery Exporter: No
Current Record: No
Non Storage Recycler Activity: Not reported
Electronic Manifest Broker: Not reported

List of NAICS Codes and Descriptions:

NAICS Codes: No NAICS Codes Found

Facility Has Received Notices of Violations:

Violations: No Violations Found

Map ID
 Direction
 Distance
 Elevation

MAP FINDINGS

Site

Database(s)

EDR ID Number
 EPA ID Number

CON EDISON (Continued)

1017771752

Evaluation Action Summary:

Evaluations: No Evaluations Found

FINDS:

Registry ID: 110063796343

Environmental Interest/Information System:

RCRAInfo is a national information system that supports the Resource Conservation and Recovery Act (RCRA) program through the tracking of events and activities related to facilities that generate, transport, and treat, store, or dispose of hazardous waste. RCRAInfo allows RCRA program staff to track the notification, permit, compliance, and corrective action activities required under RCRA.

[Click this hyperlink](#) while viewing on your computer to access additional FINDS: detail in the EDR Site Report.

AF205
ENE
1/8-1/4
0.198 mi.
1045 ft.

NYCDOT - SIM CITYWIDE CONCRETE
8 29TH ST
BROOKLYN, NY 11232
Site 1 of 12 in cluster AF

RCRA-SQG 1017780185
NYR000217778

Relative:
Higher
Actual:
3 ft.

RCRA-SQG:
 Date Form Received by Agency: 20150219
 Handler Name: NYCDOT - SIM CITYWIDE CONCRETE
 Handler Address: 8 29TH ST
 Handler City,State,Zip: BROOKLYN, NY 11232
 EPA ID: NYR000217778
 Contact Name: HORACE JOHNSON
 Contact Address: 29TH ST
 Contact City,State,Zip: BROOKLYN, NY 11232
 Contact Telephone: 212-839-2101
 Contact Fax: 212-839-2105
 Contact Email: HJOHNSON@DOT.NYC.GOV
 Contact Title: SUPERVISOR
 EPA Region: 02
 Land Type: Other
 Federal Waste Generator Description: Small Quantity Generator
 Non-Notifier: Not reported
 Biennial Report Cycle: Not reported
 Accessibility: Not reported
 Active Site Indicator: Handler Activities
 State District Owner: NY
 State District: NYSDEC R2
 Mailing Address: 29TH ST
 Mailing City,State,Zip: BROOKLYN, NY 11232
 Owner Name: EDC DEVELOPMENT CORP
 Owner Type: Other
 Operator Name: HORACE JOHNSON
 Operator Type: Municipal
 Short-Term Generator Activity: No
 Importer Activity: No
 Mixed Waste Generator: No
 Transporter Activity: No

Map ID
 Direction
 Distance
 Elevation

MAP FINDINGS

Site

Database(s)

EDR ID Number
 EPA ID Number

NYCDOT - SIM CITYWIDE CONCRETE (Continued)

1017780185

Transfer Facility Activity:	No
Recycler Activity with Storage:	No
Small Quantity On-Site Burner Exemption:	No
Smelting Melting and Refining Furnace Exemption:	No
Underground Injection Control:	No
Off-Site Waste Receipt:	No
Universal Waste Indicator:	No
Universal Waste Destination Facility:	No
Federal Universal Waste:	No
Active Site Fed-Reg Treatment Storage and Disposal Facility:	Not reported
Active Site Converter Treatment storage and Disposal Facility:	Not reported
Active Site State-Reg Treatment Storage and Disposal Facility:	Not reported
Active Site State-Reg Handler:	---
Federal Facility Indicator:	Not reported
Hazardous Secondary Material Indicator:	NN
Sub-Part K Indicator:	Not reported
Commercial TSD Indicator:	No
Treatment Storage and Disposal Type:	Not reported
2018 GPRC Permit Baseline:	Not on the Baseline
2018 GPRC Renewals Baseline:	Not on the Baseline
Permit Renewals Workload Universe:	Not reported
Permit Workload Universe:	Not reported
Permit Progress Universe:	Not reported
Post-Closure Workload Universe:	Not reported
Closure Workload Universe:	Not reported
202 GPRC Corrective Action Baseline:	No
Corrective Action Workload Universe:	No
Subject to Corrective Action Universe:	No
Non-TSDs Where RCRA CA has Been Imposed Universe:	No
TSDs Potentially Subject to CA Under 3004 (u)/(v) Universe:	No
TSDs Only Subject to CA under Discretionary Auth Universe:	No
Corrective Action Priority Ranking:	No NCAPS ranking
Environmental Control Indicator:	No
Institutional Control Indicator:	No
Human Exposure Controls Indicator:	N/A
Groundwater Controls Indicator:	N/A
Operating TSD Universe:	Not reported
Full Enforcement Universe:	Not reported
Significant Non-Complier Universe:	No
Unaddressed Significant Non-Complier Universe:	No
Addressed Significant Non-Complier Universe:	No
Significant Non-Complier With a Compliance Schedule Universe:	No
Financial Assurance Required:	Not reported
Handler Date of Last Change:	20150306
Recognized Trader-Importer:	No
Recognized Trader-Exporter:	No
Importer of Spent Lead Acid Batteries:	No
Exporter of Spent Lead Acid Batteries:	No
Recycler Activity Without Storage:	Not reported
Manifest Broker:	Not reported
Sub-Part P Indicator:	No

Hazardous Waste Summary:

Waste Code: D002
 Waste Description: CORROSIVE WASTE

Map ID
Direction
Distance
Elevation

MAP FINDINGS

Site

Database(s)

EDR ID Number
EPA ID Number

NYCDOT - SIM CITYWIDE CONCRETE (Continued)

1017780185

Handler - Owner Operator:

Owner/Operator Indicator: Operator
Owner/Operator Name: HORACE JOHNSON
Legal Status: Municipal
Date Became Current: 20120601
Date Ended Current: Not reported
Owner/Operator Address: Not reported
Owner/Operator City,State,Zip: Not reported
Owner/Operator Telephone: Not reported
Owner/Operator Telephone Ext: Not reported
Owner/Operator Fax: Not reported
Owner/Operator Email: Not reported

Owner/Operator Indicator: Owner
Owner/Operator Name: EDC DEVELOPMENT CORP
Legal Status: Other
Date Became Current: 19000101
Date Ended Current: Not reported
Owner/Operator Address: 110 WILLIAM ST
Owner/Operator City,State,Zip: NEW YORK, NY 10038
Owner/Operator Telephone: 212-619-5000
Owner/Operator Telephone Ext: Not reported
Owner/Operator Fax: Not reported
Owner/Operator Email: Not reported

Historic Generators:

Receive Date: 20150219
Handler Name: NYCDOT - SIM CITYWIDE CONCRETE
Federal Waste Generator Description: Small Quantity Generator
State District Owner: NY
Large Quantity Handler of Universal Waste: No
Recognized Trader Importer: No
Recognized Trader Exporter: No
Spent Lead Acid Battery Importer: No
Spent Lead Acid Battery Exporter: No
Current Record: Yes
Non Storage Recycler Activity: Not reported
Electronic Manifest Broker: Not reported

List of NAICS Codes and Descriptions:

NAICS Code: 237310
NAICS Description: HIGHWAY, STREET, AND BRIDGE CONSTRUCTION

Facility Has Received Notices of Violations:

Violations: No Violations Found

Evaluation Action Summary:

Evaluations: No Evaluations Found

MAP FINDINGS

Map ID
 Direction
 Distance
 Elevation

Site

Database(s)

EDR ID Number
 EPA ID Number

AF206 **NYCDOT - SIM CITYWIDE CONCRETE**
ENE **8 29TH ST**
1/8-1/4 **BROOKLYN, NY 11232**
0.198 mi.
1045 ft. **Site 2 of 12 in cluster AF**

NY MANIFEST **S117742324**
N/A

Relative:
Higher
Actual:
3 ft.

NY MANIFEST:
 Name: NYCDOT - SIM CITYWIDE CONCRETE
 Address: 8 29TH ST
 City,State,Zip: BROOKLYN, NY 11232
 Country: USA
 EPA ID: NYR000217778
 Facility Status: Not reported
 Location Address 1: 8 29TH ST
 Code: BP
 Location Address 2: Not reported
 Total Tanks: Not reported
 Location City: BROOKLYN
 Location State: NY
 Location Zip: 11232
 Location Zip 4: Not reported

NY MANIFEST:
 EPAID: NYR000217778
 Mailing Name: NYCDOT - SIM CITYWIDE CONCRETE
 Mailing Contact: HARRY SINGH
 Mailing Address 1: 55 WATER ST - 9TH FLOOR
 Mailing Address 2: Not reported
 Mailing City: NEW YORK
 Mailing State: NY
 Mailing Zip: 10041
 Mailing Zip 4: Not reported
 Mailing Country: USA
 Mailing Phone: 2128396521

NY MANIFEST:
 Document ID: Not reported
 Manifest Status: Not reported
 seq: Not reported
 Year: 2018
 Trans1 State ID: NJ0000027193
 Trans2 State ID: Not reported
 Generator Ship Date: 10/28/2014
 Trans1 Recv Date: 10/28/2014
 Trans2 Recv Date: Not reported
 TSD Site Recv Date: 10/28/2014
 Part A Recv Date: Not reported
 Part B Recv Date: Not reported
 Generator EPA ID: NYR000217778
 Trans1 EPA ID: Not reported
 Trans2 EPA ID: Not reported
 TSDF ID 1: NJD002200046
 TSDF ID 2: Not reported
 Manifest Tracking Number: 001161958GBF
 Import Indicator: N
 Export Indicator: N
 Discr Quantity Indicator: N
 Discr Type Indicator: N
 Discr Residue Indicator: N

Map ID
 Direction
 Distance
 Elevation

MAP FINDINGS

Site

Database(s)

EDR ID Number
 EPA ID Number

NYCDOT - SIM CITYWIDE CONCRETE (Continued)

S117742324

Discr Partial Reject Indicator: N
 Discr Full Reject Indicator: N
 Manifest Ref Number: Not reported
 Alt Facility RCRA ID: Not reported
 Alt Facility Sign Date: Not reported
 MGMT Method Type Code: H141
 Waste Code: Not reported
 Waste Code: Not reported
 Waste Code: Not reported
 Waste Code: Not reported
 Waste Code: Not reported
 Waste Code: Not reported
 Quantity: 330
 Units: G - Gallons (liquids only)* (8.3 pounds)
 Number of Containers: 6
 Container Type: DM - Metal drums, barrels
 Handling Method: L Landfill.
 Specific Gravity: 1
 Waste Code: D002
 Waste Code 1_2: Not reported
 Waste Code 1_3: Not reported
 Waste Code 1_4: Not reported
 Waste Code 1_5: Not reported
 Waste Code 1_6: Not reported

W207
WSW
1/8-1/4
0.199 mi.
1051 ft.

BUSH TERMINAL - NEW YORK CITY ECONOMIC DEVELOPMENT
1 43RD ST
BROOKLYN, NY 11232
Site 2 of 4 in cluster W

RCRA-LQG 1000238631
NYD981080914

Relative:
Higher
Actual:
5 ft.

RCRA-LQG:
 Date Form Received by Agency: 20190213
 Handler Name: BUSH TERMINAL - NEW YORK CITY ECONOMIC DEVELOPMENT CORP NYCEDC
 Handler Address: 1 43RD ST
 Handler City,State,Zip: BROOKLYN, NY 11232
 EPA ID: NYD981080914
 Contact Name: PHILLIP GRANT
 Contact Address: WILLIAM ST
 Contact City,State,Zip: NEW YORK, NY 10038
 Contact Telephone: 212-312-3685
 Contact Fax: 212-312-3919
 Contact Email: PGRANT@EDC.NYC
 Contact Title: SR VICE PRESIDENT DIR, CONSTRUCTION
 EPA Region: 02
 Land Type: Municipal
 Federal Waste Generator Description: Large Quantity Generator
 Non-Notifier: Not reported
 Biennial Report Cycle: Not reported
 Accessibility: Not reported
 Active Site Indicator: Handler Activities
 State District Owner: NY
 State District: NYSDEC R2
 Mailing Address: WILLIAM ST
 Mailing City,State,Zip: NEW YORK, NY 10038
 Owner Name: NEW YORK CITY ECONOMIC DEVELOPMENT CORP
 Owner Type: Municipal

Map ID
 Direction
 Distance
 Elevation

MAP FINDINGS

Site

Database(s)

EDR ID Number
 EPA ID Number

BUSH TERMINAL - NEW YORK CITY ECONOMIC DEVELOPMENT CORP NYCE (Continued)

1000238631

Operator Name:	NEW YORK CITY ECONOMIC DEVELOPMENT CORP
Operator Type:	Municipal
Short-Term Generator Activity:	No
Importer Activity:	No
Mixed Waste Generator:	No
Transporter Activity:	No
Transfer Facility Activity:	No
Recycler Activity with Storage:	No
Small Quantity On-Site Burner Exemption:	No
Smelting Melting and Refining Furnace Exemption:	No
Underground Injection Control:	No
Off-Site Waste Receipt:	No
Universal Waste Indicator:	No
Universal Waste Destination Facility:	No
Federal Universal Waste:	No
Active Site Fed-Reg Treatment Storage and Disposal Facility:	Not reported
Active Site Converter Treatment storage and Disposal Facility:	Not reported
Active Site State-Reg Treatment Storage and Disposal Facility:	Not reported
Active Site State-Reg Handler:	---
Federal Facility Indicator:	Not reported
Hazardous Secondary Material Indicator:	NN
Sub-Part K Indicator:	Not reported
Commercial TSD Indicator:	No
Treatment Storage and Disposal Type:	Not reported
2018 GPRC Permit Baseline:	Not on the Baseline
2018 GPRC Renewals Baseline:	Not on the Baseline
Permit Renewals Workload Universe:	Not reported
Permit Workload Universe:	Not reported
Permit Progress Universe:	Not reported
Post-Closure Workload Universe:	Not reported
Closure Workload Universe:	Not reported
202 GPRC Corrective Action Baseline:	No
Corrective Action Workload Universe:	No
Subject to Corrective Action Universe:	No
Non-TSDs Where RCRA CA has Been Imposed Universe:	No
TSDs Potentially Subject to CA Under 3004 (u)/(v) Universe:	No
TSDs Only Subject to CA under Discretionary Auth Universe:	No
Corrective Action Priority Ranking:	No NCAPS ranking
Environmental Control Indicator:	No
Institutional Control Indicator:	No
Human Exposure Controls Indicator:	N/A
Groundwater Controls Indicator:	N/A
Operating TSD Universe:	Not reported
Full Enforcement Universe:	Not reported
Significant Non-Complier Universe:	No
Unaddressed Significant Non-Complier Universe:	No
Addressed Significant Non-Complier Universe:	No
Significant Non-Complier With a Compliance Schedule Universe:	No
Financial Assurance Required:	Not reported
Handler Date of Last Change:	20190221
Recognized Trader-Importer:	No
Recognized Trader-Exporter:	No
Importer of Spent Lead Acid Batteries:	No
Exporter of Spent Lead Acid Batteries:	No
Recycler Activity Without Storage:	No
Manifest Broker:	No
Sub-Part P Indicator:	No

Map ID
Direction
Distance
Elevation

MAP FINDINGS

Site

Database(s)

EDR ID Number
EPA ID Number

BUSH TERMINAL - NEW YORK CITY ECONOMIC DEVELOPMENT CORP NYCE (Continued)

1000238631

Hazardous Waste Summary:

Waste Code: X002
Waste Description: Not Defined

Handler - Owner Operator:

Owner/Operator Indicator: Owner
Owner/Operator Name: NEW YORK CITY ECONOMIC DEVELOPMENT CORP
Legal Status: Municipal
Date Became Current: Not reported
Date Ended Current: Not reported
Owner/Operator Address: 110 WILLIAM ST
Owner/Operator City,State,Zip: NEW YORK, NY 10038
Owner/Operator Telephone: 212-312-3800
Owner/Operator Telephone Ext: Not reported
Owner/Operator Fax: 212-312-3919
Owner/Operator Email: OPERATIONS@EDC.NYC

Owner/Operator Indicator: Owner
Owner/Operator Name: OWNERNAME
Legal Status: Private
Date Became Current: Not reported
Date Ended Current: Not reported
Owner/Operator Address: NOT REQUIRED
Owner/Operator City,State,Zip: NOT REQUIRED, WY 99999
Owner/Operator Telephone: 212-555-1212
Owner/Operator Telephone Ext: Not reported
Owner/Operator Fax: Not reported
Owner/Operator Email: Not reported

Owner/Operator Indicator: Operator
Owner/Operator Name: NEW YORK CITY ECONOMIC DEVELOPMENT CORP
Legal Status: Municipal
Date Became Current: Not reported
Date Ended Current: Not reported
Owner/Operator Address: 110 WILLIAM ST
Owner/Operator City,State,Zip: NEW YORK, NY 10038
Owner/Operator Telephone: 212-312-3800
Owner/Operator Telephone Ext: Not reported
Owner/Operator Fax: 212-312-3919
Owner/Operator Email: OPERATIONS@EDC.NYC

Owner/Operator Indicator: Operator
Owner/Operator Name: OWNERNAME
Legal Status: Private
Date Became Current: Not reported
Date Ended Current: Not reported
Owner/Operator Address: NOT REQUIRED
Owner/Operator City,State,Zip: NOT REQUIRED, WY 99999
Owner/Operator Telephone: 212-555-1212
Owner/Operator Telephone Ext: Not reported
Owner/Operator Fax: Not reported
Owner/Operator Email: Not reported

Owner/Operator Indicator: Owner
Owner/Operator Name: OWNERNAME
Legal Status: Private

Map ID
Direction
Distance
Elevation

MAP FINDINGS

Site

Database(s)

EDR ID Number
EPA ID Number

BUSH TERMINAL - NEW YORK CITY ECONOMIC DEVELOPMENT CORP NYCE (Continued)

1000238631

Date Became Current: Not reported
Date Ended Current: Not reported
Owner/Operator Address: NOT REQUIRED
Owner/Operator City,State,Zip: NOT REQUIRED, WY 99999
Owner/Operator Telephone: 212-555-1212
Owner/Operator Telephone Ext: Not reported
Owner/Operator Fax: Not reported
Owner/Operator Email: Not reported

Historic Generators:

Receive Date: 20060101
Handler Name: BUSH TERMINAL PORTS & TERMINAL
Federal Waste Generator Description: Not a generator, verified
State District Owner: NY
Large Quantity Handler of Universal Waste: No
Recognized Trader Importer: No
Recognized Trader Exporter: No
Spent Lead Acid Battery Importer: No
Spent Lead Acid Battery Exporter: No
Current Record: No
Non Storage Recycler Activity: Not reported
Electronic Manifest Broker: Not reported

Receive Date: 20070101
Handler Name: BUSH TERMINAL PORTS & TERMINAL
Federal Waste Generator Description: Not a generator, verified
State District Owner: NY
Large Quantity Handler of Universal Waste: No
Recognized Trader Importer: No
Recognized Trader Exporter: No
Spent Lead Acid Battery Importer: No
Spent Lead Acid Battery Exporter: No
Current Record: No
Non Storage Recycler Activity: Not reported
Electronic Manifest Broker: Not reported

Receive Date: 19850607
Handler Name: BUSH TERMINAL PORTS & TERMINAL
Federal Waste Generator Description: Not a generator, verified
State District Owner: NY
Large Quantity Handler of Universal Waste: No
Recognized Trader Importer: No
Recognized Trader Exporter: No
Spent Lead Acid Battery Importer: No
Spent Lead Acid Battery Exporter: No
Current Record: No
Non Storage Recycler Activity: Not reported
Electronic Manifest Broker: Not reported

Receive Date: 20190213
Handler Name: BUSH TERMINAL - NEW YORK CITY ECONOMIC DEVELOPMENT CORP NYCEDC
Federal Waste Generator Description: Large Quantity Generator
State District Owner: NY
Large Quantity Handler of Universal Waste: No
Recognized Trader Importer: No
Recognized Trader Exporter: No
Spent Lead Acid Battery Importer: No

Map ID
 Direction
 Distance
 Elevation

MAP FINDINGS

Site

Database(s)

EDR ID Number
 EPA ID Number

BUSH TERMINAL - NEW YORK CITY ECONOMIC DEVELOPMENT CORP NYCE (Continued)

1000238631

Spent Lead Acid Battery Exporter: No
 Current Record: Yes
 Non Storage Recycler Activity: No
 Electronic Manifest Broker: No

List of NAICS Codes and Descriptions:

NAICS Code: 531190
 NAICS Description: LESSORS OF OTHER REAL ESTATE PROPERTY

Facility Has Received Notices of Violations:

Violations: No Violations Found

Evaluation Action Summary:

Evaluations: No Evaluations Found

**W208
 SW
 1/8-1/4
 0.200 mi.
 1055 ft.**

**FORMER EAST COAST INDUSTRIAL UNIFORM
 35, 43 AND 49 SKILLMAN STREET
 BROOKLYN, NY 11205**

**NY INST CONTROL S116041517
 N/A**

Site 3 of 4 in cluster W

**Relative:
 Higher
 Actual:
 6 ft.**

INST CONTROL:

Name: FORMER EAST COAST INDUSTRIAL UNIFORM
 Address: 35, 43 AND 49 SKILLMAN STREET
 City,State,Zip: BROOKLYN, NY 11205
 Site Code: 458025
 Control Name: Ground Water Use Restriction
 HW Code: C224156
 Control Code: 08
 Control Type: INST
 Dt record added: 12/04/2013
 Dt rec updated: 12/31/2021
 Updated By: SNBOLLER
 Site Code: 458025
 Site Description: "Location: The Former East Coast Industrial Uniform Site is located in the City of New York, Borough of Brooklyn (Kings County) at 35, 43 and 49 (formerly 39) Skillman Street. It is currently identified as Section 7, Block 1886, Lots 10, 11 and 12 on the NYC tax map. Site Features: The site was vacant and was formerly developed with three attached buildings and a parking area. The site is now occupied by three new 6-story residential apartment buildings. Each building consists of 16 apartments with a mix of 3, 4 and 5 bedroom units to better serve the needs of the community. Each building features a full basement level with utility rooms, residential living space, and 8-9 parking spaces and outdoor recreation areas on the roof. Current Zoning/Uses: The site has historically been zoned for light industrial/commercial applications. In 2001, the area was rezoned as a Special Mixed Use district (MX4) which added an R-6A residential zoning to the area. The surrounding land use includes 3 new multi-family residential buildings to the east, four new multi-family residential buildings and a vacant commercial building to the west, older multi-family walk up style buildings to the south and a community/office building to the north. Past Use of the Site: The Site was developed prior to 1887 with a Brooklyn Union Gas Gasometer (gas holder) in the northern third of the property and multiple

MAP FINDINGS

FORMER EAST COAST INDUSTRIAL UNIFORM (Continued)

S116041517

residential homes and stores on the southern portion. The holder was operated solely as a gas distribution holder; no gas production facilities were present. By 1935, the holder was removed and the northern section was vacant until approximately 1941 when it was a parking lot and then a furniture/framing company. From 1974 to 2008, East Coast Industrial Uniform, an industrial dry-cleaning operation, was operating on the site. There are several concrete lined trenches cut through the southeast end of the building which were likely used to contain wash water from numerous washing machines prior to discharge through the small aboveground oil water separator located in the southeast corner and finally to public sewer. An abandoned-in-place underground storage tank is located near the roll-up gate entrance to the building. The underground storage tank (UST) is believed to be the 3,000-gallon No. 2 fuel oil tank identified on the NYSDEC PBS database. The UST was subsequently removed as part of the IRM. Site Geology and Hydrogeology: Subsurface soils at the Site consist of brown sand with some gravel to approximately 15 feet below grade. Native fine brown sand with a trace amount of silt is present immediately below this layer. The water table is approximately 20 feet below grade and groundwater flows generally to the west-northwest. "

Env Problem: "Nature and Extent of Contamination Prior to Remediation: Based on the results of the Remedial Investigation, known contaminants including volatile organic compounds (VOCs) consisting primarily of petroleum compounds and chlorinated solvents, semi-volatile organic compounds (SVOCs) and metals are presented in the subsurface. These contaminants are impacting soil, groundwater and soil vapor. Groundwater - Petroleum VOCs and chlorinated VOCs were reported in groundwater above TOGS standards. For example, 1,2,4-trimethylbenzene was detected at a maximum concentration of 290 ppb (standard is 5 ppb). Tetrachloroethene (PCE) was detected at a maximum concentration of 540 ppb (standard is 5 ppb). Trichloroethene (TCE) was detected at a maximum concentration of 53 ppb (standard is 5 ppb). Soil - Petroleum VOCs were detected in soil above their corresponding NYSDEC Part 375.6 unrestricted soil cleanup objectives (UUSCOs). For example, 1,2,4-trimethylbenzene was detected at a maximum concentration of 16 ppm (UUSCO is 3.6 ppm). Naphthalene was detected at a maximum concentration of 18 ppm (UUSCO is 12 ppm). Soil Vapor Elevated concentrations of several chlorinated VOCs were detected on the site. For example, PCE was detected at a maximum concentration of 3,510 ug/m³ and TCE was detected at 687 ug/m³. Significant Threat: NYSDEC and NYSDOH determined that this site does not pose a significant threat to human health or the environment. Post Remediation: Remediation at the site has been completed. Remedial actions have successfully achieved soil cleanup objectives for commercial use. Residual contamination in the soil, groundwater, and sediment is being managed under a Site Management Plan."

Health Problem: "Measures are in place to control the potential for coming in contact with subsurface soil and groundwater contamination remaining on the site. People are not drinking the contaminated groundwater because the area is served by a public water supply that is not affected by this contamination."

Dump: False
Structure: False
Lagoon: False
Landfill: False
Pond: False

Map ID
Direction
Distance
Elevation

MAP FINDINGS

Site

Database(s)

EDR ID Number
EPA ID Number

FORMER EAST COAST INDUSTRIAL UNIFORM (Continued)

S116041517

Disp Start: Not reported
Disp Term: Not reported
Lat/Long: Not reported
Dell: Not reported
Record Add: 2011-11-17 11:55:00
Record Upd: 2013-12-04 13:09:00
Updated By: snboller
Own Op: Document Repository
Sub Type: NNN
Owner Name: Not reported
Owner Company: Marcy Library
Owner Address: 617 DeKalb Ave. (at Nostrand Ave.)
Owner Addr2: Not reported
Owner City,St,Zip:Brooklyn, NY 11216
Owner Country: United States of America
Own Op: 1
Sub Type: 03
Owner Name: Zelig Weiss
Owner Company: 39 Skillman Street LLC
Owner Address: 266 Broadway, Suite 301
Owner Addr2: Not reported
Owner City,St,Zip:Brooklyn, NY 11211
Owner Country: United States of America
Own Op: 6
Sub Type: P03
Owner Name: Zelig Weiss
Owner Company: 39 Skillman Street LLC
Owner Address: 266 Broadway, Suite 301
Owner Addr2: Not reported
Owner City,St,Zip:Brooklyn, NY 11211
Owner Country: United States of America
HW Code: C224156
Waste Type: MERCURY
Waste Quantity: UNKNOWN
Waste Code: Not reported
HW Code: C224156
Waste Type: ETHENE, 1,2, Cis-Dichloro
Waste Quantity: UNKNOWN
Waste Code: Not reported
HW Code: C224156
Waste Type: TRICHLOROETHENE (TCE)
Waste Quantity: UNKNOWN
Waste Code: Not reported
HW Code: C224156
Waste Type: NAPHTHALENE
Waste Quantity: UNKNOWN
Waste Code: Not reported
HW Code: C224156
Waste Type: LEAD
Waste Quantity: UNKNOWN
Waste Code: Not reported
HW Code: C224156
Waste Type: TETRACHLOROETHYLENE (PCE)
Waste Quantity: UNKNOWN
Waste Code: Not reported
HW Code: C224156
Waste Type: 1,2,4-TRIMETHYLBENZENE

Map ID
Direction
Distance
Elevation

MAP FINDINGS

Site

Database(s)

EDR ID Number
EPA ID Number

FORMER EAST COAST INDUSTRIAL UNIFORM (Continued)

S116041517

Waste Quantity: UNKNOWN
Waste Code: Not reported
HW Code: C224156
Waste Type: XYLENE (MIXED)
Waste Quantity: UNKNOWN
Waste Code: Not reported
HW Code: C224156
Waste Type: BENZENE
Waste Quantity: UNKNOWN
Waste Code: Not reported
HW Code: C224156
Waste Type: tetrachloroethene (PCE)
Waste Quantity: UNKNOWN
Waste Code: Not reported
HW Code: C224156
Waste Type: cis-1,2-Dichloroethene
Waste Quantity: UNKNOWN
Waste Code: Not reported
Crossref ID: C224156-03-12
Cross Ref Type Code:
Cross Ref Type: Agreement/Consent Order Number
Record Added Date: 2013-12-04 13:08:00
Record Updated: 2013-12-04 13:08:00
Updated By: snboller
Crossref ID: 2013000503181
Cross Ref Type Code:
Cross Ref Type: County Recording Identifier
Record Added Date: 2013-12-09 12:24:00
Record Updated: 2013-12-09 12:24:00
Updated By: snboller
Crossref ID: 1108026
Cross Ref Type Code:
Cross Ref Type: Spill No.
Record Added Date: 2016-05-09 13:44:00
Record Updated: 2016-05-09 13:44:00
Updated By: snboller
Crossref ID: 224068
Cross Ref Type Code:
Cross Ref Type: HW Site ID
Record Added Date: 2011-11-17 09:19:00
Record Updated: 2011-11-17 09:19:00
Updated By: BXANDERS
Crossref ID: C224068
Cross Ref Type Code:
Cross Ref Type: BCP Site ID
Record Added Date: 2011-11-17 09:20:00
Record Updated: 2011-11-17 09:20:00
Updated By: BXANDERS

Name: FORMER EAST COAST INDUSTRIAL UNIFORM
Address: 35, 43 AND 49 SKILLMAN STREET
City,State,Zip: BROOKLYN, NY 11205
Site Code: 458025
Control Name: O&M Plan
HW Code: C224156
Control Code: 33
Control Type: INST

Map ID
Direction
Distance
Elevation

MAP FINDINGS

Site

Database(s)

EDR ID Number
EPA ID Number

FORMER EAST COAST INDUSTRIAL UNIFORM (Continued)

S116041517

Dt record added: 12/04/2013

Dt rec updated: 12/31/2021

Updated By: SNBOLLER

Site Code: 458025

Site Description: "Location: The Former East Coast Industrial Uniform Site is located in the City of New York, Borough of Brooklyn (Kings County) at 35, 43 and 49 (formerly 39) Skillman Street. It is currently identified as Section 7, Block 1886, Lots 10, 11 and 12 on the NYC tax map. Site Features: The site was vacant and was formerly developed with three attached buildings and a parking area. The site is now occupied by three new 6-story residential apartment buildings. Each building consists of 16 apartments with a mix of 3, 4 and 5 bedroom units to better serve the needs of the community. Each building features a full basement level with utility rooms, residential living space, and 8-9 parking spaces and outdoor recreation areas on the roof. Current Zoning/Uses: The site has historically been zoned for light industrial/commercial applications. In 2001, the area was rezoned as a Special Mixed Use district (MX4) which added an R-6A residential zoning to the area. The surrounding land use includes 3 new multi-family residential buildings to the east, four new multi-family residential buildings and a vacant commercial building to the west, older multi-family walk up style buildings to the south and a community/office building to the north. Past Use of the Site: The Site was developed prior to 1887 with a Brooklyn Union Gas Gasometer (gas holder) in the northern third of the property and multiple residential homes and stores on the southern portion. The holder was operated solely as a gas distribution holder; no gas production facilities were present. By 1935, the holder was removed and the northern section was vacant until approximately 1941 when it was a parking lot and then a furniture/framing company. From 1974 to 2008, East Coast Industrial Uniform, an industrial dry-cleaning operation, was operating on the site. There are several concrete lined trenches cut through the southeast end of the building which were likely used to contain wash water from numerous washing machines prior to discharge through the small aboveground oil water separator located in the southeast corner and finally to public sewer. An abandoned-in-place underground storage tank is located near the roll-up gate entrance to the building. The underground storage tank (UST) is believed to be the 3,000-gallon No. 2 fuel oil tank identified on the NYSDEC PBS database. The UST was subsequently removed as part of the IRM. Site Geology and Hydrogeology: Subsurface soils at the Site consist of brown sand with some gravel to approximately 15 feet below grade. Native fine brown sand with a trace amount of silt is present immediately below this layer. The water table is approximately 20 feet below grade and groundwater flows generally to the west-northwest. "

Env Problem: "Nature and Extent of Contamination Prior to Remediation: Based on the results of the Remedial Investigation, known contaminants including volatile organic compounds (VOCs) consisting primarily of petroleum compounds and chlorinated solvents, semi-volatile organic compounds (SVOCs) and metals are presented in the subsurface. These contaminants are impacting soil, groundwater and soil vapor. Groundwater - Petroleum VOCs and chlorinated VOCs were reported in groundwater above TOGS standards. For example, 1,2,4-trimethylbenzene was detected at a maximum concentration of 290 ppb (standard is 5 ppb). Tetrachloroethene (PCE) was detected at a maximum concentration of 540 ppb (standard is 5 ppb). Trichloroethene (TCE) was detected at

Map ID
Direction
Distance
Elevation

MAP FINDINGS

Site

Database(s)

EDR ID Number
EPA ID Number

FORMER EAST COAST INDUSTRIAL UNIFORM (Continued)

S116041517

a maximum concentration of 53 ppb (standard is 5 ppb). Soil - Petroleum VOCs were detected in soil above their corresponding NYSDEC Part 375.6 unrestricted soil cleanup objectives (UUSCOs). For example, 1,2,4-trimethylbenzene was detected at a maximum concentration of 16 ppm (UUSCO is 3.6 ppm). Naphthalene was detected at a maximum concentration of 18 ppm (UUSCO is 12 ppm). Soil Vapor Elevated concentrations of several chlorinated VOCs were detected on the site. For example, PCE was detected at a maximum concentration of 3,510 ug/m3 and TCE was detected at 687 ug/m3. Significant Threat: NYSDEC and NYSDOH determined that this site does not pose a significant threat to human health or the environment. Post Remediation: Remediation at the site has been completed. Remedial actions have successfully achieved soil cleanup objectives for commercial use. Residual contamination in the soil, groundwater, and sediment is being managed under a Site Management Plan."

Health Problem: "Measures are in place to control the potential for coming in contact with subsurface soil and groundwater contamination remaining on the site. People are not drinking the contaminated groundwater because the area is served by a public water supply that is not affected by this contamination."

Dump: False
Structure: False
Lagoon: False
Landfill: False
Pond: False
Disp Start: Not reported
Disp Term: Not reported
Lat/Long: Not reported
Dell: Not reported
Record Add: 2011-11-17 11:55:00
Record Upd: 2013-12-04 13:09:00
Updated By: snboller
Own Op: Document Repository
Sub Type: NNN
Owner Name: Not reported
Owner Company: Marcy Library
Owner Address: 617 DeKalb Ave. (at Nostrand Ave.)
Owner Addr2: Not reported
Owner City,St,Zip:Brooklyn, NY 11216
Owner Country: United States of America
Own Op: 1
Sub Type: 03
Owner Name: Zelig Weiss
Owner Company: 39 Skillman Street LLC
Owner Address: 266 Broadway, Suite 301
Owner Addr2: Not reported
Owner City,St,Zip:Brooklyn, NY 11211
Owner Country: United States of America
Own Op: 6
Sub Type: P03
Owner Name: Zelig Weiss
Owner Company: 39 Skillman Street LLC
Owner Address: 266 Broadway, Suite 301
Owner Addr2: Not reported
Owner City,St,Zip:Brooklyn, NY 11211
Owner Country: United States of America
HW Code: C224156

Map ID
Direction
Distance
Elevation

MAP FINDINGS

Site

Database(s)

EDR ID Number
EPA ID Number

FORMER EAST COAST INDUSTRIAL UNIFORM (Continued)

S116041517

Waste Type: MERCURY
Waste Quantity: UNKNOWN
Waste Code: Not reported
HW Code: C224156
Waste Type: ETHENE, 1,2, Cis-Dichloro
Waste Quantity: UNKNOWN
Waste Code: Not reported
HW Code: C224156
Waste Type: TRICHLOROETHENE (TCE)
Waste Quantity: UNKNOWN
Waste Code: Not reported
HW Code: C224156
Waste Type: NAPHTHALENE
Waste Quantity: UNKNOWN
Waste Code: Not reported
HW Code: C224156
Waste Type: LEAD
Waste Quantity: UNKNOWN
Waste Code: Not reported
HW Code: C224156
Waste Type: TETRACHLOROETHYLENE (PCE)
Waste Quantity: UNKNOWN
Waste Code: Not reported
HW Code: C224156
Waste Type: 1,2,4-TRIMETHYLBENZENE
Waste Quantity: UNKNOWN
Waste Code: Not reported
HW Code: C224156
Waste Type: XYLENE (MIXED)
Waste Quantity: UNKNOWN
Waste Code: Not reported
HW Code: C224156
Waste Type: BENZENE
Waste Quantity: UNKNOWN
Waste Code: Not reported
HW Code: C224156
Waste Type: tetrachloroethene (PCE)
Waste Quantity: UNKNOWN
Waste Code: Not reported
HW Code: C224156
Waste Type: cis-1,2-Dichloroethene
Waste Quantity: UNKNOWN
Waste Code: Not reported
Crossref ID: C224156-03-12
Cross Ref Type Code:
Cross Ref Type: Agreement/Consent Order Number
Record Added Date: 2013-12-04 13:08:00
Record Updated: 2013-12-04 13:08:00
Updated By: snboller
Crossref ID: 2013000503181
Cross Ref Type Code:
Cross Ref Type: County Recording Identifier
Record Added Date: 2013-12-09 12:24:00
Record Updated: 2013-12-09 12:24:00
Updated By: snboller
Crossref ID: 1108026
Cross Ref Type Code:

Map ID
Direction
Distance
Elevation

MAP FINDINGS

Site

Database(s)

EDR ID Number
EPA ID Number

FORMER EAST COAST INDUSTRIAL UNIFORM (Continued)

S116041517

Cross Ref Type: Spill No.
Record Added Date: 2016-05-09 13:44:00
Record Updated: 2016-05-09 13:44:00
Updated By: snboller
Crossref ID: 224068
Cross Ref Type Code:
Cross Ref Type: HW Site ID
Record Added Date: 2011-11-17 09:19:00
Record Updated: 2011-11-17 09:19:00
Updated By: BXANDERS
Crossref ID: C224068
Cross Ref Type Code:
Cross Ref Type: BCP Site ID
Record Added Date: 2011-11-17 09:20:00
Record Updated: 2011-11-17 09:20:00
Updated By: BXANDERS

Name: FORMER EAST COAST INDUSTRIAL UNIFORM
Address: 35, 43 AND 49 SKILLMAN STREET
City,State,Zip: BROOKLYN, NY 11205
Site Code: 458025
Control Name: Environmental Easement
HW Code: C224156
Control Code: J
Control Type: INST
Dt record added: 12/04/2013
Dt rec updated: 12/31/2021
Updated By: SNBOLLER
Site Code: 458025

Site Description: "Location: The Former East Coast Industrial Uniform Site is located in the City of New York, Borough of Brooklyn (Kings County) at 35, 43 and 49 (formerly 39) Skillman Street. It is currently identified as Section 7, Block 1886, Lots 10, 11 and 12 on the NYC tax map. Site Features: The site was vacant and was formerly developed with three attached buildings and a parking area. The site is now occupied by three new 6-story residential apartment buildings. Each building consists of 16 apartments with a mix of 3, 4 and 5 bedroom units to better serve the needs of the community. Each building features a full basement level with utility rooms, residential living space, and 8-9 parking spaces and outdoor recreation areas on the roof. Current Zoning/Uses: The site has historically been zoned for light industrial/commercial applications. In 2001, the area was rezoned as a Special Mixed Use district (MX4) which added an R-6A residential zoning to the area. The surrounding land use includes 3 new multi-family residential buildings to the east, four new multi-family residential buildings and a vacant commercial building to the west, older multi-family walk up style buildings to the south and a community/office building to the north. Past Use of the Site: The Site was developed prior to 1887 with a Brooklyn Union Gas Gasometer (gas holder) in the northern third of the property and multiple residential homes and stores on the southern portion. The holder was operated solely as a gas distribution holder; no gas production facilities were present. By 1935, the holder was removed and the northern section was vacant until approximately 1941 when it was a parking lot and then a furniture/framing company. From 1974 to 2008, East Coast Industrial Uniform, an industrial dry-cleaning operation, was operating on the site. There are several concrete lined trenches

Map ID
Direction
Distance
Elevation

MAP FINDINGS

Site

Database(s)

EDR ID Number
EPA ID Number

FORMER EAST COAST INDUSTRIAL UNIFORM (Continued)

S116041517

cut through the southeast end of the building which were likely used to contain wash water from numerous washing machines prior to discharge through the small aboveground oil water separator located in the southeast corner and finally to public sewer. An abandoned-in-place underground storage tank is located near the roll-up gate entrance to the building. The underground storage tank (UST) is believed to be the 3,000-gallon No. 2 fuel oil tank identified on the NYSDEC PBS database. The UST was subsequently removed as part of the IRM. Site Geology and Hydrogeology: Subsurface soils at the Site consist of brown sand with some gravel to approximately 15 feet below grade. Native fine brown sand with a trace amount of silt is present immediately below this layer. The water table is approximately 20 feet below grade and groundwater flows generally to the west-northwest. "

Env Problem: "Nature and Extent of Contamination Prior to Remediation: Based on the results of the Remedial Investigation, known contaminants including volatile organic compounds (VOCs) consisting primarily of petroleum compounds and chlorinated solvents, semi-volatile organic compounds (SVOCs) and metals are presented in the subsurface. These contaminants are impacting soil, groundwater and soil vapor. Groundwater - Petroleum VOCs and chlorinated VOCs were reported in groundwater above TOGS standards. For example, 1,2,4-trimethylbenzene was detected at a maximum concentration of 290 ppb (standard is 5 ppb). Tetrachloroethene (PCE) was detected at a maximum concentration of 540 ppb (standard is 5 ppb). Trichloroethene (TCE) was detected at a maximum concentration of 53 ppb (standard is 5 ppb). Soil - Petroleum VOCs were detected in soil above their corresponding NYSDEC Part 375.6 unrestricted soil cleanup objectives (UUSCOs). For example, 1,2,4-trimethylbenzene was detected at a maximum concentration of 16 ppm (UUSCO is 3.6 ppm). Naphthalene was detected at a maximum concentration of 18 ppm (UUSCO is 12 ppm). Soil Vapor Elevated concentrations of several chlorinated VOCs were detected on the site. For example, PCE was detected at a maximum concentration of 3,510 ug/m3 and TCE was detected at 687 ug/m3. Significant Threat: NYSDEC and NYSDOH determined that this site does not pose a significant threat to human health or the environment. Post Remediation: Remediation at the site has been completed. Remedial actions have successfully achieved soil cleanup objectives for commercial use. Residual contamination in the soil, groundwater, and sediment is being managed under a Site Management Plan."

Health Problem: "Measures are in place to control the potential for coming in contact with subsurface soil and groundwater contamination remaining on the site. People are not drinking the contaminated groundwater because the area is served by a public water supply that is not affected by this contamination."

Dump: False
Structure: False
Lagoon: False
Landfill: False
Pond: False
Disp Start: Not reported
Disp Term: Not reported
Lat/Long: Not reported
Dell: Not reported
Record Add: 2011-11-17 11:55:00
Record Upd: 2013-12-04 13:09:00
Updated By: snboller

Map ID
Direction
Distance
Elevation

MAP FINDINGS

Site

Database(s)

EDR ID Number
EPA ID Number

FORMER EAST COAST INDUSTRIAL UNIFORM (Continued)

S116041517

Own Op: Document Repository
Sub Type: NNN
Owner Name: Not reported
Owner Company: Marcy Library
Owner Address: 617 DeKalb Ave. (at Nostrand Ave.)
Owner Addr2: Not reported
Owner City,St,Zip:Brooklyn, NY 11216
Owner Country: United States of America
Own Op: 1
Sub Type: 03
Owner Name: Zelig Weiss
Owner Company: 39 Skillman Street LLC
Owner Address: 266 Broadway, Suite 301
Owner Addr2: Not reported
Owner City,St,Zip:Brooklyn, NY 11211
Owner Country: United States of America
Own Op: 6
Sub Type: P03
Owner Name: Zelig Weiss
Owner Company: 39 Skillman Street LLC
Owner Address: 266 Broadway, Suite 301
Owner Addr2: Not reported
Owner City,St,Zip:Brooklyn, NY 11211
Owner Country: United States of America
HW Code: C224156
Waste Type: MERCURY
Waste Quantity: UNKNOWN
Waste Code: Not reported
HW Code: C224156
Waste Type: ETHENE, 1,2, Cis-Dichloro
Waste Quantity: UNKNOWN
Waste Code: Not reported
HW Code: C224156
Waste Type: TRICHLOROETHENE (TCE)
Waste Quantity: UNKNOWN
Waste Code: Not reported
HW Code: C224156
Waste Type: NAPHTHALENE
Waste Quantity: UNKNOWN
Waste Code: Not reported
HW Code: C224156
Waste Type: LEAD
Waste Quantity: UNKNOWN
Waste Code: Not reported
HW Code: C224156
Waste Type: TETRACHLOROETHYLENE (PCE)
Waste Quantity: UNKNOWN
Waste Code: Not reported
HW Code: C224156
Waste Type: 1,2,4-TRIMETHYLBENZENE
Waste Quantity: UNKNOWN
Waste Code: Not reported
HW Code: C224156
Waste Type: XYLENE (MIXED)
Waste Quantity: UNKNOWN
Waste Code: Not reported
HW Code: C224156

Map ID
Direction
Distance
Elevation

MAP FINDINGS

Site

Database(s)

EDR ID Number
EPA ID Number

FORMER EAST COAST INDUSTRIAL UNIFORM (Continued)

S116041517

Waste Type: BENZENE
Waste Quantity: UNKNOWN
Waste Code: Not reported
HW Code: C224156
Waste Type: tetrachloroethene (PCE)
Waste Quantity: UNKNOWN
Waste Code: Not reported
HW Code: C224156
Waste Type: cis-1,2-Dichloroethene
Waste Quantity: UNKNOWN
Waste Code: Not reported
Crossref ID: C224156-03-12
Cross Ref Type Code:
Cross Ref Type: Agreement/Consent Order Number
Record Added Date: 2013-12-04 13:08:00
Record Updated: 2013-12-04 13:08:00
Updated By: snboller
Crossref ID: 2013000503181
Cross Ref Type Code:
Cross Ref Type: County Recording Identifier
Record Added Date: 2013-12-09 12:24:00
Record Updated: 2013-12-09 12:24:00
Updated By: snboller
Crossref ID: 1108026
Cross Ref Type Code:
Cross Ref Type: Spill No.
Record Added Date: 2016-05-09 13:44:00
Record Updated: 2016-05-09 13:44:00
Updated By: snboller
Crossref ID: 224068
Cross Ref Type Code:
Cross Ref Type: HW Site ID
Record Added Date: 2011-11-17 09:19:00
Record Updated: 2011-11-17 09:19:00
Updated By: BXANDERS
Crossref ID: C224068
Cross Ref Type Code:
Cross Ref Type: BCP Site ID
Record Added Date: 2011-11-17 09:20:00
Record Updated: 2011-11-17 09:20:00
Updated By: BXANDERS

Name: FORMER EAST COAST INDUSTRIAL UNIFORM
Address: 35, 43 AND 49 SKILLMAN STREET
City,State,Zip: BROOKLYN, NY 11205
Site Code: 458025
Control Name: Monitoring Plan
HW Code: C224156
Control Code: 31
Control Type: INST
Dt record added: 12/04/2013
Dt rec updated: 12/31/2021
Updated By: SNBOLLER
Site Code: 458025
Site Description: "Location: The Former East Coast Industrial Uniform Site is located in the City of New York, Borough of Brooklyn (Kings County) at 35, 43 and 49 (formerly 39) Skillman Street. It is currently identified as

FORMER EAST COAST INDUSTRIAL UNIFORM (Continued)

S116041517

Section 7, Block 1886, Lots 10, 11 and 12 on the NYC tax map. Site Features: The site was vacant and was formerly developed with three attached buildings and a parking area. The site is now occupied by three new 6-story residential apartment buildings. Each building consists of 16 apartments with a mix of 3, 4 and 5 bedroom units to better serve the needs of the community. Each building features a full basement level with utility rooms, residential living space, and 8-9 parking spaces and outdoor recreation areas on the roof. Current Zoning/Uses: The site has historically been zoned for light industrial/commercial applications. In 2001, the area was rezoned as a Special Mixed Use district (MX4) which added an R-6A residential zoning to the area. The surrounding land use includes 3 new multi-family residential buildings to the east, four new multi-family residential buildings and a vacant commercial building to the west, older multi-family walk up style buildings to the south and a community/office building to the north. Past Use of the Site: The Site was developed prior to 1887 with a Brooklyn Union Gas Gasometer (gas holder) in the northern third of the property and multiple residential homes and stores on the southern portion. The holder was operated solely as a gas distribution holder; no gas production facilities were present. By 1935, the holder was removed and the northern section was vacant until approximately 1941 when it was a parking lot and then a furniture/framing company. From 1974 to 2008, East Coast Industrial Uniform, an industrial dry-cleaning operation, was operating on the site. There are several concrete lined trenches cut through the southeast end of the building which were likely used to contain wash water from numerous washing machines prior to discharge through the small aboveground oil water separator located in the southeast corner and finally to public sewer. An abandoned-in-place underground storage tank is located near the roll-up gate entrance to the building. The underground storage tank (UST) is believed to be the 3,000-gallon No. 2 fuel oil tank identified on the NYSDEC PBS database. The UST was subsequently removed as part of the IRM. Site Geology and Hydrogeology: Subsurface soils at the Site consist of brown sand with some gravel to approximately 15 feet below grade. Native fine brown sand with a trace amount of silt is present immediately below this layer. The water table is approximately 20 feet below grade and groundwater flows generally to the west-northwest. "

Env Problem:

"Nature and Extent of Contamination Prior to Remediation: Based on the results of the Remedial Investigation, known contaminants including volatile organic compounds (VOCs) consisting primarily of petroleum compounds and chlorinated solvents, semi-volatile organic compounds (SVOCs) and metals are presented in the subsurface. These contaminants are impacting soil, groundwater and soil vapor. Groundwater - Petroleum VOCs and chlorinated VOCs were reported in groundwater above TOGS standards. For example, 1,2,4-trimethylbenzene was detected at a maximum concentration of 290 ppb (standard is 5 ppb). Tetrachloroethene (PCE) was detected at a maximum concentration of 540 ppb (standard is 5 ppb). Trichloroethene (TCE) was detected at a maximum concentration of 53 ppb (standard is 5 ppb). Soil - Petroleum VOCs were detected in soil above their corresponding NYSDEC Part 375.6 unrestricted soil cleanup objectives (UUSCOs). For example, 1,2,4-trimethylbenzene was detected at a maximum concentration of 16 ppm (UUSCO is 3.6 ppm). Naphthalene was detected at a maximum concentration of 18 ppm (UUSCO is 12 ppm). Soil Vapor Elevated concentrations of several chlorinated VOCs were detected on

Map ID
Direction
Distance
Elevation

MAP FINDINGS

Site

Database(s)

EDR ID Number
EPA ID Number

FORMER EAST COAST INDUSTRIAL UNIFORM (Continued)

S116041517

the site. For example, PCE was detected at a maximum concentration of 3,510 ug/m3 and TCE was detected at 687 ug/m3. Significant Threat: NYSDEC and NYSDOH determined that this site does not pose a significant threat to human health or the environment. Post Remediation: Remediation at the site has been completed. Remedial actions have successfully achieved soil cleanup objectives for commercial use. Residual contamination in the soil, groundwater, and sediment is being managed under a Site Management Plan."

Health Problem: "Measures are in place to control the potential for coming in contact with subsurface soil and groundwater contamination remaining on the site. People are not drinking the contaminated groundwater because the area is served by a public water supply that is not affected by this contamination."

Dump: False
Structure: False
Lagoon: False
Landfill: False
Pond: False
Disp Start: Not reported
Disp Term: Not reported
Lat/Long: Not reported
Dell: Not reported
Record Add: 2011-11-17 11:55:00
Record Upd: 2013-12-04 13:09:00
Updated By: snboller
Own Op: Document Repository
Sub Type: NNN
Owner Name: Not reported
Owner Company: Marcy Library
Owner Address: 617 DeKalb Ave. (at Nostrand Ave.)
Owner Addr2: Not reported
Owner City,St,Zip:Brooklyn, NY 11216
Owner Country: United States of America
Own Op: 1
Sub Type: 03
Owner Name: Zelig Weiss
Owner Company: 39 Skillman Street LLC
Owner Address: 266 Broadway, Suite 301
Owner Addr2: Not reported
Owner City,St,Zip:Brooklyn, NY 11211
Owner Country: United States of America
Own Op: 6
Sub Type: P03
Owner Name: Zelig Weiss
Owner Company: 39 Skillman Street LLC
Owner Address: 266 Broadway, Suite 301
Owner Addr2: Not reported
Owner City,St,Zip:Brooklyn, NY 11211
Owner Country: United States of America
HW Code: C224156
Waste Type: MERCURY
Waste Quantity: UNKNOWN
Waste Code: Not reported
HW Code: C224156
Waste Type: ETHENE, 1,2, Cis-Dichloro
Waste Quantity: UNKNOWN
Waste Code: Not reported

Map ID
Direction
Distance
Elevation

MAP FINDINGS

Site

Database(s)

EDR ID Number
EPA ID Number

FORMER EAST COAST INDUSTRIAL UNIFORM (Continued)

S116041517

HW Code: C224156
Waste Type: TRICHLOROETHENE (TCE)
Waste Quantity: UNKNOWN
Waste Code: Not reported
HW Code: C224156
Waste Type: NAPHTHALENE
Waste Quantity: UNKNOWN
Waste Code: Not reported
HW Code: C224156
Waste Type: LEAD
Waste Quantity: UNKNOWN
Waste Code: Not reported
HW Code: C224156
Waste Type: TETRACHLOROETHYLENE (PCE)
Waste Quantity: UNKNOWN
Waste Code: Not reported
HW Code: C224156
Waste Type: 1,2,4-TRIMETHYLBENZENE
Waste Quantity: UNKNOWN
Waste Code: Not reported
HW Code: C224156
Waste Type: XYLENE (MIXED)
Waste Quantity: UNKNOWN
Waste Code: Not reported
HW Code: C224156
Waste Type: BENZENE
Waste Quantity: UNKNOWN
Waste Code: Not reported
HW Code: C224156
Waste Type: tetrachloroethene (PCE)
Waste Quantity: UNKNOWN
Waste Code: Not reported
HW Code: C224156
Waste Type: cis-1,2-Dichloroethene
Waste Quantity: UNKNOWN
Waste Code: Not reported
Crossref ID: C224156-03-12
Cross Ref Type Code:
Cross Ref Type: Agreement/Consent Order Number
Record Added Date: 2013-12-04 13:08:00
Record Updated: 2013-12-04 13:08:00
Updated By: snboller
Crossref ID: 2013000503181
Cross Ref Type Code:
Cross Ref Type: County Recording Identifier
Record Added Date: 2013-12-09 12:24:00
Record Updated: 2013-12-09 12:24:00
Updated By: snboller
Crossref ID: 1108026
Cross Ref Type Code:
Cross Ref Type: Spill No.
Record Added Date: 2016-05-09 13:44:00
Record Updated: 2016-05-09 13:44:00
Updated By: snboller
Crossref ID: 224068
Cross Ref Type Code:
Cross Ref Type: HW Site ID

Map ID
Direction
Distance
Elevation

MAP FINDINGS

Site

Database(s)

EDR ID Number
EPA ID Number

FORMER EAST COAST INDUSTRIAL UNIFORM (Continued)

S116041517

Record Added Date: 2011-11-17 09:19:00
Record Updated: 2011-11-17 09:19:00
Updated By: BXANDERS
Crossref ID: C224068
Cross Ref Type Code:
Cross Ref Type: BCP Site ID
Record Added Date: 2011-11-17 09:20:00
Record Updated: 2011-11-17 09:20:00
Updated By: BXANDERS

Name: FORMER EAST COAST INDUSTRIAL UNIFORM
Address: 35, 43 AND 49 SKILLMAN STREET
City,State,Zip: BROOKLYN, NY 11205
Site Code: 458025
Control Name: Site Management Plan
HW Code: C224156
Control Code: 32
Control Type: INST
Dt record added: 12/04/2013
Dt rec updated: 12/31/2021
Updated By: SNBOLLER
Site Code: 458025
Site Description: "Location: The Former East Coast Industrial Uniform Site is located in the City of New York, Borough of Brooklyn (Kings County) at 35, 43 and 49 (formerly 39) Skillman Street. It is currently identified as Section 7, Block 1886, Lots 10, 11 and 12 on the NYC tax map. Site Features: The site was vacant and was formerly developed with three attached buildings and a parking area. The site is now occupied by three new 6-story residential apartment buildings. Each building consists of 16 apartments with a mix of 3, 4 and 5 bedroom units to better serve the needs of the community. Each building features a full basement level with utility rooms, residential living space, and 8-9 parking spaces and outdoor recreation areas on the roof. Current Zoning/Uses: The site has historically been zoned for light industrial/commercial applications. In 2001, the area was rezoned as a Special Mixed Use district (MX4) which added an R-6A residential zoning to the area. The surrounding land use includes 3 new multi-family residential buildings to the east, four new multi-family residential buildings and a vacant commercial building to the west, older multi-family walk up style buildings to the south and a community/office building to the north. Past Use of the Site: The Site was developed prior to 1887 with a Brooklyn Union Gas Gasometer (gas holder) in the northern third of the property and multiple residential homes and stores on the southern portion. The holder was operated solely as a gas distribution holder; no gas production facilities were present. By 1935, the holder was removed and the northern section was vacant until approximately 1941 when it was a parking lot and then a furniture/framing company. From 1974 to 2008, East Coast Industrial Uniform, an industrial dry-cleaning operation, was operating on the site. There are several concrete lined trenches cut through the southeast end of the building which were likely used to contain wash water from numerous washing machines prior to discharge through the small aboveground oil water separator located in the southeast corner and finally to public sewer. An abandoned-in-place underground storage tank is located near the roll-up gate entrance to the building. The underground storage tank (UST) is believed to be the 3,000-gallon No. 2 fuel oil tank

Map ID
Direction
Distance
Elevation

MAP FINDINGS

Site

Database(s)

EDR ID Number
EPA ID Number

FORMER EAST COAST INDUSTRIAL UNIFORM (Continued)

S116041517

identified on the NYSDEC PBS database. The UST was subsequently removed as part of the IRM. Site Geology and Hydrogeology: Subsurface soils at the Site consist of brown sand with some gravel to approximately 15 feet below grade. Native fine brown sand with a trace amount of silt is present immediately below this layer. The water table is approximately 20 feet below grade and groundwater flows generally to the west-northwest. "

Env Problem: "Nature and Extent of Contamination Prior to Remediation: Based on the results of the Remedial Investigation, known contaminants including volatile organic compounds (VOCs) consisting primarily of petroleum compounds and chlorinated solvents, semi-volatile organic compounds (SVOCs) and metals are presented in the subsurface. These contaminants are impacting soil, groundwater and soil vapor. Groundwater - Petroleum VOCs and chlorinated VOCs were reported in groundwater above TOGS standards. For example, 1,2,4-trimethylbenzene was detected at a maximum concentration of 290 ppb (standard is 5 ppb). Tetrachloroethene (PCE) was detected at a maximum concentration of 540 ppb (standard is 5 ppb). Trichloroethene (TCE) was detected at a maximum concentration of 53 ppb (standard is 5 ppb). Soil - Petroleum VOCs were detected in soil above their corresponding NYSDEC Part 375.6 unrestricted soil cleanup objectives (UUSCOs). For example, 1,2,4-trimethylbenzene was detected at a maximum concentration of 16 ppm (UUSCO is 3.6 ppm). Naphthalene was detected at a maximum concentration of 18 ppm (UUSCO is 12 ppm). Soil Vapor Elevated concentrations of several chlorinated VOCs were detected on the site. For example, PCE was detected at a maximum concentration of 3,510 ug/m3 and TCE was detected at 687 ug/m3. Significant Threat: NYSDEC and NYSDOH determined that this site does not pose a significant threat to human health or the environment. Post Remediation: Remediation at the site has been completed. Remedial actions have successfully achieved soil cleanup objectives for commercial use. Residual contamination in the soil, groundwater, and sediment is being managed under a Site Management Plan."

Health Problem: "Measures are in place to control the potential for coming in contact with subsurface soil and groundwater contamination remaining on the site. People are not drinking the contaminated groundwater because the area is served by a public water supply that is not affected by this contamination."

Dump: False
Structure: False
Lagoon: False
Landfill: False
Pond: False
Disp Start: Not reported
Disp Term: Not reported
Lat/Long: Not reported
Dell: Not reported
Record Add: 2011-11-17 11:55:00
Record Upd: 2013-12-04 13:09:00
Updated By: snboller
Own Op: Document Repository
Sub Type: NNN
Owner Name: Not reported
Owner Company: Marcy Library
Owner Address: 617 DeKalb Ave. (at Nostrand Ave.)
Owner Addr2: Not reported
Owner City,St,Zip:Brooklyn, NY 11216

Map ID
Direction
Distance
Elevation

MAP FINDINGS

Site

Database(s)

EDR ID Number
EPA ID Number

FORMER EAST COAST INDUSTRIAL UNIFORM (Continued)

S116041517

Owner Country: United States of America
Own Op: 1
Sub Type: 03
Owner Name: Zelig Weiss
Owner Company: 39 Skillman Street LLC
Owner Address: 266 Broadway, Suite 301
Owner Addr2: Not reported
Owner City,St,Zip:Brooklyn, NY 11211
Owner Country: United States of America
Own Op: 6
Sub Type: P03
Owner Name: Zelig Weiss
Owner Company: 39 Skillman Street LLC
Owner Address: 266 Broadway, Suite 301
Owner Addr2: Not reported
Owner City,St,Zip:Brooklyn, NY 11211
Owner Country: United States of America
HW Code: C224156
Waste Type: MERCURY
Waste Quantity: UNKNOWN
Waste Code: Not reported
HW Code: C224156
Waste Type: ETHENE, 1,2, Cis-Dichloro
Waste Quantity: UNKNOWN
Waste Code: Not reported
HW Code: C224156
Waste Type: TRICHLOROETHENE (TCE)
Waste Quantity: UNKNOWN
Waste Code: Not reported
HW Code: C224156
Waste Type: NAPHTHALENE
Waste Quantity: UNKNOWN
Waste Code: Not reported
HW Code: C224156
Waste Type: LEAD
Waste Quantity: UNKNOWN
Waste Code: Not reported
HW Code: C224156
Waste Type: TETRACHLOROETHYLENE (PCE)
Waste Quantity: UNKNOWN
Waste Code: Not reported
HW Code: C224156
Waste Type: 1,2,4-TRIMETHYLBENZENE
Waste Quantity: UNKNOWN
Waste Code: Not reported
HW Code: C224156
Waste Type: XYLENE (MIXED)
Waste Quantity: UNKNOWN
Waste Code: Not reported
HW Code: C224156
Waste Type: BENZENE
Waste Quantity: UNKNOWN
Waste Code: Not reported
HW Code: C224156
Waste Type: tetrachloroethene (PCE)
Waste Quantity: UNKNOWN
Waste Code: Not reported

Map ID
Direction
Distance
Elevation

MAP FINDINGS

Site

Database(s)

EDR ID Number
EPA ID Number

FORMER EAST COAST INDUSTRIAL UNIFORM (Continued)

S116041517

HW Code: C224156
Waste Type: cis-1,2-Dichloroethene
Waste Quantity: UNKNOWN
Waste Code: Not reported
Crossref ID: C224156-03-12
Cross Ref Type Code:
Cross Ref Type: Agreement/Consent Order Number
Record Added Date: 2013-12-04 13:08:00
Record Updated: 2013-12-04 13:08:00
Updated By: snboller
Crossref ID: 2013000503181
Cross Ref Type Code:
Cross Ref Type: County Recording Identifier
Record Added Date: 2013-12-09 12:24:00
Record Updated: 2013-12-09 12:24:00
Updated By: snboller
Crossref ID: 1108026
Cross Ref Type Code:
Cross Ref Type: Spill No.
Record Added Date: 2016-05-09 13:44:00
Record Updated: 2016-05-09 13:44:00
Updated By: snboller
Crossref ID: 224068
Cross Ref Type Code:
Cross Ref Type: HW Site ID
Record Added Date: 2011-11-17 09:19:00
Record Updated: 2011-11-17 09:19:00
Updated By: BXANDERS
Crossref ID: C224068
Cross Ref Type Code:
Cross Ref Type: BCP Site ID
Record Added Date: 2011-11-17 09:20:00
Record Updated: 2011-11-17 09:20:00
Updated By: BXANDERS

Name: FORMER EAST COAST INDUSTRIAL UNIFORM
Address: 35, 43 AND 49 SKILLMAN STREET
City,State,Zip: BROOKLYN, NY 11205
Site Code: 458025
Control Name: IC/EC Plan
HW Code: C224156
Control Code: 34
Control Type: INST
Dt record added: 12/04/2013
Dt rec updated: 12/31/2021
Updated By: SNBOLLER
Site Code: 458025
Site Description: "Location: The Former East Coast Industrial Uniform Site is located in the City of New York, Borough of Brooklyn (Kings County) at 35, 43 and 49 (formerly 39) Skillman Street. It is currently identified as Section 7, Block 1886, Lots 10, 11 and 12 on the NYC tax map. Site Features: The site was vacant and was formerly developed with three attached buildings and a parking area. The site is now occupied by three new 6-story residential apartment buildings. Each building consists of 16 apartments with a mix of 3, 4 and 5 bedroom units to better serve the needs of the community. Each building features a full basement level with utility rooms, residential living space, and

Map ID
Direction
Distance
Elevation

MAP FINDINGS

Site

Database(s)

EDR ID Number
EPA ID Number

FORMER EAST COAST INDUSTRIAL UNIFORM (Continued)

S116041517

8-9 parking spaces and outdoor recreation areas on the roof. Current Zoning/Uses: The site has historically been zoned for light industrial/commercial applications. In 2001, the area was rezoned as a Special Mixed Use district (MX4) which added an R-6A residential zoning to the area. The surrounding land use includes 3 new multi-family residential buildings to the east, four new multi-family residential buildings and a vacant commercial building to the west, older multi-family walk up style buildings to the south and a community/office building to the north. Past Use of the Site: The Site was developed prior to 1887 with a Brooklyn Union Gas Gasometer (gas holder) in the northern third of the property and multiple residential homes and stores on the southern portion. The holder was operated solely as a gas distribution holder; no gas production facilities were present. By 1935, the holder was removed and the northern section was vacant until approximately 1941 when it was a parking lot and then a furniture/framing company. From 1974 to 2008, East Coast Industrial Uniform, an industrial dry-cleaning operation, was operating on the site. There are several concrete lined trenches cut through the southeast end of the building which were likely used to contain wash water from numerous washing machines prior to discharge through the small aboveground oil water separator located in the southeast corner and finally to public sewer. An abandoned-in-place underground storage tank is located near the roll-up gate entrance to the building. The underground storage tank (UST) is believed to be the 3,000-gallon No. 2 fuel oil tank identified on the NYSDEC PBS database. The UST was subsequently removed as part of the IRM. Site Geology and Hydrogeology: Subsurface soils at the Site consist of brown sand with some gravel to approximately 15 feet below grade. Native fine brown sand with a trace amount of silt is present immediately below this layer. The water table is approximately 20 feet below grade and groundwater flows generally to the west-northwest. "

Env Problem: "Nature and Extent of Contamination Prior to Remediation: Based on the results of the Remedial Investigation, known contaminants including volatile organic compounds (VOCs) consisting primarily of petroleum compounds and chlorinated solvents, semi-volatile organic compounds (SVOCs) and metals are presented in the subsurface. These contaminants are impacting soil, groundwater and soil vapor. Groundwater - Petroleum VOCs and chlorinated VOCs were reported in groundwater above TOGS standards. For example, 1,2,4-trimethylbenzene was detected at a maximum concentration of 290 ppb (standard is 5 ppb). Tetrachloroethene (PCE) was detected at a maximum concentration of 540 ppb (standard is 5 ppb). Trichloroethene (TCE) was detected at a maximum concentration of 53 ppb (standard is 5 ppb). Soil - Petroleum VOCs were detected in soil above their corresponding NYSDEC Part 375.6 unrestricted soil cleanup objectives (UUSCOs). For example, 1,2,4-trimethylbenzene was detected at a maximum concentration of 16 ppm (UUSCO is 3.6 ppm). Naphthalene was detected at a maximum concentration of 18 ppm (UUSCO is 12 ppm). Soil Vapor Elevated concentrations of several chlorinated VOCs were detected on the site. For example, PCE was detected at a maximum concentration of 3,510 ug/m³ and TCE was detected at 687 ug/m³. Significant Threat: NYSDEC and NYSDOH determined that this site does not pose a significant threat to human health or the environment. Post Remediation: Remediation at the site has been completed. Remedial actions have successfully achieved soil cleanup objectives for commercial use. Residual contamination in the soil, groundwater, and

Map ID
Direction
Distance
Elevation

MAP FINDINGS

Site

Database(s)

EDR ID Number
EPA ID Number

FORMER EAST COAST INDUSTRIAL UNIFORM (Continued)

S116041517

sediment is being managed under a Site Management Plan."
Health Problem: "Measures are in place to control the potential for coming in contact with subsurface soil and groundwater contamination remaining on the site. People are not drinking the contaminated groundwater because the area is served by a public water supply that is not affected by this contamination."
Dump: False
Structure: False
Lagoon: False
Landfill: False
Pond: False
Disp Start: Not reported
Disp Term: Not reported
Lat/Long: Not reported
Dell: Not reported
Record Add: 2011-11-17 11:55:00
Record Upd: 2013-12-04 13:09:00
Updated By: snboller
Own Op: Document Repository
Sub Type: NNN
Owner Name: Not reported
Owner Company: Marcy Library
Owner Address: 617 DeKalb Ave. (at Nostrand Ave.)
Owner Addr2: Not reported
Owner City,St,Zip:Brooklyn, NY 11216
Owner Country: United States of America
Own Op: 1
Sub Type: 03
Owner Name: Zelig Weiss
Owner Company: 39 Skillman Street LLC
Owner Address: 266 Broadway, Suite 301
Owner Addr2: Not reported
Owner City,St,Zip:Brooklyn, NY 11211
Owner Country: United States of America
Own Op: 6
Sub Type: P03
Owner Name: Zelig Weiss
Owner Company: 39 Skillman Street LLC
Owner Address: 266 Broadway, Suite 301
Owner Addr2: Not reported
Owner City,St,Zip:Brooklyn, NY 11211
Owner Country: United States of America
HW Code: C224156
Waste Type: MERCURY
Waste Quantity: UNKNOWN
Waste Code: Not reported
HW Code: C224156
Waste Type: ETHENE, 1,2, Cis-Dichloro
Waste Quantity: UNKNOWN
Waste Code: Not reported
HW Code: C224156
Waste Type: TRICHLOROETHENE (TCE)
Waste Quantity: UNKNOWN
Waste Code: Not reported
HW Code: C224156
Waste Type: NAPHTHALENE
Waste Quantity: UNKNOWN

Map ID
Direction
Distance
Elevation

MAP FINDINGS

Site

Database(s)

EDR ID Number
EPA ID Number

FORMER EAST COAST INDUSTRIAL UNIFORM (Continued)

S116041517

Waste Code: Not reported
HW Code: C224156
Waste Type: LEAD
Waste Quantity: UNKNOWN
Waste Code: Not reported
HW Code: C224156
Waste Type: TETRACHLOROETHYLENE (PCE)
Waste Quantity: UNKNOWN
Waste Code: Not reported
HW Code: C224156
Waste Type: 1,2,4-TRIMETHYLBENZENE
Waste Quantity: UNKNOWN
Waste Code: Not reported
HW Code: C224156
Waste Type: XYLENE (MIXED)
Waste Quantity: UNKNOWN
Waste Code: Not reported
HW Code: C224156
Waste Type: BENZENE
Waste Quantity: UNKNOWN
Waste Code: Not reported
HW Code: C224156
Waste Type: tetrachloroethene (PCE)
Waste Quantity: UNKNOWN
Waste Code: Not reported
HW Code: C224156
Waste Type: cis-1,2-Dichloroethene
Waste Quantity: UNKNOWN
Waste Code: Not reported
Crossref ID: C224156-03-12
Cross Ref Type Code:
Cross Ref Type: Agreement/Consent Order Number
Record Added Date: 2013-12-04 13:08:00
Record Updated: 2013-12-04 13:08:00
Updated By: snboller
Crossref ID: 2013000503181
Cross Ref Type Code:
Cross Ref Type: County Recording Identifier
Record Added Date: 2013-12-09 12:24:00
Record Updated: 2013-12-09 12:24:00
Updated By: snboller
Crossref ID: 1108026
Cross Ref Type Code:
Cross Ref Type: Spill No.
Record Added Date: 2016-05-09 13:44:00
Record Updated: 2016-05-09 13:44:00
Updated By: snboller
Crossref ID: 224068
Cross Ref Type Code:
Cross Ref Type: HW Site ID
Record Added Date: 2011-11-17 09:19:00
Record Updated: 2011-11-17 09:19:00
Updated By: BXANDERS
Crossref ID: C224068
Cross Ref Type Code:
Cross Ref Type: BCP Site ID
Record Added Date: 2011-11-17 09:20:00

Map ID
 Direction
 Distance
 Elevation

MAP FINDINGS

Site

Database(s)

EDR ID Number
 EPA ID Number

FORMER EAST COAST INDUSTRIAL UNIFORM (Continued)

S116041517

Record Updated: 2011-11-17 09:20:00
 Updated By: BXANDERS

**W209
 SW
 1/8-1/4
 0.200 mi.
 1055 ft.**

**FORMER EAST COAST INDUSTRIAL UNIFORM
 35, 43 AND 49 SKILLMAN STREET
 BROOKLYN, NY 11205**

NY ENG CONTROLS

**S116041511
 N/A**

Site 4 of 4 in cluster W

**Relative:
 Higher
 Actual:
 6 ft.**

ENG CONTROLS:

Name: FORMER EAST COAST INDUSTRIAL UNIFORM
 Address: 35, 43 AND 49 SKILLMAN STREET
 City,State,Zip: BROOKLYN, NY 11205
 Site Code: 458025
 HW Code: C224156
 Control Code: 12
 Control Type: ENG
 Date Record Added: 12/04/2013
 Date Rec Updated: 12/31/2021
 Updated By: SNBOLLER
 Site Description:

"Location: The Former East Coast Industrial Uniform Site is located in the City of New York, Borough of Brooklyn (Kings County) at 35, 43 and 49 (formerly 39) Skillman Street. It is currently identified as Section 7, Block 1886, Lots 10, 11 and 12 on the NYC tax map. Site Features: The site was vacant and was formerly developed with three attached buildings and a parking area. The site is now occupied by three new 6-story residential apartment buildings. Each building consists of 16 apartments with a mix of 3, 4 and 5 bedroom units to better serve the needs of the community. Each building features a full basement level with utility rooms, residential living space, and 8-9 parking spaces and outdoor recreation areas on the roof. Current Zoning/Uses: The site has historically been zoned for light industrial/commercial applications. In 2001, the area was rezoned as a Special Mixed Use district (MX4) which added an R-6A residential zoning to the area. The surrounding land use includes 3 new multi-family residential buildings to the east, four new multi-family residential buildings and a vacant commercial building to the west, older multi-family walk up style buildings to the south and a community/office building to the north. Past Use of the Site: The Site was developed prior to 1887 with a Brooklyn Union Gas Gasometer (gas holder) in the northern third of the property and multiple residential homes and stores on the southern portion. The holder was operated solely as a gas distribution holder; no gas production facilities were present. By 1935, the holder was removed and the northern section was vacant until approximately 1941 when it was a parking lot and then a furniture/framing company. From 1974 to 2008, East Coast Industrial Uniform, an industrial dry-cleaning operation, was operating on the site. There are several concrete lined trenches cut through the southeast end of the building which were likely used to contain wash water from numerous washing machines prior to discharge through the small aboveground oil water separator located in the southeast corner and finally to public sewer. An abandoned-in-place underground storage tank is located near the roll-up gate entrance to the building. The underground storage tank (UST) is believed to be the 3,000-gallon No. 2 fuel oil tank identified on the NYSDEC PBS database. The UST was subsequently removed as part of the IRM. Site Geology and Hydrogeology: Subsurface soils at the Site consist of brown sand with some gravel to

Map ID
Direction
Distance
Elevation

MAP FINDINGS

Site

Database(s)

EDR ID Number
EPA ID Number

FORMER EAST COAST INDUSTRIAL UNIFORM (Continued)

S116041511

approximately 15 feet below grade. Native fine brown sand with a trace amount of silt is present immediately below this layer. The water table is approximately 20 feet below grade and groundwater flows generally to the west-northwest. "

Env Problem: "Nature and Extent of Contamination Prior to Remediation: Based on the results of the Remedial Investigation, known contaminants including volatile organic compounds (VOCs) consisting primarily of petroleum compounds and chlorinated solvents, semi-volatile organic compounds (SVOCs) and metals are presented in the subsurface. These contaminants are impacting soil, groundwater and soil vapor. Groundwater - Petroleum VOCs and chlorinated VOCs were reported in groundwater above TOGS standards. For example, 1,2,4-trimethylbenzene was detected at a maximum concentration of 290 ppb (standard is 5 ppb). Tetrachloroethene (PCE) was detected at a maximum concentration of 540 ppb (standard is 5 ppb). Trichloroethene (TCE) was detected at a maximum concentration of 53 ppb (standard is 5 ppb). Soil - Petroleum VOCs were detected in soil above their corresponding NYSDEC Part 375.6 unrestricted soil cleanup objectives (UUSCOs). For example, 1,2,4-trimethylbenzene was detected at a maximum concentration of 16 ppm (UUSCO is 3.6 ppm). Naphthalene was detected at a maximum concentration of 18 ppm (UUSCO is 12 ppm). Soil Vapor Elevated concentrations of several chlorinated VOCs were detected on the site. For example, PCE was detected at a maximum concentration of 3,510 ug/m3 and TCE was detected at 687 ug/m3. Significant Threat: NYSDEC and NYSDOH determined that this site does not pose a significant threat to human health or the environment. Post Remediation: Remediation at the site has been completed. Remedial actions have successfully achieved soil cleanup objectives for commercial use. Residual contamination in the soil, groundwater, and sediment is being managed under a Site Management Plan."

Health Problem: "Measures are in place to control the potential for coming in contact with subsurface soil and groundwater contamination remaining on the site. People are not drinking the contaminated groundwater because the area is served by a public water supply that is not affected by this contamination."

Dump: False
Structure: False
Lagoon: False
Landfill: False
Pond: False
Disp Start: Not reported
Disp Term: Not reported
Lat/Long: Not reported
Dell: Not reported
Record Add: 2011-11-17 11:55:00
Record Upd: 2013-12-04 13:09:00
Updated By: snboller
Own Op: Document Repository
Sub Type: NNN
Owner Name: Not reported
Owner Company: Marcy Library
Owner Address: 617 DeKalb Ave. (at Nostrand Ave.)
Owner Addr2: Not reported
Owner City,St,Zip: Brooklyn, NY 11216
Owner Country: United States of America
Own Op: 1
Sub Type: 03

Map ID
Direction
Distance
Elevation

MAP FINDINGS

Site

Database(s)

EDR ID Number
EPA ID Number

FORMER EAST COAST INDUSTRIAL UNIFORM (Continued)

S116041511

Owner Name: Zelig Weiss
Owner Company: 39 Skillman Street LLC
Owner Address: 266 Broadway, Suite 301
Owner Addr2: Not reported
Owner City,St,Zip: Brooklyn, NY 11211
Owner Country: United States of America
Own Op: 6
Sub Type: P03
Owner Name: Zelig Weiss
Owner Company: 39 Skillman Street LLC
Owner Address: 266 Broadway, Suite 301
Owner Addr2: Not reported
Owner City,St,Zip: Brooklyn, NY 11211
Owner Country: United States of America
HW Code: C224156
Waste Type: MERCURY
Waste Quantity: UNKNOWN
Waste Code: Not reported
HW Code: C224156
Waste Type: ETHENE, 1,2, Cis-Dichloro
Waste Quantity: UNKNOWN
Waste Code: Not reported
HW Code: C224156
Waste Type: TRICHLOROETHENE (TCE)
Waste Quantity: UNKNOWN
Waste Code: Not reported
HW Code: C224156
Waste Type: NAPHTHALENE
Waste Quantity: UNKNOWN
Waste Code: Not reported
HW Code: C224156
Waste Type: LEAD
Waste Quantity: UNKNOWN
Waste Code: Not reported
HW Code: C224156
Waste Type: TETRACHLOROETHYLENE (PCE)
Waste Quantity: UNKNOWN
Waste Code: Not reported
HW Code: C224156
Waste Type: 1,2,4-TRIMETHYLBENZENE
Waste Quantity: UNKNOWN
Waste Code: Not reported
HW Code: C224156
Waste Type: XYLENE (MIXED)
Waste Quantity: UNKNOWN
Waste Code: Not reported
HW Code: C224156
Waste Type: BENZENE
Waste Quantity: UNKNOWN
Waste Code: Not reported
HW Code: C224156
Waste Type: tetrachloroethene (PCE)
Waste Quantity: UNKNOWN
Waste Code: Not reported
HW Code: C224156
Waste Type: cis-1,2-Dichloroethene
Waste Quantity: UNKNOWN

Map ID
Direction
Distance
Elevation

MAP FINDINGS

Site

Database(s)

EDR ID Number
EPA ID Number

FORMER EAST COAST INDUSTRIAL UNIFORM (Continued)

S116041511

Waste Code: Not reported
Crossref ID: C224156-03-12
Cross Ref Type Code: 23
Cross Ref Type: Agreement/Consent Order Number
Record Added Date: 2013-12-04 13:08:00
Record Updated: 2013-12-04 13:08:00
Updated By: snboller
Crossref ID: 2013000503181
Cross Ref Type Code: 25
Cross Ref Type: County Recording Identifier
Record Added Date: 2013-12-09 12:24:00
Record Updated: 2013-12-09 12:24:00
Updated By: snboller
Crossref ID: 1108026
Cross Ref Type Code: 01
Cross Ref Type: Spill No.
Record Added Date: 2016-05-09 13:44:00
Record Updated: 2016-05-09 13:44:00
Updated By: snboller
Crossref ID: 224068
Cross Ref Type Code: 02
Cross Ref Type: HW Site ID
Record Added Date: 2011-11-17 09:19:00
Record Updated: 2011-11-17 09:19:00
Updated By: BXANDERS
Crossref ID: C224068
Cross Ref Type Code: 22
Cross Ref Type: BCP Site ID
Record Added Date: 2011-11-17 09:20:00
Record Updated: 2011-11-17 09:20:00
Updated By: BXANDERS

Name: FORMER EAST COAST INDUSTRIAL UNIFORM
Address: 35, 43 AND 49 SKILLMAN STREET
City,State,Zip: BROOKLYN, NY 11205
Site Code: 458025
HW Code: C224156
Control Code: 15
Control Type: ENG
Date Record Added: 12/04/2013
Date Rec Updated: 12/31/2021
Updated By: SNBOLLER
Site Description: "Location: The Former East Coast Industrial Uniform Site is located in the City of New York, Borough of Brooklyn (Kings County) at 35, 43 and 49 (formerly 39) Skillman Street. It is currently identified as Section 7, Block 1886, Lots 10, 11 and 12 on the NYC tax map. Site Features: The site was vacant and was formerly developed with three attached buildings and a parking area. The site is now occupied by three new 6-story residential apartment buildings. Each building consists of 16 apartments with a mix of 3, 4 and 5 bedroom units to better serve the needs of the community. Each building features a full basement level with utility rooms, residential living space, and 8-9 parking spaces and outdoor recreation areas on the roof. Current Zoning/Uses: The site has historically been zoned for light industrial/commercial applications. In 2001, the area was rezoned as a Special Mixed Use district (MX4) which added an R-6A residential zoning to the area. The surrounding land use includes 3 new

Map ID
Direction
Distance
Elevation

MAP FINDINGS

Site

Database(s)

EDR ID Number
EPA ID Number

FORMER EAST COAST INDUSTRIAL UNIFORM (Continued)

S116041511

multi-family residential buildings to the east, four new multi-family residential buildings and a vacant commercial building to the west, older multi-family walk up style buildings to the south and a community/office building to the north. Past Use of the Site: The Site was developed prior to 1887 with a Brooklyn Union Gas Gasometer (gas holder) in the northern third of the property and multiple residential homes and stores on the southern portion. The holder was operated solely as a gas distribution holder; no gas production facilities were present. By 1935, the holder was removed and the northern section was vacant until approximately 1941 when it was a parking lot and then a furniture/framing company. From 1974 to 2008, East Coast Industrial Uniform, an industrial dry-cleaning operation, was operating on the site. There are several concrete lined trenches cut through the southeast end of the building which were likely used to contain wash water from numerous washing machines prior to discharge through the small aboveground oil water separator located in the southeast corner and finally to public sewer. An abandoned-in-place underground storage tank is located near the roll-up gate entrance to the building. The underground storage tank (UST) is believed to be the 3,000-gallon No. 2 fuel oil tank identified on the NYSDEC PBS database. The UST was subsequently removed as part of the IRM. Site Geology and Hydrogeology: Subsurface soils at the Site consist of brown sand with some gravel to approximately 15 feet below grade. Native fine brown sand with a trace amount of silt is present immediately below this layer. The water table is approximately 20 feet below grade and groundwater flows generally to the west-northwest. "

Env Problem:

"Nature and Extent of Contamination Prior to Remediation: Based on the results of the Remedial Investigation, known contaminants including volatile organic compounds (VOCs) consisting primarily of petroleum compounds and chlorinated solvents, semi-volatile organic compounds (SVOCs) and metals are presented in the subsurface. These contaminants are impacting soil, groundwater and soil vapor. Groundwater - Petroleum VOCs and chlorinated VOCs were reported in groundwater above TOGS standards. For example, 1,2,4-trimethylbenzene was detected at a maximum concentration of 290 ppb (standard is 5 ppb). Tetrachloroethene (PCE) was detected at a maximum concentration of 540 ppb (standard is 5 ppb). Trichloroethene (TCE) was detected at a maximum concentration of 53 ppb (standard is 5 ppb). Soil - Petroleum VOCs were detected in soil above their corresponding NYSDEC Part 375.6 unrestricted soil cleanup objectives (UUSCOs). For example, 1,2,4-trimethylbenzene was detected at a maximum concentration of 16 ppm (UUSCO is 3.6 ppm). Naphthalene was detected at a maximum concentration of 18 ppm (UUSCO is 12 ppm). Soil Vapor Elevated concentrations of several chlorinated VOCs were detected on the site. For example, PCE was detected at a maximum concentration of 3,510 ug/m³ and TCE was detected at 687 ug/m³. Significant Threat: NYSDEC and NYSDOH determined that this site does not pose a significant threat to human health or the environment. Post Remediation: Remediation at the site has been completed. Remedial actions have successfully achieved soil cleanup objectives for commercial use. Residual contamination in the soil, groundwater, and sediment is being managed under a Site Management Plan."

Health Problem:

"Measures are in place to control the potential for coming in contact with subsurface soil and groundwater contamination remaining on the site. People are not drinking the contaminated groundwater because the area is served by a public water supply that is not affected by

Map ID
Direction
Distance
Elevation

MAP FINDINGS

Site

Database(s)

EDR ID Number
EPA ID Number

FORMER EAST COAST INDUSTRIAL UNIFORM (Continued)

S116041511

this contamination."
Dump: False
Structure: False
Lagoon: False
Landfill: False
Pond: False
Disp Start: Not reported
Disp Term: Not reported
Lat/Long: Not reported
Dell: Not reported
Record Add: 2011-11-17 11:55:00
Record Upd: 2013-12-04 13:09:00
Updated By: snboller
Own Op: Document Repository
Sub Type: NNN
Owner Name: Not reported
Owner Company: Marcy Library
Owner Address: 617 DeKalb Ave. (at Nostrand Ave.)
Owner Addr2: Not reported
Owner City,St,Zip: Brooklyn, NY 11216
Owner Country: United States of America
Own Op: 1
Sub Type: 03
Owner Name: Zelig Weiss
Owner Company: 39 Skillman Street LLC
Owner Address: 266 Broadway, Suite 301
Owner Addr2: Not reported
Owner City,St,Zip: Brooklyn, NY 11211
Owner Country: United States of America
Own Op: 6
Sub Type: P03
Owner Name: Zelig Weiss
Owner Company: 39 Skillman Street LLC
Owner Address: 266 Broadway, Suite 301
Owner Addr2: Not reported
Owner City,St,Zip: Brooklyn, NY 11211
Owner Country: United States of America
HW Code: C224156
Waste Type: MERCURY
Waste Quantity: UNKNOWN
Waste Code: Not reported
HW Code: C224156
Waste Type: ETHENE, 1,2, Cis-Dichloro
Waste Quantity: UNKNOWN
Waste Code: Not reported
HW Code: C224156
Waste Type: TRICHLOROETHENE (TCE)
Waste Quantity: UNKNOWN
Waste Code: Not reported
HW Code: C224156
Waste Type: NAPHTHALENE
Waste Quantity: UNKNOWN
Waste Code: Not reported
HW Code: C224156
Waste Type: LEAD
Waste Quantity: UNKNOWN
Waste Code: Not reported

Map ID
Direction
Distance
Elevation

MAP FINDINGS

Site

Database(s)

EDR ID Number
EPA ID Number

FORMER EAST COAST INDUSTRIAL UNIFORM (Continued)

S116041511

HW Code: C224156
Waste Type: TETRACHLOROETHYLENE (PCE)
Waste Quantity: UNKNOWN
Waste Code: Not reported
HW Code: C224156
Waste Type: 1,2,4-TRIMETHYLBENZENE
Waste Quantity: UNKNOWN
Waste Code: Not reported
HW Code: C224156
Waste Type: XYLENE (MIXED)
Waste Quantity: UNKNOWN
Waste Code: Not reported
HW Code: C224156
Waste Type: BENZENE
Waste Quantity: UNKNOWN
Waste Code: Not reported
HW Code: C224156
Waste Type: tetrachloroethene (PCE)
Waste Quantity: UNKNOWN
Waste Code: Not reported
HW Code: C224156
Waste Type: cis-1,2-Dichloroethene
Waste Quantity: UNKNOWN
Waste Code: Not reported
Crossref ID: C224156-03-12
Cross Ref Type Code: 23
Cross Ref Type: Agreement/Consent Order Number
Record Added Date: 2013-12-04 13:08:00
Record Updated: 2013-12-04 13:08:00
Updated By: snboller
Crossref ID: 2013000503181
Cross Ref Type Code: 25
Cross Ref Type: County Recording Identifier
Record Added Date: 2013-12-09 12:24:00
Record Updated: 2013-12-09 12:24:00
Updated By: snboller
Crossref ID: 1108026
Cross Ref Type Code: 01
Cross Ref Type: Spill No.
Record Added Date: 2016-05-09 13:44:00
Record Updated: 2016-05-09 13:44:00
Updated By: snboller
Crossref ID: 224068
Cross Ref Type Code: 02
Cross Ref Type: HW Site ID
Record Added Date: 2011-11-17 09:19:00
Record Updated: 2011-11-17 09:19:00
Updated By: BXANDERS
Crossref ID: C224068
Cross Ref Type Code: 22
Cross Ref Type: BCP Site ID
Record Added Date: 2011-11-17 09:20:00
Record Updated: 2011-11-17 09:20:00
Updated By: BXANDERS

Name: FORMER EAST COAST INDUSTRIAL UNIFORM
Address: 35, 43 AND 49 SKILLMAN STREET

Map ID
Direction
Distance
Elevation

MAP FINDINGS

Site

Database(s)

EDR ID Number
EPA ID Number

FORMER EAST COAST INDUSTRIAL UNIFORM (Continued)

S116041511

City,State,Zip: BROOKLYN, NY 11205
Site Code: 458025
HW Code: C224156
Control Code: 13
Control Type: ENG
Date Record Added: 12/04/2013
Date Rec Updated: 12/31/2021
Updated By: SNBOLLER
Site Description: "Location: The Former East Coast Industrial Uniform Site is located in the City of New York, Borough of Brooklyn (Kings County) at 35, 43 and 49 (formerly 39) Skillman Street. It is currently identified as Section 7, Block 1886, Lots 10, 11 and 12 on the NYC tax map. Site Features: The site was vacant and was formerly developed with three attached buildings and a parking area. The site is now occupied by three new 6-story residential apartment buildings. Each building consists of 16 apartments with a mix of 3, 4 and 5 bedroom units to better serve the needs of the community. Each building features a full basement level with utility rooms, residential living space, and 8-9 parking spaces and outdoor recreation areas on the roof. Current Zoning/Uses: The site has historically been zoned for light industrial/commercial applications. In 2001, the area was rezoned as a Special Mixed Use district (MX4) which added an R-6A residential zoning to the area. The surrounding land use includes 3 new multi-family residential buildings to the east, four new multi-family residential buildings and a vacant commercial building to the west, older multi-family walk up style buildings to the south and a community/office building to the north. Past Use of the Site: The Site was developed prior to 1887 with a Brooklyn Union Gas Gasometer (gas holder) in the northern third of the property and multiple residential homes and stores on the southern portion. The holder was operated solely as a gas distribution holder; no gas production facilities were present. By 1935, the holder was removed and the northern section was vacant until approximately 1941 when it was a parking lot and then a furniture/framing company. From 1974 to 2008, East Coast Industrial Uniform, an industrial dry-cleaning operation, was operating on the site. There are several concrete lined trenches cut through the southeast end of the building which were likely used to contain wash water from numerous washing machines prior to discharge through the small aboveground oil water separator located in the southeast corner and finally to public sewer. An abandoned-in-place underground storage tank is located near the roll-up gate entrance to the building. The underground storage tank (UST) is believed to be the 3,000-gallon No. 2 fuel oil tank identified on the NYSDEC PBS database. The UST was subsequently removed as part of the IRM. Site Geology and Hydrogeology: Subsurface soils at the Site consist of brown sand with some gravel to approximately 15 feet below grade. Native fine brown sand with a trace amount of silt is present immediately below this layer. The water table is approximately 20 feet below grade and groundwater flows generally to the west-northwest. "

Env Problem: "Nature and Extent of Contamination Prior to Remediation: Based on the results of the Remedial Investigation, known contaminants including volatile organic compounds (VOCs) consisting primarily of petroleum compounds and chlorinated solvents, semi-volatile organic compounds (SVOCs) and metals are presented in the subsurface. These contaminants are impacting soil, groundwater and soil vapor. Groundwater - Petroleum VOCs and chlorinated VOCs were reported in

Map ID
Direction
Distance
Elevation

MAP FINDINGS

Site

Database(s)

EDR ID Number
EPA ID Number

FORMER EAST COAST INDUSTRIAL UNIFORM (Continued)

S116041511

groundwater above TOGS standards. For example, 1,2,4-trimethylbenzene was detected at a maximum concentration of 290 ppb (standard is 5 ppb). Tetrachloroethene (PCE) was detected at a maximum concentration of 540 ppb (standard is 5 ppb). Trichloroethene (TCE) was detected at a maximum concentration of 53 ppb (standard is 5 ppb). Soil - Petroleum VOCs were detected in soil above their corresponding NYSDEC Part 375.6 unrestricted soil cleanup objectives (UUSCOs). For example, 1,2,4-trimethylbenzene was detected at a maximum concentration of 16 ppm (UUSCO is 3.6 ppm). Naphthalene was detected at a maximum concentration of 18 ppm (UUSCO is 12 ppm). Soil Vapor Elevated concentrations of several chlorinated VOCs were detected on the site. For example, PCE was detected at a maximum concentration of 3,510 ug/m3 and TCE was detected at 687 ug/m3. Significant Threat: NYSDEC and NYSDOH determined that this site does not pose a significant threat to human health or the environment. Post Remediation: Remediation at the site has been completed. Remedial actions have successfully achieved soil cleanup objectives for commercial use. Residual contamination in the soil, groundwater, and sediment is being managed under a Site Management Plan."

Health Problem: "Measures are in place to control the potential for coming in contact with subsurface soil and groundwater contamination remaining on the site. People are not drinking the contaminated groundwater because the area is served by a public water supply that is not affected by this contamination."

Dump: False
Structure: False
Lagoon: False
Landfill: False
Pond: False
Disp Start: Not reported
Disp Term: Not reported
Lat/Long: Not reported
Dell: Not reported
Record Add: 2011-11-17 11:55:00
Record Upd: 2013-12-04 13:09:00
Updated By: snboller
Own Op: Document Repository
Sub Type: NNN
Owner Name: Not reported
Owner Company: Marcy Library
Owner Address: 617 DeKalb Ave. (at Nostrand Ave.)
Owner Addr2: Not reported
Owner City,St,Zip: Brooklyn, NY 11216
Owner Country: United States of America
Own Op: 1
Sub Type: 03
Owner Name: Zelig Weiss
Owner Company: 39 Skillman Street LLC
Owner Address: 266 Broadway, Suite 301
Owner Addr2: Not reported
Owner City,St,Zip: Brooklyn, NY 11211
Owner Country: United States of America
Own Op: 6
Sub Type: P03
Owner Name: Zelig Weiss
Owner Company: 39 Skillman Street LLC
Owner Address: 266 Broadway, Suite 301

Map ID
Direction
Distance
Elevation

MAP FINDINGS

Site

Database(s)

EDR ID Number
EPA ID Number

FORMER EAST COAST INDUSTRIAL UNIFORM (Continued)

S116041511

Owner Addr2: Not reported
Owner City,St,Zip: Brooklyn, NY 11211
Owner Country: United States of America
HW Code: C224156
Waste Type: MERCURY
Waste Quantity: UNKNOWN
Waste Code: Not reported
HW Code: C224156
Waste Type: ETHENE, 1,2, Cis-Dichloro
Waste Quantity: UNKNOWN
Waste Code: Not reported
HW Code: C224156
Waste Type: TRICHLOROETHENE (TCE)
Waste Quantity: UNKNOWN
Waste Code: Not reported
HW Code: C224156
Waste Type: NAPHTHALENE
Waste Quantity: UNKNOWN
Waste Code: Not reported
HW Code: C224156
Waste Type: LEAD
Waste Quantity: UNKNOWN
Waste Code: Not reported
HW Code: C224156
Waste Type: TETRACHLOROETHYLENE (PCE)
Waste Quantity: UNKNOWN
Waste Code: Not reported
HW Code: C224156
Waste Type: 1,2,4-TRIMETHYLBENZENE
Waste Quantity: UNKNOWN
Waste Code: Not reported
HW Code: C224156
Waste Type: XYLENE (MIXED)
Waste Quantity: UNKNOWN
Waste Code: Not reported
HW Code: C224156
Waste Type: BENZENE
Waste Quantity: UNKNOWN
Waste Code: Not reported
HW Code: C224156
Waste Type: tetrachloroethene (PCE)
Waste Quantity: UNKNOWN
Waste Code: Not reported
HW Code: C224156
Waste Type: cis-1,2-Dichloroethene
Waste Quantity: UNKNOWN
Waste Code: Not reported
Crossref ID: C224156-03-12
Cross Ref Type Code: 23
Cross Ref Type: Agreement/Consent Order Number
Record Added Date: 2013-12-04 13:08:00
Record Updated: 2013-12-04 13:08:00
Updated By: snboller
Crossref ID: 2013000503181
Cross Ref Type Code: 25
Cross Ref Type: County Recording Identifier
Record Added Date: 2013-12-09 12:24:00

Map ID
 Direction
 Distance
 Elevation

MAP FINDINGS

Site

Database(s)

EDR ID Number
 EPA ID Number

FORMER EAST COAST INDUSTRIAL UNIFORM (Continued)

S116041511

Record Updated: 2013-12-09 12:24:00
 Updated By: snboller
 Crossref ID: 1108026
 Cross Ref Type Code: 01
 Cross Ref Type: Spill No.
 Record Added Date: 2016-05-09 13:44:00
 Record Updated: 2016-05-09 13:44:00
 Updated By: snboller
 Crossref ID: 224068
 Cross Ref Type Code: 02
 Cross Ref Type: HW Site ID
 Record Added Date: 2011-11-17 09:19:00
 Record Updated: 2011-11-17 09:19:00
 Updated By: BXANDERS
 Crossref ID: C224068
 Cross Ref Type Code: 22
 Cross Ref Type: BCP Site ID
 Record Added Date: 2011-11-17 09:20:00
 Record Updated: 2011-11-17 09:20:00
 Updated By: BXANDERS

**AG210
 SW
 1/8-1/4
 0.201 mi.
 1059 ft.**

**PIER 6 BUSH TERMINAL
 NO CITY, NY
 Site 1 of 7 in cluster AG**

**FUDS 1024899361
 N/A**

**Relative:
 Higher
 Actual:
 8 ft.**

FUDS:
 EPA Region: 2
 Installation ID: NY29799F956100
 Congressional District Number: 10
 Name: PIER 6 BUSH TERMINAL
 FUDS Number: C02NY1100
 City: NO CITY
 State: NY
 County: KINGS
 Object ID: 6751
 USACE Division: NAD
 USACE District: New England District (NAE)
 Status: Properties without projects
 Current Owner: Not reported
 EMS Map Link: <https://fudsportal.usace.army.mil/ems/ems/inventory/map/map?id=54340>
 Eligibility: Eligible
 Has Projects: No
 NPL Status: Not on the NPL
 Property History: The Navy used Pier 6 as a shipping and receiving port for transporting of Naval equipment and ammunition along the Gowanus Bay.

 Project Required: No
 Feature Description: Not reported
 Latitude: 40.654722219999996
 Longitude: -74.01555559999996

Map ID
Direction
Distance
Elevation

MAP FINDINGS

Site

Database(s)

EDR ID Number
EPA ID Number

AF211
ENE
1/8-1/4
0.201 mi.
1063 ft.

**BARGE: CLEAN ENERGY #1/GOWANUS GAS
SECOND AVENUE & 29TH STREET
BROOKLYN, NY 11232**

**NY MOSF S108413355
N/A**

Site 3 of 12 in cluster AF

**Relative:
Lower**

MOSF:

**Actual:
2 ft.**

Name: BARGE: CLEAN ENERGY #1/GOWANUS GAS
Address: SECOND AVENUE & 29TH STREET
City,State,Zip: BROOKLYN, NY 11232
Facility ID: 0-0538
Program Type: MOSF
Tank Status: Unregulated/Closed
Expiration Date: Not reported
Dec Region: 2
UTMX: Not reported
UTMY: Not reported

Name: BARGE: CLEAN ENERGY #2/GOWANUS GAS
Address: SECOND AVENUE & 29TH STREET
City,State,Zip: BROOKLYN, NY 11232
Facility ID: 0-0539
Program Type: MOSF
Tank Status: Inactive
Expiration Date: Not reported
Dec Region: 2
UTMX: Not reported
UTMY: Not reported

Name: BARGE: CLEAN ENERGY #4/GOWANUS GAS TURB.
Address: SECOND AVENUE & 29TH STREET
City,State,Zip: BROOKLYN, NY 11232
Facility ID: 0-0541
Program Type: MOSF
Tank Status: Unregulated/Closed
Expiration Date: Not reported
Dec Region: 2
UTMX: Not reported
UTMY: Not reported

AF212
ENE
1/8-1/4
0.201 mi.
1063 ft.

**CON ED - TM 3305
2ND AVE & 29TH ST
BROOKLYN, NY 11232**

**RCRA NonGen / NLR 1007206670
NY MANIFEST NYP004014015**

Site 4 of 12 in cluster AF

**Relative:
Lower**

RCRA NonGen / NLR:

**Actual:
2 ft.**

Date Form Received by Agency: 19980228
Handler Name: CON ED - TM 3305
Handler Address: 2ND AVE & 29TH ST
Handler City,State,Zip: BROOKLYN, NY 11232-0000
EPA ID: NYP004014015
Contact Name: ANTHONY DRUMMINGS
Contact Address: CONSOLIDATED EDISON INC
Contact City,State,Zip: NEW YORK, NY 10003-0000
Contact Telephone: 212-460-3770
Contact Fax: Not reported
Contact Email: Not reported
Contact Title: Not reported
EPA Region: 02

Map ID
 Direction
 Distance
 Elevation

MAP FINDINGS

Site

Database(s)

EDR ID Number
 EPA ID Number

CON ED - TM 3305 (Continued)

1007206670

Land Type:	Not reported
Federal Waste Generator Description:	Not a generator, verified
Non-Notifier:	Not reported
Biennial Report Cycle:	Not reported
Accessibility:	Not reported
Active Site Indicator:	Not reported
State District Owner:	NY
State District:	NYSDEC R2
Mailing Address:	CONSOLIDATED EDISON INC
Mailing City,State,Zip:	NEW YORK, NY 10003-0000
Owner Name:	Not reported
Owner Type:	Not reported
Operator Name:	Not reported
Operator Type:	Not reported
Short-Term Generator Activity:	No
Importer Activity:	No
Mixed Waste Generator:	No
Transporter Activity:	No
Transfer Facility Activity:	No
Recycler Activity with Storage:	No
Small Quantity On-Site Burner Exemption:	No
Smelting Melting and Refining Furnace Exemption:	No
Underground Injection Control:	No
Off-Site Waste Receipt:	No
Universal Waste Indicator:	No
Universal Waste Destination Facility:	No
Federal Universal Waste:	No
Active Site Fed-Reg Treatment Storage and Disposal Facility:	Not reported
Active Site Converter Treatment storage and Disposal Facility:	Not reported
Active Site State-Reg Treatment Storage and Disposal Facility:	Not reported
Active Site State-Reg Handler:	---
Federal Facility Indicator:	Not reported
Hazardous Secondary Material Indicator:	NN
Sub-Part K Indicator:	Not reported
Commercial TSD Indicator:	No
Treatment Storage and Disposal Type:	Not reported
2018 GPRA Permit Baseline:	Not on the Baseline
2018 GPRA Renewals Baseline:	Not on the Baseline
Permit Renewals Workload Universe:	Not reported
Permit Workload Universe:	Not reported
Permit Progress Universe:	Not reported
Post-Closure Workload Universe:	Not reported
Closure Workload Universe:	Not reported
202 GPRA Corrective Action Baseline:	No
Corrective Action Workload Universe:	No
Subject to Corrective Action Universe:	No
Non-TSDs Where RCRA CA has Been Imposed Universe:	No
TSDs Potentially Subject to CA Under 3004 (u)/(v) Universe:	No
TSDs Only Subject to CA under Discretionary Auth Universe:	No
Corrective Action Priority Ranking:	No NCAPS ranking
Environmental Control Indicator:	No
Institutional Control Indicator:	No
Human Exposure Controls Indicator:	N/A
Groundwater Controls Indicator:	N/A
Operating TSD Universe:	Not reported
Full Enforcement Universe:	Not reported
Significant Non-Complier Universe:	No

Map ID
Direction
Distance
Elevation

MAP FINDINGS

Site

Database(s)

EDR ID Number
EPA ID Number

CON ED - TM 3305 (Continued)

1007206670

Unaddressed Significant Non-Complier Universe: No
Addressed Significant Non-Complier Universe: No
Significant Non-Complier With a Compliance Schedule Universe: No
Financial Assurance Required: Not reported
Handler Date of Last Change: 20150414
Recognized Trader-Importer: No
Recognized Trader-Exporter: No
Importer of Spent Lead Acid Batteries: No
Exporter of Spent Lead Acid Batteries: No
Recycler Activity Without Storage: Not reported
Manifest Broker: Not reported
Sub-Part P Indicator: No

Historic Generators:

Receive Date: 19980227
Handler Name: CON ED - TM 3305
Federal Waste Generator Description: Not a generator, verified
State District Owner: NY
Large Quantity Handler of Universal Waste: No
Recognized Trader Importer: No
Recognized Trader Exporter: No
Spent Lead Acid Battery Importer: No
Spent Lead Acid Battery Exporter: No
Current Record: No
Non Storage Recycler Activity: Not reported
Electronic Manifest Broker: Not reported

Receive Date: 19980228
Handler Name: CON ED - TM 3305
Federal Waste Generator Description: Not a generator, verified
State District Owner: NY
Large Quantity Handler of Universal Waste: No
Recognized Trader Importer: No
Recognized Trader Exporter: No
Spent Lead Acid Battery Importer: No
Spent Lead Acid Battery Exporter: No
Current Record: Yes
Non Storage Recycler Activity: Not reported
Electronic Manifest Broker: Not reported

Receive Date: 19980226
Handler Name: CON ED - TM 3305
Federal Waste Generator Description: Large Quantity Generator
State District Owner: NY
Large Quantity Handler of Universal Waste: No
Recognized Trader Importer: No
Recognized Trader Exporter: No
Spent Lead Acid Battery Importer: No
Spent Lead Acid Battery Exporter: No
Current Record: No
Non Storage Recycler Activity: Not reported
Electronic Manifest Broker: Not reported

List of NAICS Codes and Descriptions:

NAICS Code: 2211

Map ID
Direction
Distance
Elevation

MAP FINDINGS

Site

Database(s)

EDR ID Number
EPA ID Number

CON ED - TM 3305 (Continued)

1007206670

NAICS Description: ELECTRIC POWER GENERATION, TRANSMISSION AND DISTRIBUTION
NAICS Code: 22111
NAICS Description: ELECTRIC POWER GENERATION

Facility Has Received Notices of Violations:
Violations: No Violations Found

Evaluation Action Summary:
Evaluations: No Evaluations Found

NY MANIFEST:

Name: CONSOLIDATED EDISON
Address: 2ND AVE & 29TH ST
City,State,Zip: BROOKLYN, NY 11232-0000
Country: USA
EPA ID: NYP004014015
Facility Status: Not reported
Location Address 1: MH3305-2ND AVE & W 28TH ST
Code: BP
Location Address 2: Not reported
Total Tanks: Not reported
Location City: BROOKLYN
Location State: NY
Location Zip: Not reported
Location Zip 4: Not reported

NY MANIFEST:

EPAID: NYP004014015
Mailing Name: CONSOLIDATED EDISON
Mailing Contact: FRANKLIN MURRAY
Mailing Address 1: 4 IRVING PLACE RM 828
Mailing Address 2: Not reported
Mailing City: NEW YORK
Mailing State: NY
Mailing Zip: 10003
Mailing Zip 4: Not reported
Mailing Country: USA
Mailing Phone: 2124602808

AF213
ENE
1/8-1/4
0.201 mi.
1063 ft.

CON EDISON - GOWANUS SUBSTATION
27TH ST & 3RD AVE
BROOKLYN, NY 11232

RCRA-LQG 1000111665
NYD981182215

Site 5 of 12 in cluster AF

Relative:
Lower
Actual:
2 ft.

RCRA-LQG:
Date Form Received by Agency: 20200303
Handler Name: CON EDISON - GOWANUS SUBSTATION
Handler Address: 27TH ST & 3RD AVE
Handler City,State,Zip: BROOKLYN, NY 11232
EPA ID: NYD981182215
Contact Name: ALEXANDER PIZZANO
Contact Address: IRVING PLACE, 15TH FL NE
Contact City,State,Zip: NEW YORK, NY 10003

Map ID
 Direction
 Distance
 Elevation

MAP FINDINGS

Site

Database(s)

EDR ID Number
 EPA ID Number

CON EDISON - GOWANUS SUBSTATION (Continued)

1000111665

Contact Telephone:	212-460-4005
Contact Fax:	Not reported
Contact Email:	PIZZANO@CONED.COM
Contact Title:	ASSOCIATE SCIENTIST
EPA Region:	02
Land Type:	Private
Federal Waste Generator Description:	Large Quantity Generator
Non-Notifier:	Not reported
Biennial Report Cycle:	2019
Accessibility:	Not reported
Active Site Indicator:	Handler Activities
State District Owner:	NY
State District:	NYSDEC R2
Mailing Address:	IRVING PLACE, 15TH FL NE
Mailing City,State,Zip:	NEW YORK, NY 10003
Owner Name:	CONSOLIDATED EDISON COMPANY OF NY, INC.
Owner Type:	Private
Operator Name:	CONSOLIDATED EDISON COMPANY OF NY, INC.
Operator Type:	Private
Short-Term Generator Activity:	No
Importer Activity:	No
Mixed Waste Generator:	No
Transporter Activity:	No
Transfer Facility Activity:	No
Recycler Activity with Storage:	No
Small Quantity On-Site Burner Exemption:	No
Smelting Melting and Refining Furnace Exemption:	No
Underground Injection Control:	No
Off-Site Waste Receipt:	No
Universal Waste Indicator:	No
Universal Waste Destination Facility:	No
Federal Universal Waste:	No
Active Site Fed-Reg Treatment Storage and Disposal Facility:	Not reported
Active Site Converter Treatment storage and Disposal Facility:	Not reported
Active Site State-Reg Treatment Storage and Disposal Facility:	Not reported
Active Site State-Reg Handler:	---
Federal Facility Indicator:	Not reported
Hazardous Secondary Material Indicator:	N
Sub-Part K Indicator:	Not reported
Commercial TSD Indicator:	No
Treatment Storage and Disposal Type:	Not reported
2018 GPRA Permit Baseline:	Not on the Baseline
2018 GPRA Renewals Baseline:	Not on the Baseline
Permit Renewals Workload Universe:	Not reported
Permit Workload Universe:	Not reported
Permit Progress Universe:	Not reported
Post-Closure Workload Universe:	Not reported
Closure Workload Universe:	Not reported
202 GPRA Corrective Action Baseline:	No
Corrective Action Workload Universe:	No
Subject to Corrective Action Universe:	No
Non-TSDs Where RCRA CA has Been Imposed Universe:	No
TSDs Potentially Subject to CA Under 3004 (u)/(v) Universe:	No
TSDs Only Subject to CA under Discretionary Auth Universe:	No
Corrective Action Priority Ranking:	No NCAPS ranking
Environmental Control Indicator:	No
Institutional Control Indicator:	No

Map ID
Direction
Distance
Elevation

MAP FINDINGS

Site

Database(s)

EDR ID Number
EPA ID Number

CON EDISON - GOWANUS SUBSTATION (Continued)

100011665

Human Exposure Controls Indicator:	N/A
Groundwater Controls Indicator:	N/A
Operating TSDF Universe:	Not reported
Full Enforcement Universe:	Not reported
Significant Non-Complier Universe:	No
Unaddressed Significant Non-Complier Universe:	No
Addressed Significant Non-Complier Universe:	No
Significant Non-Complier With a Compliance Schedule Universe:	No
Financial Assurance Required:	Not reported
Handler Date of Last Change:	20211230
Recognized Trader-Importer:	No
Recognized Trader-Exporter:	No
Importer of Spent Lead Acid Batteries:	No
Exporter of Spent Lead Acid Batteries:	No
Recycler Activity Without Storage:	No
Manifest Broker:	No
Sub-Part P Indicator:	No

Biennial: List of Years

Year: 2019

[Click Here for Biennial Reporting System Data:](#)

Year: 2013

[Click Here for Biennial Reporting System Data:](#)

Year: 2011

[Click Here for Biennial Reporting System Data:](#)

Year: 2001

[Click Here for Biennial Reporting System Data:](#)

Hazardous Waste Summary:

Waste Code:	D001
Waste Description:	IGNITABLE WASTE
Waste Code:	D002
Waste Description:	CORROSIVE WASTE
Waste Code:	D006
Waste Description:	CADMIUM
Waste Code:	D007
Waste Description:	CHROMIUM
Waste Code:	D008
Waste Description:	LEAD
Waste Code:	D009
Waste Description:	MERCURY
Waste Code:	D010
Waste Description:	SELENIUM
Waste Code:	D018
Waste Description:	BENZENE

Map ID
Direction
Distance
Elevation

MAP FINDINGS

Site

Database(s)

EDR ID Number
EPA ID Number

CON EDISON - GOWANUS SUBSTATION (Continued)

1000111665

Waste Code: D035
Waste Description: METHYL ETHYL KETONE

Waste Code: F003
Waste Description: THE FOLLOWING SPENT NONHALOGENATED SOLVENTS: XYLENE, ACETONE, ETHYL ACETATE, ETHYL BENZENE, ETHYL ETHER, METHYL ISOBUTYL KETONE, N-BUTYL ALCOHOL, CYCLOHEXANONE, AND METHANOL; ALL SPENT SOLVENT MIXTURES/BLENDS CONTAINING, BEFORE USE, ONLY THE ABOVE SPENT NONHALOGENATED SOLVENTS; AND ALL SPENT SOLVENT MIXTURES/BLENDS CONTAINING, BEFORE USE, ONE OR MORE OF THE ABOVE NONHALOGENATED SOLVENTS, AND A TOTAL OF TEN PERCENT OR MORE (BY VOLUME) OF ONE OR MORE OF THOSE SOLVENTS LISTED IN F001, F002, F004, AND F005; AND STILL BOTTOMS FROM THE RECOVERY OF THESE SPENT SOLVENTS AND SPENT SOLVENT MIXTURES.

Waste Code: LABP
Waste Description: LAB PACK

Handler - Owner Operator:

Owner/Operator Indicator: Owner
Owner/Operator Name: CONSOLIDATED EDISON COMPANY OF NY, INC.
Legal Status: Private
Date Became Current: 20060101
Date Ended Current: Not reported
Owner/Operator Address: 4 IRVING PLACE, 15TH FL
Owner/Operator City,State,Zip: NEW YORK, NY 10003
Owner/Operator Telephone: Not reported
Owner/Operator Telephone Ext: Not reported
Owner/Operator Fax: Not reported
Owner/Operator Email: Not reported

Owner/Operator Indicator: Owner
Owner/Operator Name: ASTORIA GENERATING CO LP
Legal Status: Private
Date Became Current: 20010101
Date Ended Current: Not reported
Owner/Operator Address: 225 GREENFIELD PKWY
Owner/Operator City,State,Zip: LIVERPOOL, NY 13088
Owner/Operator Telephone: 315-413-2769
Owner/Operator Telephone Ext: Not reported
Owner/Operator Fax: Not reported
Owner/Operator Email: Not reported

Owner/Operator Indicator: Operator
Owner/Operator Name: ASTORIA GENERATING CO LP
Legal Status: Private
Date Became Current: 20010101
Date Ended Current: Not reported
Owner/Operator Address: 225 GREENFIELD PKWY
Owner/Operator City,State,Zip: LIVERPOOL, NY 13088
Owner/Operator Telephone: 315-413-2769
Owner/Operator Telephone Ext: Not reported
Owner/Operator Fax: Not reported
Owner/Operator Email: Not reported

Owner/Operator Indicator: Owner
Owner/Operator Name: CONSOLIDATED EDISON COMPANY OF NY, INC.

Map ID
Direction
Distance
Elevation

MAP FINDINGS

Site

Database(s)

EDR ID Number
EPA ID Number

CON EDISON - GOWANUS SUBSTATION (Continued)

1000111665

Legal Status:	Private
Date Became Current:	20060101
Date Ended Current:	Not reported
Owner/Operator Address:	4 IRVING PLACE
Owner/Operator City,State,Zip:	NEW YORK, NY 10003
Owner/Operator Telephone:	Not reported
Owner/Operator Telephone Ext:	Not reported
Owner/Operator Fax:	Not reported
Owner/Operator Email:	Not reported
Owner/Operator Indicator:	Operator
Owner/Operator Name:	CONSOLIDATED EDISON COMPANY OF NY, INC.
Legal Status:	Private
Date Became Current:	20060101
Date Ended Current:	Not reported
Owner/Operator Address:	4 IRVING PLACE
Owner/Operator City,State,Zip:	NEW YORK, NY 10003
Owner/Operator Telephone:	Not reported
Owner/Operator Telephone Ext:	Not reported
Owner/Operator Fax:	Not reported
Owner/Operator Email:	Not reported
Owner/Operator Indicator:	Operator
Owner/Operator Name:	CONSOLIDATED EDISON COMPANY OF NY, INC.
Legal Status:	Private
Date Became Current:	20060101
Date Ended Current:	Not reported
Owner/Operator Address:	4 IRVING PLACE, 15TH FL
Owner/Operator City,State,Zip:	NEW YORK, NY 10003
Owner/Operator Telephone:	Not reported
Owner/Operator Telephone Ext:	Not reported
Owner/Operator Fax:	Not reported
Owner/Operator Email:	Not reported
Owner/Operator Indicator:	Owner
Owner/Operator Name:	CONSOLIDATED EDISON COMPANY OF NY, INC.
Legal Status:	Private
Date Became Current:	20060101
Date Ended Current:	Not reported
Owner/Operator Address:	4 IRVING PLACE
Owner/Operator City,State,Zip:	NEW YORK, NY 10003
Owner/Operator Telephone:	Not reported
Owner/Operator Telephone Ext:	Not reported
Owner/Operator Fax:	Not reported
Owner/Operator Email:	Not reported
Owner/Operator Indicator:	Operator
Owner/Operator Name:	CONSOLIDATED EDISON COMPANY OF NY, INC.
Legal Status:	Private
Date Became Current:	20060101
Date Ended Current:	Not reported
Owner/Operator Address:	4 IRVING PLACE
Owner/Operator City,State,Zip:	NEW YORK, NY 10003
Owner/Operator Telephone:	Not reported
Owner/Operator Telephone Ext:	Not reported
Owner/Operator Fax:	Not reported
Owner/Operator Email:	Not reported

Map ID
Direction
Distance
Elevation

MAP FINDINGS

Site

Database(s)

EDR ID Number
EPA ID Number

CON EDISON - GOWANUS SUBSTATION (Continued)

1000111665

Owner/Operator Indicator: Owner
Owner/Operator Name: CONSOLIDATED EDISON COMPANY OF NY, INC.
Legal Status: Private
Date Became Current: 19860118
Date Ended Current: Not reported
Owner/Operator Address: 4 IRVING PLACE
Owner/Operator City,State,Zip: NEW YORK, NY 10003
Owner/Operator Telephone: Not reported
Owner/Operator Telephone Ext: Not reported
Owner/Operator Fax: Not reported
Owner/Operator Email: Not reported

Historic Generators:

Receive Date: 20120306
Handler Name: CON EDISON - GOWANUS SUBSTATION
Federal Waste Generator Description: Large Quantity Generator
State District Owner: NY
Large Quantity Handler of Universal Waste: No
Recognized Trader Importer: No
Recognized Trader Exporter: No
Spent Lead Acid Battery Importer: No
Spent Lead Acid Battery Exporter: No
Current Record: No
Non Storage Recycler Activity: Not reported
Electronic Manifest Broker: Not reported

Receive Date: 20140327
Handler Name: CON EDISON - GOWANUS SUBSTATION
Federal Waste Generator Description: Large Quantity Generator
State District Owner: NY
Large Quantity Handler of Universal Waste: No
Recognized Trader Importer: No
Recognized Trader Exporter: No
Spent Lead Acid Battery Importer: No
Spent Lead Acid Battery Exporter: No
Current Record: No
Non Storage Recycler Activity: Not reported
Electronic Manifest Broker: Not reported

Receive Date: 20200303
Handler Name: CON EDISON - GOWANUS SUBSTATION
Federal Waste Generator Description: Large Quantity Generator
State District Owner: NY
Large Quantity Handler of Universal Waste: No
Recognized Trader Importer: No
Recognized Trader Exporter: No
Spent Lead Acid Battery Importer: No
Spent Lead Acid Battery Exporter: No
Current Record: Yes
Non Storage Recycler Activity: No
Electronic Manifest Broker: No

Receive Date: 19931029
Handler Name: ASTORIA GEN - GOWANUS GENERATING STA
Federal Waste Generator Description: Large Quantity Generator
State District Owner: NY
Large Quantity Handler of Universal Waste: No

Map ID
Direction
Distance
Elevation

MAP FINDINGS

Site

Database(s)

EDR ID Number
EPA ID Number

CON EDISON - GOWANUS SUBSTATION (Continued)

1000111665

Recognized Trader Importer: No
Recognized Trader Exporter: No
Spent Lead Acid Battery Importer: No
Spent Lead Acid Battery Exporter: No
Current Record: No
Non Storage Recycler Activity: Not reported
Electronic Manifest Broker: Not reported

Receive Date: 20060101
Handler Name: CON EDISION - GOWANUS
Federal Waste Generator Description: Conditionally Exempt Small Quantity Generator
State District Owner: NY
Large Quantity Handler of Universal Waste: No
Recognized Trader Importer: No
Recognized Trader Exporter: No
Spent Lead Acid Battery Importer: No
Spent Lead Acid Battery Exporter: No
Current Record: No
Non Storage Recycler Activity: Not reported
Electronic Manifest Broker: Not reported

Receive Date: 20070101
Handler Name: CON EDISION - GOWANUS
Federal Waste Generator Description: Small Quantity Generator
State District Owner: NY
Large Quantity Handler of Universal Waste: No
Recognized Trader Importer: No
Recognized Trader Exporter: No
Spent Lead Acid Battery Importer: No
Spent Lead Acid Battery Exporter: No
Current Record: No
Non Storage Recycler Activity: Not reported
Electronic Manifest Broker: Not reported

Receive Date: 19860130
Handler Name: CON EDISON - GOWANUS GAS TURBINE
Federal Waste Generator Description: Not a generator, verified
State District Owner: NY
Large Quantity Handler of Universal Waste: No
Recognized Trader Importer: No
Recognized Trader Exporter: No
Spent Lead Acid Battery Importer: No
Spent Lead Acid Battery Exporter: No
Current Record: No
Non Storage Recycler Activity: Not reported
Electronic Manifest Broker: Not reported

Receive Date: 19980226
Handler Name: CON ED - GOWANUS GAS TURBINE SITE
Federal Waste Generator Description: Large Quantity Generator
State District Owner: NY
Large Quantity Handler of Universal Waste: No
Recognized Trader Importer: No
Recognized Trader Exporter: No
Spent Lead Acid Battery Importer: No
Spent Lead Acid Battery Exporter: No
Current Record: No

Map ID
Direction
Distance
Elevation

MAP FINDINGS

Site

Database(s)

EDR ID Number
EPA ID Number

CON EDISON - GOWANUS SUBSTATION (Continued)

1000111665

Non Storage Recycler Activity: Not reported
Electronic Manifest Broker: Not reported

Receive Date: 20010101
Handler Name: GOWANUS GAS TURBINES
Federal Waste Generator Description: Large Quantity Generator
State District Owner: NY
Large Quantity Handler of Universal Waste: No
Recognized Trader Importer: No
Recognized Trader Exporter: No
Spent Lead Acid Battery Importer: No
Spent Lead Acid Battery Exporter: No
Current Record: No
Non Storage Recycler Activity: Not reported
Electronic Manifest Broker: Not reported

Receive Date: 20020531
Handler Name: CON EDISION - GOWANUS
Federal Waste Generator Description: Large Quantity Generator
State District Owner: NY
Large Quantity Handler of Universal Waste: No
Recognized Trader Importer: No
Recognized Trader Exporter: No
Spent Lead Acid Battery Importer: No
Spent Lead Acid Battery Exporter: No
Current Record: No
Non Storage Recycler Activity: Not reported
Electronic Manifest Broker: Not reported

List of NAICS Codes and Descriptions:

NAICS Code: 2211
NAICS Description: ELECTRIC POWER GENERATION, TRANSMISSION AND DISTRIBUTION

NAICS Code: 22111
NAICS Description: ELECTRIC POWER GENERATION

NAICS Code: 221122
NAICS Description: ELECTRIC POWER DISTRIBUTION

Facility Has Received Notices of Violation:

Found Violation: No
Agency Which Determined Violation: Not reported
Violation Short Description: Not reported
Date Violation was Determined: Not reported
Actual Return to Compliance Date: Not reported
Return to Compliance Qualifier: Not reported
Violation Responsible Agency: Not reported
Scheduled Compliance Date: Not reported
Enforcement Identifier: Not reported
Date of Enforcement Action: Not reported
Enforcement Responsible Agency: Not reported
Enforcement Docket Number: Not reported
Enforcement Attorney: Not reported
Corrective Action Component: Not reported
Appeal Initiated Date: Not reported
Appeal Resolution Date: Not reported

Map ID
Direction
Distance
Elevation

MAP FINDINGS

Site

Database(s)

EDR ID Number
EPA ID Number

CON EDISON - GOWANUS SUBSTATION (Continued)

1000111665

Disposition Status Date:	Not reported
Disposition Status:	Not reported
Disposition Status Description:	Not reported
Consent/Final Order Sequence Number:	Not reported
Consent/Final Order Respondent Name:	Not reported
Consent/Final Order Lead Agency:	Not reported
Enforcement Type:	Not reported
Enforcement Responsible Person:	Not reported
Enforcement Responsible Sub-Organization:	Not reported
SEP Sequence Number:	Not reported
SEP Expenditure Amount:	Not reported
SEP Scheduled Completion Date:	Not reported
SEP Actual Date:	Not reported
SEP Defaulted Date:	Not reported
SEP Type:	Not reported
SEP Type Description:	Not reported
Proposed Amount:	Not reported
Final Monetary Amount:	Not reported
Paid Amount:	Not reported
Final Count:	Not reported
Final Amount:	Not reported
Found Violation:	Yes
Agency Which Determined Violation:	State
Violation Short Description:	Generators - General
Date Violation was Determined:	19970618
Actual Return to Compliance Date:	19970721
Return to Compliance Qualifier:	Observed
Violation Responsible Agency:	State
Scheduled Compliance Date:	19970718
Enforcement Identifier:	000
Date of Enforcement Action:	19970618
Enforcement Responsible Agency:	State
Enforcement Docket Number:	Not reported
Enforcement Attorney:	NY
Corrective Action Component:	No
Appeal Initiated Date:	Not reported
Appeal Resolution Date:	Not reported
Disposition Status Date:	Not reported
Disposition Status:	Not reported
Disposition Status Description:	Not reported
Consent/Final Order Sequence Number:	Not reported
Consent/Final Order Respondent Name:	Not reported
Consent/Final Order Lead Agency:	Not reported
Enforcement Type:	WRITTEN INFORMAL
Enforcement Responsible Person:	NYADS
Enforcement Responsible Sub-Organization:	R2
SEP Sequence Number:	Not reported
SEP Expenditure Amount:	Not reported
SEP Scheduled Completion Date:	Not reported
SEP Actual Date:	Not reported
SEP Defaulted Date:	Not reported
SEP Type:	Not reported
SEP Type Description:	Not reported
Proposed Amount:	Not reported
Final Monetary Amount:	Not reported
Paid Amount:	Not reported

Map ID
Direction
Distance
Elevation

MAP FINDINGS

Site

Database(s)

EDR ID Number
EPA ID Number

CON EDISON - GOWANUS SUBSTATION (Continued)

1000111665

Final Count: Not reported
Final Amount: Not reported

Found Violation: No
Agency Which Determined Violation: Not reported
Violation Short Description: Not reported
Date Violation was Determined: Not reported
Actual Return to Compliance Date: Not reported
Return to Compliance Qualifier: Not reported
Violation Responsible Agency: Not reported
Scheduled Compliance Date: Not reported
Enforcement Identifier: Not reported
Date of Enforcement Action: Not reported
Enforcement Responsible Agency: Not reported
Enforcement Docket Number: Not reported
Enforcement Attorney: Not reported
Corrective Action Component: Not reported
Appeal Initiated Date: Not reported
Appeal Resolution Date: Not reported
Disposition Status Date: Not reported
Disposition Status: Not reported
Disposition Status Description: Not reported
Consent/Final Order Sequence Number: Not reported
Consent/Final Order Respondent Name: Not reported
Consent/Final Order Lead Agency: Not reported
Enforcement Type: Not reported
Enforcement Responsible Person: Not reported
Enforcement Responsible Sub-Organization: Not reported
SEP Sequence Number: Not reported
SEP Expenditure Amount: Not reported
SEP Scheduled Completion Date: Not reported
SEP Actual Date: Not reported
SEP Defaulted Date: Not reported
SEP Type: Not reported
SEP Type Description: Not reported
Proposed Amount: Not reported
Final Monetary Amount: Not reported
Paid Amount: Not reported
Final Count: Not reported
Final Amount: Not reported

Evaluation Action Summary:
Evaluation Date: 20160310
Evaluation Responsible Agency: State
Found Violation: No
Evaluation Type Description: COMPLIANCE EVALUATION INSPECTION ON-SITE
Evaluation Responsible Person Identifier: NYCMK
Evaluation Responsible Sub-Organization: R2
Actual Return to Compliance Date: Not reported
Scheduled Compliance Date: Not reported
Date of Request: Not reported
Date Response Received: Not reported
Request Agency: Not reported
Former Citation: Not reported

Evaluation Date: 19970602
Evaluation Responsible Agency: State

Map ID
 Direction
 Distance
 Elevation

MAP FINDINGS

Site

Database(s)

EDR ID Number
 EPA ID Number

CON EDISON - GOWANUS SUBSTATION (Continued)

1000111665

Found Violation:	Yes
Evaluation Type Description:	COMPLIANCE EVALUATION INSPECTION ON-SITE
Evaluation Responsible Person Identifier:	NYADS
Evaluation Responsible Sub-Organization:	R2
Actual Return to Compliance Date:	19970721
Scheduled Compliance Date:	19970718
Date of Request:	Not reported
Date Response Received:	Not reported
Request Agency:	Not reported
Former Citation:	Not reported
Evaluation Date:	20121114
Evaluation Responsible Agency:	EPA
Found Violation:	No
Evaluation Type Description:	COMPLIANCE ASSISTANCE VISIT
Evaluation Responsible Person Identifier:	R2JDW
Evaluation Responsible Sub-Organization:	RCB
Actual Return to Compliance Date:	Not reported
Scheduled Compliance Date:	Not reported
Date of Request:	Not reported
Date Response Received:	Not reported
Request Agency:	Not reported
Former Citation:	Not reported

AF214
ENE
1/8-1/4
0.201 mi.
1063 ft.

CON EDISON GOWANIS GAS TURBINE
SECOND AVE & 29TH ST
BROOKLYN, NY 11232
Site 6 of 12 in cluster AF

PA MANIFEST **S112069167**
N/A

Relative:
Lower
Actual:
2 ft.

Manifest Details:

Year:	2011
Manifest Number:	005109622JJK
Manifest Type:	TSD Copy
Generator EPA Id:	NYD981182215
Generator Date:	10/13/2011
Mailing Address:	Not reported
Mailing City, St, Zip:	Not reported
Contact Name:	Not reported
Contact Phone:	718-768-2447
TSD EPA Id:	PAD085690592
TSD Date:	Not reported
TSD Facility Name:	REPUBLIC ENVIRONMENTAL SYSTEMS OF PA INC
TSD Facility Address:	2869 SANDSTONE DRIVE
TSD Facility City:	HATFIELD
TSD Facility State:	PA
Facility Telephone:	Not reported
Page Number:	1
Line Number:	1
Waste Number:	D008
Container Number:	1
Container Type:	Metal boxes, cartons, cases (including roll-offs)
Waste Quantity:	18
Unit:	Tons (2000 Pounds)
Handling Code:	Not reported
TSP EPA Id:	Not reported
Date TSP Sig:	Not reported

MAP FINDINGS

Map ID
Direction
Distance
Elevation

Site

Database(s)

EDR ID Number
EPA ID Number

AF215
ENE
1/8-1/4
0.201 mi.
1063 ft.

GOWANUS CANAL
29TH STREET & 2ND AVENUE
BROOKLYN, NY

NY LTANKS **S102150803**
NY Spills **N/A**

Site 7 of 12 in cluster AF

Relative:
Lower
Actual:
2 ft.

LTANKS:

Name: GOWANES GAS TURBINE SITE
Address: 29TH STREET & 2ND AVENUE
City,State,Zip: BROOKLYN, NY
Spill Number/Closed Date: 9806837 / 1998-09-03
Facility ID: 9806837
Site ID: 119011
Spill Date: 1998-09-03
Spill Cause: Tank Overfill
Spill Source: Commercial/Industrial
Spill Class: C4
Cleanup Ceased: Not reported
SWIS: 2401
Investigator: JHOCONNE
Referred To: Not reported
Reported to Dept: 1998-09-03
CID: 384
Water Affected: Not reported
Spill Notifier: Responsible Party
Last Inspection: Not reported
Recommended Penalty: False
Meets Standard: False
UST Involvement: False
Remediation Phase: 0
Date Entered In Computer: 1998-09-03
Spill Record Last Update: 2000-12-14
Spiller Name: WILLIAM MURPHY
Spiller Company: CON ED
Spiller Address: 29TH ST & SECOND AVE
Spiller County: 001
Spiller Contact: WILLIAM MURPHY
Spiller Phone: (212) 580-6763
Spiller Extention: Not reported
DEC Region: 2
DER Facility ID: 223190
DEC Memo: "Prior to Sept, 2004 data translation this spill Lead_DEC Field was O'CONNELL e2mis notes: Operator found fuel blowing out of drain line on unit 2-2. He then checked waste oil tank and found tank overflowing from vents. It is suspected that this is mostly rain water from last night's rain. Miller Environmental has been called to pump out the tank. Estimated approximately 50 gallons spilled. As of 1630 hrs MEG crew completed clean up."

Remarks: "HEAVY RAINS CAUSED WASTE OIL TO OVERFLOW"

All Materials:

Site ID: 119011
Operable Unit ID: 1067963
Operable Unit: 01
Material ID: 317975
Material Code: 0001A
Material Name: #2 fuel oil
Case No.: Not reported
Material FA: Petroleum
Quantity: 50.00

Map ID
Direction
Distance
Elevation

MAP FINDINGS

Site

Database(s)

EDR ID Number
EPA ID Number

GOWANUS CANAL (Continued)

S102150803

Units: G
Recovered: .00
Oxygenate: Not reported

Name: GOWANUS TURBINE SITE
Address: 29TH STREET & 2ND AVENUE
City,State,Zip: BROOKLYN, NY
Spill Number/Closed Date: 9705001 / 2002-03-21
Facility ID: 9705001
Site ID: 261797
Spill Date: 1997-07-25
Spill Cause: Tank Failure
Spill Source: Commercial Vehicle
Spill Class: C4
Cleanup Ceased: Not reported
SWIS: 2401
Investigator: CAENGELH
Referred To: Not reported
Reported to Dept: 1997-07-25
CID: 322
Water Affected: Not reported
Spill Notifier: Responsible Party
Last Inspection: Not reported
Recommended Penalty: False
Meets Standard: False
UST Involvement: False
Remediation Phase: 0
Date Entered In Computer: 1997-07-25
Spill Record Last Update: 2002-03-21
Spiller Name: SCHAVONE
Spiller Company: GOWANUS TURBINE SITE
Spiller Address: 29TH ST AND 2ND AVE
Spiller County: 001
Spiller Contact: SCHAVONE
Spiller Phone: Not reported
Spiller Extention: Not reported
DEC Region: 2
DER Facility ID: 223190
DEC Memo: "Prior to Sept, 2004 data translation this spill Lead_DEC Field was ENGELHARDT 3/2/02: Information submitted by Orion Power New York indicate that this was a one-time release from a Con Ed vehicle onto blacktop. The vehicle was repaired and the spill cleaned up. (JHO)"
Remarks: "LEAKING TANK IN VEHICLE - SPILL ON PAVEMENT BEING CLEANED UP"

All Materials:
Site ID: 261797
Operable Unit ID: 1050877
Operable Unit: 01
Material ID: 334231
Material Code: 0008
Material Name: diesel
Case No.: Not reported
Material FA: Petroleum
Quantity: 5.00
Units: G
Recovered: 5.00
Oxygenate: Not reported

Map ID
Direction
Distance
Elevation

MAP FINDINGS

Site

Database(s)

EDR ID Number
EPA ID Number

GOWANUS CANAL (Continued)

S102150803

SPILLS:

Name: GOWANUS GAS TURBINES
Address: 29TH STREET & 2ND AVENUE
City,State,Zip: BROOKLYN, NY
Spill Number/Closed Date: 9614099 / 2000-11-30
Facility ID: 9614099
Facility Type: ER
DER Facility ID: 223190
Site ID: 219650
DEC Region: 2
Spill Cause: Unknown
Spill Class: C4
SWIS: 2401
Spill Date: 1997-03-04
Investigator: JHOCONNE
Referred To: Not reported
Reported to Dept: 1997-03-04
CID: 205
Water Affected: Not reported
Spill Source: Unknown
Spill Notifier: Responsible Party
Cleanup Ceased: Not reported
Cleanup Meets Std: False
Last Inspection: Not reported
Recommended Penalty: False
UST Trust: False
Remediation Phase: 0
Date Entered In Computer: 1997-03-04
Spill Record Last Update: 2005-09-14
Spiller Name: Not reported
Spiller Company: CON ED
Spiller Address: Not reported
Spiller Company: 999
Contact Name: ED ROACH
DEC Memo: "Prior to Sept, 2004 data translation this spill Lead_DEC Field was O'CONNELL 3/20/97 (Katz notes): Al Fillipi - same as 3/4/97 report - sheen also found in water during inspection w/Brian Mitchell. Placed booms. Dissipated quickly. e2mis notes: Noticed sheen between dock and CE2 fuel barge. Absorbent boom placed by site personnel. The source was not from the site. Sample analysis did not match fuel oil."

Remarks: "CALLER FOUND SPILL OF OIL ON PROPERTY."

All Materials:

Site ID: 219650
Operable Unit ID: 1045533
Operable Unit: 01
Material ID: 339209
Material Code: 0022
Material Name: waste oil/used oil
Case No.: Not reported
Material FA: Petroleum
Quantity: .00
Units: G
Recovered: .00
Oxygenate: Not reported

Map ID
Direction
Distance
Elevation

MAP FINDINGS

Site

Database(s)

EDR ID Number
EPA ID Number

GOWANUS CANAL (Continued)

S102150803

Name: GOWANUS GAS TURBINE SITE
Address: 29TH STREET & 2ND AVENUE
City,State,Zip: BROOKLYN, NY
Spill Number/Closed Date: 9807999 / 2002-03-21
Facility ID: 9807999
Facility Type: ER
DER Facility ID: 223190
Site ID: 246921
DEC Region: 2
Spill Cause: Equipment Failure
Spill Class: C4
SWIS: 2401
Spill Date: 1998-09-30
Investigator: JHOCONNE
Referred To: Not reported
Reported to Dept: 1998-09-30
CID: 252
Water Affected: Not reported
Spill Source: Commercial/Industrial
Spill Notifier: Responsible Party
Cleanup Ceased: Not reported
Cleanup Meets Std: False
Last Inspection: Not reported
Recommended Penalty: False
UST Trust: False
Remediation Phase: 0
Date Entered In Computer: 1998-09-30
Spill Record Last Update: 2002-03-21
Spiller Name: STEVE ROMERO
Spiller Company: GOWANUS GAS TURBINE SITE
Spiller Address: 29TH ST/2ND AVE
Spiller Company: 001
Contact Name: MIKE CESARE
DEC Memo: "Prior to Sept, 2004 data translation this spill Lead_DEC Field was O'CONNELL 3/21/02: Information submitted by Orion Power New York indicate that the source of the spill was a cracked tubing on the main fuel pump to the pressure gauge on barge GT3-4. The spill was cleaned up the same day, and a repair was made. (JHO) "
Remarks: "SPILL IN PROCESS OF BEING CLEANED UP AND THE REPAIRS WILL BE MADE."
All Materials:
Site ID: 246921
Operable Unit ID: 1065558
Operable Unit: 01
Material ID: 315535
Material Code: 0001A
Material Name: #2 fuel oil
Case No.: Not reported
Material FA: Petroleum
Quantity: 15.00
Units: G
Recovered: .00
Oxygenate: Not reported
Name: GOWANUS GAS TURBINE SITE
Address: 29TH STREET & 2ND AVENUE
City,State,Zip: BROOKLYN, NY

Map ID
Direction
Distance
Elevation

MAP FINDINGS

Site

Database(s)

EDR ID Number
EPA ID Number

GOWANUS CANAL (Continued)

S102150803

Spill Number/Closed Date: 9810249 / 2000-12-12
Facility ID: 9810249
Facility Type: ER
DER Facility ID: 223190
Site ID: 246922
DEC Region: 2
Spill Cause: Other
Spill Class: B3
SWIS: 2401
Spill Date: 1998-11-13
Investigator: CAENGELH
Referred To: Not reported
Reported to Dept: 1998-11-13
CID: 252
Water Affected: GOWANUS CANAL
Spill Source: Commercial/Industrial
Spill Notifier: Other
Cleanup Ceased: Not reported
Cleanup Meets Std: False
Last Inspection: Not reported
Recommended Penalty: False
UST Trust: False
Remediation Phase: 0
Date Entered In Computer: 1998-11-13
Spill Record Last Update: 2000-12-14
Spiller Name: UNK
Spiller Company: MILLER ENVIRONMENTAL GRP
Spiller Address: UNK
Spiller Company: 001
Contact Name: MIKE CESARE
DEC Memo: "Prior to Sept, 2004 data translation this spill Lead_DEC Field was ENGELHARDT Leak from contractor's vacuum hose onto pier and into water. Inside permanently boomed area. Clean up was completed by site personnel."
Remarks: "CONTRACTOR WORKING AT LOCATION WAS CUPLING HOSES WHEN RESIDUAL OIL MIXTURE GOT RELEASED INTO CANAL. PADS PUT IN PLACE-CLEAN UP IN PROGRESS. CON ED'S SPILL #121242."
All Materials:
Site ID: 246922
Operable Unit ID: 1071160
Operable Unit: 01
Material ID: 314119
Material Code: 0066A
Material Name: unknown petroleum
Case No.: Not reported
Material FA: Petroleum
Quantity: .00
Units: G
Recovered: .00
Oxygenate: Not reported
Name: GOWANUS SUBSTATION
Address: 29TH STREET & 2ND AVENUE
City,State,Zip: BROOKLYN, NY
Spill Number/Closed Date: 0104654 / 2005-05-20
Facility ID: 0104654

Map ID
Direction
Distance
Elevation

MAP FINDINGS

Site

Database(s)

EDR ID Number
EPA ID Number

GOWANUS CANAL (Continued)

S102150803

Facility Type: ER
DER Facility ID: 223190
Site ID: 246915
DEC Region: 2
Spill Cause: Equipment Failure
Spill Class: C4
SWIS: 2401
Spill Date: 2001-07-31
Investigator: JHOCONNE
Referred To: Not reported
Reported to Dept: 2001-07-31
CID: 390
Water Affected: Not reported
Spill Source: Commercial/Industrial
Spill Notifier: Responsible Party
Cleanup Ceased: Not reported
Cleanup Meets Std: False
Last Inspection: Not reported
Recommended Penalty: False
UST Trust: False
Remediation Phase: 0
Date Entered In Computer: 2001-07-31
Spill Record Last Update: 2005-05-20
Spiller Name: CALLER
Spiller Company: CON ED
Spiller Address: 4 IRVING PL
Spiller Company: 001
Contact Name: MARK SCHLAGEL
DEC Memo: "Prior to Sept, 2004 data translation this spill Lead_DEC Field was RODRIGUEZ 31-JUL-2001 14:40 HRS. REPORTS: WHILE P.SUDOL WAS ON LOCATION FOR INSPECTION WITH THE DEC HE FOUND: APPROX. 4 OZ OF TRANS FDR FLUID ON TO A SUPPORT BEAM THEN ON TO BLUE STONE IN CIRCULATION PLANT # C2 FROM OIL PUMP SEAL. EQUIPMENT IS DRIPPING APPROX. 1 DROP EVERY 10 MINUTES. SPILL IS NOT CONTAINED. NO SEWERS OR WATER WAYS AFFECTED. CLEANUP PENDING REPAIR. CONTAINER PLACED UNDER LEAK FILLED WITH OIL ABSORBENT UPDATE 31-JUL-2001 17:20 HRS. ASPER AN E-MAIL FROM M.ROSA : 13:48 hours During a DEC inspection of the Gowanus Substation, it revealed that within Cooling Plant C2, there was a minor oil leak from the Oil Motor / Pump #01 seals. Apparently through vibration of the motor the catch pan shifted slightly causing a leak of approximately four ounces of oil onto the bluestone. The pan was immediately reposition and consultations were in progress due to a previous E2MIS work order on that piece of equipment. 16:45 hours. Two catch pans placed beneath the Oil Motor/ Pump # 01. The support structure of the pump has been cleaned and the oily bluestone removed. A 5 gallon pail was created and labeled oily debris from CP 02. The drum identification number and the proper labels need to be applied. UPDATE 8/23/04 W.O.# 0000122854 has been complete by Michael Garcia#14564 and Nesbilt Santo # 14864. Pump needs to be repaired. Another Incident Report 140211 will capture the repairs on pump. This incident # will be closed because on inspection found two incidents for the same problem."
Remarks: "4 oz spilled - clean up pending crew arrival spilled to bluestone & a support beam - no smoke/fire/private property con ed none at this time - - - -this is a NON pcb spill"
All Materials:
Site ID: 246915

Map ID
Direction
Distance
Elevation

MAP FINDINGS

Site

Database(s)

EDR ID Number
EPA ID Number

GOWANUS CANAL (Continued)

S102150803

Operable Unit ID: 843037
Operable Unit: 01
Material ID: 533136
Material Code: 0541A
Material Name: dielectric fluid
Case No.: Not reported
Material FA: Petroleum
Quantity: .00
Units: G
Recovered: .00
Oxygenate: Not reported

Name: GOWANUS GAS TURBINE SITE
Address: 29TH STREET & 2ND AVENUE
City,State,Zip: BROOKLYN, NY
Spill Number/Closed Date: 9504650 / 1995-07-19
Facility ID: 9504650
Facility Type: ER
DER Facility ID: 223190
Site ID: 246916
DEC Region: 2
Spill Cause: Unknown
Spill Class: C3
SWIS: 2401
Spill Date: 1995-07-18
Investigator: CAENGELH
Referred To: Not reported
Reported to Dept: 1995-07-18
CID: Not reported
Water Affected: EAST RIVER
Spill Source: Unknown
Spill Notifier: Responsible Party
Cleanup Ceased: Not reported
Cleanup Meets Std: False
Last Inspection: Not reported
Recommended Penalty: False
UST Trust: False
Remediation Phase: 0
Date Entered In Computer: 1995-08-03
Spill Record Last Update: 1998-02-17
Spiller Name: Not reported
Spiller Company: CON ED
Spiller Address: Not reported
Spiller Company: 999
Contact Name: Not reported
DEC Memo: "Prior to Sept, 2004 data translation this spill Lead_DEC Field was ENGELHARDT 7/19/95: Al Fillipi - due to heavy rainfall could not handle water and overflowed newly installed lip around barge. They are going to raise the lip from 3 to 6 . All oil contained within permanent boom. Used sorbent pads to try to remove sheen. MEG called in to do clean up. No PCB analysis performed. Transformer is non-PCB. Mike O'Donnell (Con Ed) - source of oil was residual dripping from dressing coupling on #3 and 4 units. 10/10/95: This is additional information about material spilled from the translation of the old spill file: OIL SHEEN."
Remarks: "SHEEN FOUND AROUND 2 BARGES AFTER RAIN - CONTAINED BY BOOMS."

Map ID
Direction
Distance
Elevation

MAP FINDINGS

Site

Database(s)

EDR ID Number
EPA ID Number

GOWANUS CANAL (Continued)

S102150803

All Materials:

Site ID: 246916
Operable Unit ID: 1015567
Operable Unit: 01
Material ID: 366159
Material Code: 0066A
Material Name: unknown petroleum
Case No.: Not reported
Material FA: Petroleum
Quantity: 1.00
Units: G
Recovered: .00
Oxygenate: Not reported

Name: GOWANUS GAS TURBINE FAC
Address: 29TH STREET & 2ND AVENUE
City,State,Zip: BROOKLYN, NY
Spill Number/Closed Date: 9516210 / 2002-03-21
Facility ID: 9516210
Facility Type: ER
DER Facility ID: 223190
Site ID: 246917
DEC Region: 2
Spill Cause: Unknown
Spill Class: B3
SWIS: 2401
Spill Date: 1996-03-18
Investigator: JHOCONNE
Referred To: Not reported
Reported to Dept: 1996-03-18
CID: 275
Water Affected: EAST RIVER
Spill Source: Unknown
Spill Notifier: Other
Cleanup Ceased: Not reported
Cleanup Meets Std: False
Last Inspection: Not reported
Recommended Penalty: False
UST Trust: False
Remediation Phase: 0
Date Entered In Computer: 1996-03-18
Spill Record Last Update: 2002-03-21
Spiller Name: UNKNOWN
Spiller Company: Unknown
Spiller Address: UNKNOWN
Spiller Company: 999
Contact Name: STEVE ROMERO
DEC Memo: "Prior to Sept, 2004 data translation this spill Lead_DEC Field was O'CONNELL 3/21/02: Information provided by Orion Power New York indicates this storm drain was sealed on or about July1, 1996. No recurrences of sheen emanating from the storm drain have been noted since then. (JHO) "
Remarks: "unkn petro product coming from pipe - spill is conatined with oil booms by con ed - "

All Materials:

Map ID
Direction
Distance
Elevation

MAP FINDINGS

Site

Database(s)

EDR ID Number
EPA ID Number

GOWANUS CANAL (Continued)

S102150803

Site ID: 246917
Operable Unit ID: 1027184
Operable Unit: 01
Material ID: 352748
Material Code: 0066A
Material Name: unknown petroleum
Case No.: Not reported
Material FA: Petroleum
Quantity: .00
Units: G
Recovered: .00
Oxygenate: Not reported

Name: GOWANUS CANAL
Address: 29TH STREET & 2ND AVENUE
City,State,Zip: BROOKLYN, NY
Spill Number/Closed Date: 9603148 / 2002-03-21
Facility ID: 9603148
Facility Type: ER
DER Facility ID: 223190
Site ID: 246918
DEC Region: 2
Spill Cause: Unknown
Spill Class: B3
SWIS: 2401
Spill Date: 1996-06-06
Investigator: CAENGELH
Referred To: Not reported
Reported to Dept: 1996-06-06
CID: 205
Water Affected: GOWANUS CANAL
Spill Source: Unknown
Spill Notifier: Responsible Party
Cleanup Ceased: Not reported
Cleanup Meets Std: False
Last Inspection: Not reported
Recommended Penalty: False
UST Trust: False
Remediation Phase: 0
Date Entered In Computer: 1996-06-06
Spill Record Last Update: 2002-03-21
Spiller Name: UNKNOWN
Spiller Company: Unknown
Spiller Address: UNKNOWN
Spiller Company: 999
Contact Name: JOE DEVOTI
DEC Memo: "Prior to Sept, 2004 data translation this spill Lead_DEC Field was ENGELHARDT 3/21/02: Information provided by Orion Power New York indicates this storm drain was sealed on or about July1, 1996. No recurrences of sheen emanating from the storm drain have been noted since then. (JHO) "
Remarks: "sheen 30ft x 30ft, contained in a permanent boom. came from a drain line who's origin is unknown."

All Materials:
Site ID: 246918
Operable Unit ID: 1030701

Map ID
Direction
Distance
Elevation

MAP FINDINGS

Site

Database(s)

EDR ID Number
EPA ID Number

GOWANUS CANAL (Continued)

S102150803

Operable Unit: 01
Material ID: 349394
Material Code: 0066A
Material Name: unknown petroleum
Case No.: Not reported
Material FA: Petroleum
Quantity: .00
Units: G
Recovered: .00
Oxygenate: Not reported

Name: CON ED GOWANUS GAS TURBIN
Address: 29TH STREET & 2ND AVENUE
City,State,Zip: BROOKLYN, NY
Spill Number/Closed Date: 9704982 / 1998-06-24
Facility ID: 9704982
Facility Type: ER
DER Facility ID: 223190
Site ID: 246919
DEC Region: 2
Spill Cause: Other
Spill Class: C4
SWIS: 2401
Spill Date: 1997-07-25
Investigator: CAENGELH
Referred To: Not reported
Reported to Dept: 1997-07-25
CID: 252
Water Affected: Not reported
Spill Source: Commercial/Industrial
Spill Notifier: Federal Government
Cleanup Ceased: Not reported
Cleanup Meets Std: False
Last Inspection: Not reported
Recommended Penalty: False
UST Trust: False
Remediation Phase: 0
Date Entered In Computer: 1997-07-25
Spill Record Last Update: 2000-07-03
Spiller Name: TIM SOILCH
Spiller Company: CON EDISON
Spiller Address: 4 IRVING PLACE
Spiller Company: 001
Contact Name: MISS LUKSHIRDES
DEC Memo: "Prior to Sept, 2004 data translation this spill Lead_DEC Field was
ENGELHARDT same as 9704993"
Remarks: "FIRE IN LINE CAUSED TRANSFORMER OIL TO SPILL ONTO GROUND-IN PROCESS
OF BEING CLEANED UP"

All Materials:
Site ID: 246919
Operable Unit ID: 1050857
Operable Unit: 01
Material ID: 334219
Material Code: 0020A
Material Name: transformer oil
Case No.: Not reported

Map ID
Direction
Distance
Elevation

MAP FINDINGS

Site

Database(s)

EDR ID Number
EPA ID Number

GOWANUS CANAL (Continued)

S102150803

Material FA: Petroleum
Quantity: .00
Units: G
Recovered: .00
Oxygenate: Not reported

Name: GOWANUS GAS TURBINES
Address: 29TH STREET & 2ND AVENUE
City,State,Zip: BROOKLYN, NY
Spill Number/Closed Date: 9800342 / 1998-05-19
Facility ID: 9800342
Facility Type: ER
DER Facility ID: 223190
Site ID: 246920
DEC Region: 2
Spill Cause: Equipment Failure
Spill Class: C4
SWIS: 2401
Spill Date: 1998-04-08
Investigator: CAENGELH
Referred To: Not reported
Reported to Dept: 1998-04-08
CID: 252
Water Affected: Not reported
Spill Source: Commercial/Industrial
Spill Notifier: Responsible Party
Cleanup Ceased: Not reported
Cleanup Meets Std: False
Last Inspection: Not reported
Recommended Penalty: False
UST Trust: False
Remediation Phase: 0
Date Entered In Computer: 1998-04-08
Spill Record Last Update: 1998-05-19
Spiller Name: MIKE CESARE
Spiller Company: CON ED
Spiller Address: 4 IRVING PLACE
Spiller Company: 001
Contact Name: MIKE CESARE
DEC Memo: "Prior to Sept, 2004 data translation this spill Lead_DEC Field was ENGELHARDT 5/18/98 e-mail from Con Ed ERT Walker: On 4/8/98, 2 ounces of oil leaked onto bluestone/soil from a cable connection on Feeder 42422. The oil was tested (Con Ed Lab Seq # 980-4582) LT 1 PPM PCB. Spill was cleaned up (bluestone/soil) removed and the equipment was repaired (epoxy sealed cable connection) on 4/8/98."

Remarks: "POT HEAD TUBING FAULTY CAUSING 2 QTS OF DIE-ELECTRIC FLUID TO SPILL ONTO PAVEMENT-IN PROCESS OF BEING CLEANED UP."

All Materials:
Site ID: 246920
Operable Unit ID: 1060948
Operable Unit: 01
Material ID: 322321
Material Code: 0541A
Material Name: dielectric fluid
Case No.: Not reported
Material FA: Petroleum

Map ID
Direction
Distance
Elevation

MAP FINDINGS

Site

Database(s)

EDR ID Number
EPA ID Number

GOWANUS CANAL (Continued)

S102150803

Quantity: 1.00
Units: G
Recovered: .00
Oxygenate: Not reported

Name: GOWANUS GAS TURBINE SITE
Address: 29TH STREET & 2ND AVENUE
City,State,Zip: BROOKLYN, NY
Spill Number/Closed Date: 9801743 / 2000-11-30
Facility ID: 9801743
Facility Type: ER
DER Facility ID: 223190
Site ID: 269009
DEC Region: 2
Spill Cause: Other
Spill Class: C4
SWIS: 2401
Spill Date: 1998-05-10
Investigator: JHOCONNE
Referred To: Not reported
Reported to Dept: 1998-05-10
CID: 282
Water Affected: EAST RIVER
Spill Source: Vessel
Spill Notifier: Responsible Party
Cleanup Ceased: Not reported
Cleanup Meets Std: False
Last Inspection: Not reported
Recommended Penalty: False
UST Trust: False
Remediation Phase: 0
Date Entered In Computer: 1998-05-10
Spill Record Last Update: 2000-11-30
Spiller Name: MR. ROACH
Spiller Company: CON EDISON
Spiller Address: 4 IRVING PLACE
Spiller Company: 001
Contact Name: RICHARD ROACH
DEC Memo: "Prior to Sept, 2004 data translation this spill Lead_DEC Field was O'CONNELL e2mis notes: Observed a sheen in water by GT3 and GT4. Operator inspected both barges and found no leaks. Found vendor barge to be the source. S&D called to site and deployed sweeps in water. USCG was informed that barge is owned by Simpson & Brown Construction. Vendor cleaned up barge. USCG inspected barge and found it satisfactory."
Remarks: "THEY HAVE PENTYLCHLOROETHYLENE LEAKING OUT OF THE WOOD THAT IS ON A BARGE.THERE IS A SHEEN ON THE EAST RIVER ABOUT 100 YARDS IN SIZE. "

All Materials:
Site ID: 269009
Operable Unit ID: 1062270
Operable Unit: 01
Material ID: 323662
Material Code: 0064A
Material Name: unknown material
Case No.: Not reported
Material FA: Other

Map ID
Direction
Distance
Elevation

MAP FINDINGS

Site

Database(s)

EDR ID Number
EPA ID Number

GOWANUS CANAL (Continued)

S102150803

Quantity: .00
Units: G
Recovered: .00
Oxygenate: Not reported

Name: GOWANUS CANAL
Address: 29TH STREET & 2ND AVENUE
City,State,Zip: BROOKLYN, NY
Spill Number/Closed Date: 9808932 / 2000-11-30
Facility ID: 9808932
Facility Type: ER
DER Facility ID: 223190
Site ID: 88113
DEC Region: 2
Spill Cause: Unknown
Spill Class: C4
SWIS: 2401
Spill Date: 1998-10-19
Investigator: CAENGELH
Referred To: Not reported
Reported to Dept: 1998-10-19
CID: 205
Water Affected: GOWANUS CANAL
Spill Source: Unknown
Spill Notifier: Other
Cleanup Ceased: Not reported
Cleanup Meets Std: False
Last Inspection: Not reported
Recommended Penalty: False
UST Trust: False
Remediation Phase: 0
Date Entered In Computer: 1998-10-19
Spill Record Last Update: 2002-03-18
Spiller Name: Not reported
Spiller Company: UNKNOWN
Spiller Address: Not reported
Spiller Company: 999
Contact Name: CALLER
DEC Memo: "Prior to Sept, 2004 data translation this spill Lead_DEC Field was ENGELHARDT e2mis notes: Operator noticed sheen in the water outside containment boom behind power barge #3. Sheen is an unknown fluid and is approx. 10' x 20'. S&D was called to respond for cleanup. Surveyed all barges for leaks. No source found on Con Ed property."

Remarks: "caller reported a sheen on water. cleanup company contacted."

All Materials:

Site ID: 88113
Operable Unit ID: 1070115
Operable Unit: 01
Material ID: 316412
Material Code: 0066A
Material Name: unknown petroleum
Case No.: Not reported
Material FA: Petroleum
Quantity: .00
Units: G
Recovered: .00

Map ID
Direction
Distance
Elevation

MAP FINDINGS

Site

Database(s)

EDR ID Number
EPA ID Number

GOWANUS CANAL (Continued)

S102150803

Oxygenate: Not reported

[Click this hyperlink](#) while viewing on your computer to access 25 additional NY SPILL: record(s) in the EDR Site Report.

Z216
South
1/8-1/4
0.202 mi.
1065 ft.

CON EDISON
258 42ND ST
BROOKLYN, NY 11232

NJ MANIFEST S120668454
N/A

Site 3 of 8 in cluster Z

Relative:
Higher

NJ MANIFEST:

Actual:
24 ft.

EPA Id: NYP004744884
Mail Address: IRVING PL15TH FL NE
Mail City/State/Zip: NEW YORK, NY 10003
Facility Phone: Not reported
Emergency Phone: Not reported
Contact: THERESA BURKARD
Comments: Not reported
SIC Code: Not reported
County: NY047
Municipal: Not reported
Previous EPA Id: Not reported
Gen Flag: Not reported
Trans Flag: Not reported
TSDf Flag: Not reported
Name Change: Not reported
Date Change: Not reported

Manifest:

Manifest Number: 002610841GBF
EPA ID: NYP004744884
Date Shipped: 3/6/2015
TSDf EPA ID: NJD991291105
Transporter EPA ID: NJD003812047
Transporter 2 EPA ID: Not reported
Transporter 3 EPA ID: Not reported
Transporter 4 EPA ID: Not reported
Transporter 5 EPA ID: Not reported
Transporter 6 EPA ID: Not reported
Transporter 7 EPA ID: Not reported
Transporter 8 EPA ID: Not reported
Transporter 9 EPA ID: Not reported
Transporter 10 EPA ID: Not reported
Date Trans1 Transported Waste: Not reported
Date Trans2 Transported Waste: Not reported
Date Trans3 Transported Waste: Not reported
Date Trans4 Transported Waste: Not reported
Date Trans5 Transported Waste: Not reported
Date Trans6 Transported Waste: Not reported
Date Trans7 Transported Waste: Not reported
Date Trans8 Transported Waste: Not reported
Date Trans9 Transported Waste: Not reported
Date Trans10 Transported Waste: Not reported
Date TSDf Received Waste: Not reported
TSDf EPA Facility Name: Not reported
QTY Units: Not reported

Map ID
 Direction
 Distance
 Elevation

MAP FINDINGS

Site

Database(s)

EDR ID Number
 EPA ID Number

CON EDISON (Continued)

S120668454

Transporter SEQ ID: Not reported
 Transporter-1 Date: Not reported
 Waste SEQ ID: Not reported
 Waste Type Code 2: Not reported
 Waste Type Code 3: Not reported
 Waste Type Code 4: Not reported
 Waste Type Code 5: Not reported
 Waste Type Code 6: Not reported
 Date Accepted: Not reported
 Manifest Discrepancy Type: Not reported
 Data Entry Number: Not reported
 Was Load Rejected: NEW YORK, NY 10003
 Reason Load Was Rejected: Not reported

Z217
South
1/8-1/4
0.202 mi.
1065 ft.

CON EDISON
258 42ND ST MH48386
BROOKLYN, NY 11232
Site 4 of 8 in cluster Z

RCRA NonGen / NLR **1018279648**
FINDS **NYP004744884**
ECHO

Relative:
Higher
Actual:
24 ft.

RCRA NonGen / NLR:
 Date Form Received by Agency: 20150306
 Handler Name: CON EDISON
 Handler Address: 258 42ND ST MH48386
 Handler City,State,Zip: BROOKLYN, NY 11232
 EPA ID: NYP004744884
 Contact Name: THOMAS TEELING
 Contact Address: Not reported
 Contact City,State,Zip: Not reported
 Contact Telephone: 212-460-3770
 Contact Fax: Not reported
 Contact Email: Not reported
 Contact Title: Not reported
 EPA Region: 02
 Land Type: Private
 Federal Waste Generator Description: Not a generator, verified
 Non-Notifier: Not reported
 Biennial Report Cycle: Not reported
 Accessibility: Not reported
 Active Site Indicator: Not reported
 State District Owner: NY
 State District: NYSDEC R2
 Mailing Address: IRVING PL, 15TH FL NE
 Mailing City,State,Zip: NEW YORK, NY 10003
 Owner Name: Not reported
 Owner Type: Not reported
 Operator Name: Not reported
 Operator Type: Not reported
 Short-Term Generator Activity: No
 Importer Activity: No
 Mixed Waste Generator: No
 Transporter Activity: No
 Transfer Facility Activity: No
 Recycler Activity with Storage: No
 Small Quantity On-Site Burner Exemption: No
 Smelting Melting and Refining Furnace Exemption: No

Map ID
Direction
Distance
Elevation

MAP FINDINGS

Site

Database(s)

EDR ID Number
EPA ID Number

CON EDISON (Continued)

1018279648

Underground Injection Control:	No
Off-Site Waste Receipt:	No
Universal Waste Indicator:	No
Universal Waste Destination Facility:	No
Federal Universal Waste:	No
Active Site Fed-Reg Treatment Storage and Disposal Facility:	Not reported
Active Site Converter Treatment storage and Disposal Facility:	Not reported
Active Site State-Reg Treatment Storage and Disposal Facility:	Not reported
Active Site State-Reg Handler:	---
Federal Facility Indicator:	Not reported
Hazardous Secondary Material Indicator:	NN
Sub-Part K Indicator:	Not reported
Commercial TSD Indicator:	No
Treatment Storage and Disposal Type:	Not reported
2018 GPRA Permit Baseline:	Not on the Baseline
2018 GPRA Renewals Baseline:	Not on the Baseline
Permit Renewals Workload Universe:	Not reported
Permit Workload Universe:	Not reported
Permit Progress Universe:	Not reported
Post-Closure Workload Universe:	Not reported
Closure Workload Universe:	Not reported
202 GPRA Corrective Action Baseline:	No
Corrective Action Workload Universe:	No
Subject to Corrective Action Universe:	No
Non-TSDFs Where RCRA CA has Been Imposed Universe:	No
TSDFs Potentially Subject to CA Under 3004 (u)/(v) Universe:	No
TSDFs Only Subject to CA under Discretionary Auth Universe:	No
Corrective Action Priority Ranking:	No NCAPS ranking
Environmental Control Indicator:	No
Institutional Control Indicator:	No
Human Exposure Controls Indicator:	N/A
Groundwater Controls Indicator:	N/A
Operating TSDF Universe:	Not reported
Full Enforcement Universe:	Not reported
Significant Non-Complier Universe:	No
Unaddressed Significant Non-Complier Universe:	No
Addressed Significant Non-Complier Universe:	No
Significant Non-Complier With a Compliance Schedule Universe:	No
Financial Assurance Required:	Not reported
Handler Date of Last Change:	20160502
Recognized Trader-Importer:	No
Recognized Trader-Exporter:	No
Importer of Spent Lead Acid Batteries:	No
Exporter of Spent Lead Acid Batteries:	No
Recycler Activity Without Storage:	Not reported
Manifest Broker:	Not reported
Sub-Part P Indicator:	No

Biennial: List of Years

Year: 2015

[Click Here for Biennial Reporting System Data:](#)

Hazardous Waste Summary:

Waste Code: D008
Waste Description: LEAD

Map ID
Direction
Distance
Elevation

MAP FINDINGS

Site

Database(s)

EDR ID Number
EPA ID Number

CON EDISON (Continued)

1018279648

Handler - Owner Operator:

Owner/Operator Indicator: Operator
Owner/Operator Name: CONSOLIDATED EDISON CO OF NY INC
Legal Status: Private
Date Became Current: 20150306
Date Ended Current: Not reported
Owner/Operator Address: 4 IRVING PL
Owner/Operator City,State,Zip: NEW YORK, NY 10003
Owner/Operator Telephone: Not reported
Owner/Operator Telephone Ext: Not reported
Owner/Operator Fax: Not reported
Owner/Operator Email: Not reported

Owner/Operator Indicator: Owner
Owner/Operator Name: CONSOLIDATED EDISON CO OF NY INC
Legal Status: Private
Date Became Current: 20150306
Date Ended Current: Not reported
Owner/Operator Address: 4 IRVING PL
Owner/Operator City,State,Zip: NEW YORK, NY 10003
Owner/Operator Telephone: Not reported
Owner/Operator Telephone Ext: Not reported
Owner/Operator Fax: Not reported
Owner/Operator Email: Not reported

Historic Generators:

Receive Date: 20160205
Handler Name: CON EDISON - MANHOLE 48386
Federal Waste Generator Description: Large Quantity Generator
State District Owner: NY
Large Quantity Handler of Universal Waste: No
Recognized Trader Importer: No
Recognized Trader Exporter: No
Spent Lead Acid Battery Importer: No
Spent Lead Acid Battery Exporter: No
Current Record: No
Non Storage Recycler Activity: Not reported
Electronic Manifest Broker: Not reported

Receive Date: 20150306
Handler Name: CON EDISON
Federal Waste Generator Description: Large Quantity Generator
State District Owner: NY
Large Quantity Handler of Universal Waste: No
Recognized Trader Importer: No
Recognized Trader Exporter: No
Spent Lead Acid Battery Importer: No
Spent Lead Acid Battery Exporter: No
Current Record: No
Non Storage Recycler Activity: Not reported
Electronic Manifest Broker: Not reported

Receive Date: 20150306
Handler Name: CON EDISON
Federal Waste Generator Description: Not a generator, verified
State District Owner: NY

Map ID
Direction
Distance
Elevation

MAP FINDINGS

Site

Database(s)

EDR ID Number
EPA ID Number

CON EDISON (Continued)

1018279648

Large Quantity Handler of Universal Waste: No
Recognized Trader Importer: No
Recognized Trader Exporter: No
Spent Lead Acid Battery Importer: No
Spent Lead Acid Battery Exporter: No
Current Record: Yes
Non Storage Recycler Activity: Not reported
Electronic Manifest Broker: Not reported

List of NAICS Codes and Descriptions:

NAICS Code: 221122
NAICS Description: ELECTRIC POWER DISTRIBUTION

Facility Has Received Notices of Violations:

Violations: No Violations Found

Evaluation Action Summary:

Evaluations: No Evaluations Found

FINDS:

Registry ID: 110067693641

Environmental Interest/Information System:

RCRAInfo is a national information system that supports the Resource Conservation and Recovery Act (RCRA) program through the tracking of events and activities related to facilities that generate, transport, and treat, store, or dispose of hazardous waste. RCRAInfo allows RCRA program staff to track the notification, permit, compliance, and corrective action activities required under RCRA.
HAZARDOUS WASTE BIENNIAL REPORTER

[Click this hyperlink](#) while viewing on your computer to access additional FINDS: detail in the EDR Site Report.

ECHO:

Envid: 1018279648
Registry ID: 110067693641
DFR URL: <http://echo.epa.gov/detailed-facility-report?fid=110067693641>
Name: CON EDISON
Address: 258 42ND ST MH48386
City,State,Zip: BROOKLYN, NY 11232

Z218
South
1/8-1/4
0.202 mi.
1065 ft.

CON EDISON
258 42ND ST MH48383
BROOKLYN, NY 11232
Site 5 of 8 in cluster Z

NY MANIFEST **S118256548**
N/A

Relative:
Higher

NY MANIFEST:
Name: CON EDISON
Address: 258 42ND ST MH48383
City,State,Zip: BROOKLYN, NY 11232
Country: USA
EPA ID: NYP004744892

Actual:
24 ft.

Map ID
Direction
Distance
Elevation

MAP FINDINGS

Site

Database(s)

EDR ID Number
EPA ID Number

CON EDISON (Continued)

S118256548

Facility Status: Not reported
Location Address 1: F/O 258 42ND ST
Code: BP
Location Address 2: MH 48383
Total Tanks: Not reported
Location City: BROOKLYN
Location State: NY
Location Zip: 11232
Location Zip 4: Not reported

NY MANIFEST:

EPAID: NYP004744892
Mailing Name: CON EDISON
Mailing Contact: TOM TEELING
Mailing Address 1: 4 IRVING PLACE - 15TH FLOOR
Mailing Address 2: Not reported
Mailing City: NEW YORK
Mailing State: NY
Mailing Zip: 10003
Mailing Zip 4: Not reported
Mailing Country: USA
Mailing Phone: Not reported

NY MANIFEST:

Document ID: Not reported
Manifest Status: Not reported
seq: Not reported
Year: 2018
Trans1 State ID: NJD003812047
Trans2 State ID: Not reported
Generator Ship Date: 03/06/2015
Trans1 Recv Date: 03/06/2015
Trans2 Recv Date: Not reported
TSD Site Recv Date: 03/09/2015
Part A Recv Date: Not reported
Part B Recv Date: Not reported
Generator EPA ID: NYP004744892
Trans1 EPA ID: Not reported
Trans2 EPA ID: Not reported
TSD ID 1: NJD991291105
TSD ID 2: Not reported
Manifest Tracking Number: 002610990GBF
Import Indicator: N
Export Indicator: N
Discr Quantity Indicator: N
Discr Type Indicator: N
Discr Residue Indicator: N
Discr Partial Reject Indicator: N
Discr Full Reject Indicator: N
Manifest Ref Number: Not reported
Alt Facility RCRA ID: Not reported
Alt Facility Sign Date: Not reported
MGMT Method Type Code: H110
Waste Code: Not reported
Waste Code: Not reported
Waste Code: Not reported
Waste Code: Not reported

Map ID
Direction
Distance
Elevation

MAP FINDINGS

Site

Database(s)

EDR ID Number
EPA ID Number

CON EDISON (Continued)

S118256548

Waste Code: Not reported
Waste Code: Not reported
Quantity: 500
Units: P - Pounds
Number of Containers: 1
Container Type: TT - Cargo tank, tank trucks
Handling Method: T Chemical, physical, or biological treatment.
Specific Gravity: 1
Waste Code: D008
Waste Code 1_2: Not reported
Waste Code 1_3: Not reported
Waste Code 1_4: Not reported
Waste Code 1_5: Not reported
Waste Code 1_6: Not reported

Z219
South
1/8-1/4
0.202 mi.
1065 ft.

CON EDISON
258 42ND ST MH48383
BROOKLYN, NY 11232
Site 6 of 8 in cluster Z

NJ MANIFEST **S120668455**
N/A

Relative:
Higher
Actual:
24 ft.

NJ MANIFEST:
EPA Id: NYP004744892
Mail Address: IRVING PL, 15TH FL NE
Mail City/State/Zip: NEW YORK, NY 10003
Facility Phone: Not reported
Emergency Phone: Not reported
Contact: THOMAS TEELING
Comments: Not reported
SIC Code: Not reported
County: NY047
Municipal: Not reported
Previous EPA Id: Not reported
Gen Flag: Not reported
Trans Flag: Not reported
TSD Flag: Not reported
Name Change: Not reported
Date Change: Not reported

Manifest:
Manifest Number: 002610990GBF
EPA ID: NYP004744892
Date Shipped: 3/6/2015
TSD EPA ID: NJD991291105
Transporter EPA ID: NJD003812047
Transporter 2 EPA ID: Not reported
Transporter 3 EPA ID: Not reported
Transporter 4 EPA ID: Not reported
Transporter 5 EPA ID: Not reported
Transporter 6 EPA ID: Not reported
Transporter 7 EPA ID: Not reported
Transporter 8 EPA ID: Not reported
Transporter 9 EPA ID: Not reported
Transporter 10 EPA ID: Not reported
Date Trans1 Transported Waste: Not reported
Date Trans2 Transported Waste: Not reported
Date Trans3 Transported Waste: Not reported

Map ID
 Direction
 Distance
 Elevation

MAP FINDINGS

Site

Database(s)

EDR ID Number
 EPA ID Number

CON EDISON (Continued)

S120668455

Date Trans4 Transported Waste: Not reported
 Date Trans5 Transported Waste: Not reported
 Date Trans6 Transported Waste: Not reported
 Date Trans7 Transported Waste: Not reported
 Date Trans8 Transported Waste: Not reported
 Date Trans9 Transported Waste: Not reported
 Date Trans10 Transported Waste: Not reported
 Date TSDF Received Waste: Not reported
 TSDF EPA Facility Name: Not reported
 QTY Units: Not reported
 Transporter SEQ ID: Not reported
 Transporter-1 Date: Not reported
 Waste SEQ ID: Not reported
 Waste Type Code 2: Not reported
 Waste Type Code 3: Not reported
 Waste Type Code 4: Not reported
 Waste Type Code 5: Not reported
 Waste Type Code 6: Not reported
 Date Accepted: Not reported
 Manifest Discrepancy Type: Not reported
 Data Entry Number: Not reported
 Was Load Rejected: NEW YORK, NY 10003
 Reason Load Was Rejected: Not reported

Z220
South
1/8-1/4
0.202 mi.
1065 ft.

CON EDISON
258 42ND ST
BROOKLYN, NY 11232
Site 7 of 8 in cluster Z

NY MANIFEST **S117741269**
N/A

Relative:
Higher
Actual:
24 ft.

NY MANIFEST:
 Name: CON EDISON
 Address: 258 42ND ST
 City,State,Zip: BROOKLYN, NY 11232
 Country: USA
 EPA ID: NYP004744884
 Facility Status: Not reported
 Location Address 1: 258 42ND ST
 Code: BP
 Location Address 2: Not reported
 Total Tanks: Not reported
 Location City: BROOKLYN
 Location State: NY
 Location Zip: 11232
 Location Zip 4: Not reported

NY MANIFEST:
 EPAID: NYP004744884
 Mailing Name: CON EDISON
 Mailing Contact: CON EDISON
 Mailing Address 1: 4 IRVING PL
 Mailing Address 2: 15TH FL
 Mailing City: NEW YORK
 Mailing State: NY
 Mailing Zip: 10003
 Mailing Zip 4: Not reported

Map ID
Direction
Distance
Elevation

MAP FINDINGS

Site

Database(s)

EDR ID Number
EPA ID Number

CON EDISON (Continued)

S117741269

Mailing Country: USA
Mailing Phone: Not reported

NY MANIFEST:

Document ID: Not reported
Manifest Status: Not reported
seq: Not reported
Year: 2018
Trans1 State ID: NJD003812047
Trans2 State ID: Not reported
Generator Ship Date: 03/06/2015
Trans1 Recv Date: 03/06/2015
Trans2 Recv Date: Not reported
TSD Site Recv Date: 03/09/2015
Part A Recv Date: Not reported
Part B Recv Date: Not reported
Generator EPA ID: NYP004744884
Trans1 EPA ID: Not reported
Trans2 EPA ID: Not reported
TSD ID 1: NJD991291105
TSD ID 2: Not reported
Manifest Tracking Number: 002610841GBF
Import Indicator: N
Export Indicator: N
Discr Quantity Indicator: N
Discr Type Indicator: N
Discr Residue Indicator: N
Discr Partial Reject Indicator: N
Discr Full Reject Indicator: N
Manifest Ref Number: Not reported
Alt Facility RCRA ID: Not reported
Alt Facility Sign Date: Not reported
MGMT Method Type Code: H110
Waste Code: Not reported
Waste Code: Not reported
Waste Code: Not reported
Waste Code: Not reported
Waste Code: Not reported
Waste Code: Not reported
Quantity: 5000
Units: P - Pounds
Number of Containers: 1
Container Type: TT - Cargo tank, tank trucks
Handling Method: T Chemical, physical, or biological treatment.
Specific Gravity: 1
Waste Code: D008
Waste Code 1_2: Not reported
Waste Code 1_3: Not reported
Waste Code 1_4: Not reported
Waste Code 1_5: Not reported
Waste Code 1_6: Not reported

Map ID
 Direction
 Distance
 Elevation

MAP FINDINGS

Site

Database(s)

EDR ID Number
 EPA ID Number

Z221
South
1/8-1/4
0.202 mi.
1065 ft.

CON EDISON
258 42ND ST MH48383
BROOKLYN, NY 11232
Site 8 of 8 in cluster Z

RCRA NonGen / NLR **1018279649**
NYP004744892

Relative:
Higher
Actual:
24 ft.

RCRA NonGen / NLR:
 Date Form Received by Agency: 20150306
 Handler Name: CON EDISON
 Handler Address: 258 42ND ST MH48383
 Handler City,State,Zip: BROOKLYN, NY 11232
 EPA ID: NYP004744892
 Contact Name: THOMAS TEELING
 Contact Address: Not reported
 Contact City,State,Zip: Not reported
 Contact Telephone: 212-460-3770
 Contact Fax: Not reported
 Contact Email: Not reported
 Contact Title: Not reported
 EPA Region: 02
 Land Type: Private
 Federal Waste Generator Description: Not a generator, verified
 Non-Notifier: Not reported
 Biennial Report Cycle: Not reported
 Accessibility: Not reported
 Active Site Indicator: Not reported
 State District Owner: NY
 State District: NYSDEC R2
 Mailing Address: IRVING PL, 15TH FL NE
 Mailing City,State,Zip: NEW YORK, NY 10003
 Owner Name: Not reported
 Owner Type: Not reported
 Operator Name: Not reported
 Operator Type: Not reported
 Short-Term Generator Activity: No
 Importer Activity: No
 Mixed Waste Generator: No
 Transporter Activity: No
 Transfer Facility Activity: No
 Recycler Activity with Storage: No
 Small Quantity On-Site Burner Exemption: No
 Smelting Melting and Refining Furnace Exemption: No
 Underground Injection Control: No
 Off-Site Waste Receipt: No
 Universal Waste Indicator: No
 Universal Waste Destination Facility: No
 Federal Universal Waste: No
 Active Site Fed-Reg Treatment Storage and Disposal Facility: Not reported
 Active Site Converter Treatment storage and Disposal Facility: Not reported
 Active Site State-Reg Treatment Storage and Disposal Facility: Not reported
 Active Site State-Reg Handler: ---
 Federal Facility Indicator: Not reported
 Hazardous Secondary Material Indicator: NN
 Sub-Part K Indicator: Not reported
 Commercial TSD Indicator: No
 Treatment Storage and Disposal Type: Not reported
 2018 GPRP Permit Baseline: Not on the Baseline
 2018 GPRP Renewals Baseline: Not on the Baseline
 Permit Renewals Workload Universe: Not reported

Map ID
 Direction
 Distance
 Elevation

MAP FINDINGS

Site

Database(s)

EDR ID Number
 EPA ID Number

CON EDISON (Continued)

1018279649

Permit Workload Universe:	Not reported
Permit Progress Universe:	Not reported
Post-Closure Workload Universe:	Not reported
Closure Workload Universe:	Not reported
202 GPRA Corrective Action Baseline:	No
Corrective Action Workload Universe:	No
Subject to Corrective Action Universe:	No
Non-TSDFs Where RCRA CA has Been Imposed Universe:	No
TSDFs Potentially Subject to CA Under 3004 (u)/(v) Universe:	No
TSDFs Only Subject to CA under Discretionary Auth Universe:	No
Corrective Action Priority Ranking:	No NCAPS ranking
Environmental Control Indicator:	No
Institutional Control Indicator:	No
Human Exposure Controls Indicator:	N/A
Groundwater Controls Indicator:	N/A
Operating TSDF Universe:	Not reported
Full Enforcement Universe:	Not reported
Significant Non-Complier Universe:	No
Unaddressed Significant Non-Complier Universe:	No
Addressed Significant Non-Complier Universe:	No
Significant Non-Complier With a Compliance Schedule Universe:	No
Financial Assurance Required:	Not reported
Handler Date of Last Change:	20160502
Recognized Trader-Importer:	No
Recognized Trader-Exporter:	No
Importer of Spent Lead Acid Batteries:	No
Exporter of Spent Lead Acid Batteries:	No
Recycler Activity Without Storage:	Not reported
Manifest Broker:	Not reported
Sub-Part P Indicator:	No

Historic Generators:

Receive Date:	20150306
Handler Name:	CON EDISON
Federal Waste Generator Description:	Small Quantity Generator
State District Owner:	NY
Large Quantity Handler of Universal Waste:	No
Recognized Trader Importer:	No
Recognized Trader Exporter:	No
Spent Lead Acid Battery Importer:	No
Spent Lead Acid Battery Exporter:	No
Current Record:	No
Non Storage Recycler Activity:	Not reported
Electronic Manifest Broker:	Not reported

Receive Date:	20150306
Handler Name:	CON EDISON
Federal Waste Generator Description:	Not a generator, verified
State District Owner:	NY
Large Quantity Handler of Universal Waste:	No
Recognized Trader Importer:	No
Recognized Trader Exporter:	No
Spent Lead Acid Battery Importer:	No
Spent Lead Acid Battery Exporter:	No
Current Record:	Yes
Non Storage Recycler Activity:	Not reported

Map ID
 Direction
 Distance
 Elevation

MAP FINDINGS

Site

Database(s)

EDR ID Number
 EPA ID Number

CON EDISON (Continued)

1018279649

Electronic Manifest Broker: Not reported

List of NAICS Codes and Descriptions:
 NAICS Codes: No NAICS Codes Found

Facility Has Received Notices of Violations:
 Violations: No Violations Found

Evaluation Action Summary:
 Evaluations: No Evaluations Found

AG222
SW
1/8-1/4
0.206 mi.
1086 ft.

NYC ECONOMIC DEVELOPMENT CORP
FIRST AVE & 43RD & 42ND ST
BROOKLYN, NY 11232
Site 2 of 7 in cluster AG

SEMS-ARCHIVE **1000791016**
RCRA NonGen / NLR **NYD987025137**
PRP

Relative:
Higher
Actual:
10 ft.

SEMS Archive:
 Site ID: 0203763
 EPA ID: NYD987025137
 Name: BUSH TERMINALS, PIER SIX SITE
 Address: FIRST AVE. AND 43RD ST
 Address 2: Not reported
 City,State,Zip: BROOKLYN, NY 11220
 Cong District: 08
 FIPS Code: 36047
 FF: N
 NPL: Not on the NPL
 Non NPL Status: Removal Only Site (No Site Assessment Work Needed)

SEMS Archive Detail:

Region: 02
 Site ID: 0203763
 EPA ID: NYD987025137
 Site Name: BUSH TERMINALS, PIER SIX SITE
 NPL: N
 FF: N
 OU: 00
 Action Code: VS
 Action Name: ARCH SITE
 SEQ: 1
 Start Date: Not reported
 Finish Date: 2000-05-05 04:00:00
 Qual: Not reported
 Current Action Lead: EPA Perf In-Hse

Region: 02
 Site ID: 0203763
 EPA ID: NYD987025137
 Site Name: BUSH TERMINALS, PIER SIX SITE
 NPL: N
 FF: N
 OU: 00
 Action Code: AR
 Action Name: ADMIN REC
 SEQ: 1

Map ID
Direction
Distance
Elevation

MAP FINDINGS

Site

Database(s)

EDR ID Number
EPA ID Number

NYC ECONOMIC DEVELOPMENT CORP (Continued)

1000791016

Start Date: 1996-06-17 04:00:00
Finish Date: Not reported
Qual: V
Current Action Lead: EPA Perf

Region: 02
Site ID: 0203763
EPA ID: NYD987025137
Site Name: BUSH TERMINALS, PIER SIX SITE
NPL: N
FF: N
OU: 00
Action Code: BB
Action Name: PRP RV
SEQ: 1
Start Date: 1993-02-01 05:00:00
Finish Date: 1993-03-09 05:00:00
Qual: C
Current Action Lead: EPA Ovrsght

RCRA NonGen / NLR:

Date Form Received by Agency: 20070101
Handler Name: NYC ECONOMIC DEVELOPMENT CORP
Handler Address: FIRST AVE & 43RD & 42ND ST
Handler City,State,Zip: BROOKLYN, NY 11232
EPA ID: NYD987025137
Contact Name: Not reported
Contact Address: WILLIAMS ST
Contact City,State,Zip: NEW YORK, NY 10038
Contact Telephone: Not reported
Contact Fax: Not reported
Contact Email: Not reported
Contact Title: Not reported
EPA Region: 02
Land Type: Municipal
Federal Waste Generator Description: Not a generator, verified
Non-Notifier: Not reported
Biennial Report Cycle: Not reported
Accessibility: Not reported
Active Site Indicator: Not reported
State District Owner: NY
State District: NYSDEC R2
Mailing Address: WILLIAMS ST
Mailing City,State,Zip: NEW YORK, NY 10038
Owner Name: NYC ECONOMIC DEVELOPMENT CORP
Owner Type: Municipal
Operator Name: NYC ECONOMIC DEVELOPMENT CORP
Operator Type: Municipal
Short-Term Generator Activity: No
Importer Activity: No
Mixed Waste Generator: No
Transporter Activity: No
Transfer Facility Activity: No
Recycler Activity with Storage: No
Small Quantity On-Site Burner Exemption: No
Smelting Melting and Refining Furnace Exemption: No

Map ID
Direction
Distance
Elevation

MAP FINDINGS

Site

Database(s)

EDR ID Number
EPA ID Number

NYC ECONOMIC DEVELOPMENT CORP (Continued)

1000791016

Underground Injection Control:	No
Off-Site Waste Receipt:	No
Universal Waste Indicator:	No
Universal Waste Destination Facility:	No
Federal Universal Waste:	No
Active Site Fed-Reg Treatment Storage and Disposal Facility:	Not reported
Active Site Converter Treatment storage and Disposal Facility:	Not reported
Active Site State-Reg Treatment Storage and Disposal Facility:	Not reported
Active Site State-Reg Handler:	---
Federal Facility Indicator:	Not reported
Hazardous Secondary Material Indicator:	NN
Sub-Part K Indicator:	Not reported
Commercial TSD Indicator:	No
Treatment Storage and Disposal Type:	Not reported
2018 GPRA Permit Baseline:	Not on the Baseline
2018 GPRA Renewals Baseline:	Not on the Baseline
Permit Renewals Workload Universe:	Not reported
Permit Workload Universe:	Not reported
Permit Progress Universe:	Not reported
Post-Closure Workload Universe:	Not reported
Closure Workload Universe:	Not reported
202 GPRA Corrective Action Baseline:	No
Corrective Action Workload Universe:	No
Subject to Corrective Action Universe:	No
Non-TSDFs Where RCRA CA has Been Imposed Universe:	No
TSDFs Potentially Subject to CA Under 3004 (u)/(v) Universe:	No
TSDFs Only Subject to CA under Discretionary Auth Universe:	No
Corrective Action Priority Ranking:	No NCAPS ranking
Environmental Control Indicator:	No
Institutional Control Indicator:	No
Human Exposure Controls Indicator:	N/A
Groundwater Controls Indicator:	N/A
Operating TSDF Universe:	Not reported
Full Enforcement Universe:	Not reported
Significant Non-Complier Universe:	No
Unaddressed Significant Non-Complier Universe:	No
Addressed Significant Non-Complier Universe:	No
Significant Non-Complier With a Compliance Schedule Universe:	No
Financial Assurance Required:	Not reported
Handler Date of Last Change:	20150414
Recognized Trader-Importer:	No
Recognized Trader-Exporter:	No
Importer of Spent Lead Acid Batteries:	No
Exporter of Spent Lead Acid Batteries:	No
Recycler Activity Without Storage:	Not reported
Manifest Broker:	Not reported
Sub-Part P Indicator:	No

Hazardous Waste Summary:

Waste Code:	D000
Waste Description:	Not Defined
Waste Code:	D008
Waste Description:	LEAD

Map ID
Direction
Distance
Elevation

MAP FINDINGS

Site

Database(s)

EDR ID Number
EPA ID Number

NYC ECONOMIC DEVELOPMENT CORP (Continued)

1000791016

Handler - Owner Operator:

Owner/Operator Indicator: Operator
Owner/Operator Name: NYC ECONOMIC DEVELOPMENT CORP
Legal Status: Municipal
Date Became Current: Not reported
Date Ended Current: Not reported
Owner/Operator Address: 110 WILLIAM ST
Owner/Operator City,State,Zip: NEW YORK, NY 10038
Owner/Operator Telephone: 212-619-5000
Owner/Operator Telephone Ext: Not reported
Owner/Operator Fax: Not reported
Owner/Operator Email: Not reported

Owner/Operator Indicator: Owner
Owner/Operator Name: NYC ECONOMIC DEVELOPMENT CORP
Legal Status: Municipal
Date Became Current: Not reported
Date Ended Current: Not reported
Owner/Operator Address: 110 WILLIAM ST
Owner/Operator City,State,Zip: NEW YORK, NY 10038
Owner/Operator Telephone: 212-619-5000
Owner/Operator Telephone Ext: Not reported
Owner/Operator Fax: Not reported
Owner/Operator Email: Not reported

Owner/Operator Indicator: Owner
Owner/Operator Name: NYC ECONOMIC DEVELOPMENT CORP
Legal Status: Municipal
Date Became Current: Not reported
Date Ended Current: Not reported
Owner/Operator Address: 110 WILLIAM ST
Owner/Operator City,State,Zip: NEW YORK, NY 10038
Owner/Operator Telephone: 212-619-5000
Owner/Operator Telephone Ext: Not reported
Owner/Operator Fax: Not reported
Owner/Operator Email: Not reported

Historic Generators:

Receive Date: 19990708
Handler Name: NYC ECONOMIC DEVELOPMENT CORP
Federal Waste Generator Description: Not a generator, verified
State District Owner: NY
Large Quantity Handler of Universal Waste: No
Recognized Trader Importer: No
Recognized Trader Exporter: No
Spent Lead Acid Battery Importer: No
Spent Lead Acid Battery Exporter: No
Current Record: No
Non Storage Recycler Activity: Not reported
Electronic Manifest Broker: Not reported

Receive Date: 20060101
Handler Name: NYC ECONOMIC DEVELOPMENT CORP
Federal Waste Generator Description: Not a generator, verified
State District Owner: NY
Large Quantity Handler of Universal Waste: No

Map ID
Direction
Distance
Elevation

MAP FINDINGS

Site

Database(s)

EDR ID Number
EPA ID Number

NYC ECONOMIC DEVELOPMENT CORP (Continued)

1000791016

Recognized Trader Importer: No
Recognized Trader Exporter: No
Spent Lead Acid Battery Importer: No
Spent Lead Acid Battery Exporter: No
Current Record: No
Non Storage Recycler Activity: Not reported
Electronic Manifest Broker: Not reported

Receive Date: 20070101
Handler Name: NYC ECONOMIC DEVELOPMENT CORP
Federal Waste Generator Description: Not a generator, verified
State District Owner: NY
Large Quantity Handler of Universal Waste: No
Recognized Trader Importer: No
Recognized Trader Exporter: No
Spent Lead Acid Battery Importer: No
Spent Lead Acid Battery Exporter: No
Current Record: Yes
Non Storage Recycler Activity: Not reported
Electronic Manifest Broker: Not reported

Receive Date: 19930224
Handler Name: NYC ECONOMIC DEVELOPMENT CORP
Federal Waste Generator Description: Large Quantity Generator
State District Owner: NY
Large Quantity Handler of Universal Waste: No
Recognized Trader Importer: No
Recognized Trader Exporter: No
Spent Lead Acid Battery Importer: No
Spent Lead Acid Battery Exporter: No
Current Record: No
Non Storage Recycler Activity: Not reported
Electronic Manifest Broker: Not reported

Receive Date: 19940331
Handler Name: BUSH TERMINAL #6
Federal Waste Generator Description: Large Quantity Generator
State District Owner: NY
Large Quantity Handler of Universal Waste: No
Recognized Trader Importer: No
Recognized Trader Exporter: No
Spent Lead Acid Battery Importer: No
Spent Lead Acid Battery Exporter: No
Current Record: No
Non Storage Recycler Activity: Not reported
Electronic Manifest Broker: Not reported

List of NAICS Codes and Descriptions:

NAICS Code: 49311
NAICS Description: GENERAL WAREHOUSING AND STORAGE

Facility Has Received Notices of Violations:

Violations: No Violations Found

Evaluation Action Summary:

Evaluations: No Evaluations Found

Map ID
 Direction
 Distance
 Elevation

MAP FINDINGS

Site

Database(s)

EDR ID Number
 EPA ID Number

NYC ECONOMIC DEVELOPMENT CORP (Continued)

1000791016

PRP:

PRP Name: BUSH TERMINAL PIER #6 SITE
 NEW YORK CITY

AG223
SW
1/8-1/4
0.206 mi.
1086 ft.

NYC DEP
43RD ST & 1ST AVE
BROOKLYN, NY 11232

RCRA NonGen / NLR 1014395548
NY MANIFEST NYP003664497

Site 3 of 7 in cluster AG

Relative:
Higher

RCRA NonGen / NLR:

Actual:
10 ft.

Date Form Received by Agency:	20090831
Handler Name:	NYC DEP
Handler Address:	43RD ST & 1ST AVE
Handler City,State,Zip:	BROOKLYN, NY 11232
EPA ID:	NYP003664497
Contact Name:	JOANNE NURSE
Contact Address:	JUNCTION BLVD
Contact City,State,Zip:	FLUSHING, NY 11373
Contact Telephone:	718-595-4675
Contact Fax:	Not reported
Contact Email:	Not reported
Contact Title:	PAA
EPA Region:	02
Land Type:	Not reported
Federal Waste Generator Description:	Not a generator, verified
Non-Notifier:	Not reported
Biennial Report Cycle:	Not reported
Accessibility:	Not reported
Active Site Indicator:	Not reported
State District Owner:	Not reported
State District:	Not reported
Mailing Address:	JUNCTION BLVD
Mailing City,State,Zip:	FLUSHING, NY 11373
Owner Name:	Not reported
Owner Type:	Not reported
Operator Name:	Not reported
Operator Type:	Not reported
Short-Term Generator Activity:	No
Importer Activity:	No
Mixed Waste Generator:	No
Transporter Activity:	No
Transfer Facility Activity:	No
Recycler Activity with Storage:	No
Small Quantity On-Site Burner Exemption:	No
Smelting Melting and Refining Furnace Exemption:	No
Underground Injection Control:	No
Off-Site Waste Receipt:	No
Universal Waste Indicator:	No
Universal Waste Destination Facility:	No
Federal Universal Waste:	No
Active Site Fed-Reg Treatment Storage and Disposal Facility:	Not reported
Active Site Converter Treatment storage and Disposal Facility:	Not reported
Active Site State-Reg Treatment Storage and Disposal Facility:	Not reported
Active Site State-Reg Handler:	---
Federal Facility Indicator:	Not reported
Hazardous Secondary Material Indicator:	NN
Sub-Part K Indicator:	Not reported

Map ID
 Direction
 Distance
 Elevation

MAP FINDINGS

Site

Database(s)

EDR ID Number
 EPA ID Number

NYC DEP (Continued)

1014395548

Commercial TSD Indicator:	No
Treatment Storage and Disposal Type:	Not reported
2018 GPRA Permit Baseline:	Not on the Baseline
2018 GPRA Renewals Baseline:	Not on the Baseline
Permit Renewals Workload Universe:	Not reported
Permit Workload Universe:	Not reported
Permit Progress Universe:	Not reported
Post-Closure Workload Universe:	Not reported
Closure Workload Universe:	Not reported
202 GPRA Corrective Action Baseline:	No
Corrective Action Workload Universe:	No
Subject to Corrective Action Universe:	No
Non-TSDFs Where RCRA CA has Been Imposed Universe:	No
TSDFs Potentially Subject to CA Under 3004 (u)/(v) Universe:	No
TSDFs Only Subject to CA under Discretionary Auth Universe:	No
Corrective Action Priority Ranking:	No NCAPS ranking
Environmental Control Indicator:	No
Institutional Control Indicator:	No
Human Exposure Controls Indicator:	N/A
Groundwater Controls Indicator:	N/A
Operating TSDF Universe:	Not reported
Full Enforcement Universe:	Not reported
Significant Non-Complier Universe:	No
Unaddressed Significant Non-Complier Universe:	No
Addressed Significant Non-Complier Universe:	No
Significant Non-Complier With a Compliance Schedule Universe:	No
Financial Assurance Required:	Not reported
Handler Date of Last Change:	20100604
Recognized Trader-Importer:	No
Recognized Trader-Exporter:	No
Importer of Spent Lead Acid Batteries:	No
Exporter of Spent Lead Acid Batteries:	No
Recycler Activity Without Storage:	Not reported
Manifest Broker:	Not reported
Sub-Part P Indicator:	No

Historic Generators:

Receive Date:	20090831
Handler Name:	NYC DEP
Federal Waste Generator Description:	Not a generator, verified
State District Owner:	Not reported
Large Quantity Handler of Universal Waste:	No
Recognized Trader Importer:	No
Recognized Trader Exporter:	No
Spent Lead Acid Battery Importer:	No
Spent Lead Acid Battery Exporter:	No
Current Record:	Yes
Non Storage Recycler Activity:	Not reported
Electronic Manifest Broker:	Not reported

List of NAICS Codes and Descriptions:

NAICS Codes:	No NAICS Codes Found
--------------	----------------------

Facility Has Received Notices of Violations:

Violations:	No Violations Found
-------------	---------------------

Map ID
Direction
Distance
Elevation

MAP FINDINGS

Site

Database(s)

EDR ID Number
EPA ID Number

NYC DEP (Continued)

1014395548

Evaluation Action Summary:

Evaluations:

No Evaluations Found

NY MANIFEST:

Name: NEW YORK CITY DEP SITE
Address: 43RD ST & 1ST AVE
City,State,Zip: BROOKLYN, NY 11232
Country: USA
EPA ID: NYP003664497
Facility Status: Not reported
Location Address 1: 48TH STREET & 1ST AVENUE BLDG 56
Code: BP
Location Address 2: Not reported
Total Tanks: Not reported
Location City: BROOKLYN
Location State: NY
Location Zip: 11232
Location Zip 4: Not reported

NY MANIFEST:

EPAID: NYP003664497
Mailing Name: NEW YORK CITY DEP SITE
Mailing Contact: NEW YORK CITY DEP SITE
Mailing Address 1: 48TH STREET & 1ST AVENUE BLDG 56
Mailing Address 2: Not reported
Mailing City: BROOKLYN
Mailing State: NY
Mailing Zip: 11232
Mailing Zip 4: Not reported
Mailing Country: USA
Mailing Phone: Not reported

NY MANIFEST:

Document ID: Not reported
Manifest Status: Not reported
seq: Not reported
Year: 2018
Trans1 State ID: NYD064748304
Trans2 State ID: NJD080631369
Generator Ship Date: 08/27/2009
Trans1 Recv Date: 08/27/2009
Trans2 Recv Date: 11/19/2009
TSD Site Recv Date: 11/20/2009
Part A Recv Date: Not reported
Part B Recv Date: Not reported
Generator EPA ID: NYP003664497
Trans1 EPA ID: Not reported
Trans2 EPA ID: Not reported
TSDF ID 1: NJD980536593
TSDF ID 2: Not reported
Manifest Tracking Number: 004718994JJK
Import Indicator: N
Export Indicator: N
Discr Quantity Indicator: N
Discr Type Indicator: N

Map ID
 Direction
 Distance
 Elevation

MAP FINDINGS

Site

Database(s)

EDR ID Number
 EPA ID Number

NYC DEP (Continued)

1014395548

Discr Residue Indicator: N
 Discr Partial Reject Indicator: N
 Discr Full Reject Indicator: N
 Manifest Ref Number: Not reported
 Alt Facility RCRA ID: Not reported
 Alt Facility Sign Date: Not reported
 MGMT Method Type Code: H141
 Waste Code: Not reported
 Waste Code: Not reported
 Waste Code: Not reported
 Waste Code: Not reported
 Waste Code: Not reported
 Waste Code: Not reported
 Quantity: 450
 Units: P - Pounds
 Number of Containers: 1
 Container Type: DM - Metal drums, barrels
 Handling Method: B Incineration, heat recovery, burning.
 Specific Gravity: 1
 Waste Code: D001
 Waste Code 1_2: Not reported
 Waste Code 1_3: Not reported
 Waste Code 1_4: Not reported
 Waste Code 1_5: Not reported
 Waste Code 1_6: Not reported

224
 SW
 1/8-1/4
 0.207 mi.
 1095 ft.

**CON EDISON - 43RD STREET
 40 43RD STREET
 BROOKLYN, NY 11203**

**PA MANIFEST S123093060
 N/A**

**Relative:
 Higher
 Actual:
 5 ft.**

Manifest Details:
 Year: 2017
 Manifest Number: 009438924FLE
 Manifest Type: TSD Copy
 Generator EPA Id: NYP005031414
 Generator Date: 02/11/2017
 Mailing Address: Not reported
 Mailing City,St,Zip: Not reported
 Contact Name: Not reported
 Contact Phone: Not reported
 TSD EPA Id: Not reported
 TSD Date: Not reported
 TSD Facility Name: Republic Environmental Systems (Pennsylvania) LLC
 TSD Facility Address: 2869 Sandstone Dr
 TSD Facility City: Hatfield
 TSD Facility State: PA
 Facility Telephone: Not reported
 Page Number: 1
 Line Number: 1
 Waste Number: D008
 Container Number: 1
 Container Type: Cargo tanks (tank trucks)
 Waste Quantity: 320
 Unit: Pounds
 Handling Code: Not reported

Map ID
Direction
Distance
Elevation

MAP FINDINGS

Site

Database(s)

EDR ID Number
EPA ID Number

CON EDISON - 43RD STREET (Continued)

S123093060

TSP EPA Id: PAD085690592
Date TSP Sig: Not reported

AH225 **FEDERAL BUREAU OF PRISONS**
ENE **80 29TH STREET**
1/8-1/4 **BROOKLYN, NY 11232**
0.208 mi.
1099 ft. **Site 1 of 3 in cluster AH**

NY UST **U004131316**
NY AST **N/A**

Relative:
Higher
Actual:
7 ft.

UST:
Name: FEDERAL BUREAU OF PRISONS
Address: 80 29TH STREET
City,State,Zip: BROOKLYN, NY 11232
Id/Status: 2-603102 / Active
Program Type: PBS
Region: STATE
DEC Region: 2
Expiration Date: 08/25/2022
UTM X: 584283.14146
UTM Y: 4501470.51986
Site Type: Other

Affiliation Records:
Site Id: 25054
Affiliation Type: Facility Operator
Company Name: FEDERAL BUREAU OF PRISONS
Contact Type: Not reported
Contact Name: JOHN MAFFEO
Address1: Not reported
Address2: Not reported
City: Not reported
State: NN
Zip Code: Not reported
Country Code: 999
Phone: (718) 840-4200
EMail: Not reported
Fax Number: Not reported
Modified By: ACDANIEL
Date Last Modified: 2017-11-16

Site Id: 25054
Affiliation Type: Emergency Contact
Company Name: FEDERAL BUREAU OF PRISONS
Contact Type: Not reported
Contact Name: JOHN MAFFEO
Address1: Not reported
Address2: Not reported
City: Not reported
State: NN
Zip Code: Not reported
Country Code: 999
Phone: (718) 840-4200
EMail: Not reported
Fax Number: Not reported
Modified By: ACDANIEL
Date Last Modified: 2017-11-16

Site Id: 25054

Map ID
Direction
Distance
Elevation

MAP FINDINGS

Site

Database(s)

EDR ID Number
EPA ID Number

FEDERAL BUREAU OF PRISONS (Continued)

U004131316

Affiliation Type: Facility Owner
Company Name: FEDERAL BUREAU OF PRISONS
Contact Type: FACILITY MANAGER
Contact Name: FEDERAL BUREAU OF PRISONS
Address1: 80 29TH STREET
Address2: Not reported
City: BROOKLYN
State: NY
Zip Code: 11232
Country Code: 001
Phone: (718) 840-4200
EMail: Not reported
Fax Number: Not reported
Modified By: KXLIU
Date Last Modified: 2020-02-03

Site Id: 25054
Affiliation Type: Mail Contact
Company Name: FACILITY DEPT. - MDC BROOKLYN
Contact Type: Not reported
Contact Name: FACILITY MANAGER
Address1: 80 29TH STREET
Address2: Not reported
City: BROOKLYN
State: NY
Zip Code: 11232
Country Code: 001
Phone: (718) 840-5182
EMail: JMAFFEO@BOP.GOV
Fax Number: Not reported
Modified By: KXLIU
Date Last Modified: 2020-02-03

Tank Info:

Tank Number: D.O 1
Tank ID: 57712
Tank Status: Closed - In Place
Material Name: Closed - In Place
Capacity Gallons: 12000
Install Date: 12/01/1996
Date Tank Closed: 01/08/2020
Registered: True
Tank Location: Underground
Tank Type: Equivalent technology
Material Code: 0008
Common Name of Substance: Diesel

Tightness Test Method: -
Date Test: Not reported
Next Test Date: Not reported
Pipe Model: Not reported
Modified By: KXLIU
Last Modified: 02/03/2020

Equipment Records:

H05 - Tank Leak Detection - In-Tank System (ATG)

Map ID
Direction
Distance
Elevation

MAP FINDINGS

Site

Database(s)

EDR ID Number
EPA ID Number

FEDERAL BUREAU OF PRISONS (Continued)

U004131316

- G04 - Tank Secondary Containment - Double-Walled (Underground)
- A03 - Tank Internal Protection - Fiberglass Liner (FRP)
- F05 - Pipe External Protection - Jacketed
- C02 - Pipe Location - Underground/On-ground
- F04 - Pipe External Protection - Fiberglass
- J02 - Dispenser - Suction Dispenser
- L01 - Piping Leak Detection - Interstitial - Electronic Monitoring
- E04 - Piping Secondary Containment - Double walled UG
- B04 - Tank External Protection - Fiberglass
- D06 - Pipe Type - Fiberglass Reinforced Plastic (FRP)
- I02 - Overfill - High Level Alarm
- K01 - Spill Prevention - Catch Basin
- L09 - Piping Leak Detection - Exempt Suction Piping
- H01 - Tank Leak Detection - Interstitial - Electronic Monitoring

Tank Number: D.O 2
Tank ID: 57713
Tank Status: Closed - In Place
Material Name: Closed - In Place
Capacity Gallons: 12000
Install Date: 01/01/1999
Date Tank Closed: 01/08/2020
Registered: True
Tank Location: Underground
Tank Type: Equivalent technology
Material Code: 0008
Common Name of Substance: Diesel

Tightness Test Method: -
Date Test: Not reported
Next Test Date: Not reported
Pipe Model: Not reported
Modified By: KXLIU
Last Modified: 02/03/2020

Equipment Records:

- G04 - Tank Secondary Containment - Double-Walled (Underground)
- A03 - Tank Internal Protection - Fiberglass Liner (FRP)
- F05 - Pipe External Protection - Jacketed
- H01 - Tank Leak Detection - Interstitial - Electronic Monitoring
- B04 - Tank External Protection - Fiberglass
- D06 - Pipe Type - Fiberglass Reinforced Plastic (FRP)
- I02 - Overfill - High Level Alarm
- K01 - Spill Prevention - Catch Basin
- L09 - Piping Leak Detection - Exempt Suction Piping
- C02 - Pipe Location - Underground/On-ground
- F04 - Pipe External Protection - Fiberglass
- J02 - Dispenser - Suction Dispenser
- L01 - Piping Leak Detection - Interstitial - Electronic Monitoring
- E04 - Piping Secondary Containment - Double walled UG
- H05 - Tank Leak Detection - In-Tank System (ATG)

Tank Number: F.O 1
Tank ID: 57710
Tank Status: Closed - In Place
Material Name: Closed - In Place

Map ID
Direction
Distance
Elevation

MAP FINDINGS

Site

Database(s)

EDR ID Number
EPA ID Number

FEDERAL BUREAU OF PRISONS (Continued)

U004131316

Capacity Gallons: 12000
Install Date: 01/01/1996
Date Tank Closed: 01/08/2020
Registered: True
Tank Location: Underground
Tank Type: Equivalent technology
Material Code: 0001
Common Name of Substance: #2 Fuel Oil (On-Site Consumption)

Tightness Test Method: -
Date Test: Not reported
Next Test Date: Not reported
Pipe Model: Not reported
Modified By: KXLIU
Last Modified: 02/03/2020

Equipment Records:

G04 - Tank Secondary Containment - Double-Walled (Underground)
B04 - Tank External Protection - Fiberglass
D06 - Pipe Type - Fiberglass Reinforced Plastic (FRP)
I02 - Overfill - High Level Alarm
K01 - Spill Prevention - Catch Basin
L09 - Piping Leak Detection - Exempt Suction Piping
E04 - Piping Secondary Containment - Double walled UG
C02 - Pipe Location - Underground/On-ground
F04 - Pipe External Protection - Fiberglass
J02 - Dispenser - Suction Dispenser
L01 - Piping Leak Detection - Interstitial - Electronic Monitoring
H01 - Tank Leak Detection - Interstitial - Electronic Monitoring
A03 - Tank Internal Protection - Fiberglass Liner (FRP)
F05 - Pipe External Protection - Jacketed
H05 - Tank Leak Detection - In-Tank System (ATG)

Tank Number: F.O 2
Tank ID: 57711
Tank Status: Closed - In Place
Material Name: Closed - In Place
Capacity Gallons: 12000
Install Date: 12/01/1996
Date Tank Closed: 01/08/2020
Registered: True
Tank Location: Underground
Tank Type: Equivalent technology
Material Code: 0001
Common Name of Substance: #2 Fuel Oil (On-Site Consumption)

Tightness Test Method: -
Date Test: Not reported
Next Test Date: Not reported
Pipe Model: Not reported
Modified By: KXLIU
Last Modified: 02/03/2020

Equipment Records:

H05 - Tank Leak Detection - In-Tank System (ATG)
G04 - Tank Secondary Containment - Double-Walled (Underground)
G07 - Tank Secondary Containment - Excavation Liner

Map ID
Direction
Distance
Elevation

MAP FINDINGS

Site

Database(s)

EDR ID Number
EPA ID Number

FEDERAL BUREAU OF PRISONS (Continued)

U004131316

- A03 - Tank Internal Protection - Fiberglass Liner (FRP)
- F05 - Pipe External Protection - Jacketed
- C02 - Pipe Location - Underground/On-ground
- F04 - Pipe External Protection - Fiberglass
- J02 - Dispenser - Suction Dispenser
- L01 - Piping Leak Detection - Interstitial - Electronic Monitoring
- B04 - Tank External Protection - Fiberglass
- D06 - Pipe Type - Fiberglass Reinforced Plastic (FRP)
- I02 - Overfill - High Level Alarm
- K01 - Spill Prevention - Catch Basin
- L09 - Piping Leak Detection - Exempt Suction Piping
- E04 - Piping Secondary Containment - Double walled UG
- H01 - Tank Leak Detection - Interstitial - Electronic Monitoring

AST:

Name: FEDERAL BUREAU OF PRISONS
Address: 80 29TH STREET
City,State,Zip: BROOKLYN, NY 11232
Region: STATE
DEC Region: 2
Site Status: Active
Facility Id: 2-603102
Program Type: PBS
UTM X: 584283.14146
UTM Y: 4501470.51986
Expiration Date: 08/25/2022
Site Type: Other

Affiliation Records:

Site Id: 25054
Affiliation Type: Facility Operator
Company Name: FEDERAL BUREAU OF PRISONS
Contact Type: Not reported
Contact Name: JOHN MAFFEO
Address1: Not reported
Address2: Not reported
City: Not reported
State: NN
Zip Code: Not reported
Country Code: 999
Phone: (718) 840-4200
EMail: Not reported
Fax Number: Not reported
Modified By: ACDANIEL
Date Last Modified: 2017-11-16

Site Id: 25054
Affiliation Type: Emergency Contact
Company Name: FEDERAL BUREAU OF PRISONS
Contact Type: Not reported
Contact Name: JOHN MAFFEO
Address1: Not reported
Address2: Not reported
City: Not reported
State: NN
Zip Code: Not reported
Country Code: 999

Map ID
Direction
Distance
Elevation

MAP FINDINGS

Site

Database(s)

EDR ID Number
EPA ID Number

FEDERAL BUREAU OF PRISONS (Continued)

U004131316

Phone: (718) 840-4200
EMail: Not reported
Fax Number: Not reported
Modified By: ACDANIEL
Date Last Modified: 2017-11-16

Site Id: 25054
Affiliation Type: Facility Owner
Company Name: FEDERAL BUREAU OF PRISONS
Contact Type: FACILITY MANAGER
Contact Name: FEDERAL BUREAU OF PRISONS
Address1: 80 29TH STREET
Address2: Not reported
City: BROOKLYN
State: NY
Zip Code: 11232
Country Code: 001
Phone: (718) 840-4200
EMail: Not reported
Fax Number: Not reported
Modified By: KXLIU
Date Last Modified: 2020-02-03

Site Id: 25054
Affiliation Type: Mail Contact
Company Name: FACILITY DEPT. - MDC BROOKLYN
Contact Type: Not reported
Contact Name: FACILITY MANAGER
Address1: 80 29TH STREET
Address2: Not reported
City: BROOKLYN
State: NY
Zip Code: 11232
Country Code: 001
Phone: (718) 840-5182
EMail: JMAFFEO@BOP.GOV
Fax Number: Not reported
Modified By: KXLIU
Date Last Modified: 2020-02-03

Tank Info:

Tank Number: 001
Tank Id: 53068
Material Code: 0008
Common Name of Substance: Diesel

Equipment Records:

I05 - Overfill - Vent Whistle
J02 - Dispenser - Suction Dispenser
A01 - Tank Internal Protection - Epoxy Liner
B01 - Tank External Protection - Painted/Asphalt Coating
D01 - Pipe Type - Steel/Carbon Steel/Iron
F01 - Pipe External Protection - Painted/Asphalt Coating
H01 - Tank Leak Detection - Interstitial - Electronic Monitoring
G01 - Tank Secondary Containment - Diking (Aboveground)

Map ID
Direction
Distance
Elevation

MAP FINDINGS

Site

Database(s)

EDR ID Number
EPA ID Number

FEDERAL BUREAU OF PRISONS (Continued)

U004131316

Tank Location: C01 - Pipe Location - Aboveground
E01 - Piping Secondary Containment - Diking (AG only)
Aboveground - on saddles, legs, racks, etc.... Tank bottom is elevated above grade or tank pad, allowing visual inspection.

Tank Type: Steel/Carbon Steel/Iron

Tank Status: Closed - In Place

Pipe Model: Not reported

Install Date: 01/01/1992

Capacity Gallons: 5086

Tightness Test Method: -

Date Test: Not reported

Next Test Date: Not reported

Date Tank Closed: 11/12/2009

Register: True

Modified By: KXLIU

Last Modified: 02/03/2020

Material Name: diesel

Tank Number: D.03

Tank Id: 285051

Equipment Records:

F99 - Pipe External Protection - Other
H05 - Tank Leak Detection - In-Tank System (ATG)
D99 - Pipe Type - Other
E99 - Piping Secondary Containment - Other
I02 - Overfill - High Level Alarm
K01 - Spill Prevention - Catch Basin
L09 - Piping Leak Detection - Exempt Suction Piping
L01 - Piping Leak Detection - Interstitial - Electronic Monitoring
G12 - Tank Secondary Containment - Double-Walled (AG only)
C03 - Pipe Location - Aboveground/Underground Combination
I03 - Overfill - Automatic Shut-Off
H01 - Tank Leak Detection - Interstitial - Electronic Monitoring
A00 - Tank Internal Protection - None
J04 - Dispenser - On Site Heating System (Suction)
B09 - Tank External Protection - Urethane

Tank Location: Aboveground - on saddles, legs, racks, etc.... Tank bottom is elevated above grade or tank pad, allowing visual inspection.

Tank Type: Steel/Carbon Steel/Iron

Tank Status: In Service

Pipe Model: Not reported

Install Date: 12/01/2019

Capacity Gallons: 4000

Tightness Test Method: -

Date Test: Not reported

Next Test Date: Not reported

Date Tank Closed: Not reported

Register: True

Modified By: KXLIU

Last Modified: 02/03/2020

Material Name: diesel

Tank Number: DT 002

Tank Id: 61457

Material Code: 0008

Map ID
Direction
Distance
Elevation

MAP FINDINGS

Site

Database(s)

EDR ID Number
EPA ID Number

FEDERAL BUREAU OF PRISONS (Continued)

U004131316

Common Name of Substance: Diesel

Equipment Records:

G04 - Tank Secondary Containment - Double-Walled (Underground)
A03 - Tank Internal Protection - Fiberglass Liner (FRP)
C01 - Pipe Location - Aboveground
I04 - Overfill - Product Level Gauge (A/G)
H01 - Tank Leak Detection - Interstitial - Electronic Monitoring
B04 - Tank External Protection - Fiberglass
D06 - Pipe Type - Fiberglass Reinforced Plastic (FRP)
K01 - Spill Prevention - Catch Basin
E12 - Piping Secondary Containment - Double-Walled (AG only)
F04 - Pipe External Protection - Fiberglass
H05 - Tank Leak Detection - In-Tank System (ATG)
L02 - Piping Leak Detection - Interstitial - Manual Monitoring

Tank Location: Aboveground - on saddles, legs, racks, etc.... Tank bottom is elevated above grade or tank pad, allowing visual inspection.

Tank Type: Steel/Carbon Steel/Iron

Tank Status: In Service

Pipe Model: Not reported

Install Date: 01/01/1997

Capacity Gallons: 200

Tightness Test Method: NN

Date Test: Not reported

Next Test Date: Not reported

Date Tank Closed: Not reported

Register: True

Modified By: NRLOMBAR

Last Modified: 04/14/2017

Material Name: diesel

Tank Number: F.03

Tank Id: 285052

Equipment Records:

F99 - Pipe External Protection - Other
H05 - Tank Leak Detection - In-Tank System (ATG)
D99 - Pipe Type - Other
E99 - Piping Secondary Containment - Other
I02 - Overfill - High Level Alarm
K01 - Spill Prevention - Catch Basin
L09 - Piping Leak Detection - Exempt Suction Piping
B09 - Tank External Protection - Urethane
J04 - Dispenser - On Site Heating System (Suction)
C03 - Pipe Location - Aboveground/Underground Combination
G12 - Tank Secondary Containment - Double-Walled (AG only)
L01 - Piping Leak Detection - Interstitial - Electronic Monitoring
A00 - Tank Internal Protection - None
H01 - Tank Leak Detection - Interstitial - Electronic Monitoring
I03 - Overfill - Automatic Shut-Off

Tank Location: Aboveground - on saddles, legs, racks, etc.... Tank bottom is elevated above grade or tank pad, allowing visual inspection.

Tank Type: Steel/Carbon Steel/Iron

Tank Status: In Service

Pipe Model: Not reported

Install Date: 12/01/2019

Map ID
Direction
Distance
Elevation

MAP FINDINGS

Site

Database(s)

EDR ID Number
EPA ID Number

FEDERAL BUREAU OF PRISONS (Continued)

U004131316

Capacity Gallons: 10000
Tightness Test Method: -
Date Test: Not reported
Next Test Date: Not reported
Date Tank Closed: Not reported
Register: True
Modified By: KXLIU
Last Modified: 02/03/2020
Material Name: #2 fuel oil (on-site consumption)

AD226
ESE
1/8-1/4
0.208 mi.
1100 ft.

SPIRO'S AUTO REPAIR
143 34TH STREET
BROOKLYN, NY 11232
Site 4 of 6 in cluster AD

NY AST **A100433651**
N/A

Relative:
Higher
Actual:
16 ft.

AST:
Name: SPIRO'S AUTO REPAIR
Address: 143 34TH STREET
City,State,Zip: BROOKLYN, NY 11232
Region: STATE
DEC Region: 2
Site Status: Active
Facility Id: 2-612431
Program Type: PBS
UTM X: 584156.01491
UTM Y: 4501082.78800
Expiration Date: 06/05/2025
Site Type: Auto Service/Repair (No Gasoline Sales)

Affiliation Records:
Site Id: 508757
Affiliation Type: Emergency Contact
Company Name: SPIRO SAKKAS
Contact Type: OWNER
Contact Name: SPIRO SAKKAS
Address1: Not reported
Address2: Not reported
City: Not reported
State: NN
Zip Code: Not reported
Country Code: 999
Phone: (917) 860-8949
EMail: Not reported
Fax Number: Not reported
Modified By: ACDANIEL
Date Last Modified: 2021-09-16

Site Id: 508757
Affiliation Type: Facility Owner
Company Name: KARYSTOS REALTY CORP.
Contact Type: OWNER
Contact Name: SPIRO SAKKAS
Address1: 1851 EAST 53RD STREET
Address2: Not reported
City: BROOKLYN
State: NY
Zip Code: 11234

Map ID
Direction
Distance
Elevation

MAP FINDINGS

Site

Database(s)

EDR ID Number
EPA ID Number

SPIRO'S AUTO REPAIR (Continued)

A100433651

Country Code: 001
Phone: (718) 369-0558
EMail: NSAKKAS1@GMAIL.COM
Fax Number: Not reported
Modified By: ACDANIEL
Date Last Modified: 2021-09-16

Site Id: 508757
Affiliation Type: Facility Operator
Company Name: SPIROS AUTO REPAIR
Contact Type: Not reported
Contact Name: SPIRO SAKKAS
Address1: Not reported
Address2: Not reported
City: Not reported
State: NY
Zip Code: Not reported
Country Code: 001
Phone: (718) 369-0558
EMail: Not reported
Fax Number: Not reported
Modified By: ACDANIEL
Date Last Modified: 2021-09-16

Site Id: 508757
Affiliation Type: Mail Contact
Company Name: SPIROS AUTO REPAIR
Contact Type: Not reported
Contact Name: NICK
Address1: 143 34TH STREET
Address2: Not reported
City: BROOKLYN
State: NY
Zip Code: 11232
Country Code: 001
Phone: (718) 369-0558
EMail: NSAKKAS1@GMAIL.COM
Fax Number: Not reported
Modified By: ACDANIEL
Date Last Modified: 2021-09-16

Tank Info:

Tank Number: 002
Tank Id: 267120

Equipment Records:

D00 - Pipe Type - No Piping
L00 - Piping Leak Detection - None
C00 - Pipe Location - No Piping
F00 - Pipe External Protection - None
H02 - Tank Leak Detection - Interstitial - Manual Monitoring
G12 - Tank Secondary Containment - Double-Walled (AG only)
E00 - Piping Secondary Containment - None
I04 - Overfill - Product Level Gauge (A/G)
J00 - Dispenser - None
A00 - Tank Internal Protection - None

Map ID
Direction
Distance
Elevation

MAP FINDINGS

Site

Database(s)

EDR ID Number
EPA ID Number

SPIRO'S AUTO REPAIR (Continued)

A100433651

Tank Location: B01 - Tank External Protection - Painted/Asphalt Coating
K00 - Spill Prevention - None
Aboveground - on saddles, legs, racks, etc.... Tank bottom is elevated above grade or tank pad, allowing visual inspection.

Tank Type: Steel/Carbon Steel/Iron

Tank Status: In Service

Pipe Model: Not reported

Install Date: 02/01/2017

Capacity Gallons: 175

Tightness Test Method: -

Date Test: Not reported

Next Test Date: Not reported

Date Tank Closed: Not reported

Register: True

Modified By: LXZIELIN

Last Modified: 04/14/2017

Material Name: waste oil/used oil

**AD227
ESE
1/8-1/4
0.208 mi.
1100 ft.**

**SPIRO'S AUTO REPAIR
143 34TH STREET
BROOKLYN, NY 11232
Site 5 of 6 in cluster AD**

**NY UST U004228473
N/A**

**Relative:
Higher
Actual:
16 ft.**

UST:
Name: SPIRO'S AUTO REPAIR
Address: 143 34TH STREET
City,State,Zip: BROOKLYN, NY 11232
Id/Status: 2-612431 / Active
Program Type: PBS
Region: STATE
DEC Region: 2
Expiration Date: 06/05/2025
UTM X: 584156.01491
UTM Y: 4501082.78800
Site Type: Auto Service/Repair (No Gasoline Sales)

Affiliation Records:
Site Id: 508757
Affiliation Type: Emergency Contact
Company Name: SPIRO SAKKAS
Contact Type: OWNER
Contact Name: SPIRO SAKKAS
Address1: Not reported
Address2: Not reported
City: Not reported
State: NN
Zip Code: Not reported
Country Code: 999
Phone: (917) 860-8949
EMail: Not reported
Fax Number: Not reported
Modified By: ACDANIEL
Date Last Modified: 2021-09-16

Site Id: 508757
Affiliation Type: Facility Owner
Company Name: KARYSTOS REALTY CORP.

Map ID
Direction
Distance
Elevation

MAP FINDINGS

Site

Database(s)

EDR ID Number
EPA ID Number

SPIRO'S AUTO REPAIR (Continued)

U004228473

Contact Type: OWNER
Contact Name: SPIRO SAKKAS
Address1: 1851 EAST 53RD STREET
Address2: Not reported
City: BROOKLYN
State: NY
Zip Code: 11234
Country Code: 001
Phone: (718) 369-0558
EMail: NSAKKAS1@GMAIL.COM
Fax Number: Not reported
Modified By: ACDANIEL
Date Last Modified: 2021-09-16

Site Id: 508757
Affiliation Type: Facility Operator
Company Name: SPIROS AUTO REPAIR
Contact Type: Not reported
Contact Name: SPIRO SAKKAS
Address1: Not reported
Address2: Not reported
City: Not reported
State: NY
Zip Code: Not reported
Country Code: 001
Phone: (718) 369-0558
EMail: Not reported
Fax Number: Not reported
Modified By: ACDANIEL
Date Last Modified: 2021-09-16

Site Id: 508757
Affiliation Type: Mail Contact
Company Name: SPIROS AUTO REPAIR
Contact Type: Not reported
Contact Name: NICK
Address1: 143 34TH STREET
Address2: Not reported
City: BROOKLYN
State: NY
Zip Code: 11232
Country Code: 001
Phone: (718) 369-0558
EMail: NSAKKAS1@GMAIL.COM
Fax Number: Not reported
Modified By: ACDANIEL
Date Last Modified: 2021-09-16

Tank Info:

Tank Number: 001
Tank ID: 255674
Tank Status: Closed - Removed
Material Name: Closed - Removed
Capacity Gallons: 500
Install Date: 01/01/1999
Date Tank Closed: 08/10/2015

Map ID
 Direction
 Distance
 Elevation

MAP FINDINGS

Site

Database(s)

EDR ID Number
 EPA ID Number

SPIRO'S AUTO REPAIR (Continued)

U004228473

Registered: True
 Tank Location: Underground
 Tank Type: Fiberglass reinforced plastic [FRP]
 Tightness Test Method: -
 Date Test: Not reported
 Next Test Date: Not reported
 Pipe Model: Not reported
 Modified By: LXZIELIN
 Last Modified: 04/14/2017

Equipment Records:

E00 - Piping Secondary Containment - None
 H00 - Tank Leak Detection - None
 I00 - Overfill - None
 K01 - Spill Prevention - Catch Basin
 C03 - Pipe Location - Aboveground/Underground Combination
 G00 - Tank Secondary Containment - None
 J00 - Dispenser - None
 L00 - Piping Leak Detection - None
 B00 - Tank External Protection - None
 F00 - Pipe External Protection - None
 A00 - Tank Internal Protection - None
 D01 - Pipe Type - Steel/Carbon Steel/Iron

AE228
SSE
1/8-1/4
0.209 mi.
1101 ft.

CON EDISON SERVICE BOX: 49200
331 39TH ST
BROOKLYN, NY 11232
Site 3 of 4 in cluster AE

RCRA NonGen / NLR 1016966389
NY MANIFEST NYP004392395

Relative:
Higher
Actual:
22 ft.

RCRA NonGen / NLR:
 Date Form Received by Agency: 20131215
 Handler Name: CON EDISON SERVICE BOX: 49200
 Handler Address: 331 39TH ST
 Handler City,State,Zip: BROOKLYN, NY 11232
 EPA ID: NYP004392395
 Contact Name: THOMAS TEELING
 Contact Address: Not reported
 Contact City,State,Zip: Not reported
 Contact Telephone: 212-460-3770
 Contact Fax: Not reported
 Contact Email: Not reported
 Contact Title: SENIOR SCIENTIST
 EPA Region: 02
 Land Type: Private
 Federal Waste Generator Description: Not a generator, verified
 Non-Notifier: Not reported
 Biennial Report Cycle: Not reported
 Accessibility: Not reported
 Active Site Indicator: Not reported
 State District Owner: NY
 State District: NYSDEC R2
 Mailing Address: IRVING PL, 15TH FL NE
 Mailing City,State,Zip: NEW YORK, NY 10003
 Owner Name: Not reported
 Owner Type: Not reported
 Operator Name: Not reported
 Operator Type: Not reported

Map ID
 Direction
 Distance
 Elevation

MAP FINDINGS

Site

Database(s)

EDR ID Number
 EPA ID Number

CON EDISON SERVICE BOX: 49200 (Continued)

1016966389

Short-Term Generator Activity:	No
Importer Activity:	No
Mixed Waste Generator:	No
Transporter Activity:	No
Transfer Facility Activity:	No
Recycler Activity with Storage:	No
Small Quantity On-Site Burner Exemption:	No
Smelting Melting and Refining Furnace Exemption:	No
Underground Injection Control:	No
Off-Site Waste Receipt:	No
Universal Waste Indicator:	No
Universal Waste Destination Facility:	No
Federal Universal Waste:	No
Active Site Fed-Reg Treatment Storage and Disposal Facility:	Not reported
Active Site Converter Treatment storage and Disposal Facility:	Not reported
Active Site State-Reg Treatment Storage and Disposal Facility:	Not reported
Active Site State-Reg Handler:	---
Federal Facility Indicator:	Not reported
Hazardous Secondary Material Indicator:	NN
Sub-Part K Indicator:	Not reported
Commercial TSD Indicator:	No
Treatment Storage and Disposal Type:	Not reported
2018 GPRA Permit Baseline:	Not on the Baseline
2018 GPRA Renewals Baseline:	Not on the Baseline
Permit Renewals Workload Universe:	Not reported
Permit Workload Universe:	Not reported
Permit Progress Universe:	Not reported
Post-Closure Workload Universe:	Not reported
Closure Workload Universe:	Not reported
202 GPRA Corrective Action Baseline:	No
Corrective Action Workload Universe:	No
Subject to Corrective Action Universe:	No
Non-TSDFs Where RCRA CA has Been Imposed Universe:	No
TSDFs Potentially Subject to CA Under 3004 (u)/(v) Universe:	No
TSDFs Only Subject to CA under Discretionary Auth Universe:	No
Corrective Action Priority Ranking:	No NCAPS ranking
Environmental Control Indicator:	No
Institutional Control Indicator:	No
Human Exposure Controls Indicator:	N/A
Groundwater Controls Indicator:	N/A
Operating TSDF Universe:	Not reported
Full Enforcement Universe:	Not reported
Significant Non-Complier Universe:	No
Unaddressed Significant Non-Complier Universe:	No
Addressed Significant Non-Complier Universe:	No
Significant Non-Complier With a Compliance Schedule Universe:	No
Financial Assurance Required:	Not reported
Handler Date of Last Change:	20140701
Recognized Trader-Importer:	No
Recognized Trader-Exporter:	No
Importer of Spent Lead Acid Batteries:	No
Exporter of Spent Lead Acid Batteries:	No
Recycler Activity Without Storage:	Not reported
Manifest Broker:	Not reported
Sub-Part P Indicator:	No

Map ID
Direction
Distance
Elevation

MAP FINDINGS

Site

Database(s)

EDR ID Number
EPA ID Number

CON EDISON SERVICE BOX: 49200 (Continued)

1016966389

Historic Generators:

Receive Date: 20131115
Handler Name: CON EDISON SERVICE BOX: 49200
Federal Waste Generator Description: Conditionally Exempt Small Quantity Generator
State District Owner: NY
Large Quantity Handler of Universal Waste: No
Recognized Trader Importer: No
Recognized Trader Exporter: No
Spent Lead Acid Battery Importer: No
Spent Lead Acid Battery Exporter: No
Current Record: No
Non Storage Recycler Activity: Not reported
Electronic Manifest Broker: Not reported

Receive Date: 20131215
Handler Name: CON EDISON SERVICE BOX: 49200
Federal Waste Generator Description: Not a generator, verified
State District Owner: NY
Large Quantity Handler of Universal Waste: No
Recognized Trader Importer: No
Recognized Trader Exporter: No
Spent Lead Acid Battery Importer: No
Spent Lead Acid Battery Exporter: No
Current Record: Yes
Non Storage Recycler Activity: Not reported
Electronic Manifest Broker: Not reported

List of NAICS Codes and Descriptions:

NAICS Codes: No NAICS Codes Found

Facility Has Received Notices of Violations:

Violations: No Violations Found

Evaluation Action Summary:

Evaluations: No Evaluations Found

NY MANIFEST:

Name: CON EDISON
Address: 331 39TH ST
City,State,Zip: BROOKLYN, NY 11232
Country: USA
EPA ID: NYP004392395
Facility Status: Not reported
Location Address 1: 331 39TH ST
Code: BP
Location Address 2: SB49200
Total Tanks: Not reported
Location City: BROOKLYN
Location State: NY
Location Zip: 11215
Location Zip 4: Not reported

NY MANIFEST:

EPAID: NYP004392395

Map ID
Direction
Distance
Elevation

MAP FINDINGS

Site

Database(s)

EDR ID Number
EPA ID Number

CON EDISON SERVICE BOX: 49200 (Continued)

1016966389

Mailing Name: CON EDISON
Mailing Contact: CON EDISON
Mailing Address 1: 4 IRVING PLACE
Mailing Address 2: 15TH FL
Mailing City: NEW YORK
Mailing State: NY
Mailing Zip: 10003
Mailing Zip 4: Not reported
Mailing Country: USA
Mailing Phone: Not reported

NY MANIFEST:

Document ID: Not reported
Manifest Status: Not reported
seq: Not reported
Year: 2018
Trans1 State ID: NJD003812047
Trans2 State ID: Not reported
Generator Ship Date: 11/15/2013
Trans1 Recv Date: 11/15/2013
Trans2 Recv Date: Not reported
TSD Site Recv Date: 11/20/2013
Part A Recv Date: Not reported
Part B Recv Date: Not reported
Generator EPA ID: NYP004392395
Trans1 EPA ID: Not reported
Trans2 EPA ID: Not reported
TSD ID 1: NJD991291105
TSD ID 2: Not reported
Manifest Tracking Number: 002299030GBF
Import Indicator: N
Export Indicator: N
Discr Quantity Indicator: N
Discr Type Indicator: N
Discr Residue Indicator: N
Discr Partial Reject Indicator: N
Discr Full Reject Indicator: N
Manifest Ref Number: Not reported
Alt Facility RCRA ID: Not reported
Alt Facility Sign Date: Not reported
MGMT Method Type Code: H110
Waste Code: Not reported
Waste Code: Not reported
Waste Code: Not reported
Waste Code: Not reported
Waste Code: Not reported
Waste Code: Not reported
Quantity: 150
Units: G - Gallons (liquids only)* (8.3 pounds)
Number of Containers: 1
Container Type: TT - Cargo tank, tank trucks
Handling Method: T Chemical, physical, or biological treatment.
Specific Gravity: 1
Waste Code: D008
Waste Code 1_2: Not reported
Waste Code 1_3: Not reported
Waste Code 1_4: Not reported

Map ID
 Direction
 Distance
 Elevation

MAP FINDINGS

Site

Database(s)

EDR ID Number
 EPA ID Number

CON EDISON SERVICE BOX: 49200 (Continued)

1016966389

Waste Code 1_5: Not reported
 Waste Code 1_6: Not reported

X229
SSW
1/8-1/4
0.211 mi.
1115 ft.

BELL ATLANTIC-NY
2 AVE/43 ST
BROOKLYN, NY 00000
Site 9 of 9 in cluster X

RCRA NonGen / NLR **1007205582**
NY MANIFEST **NYP000936229**

Relative:
Higher
Actual:
18 ft.

RCRA NonGen / NLR:
 Date Form Received by Agency: 19980301
 Handler Name: BELL ATLANTIC-NY
 Handler Address: 2 AVE/43 ST
 Handler City,State,Zip: BROOKLYN, NY 00000-0000
 EPA ID: NYP000936229
 Contact Name: JOHN QUATRALE
 Contact Address: ENVIRONMENTAL AFFAIRS
 Contact City,State,Zip: NEW YORK, NY 10016-0000
 Contact Telephone: 212-338-7141
 Contact Fax: Not reported
 Contact Email: Not reported
 Contact Title: Not reported
 EPA Region: 02
 Land Type: Not reported
 Federal Waste Generator Description: Not a generator, verified
 Non-Notifier: Not reported
 Biennial Report Cycle: Not reported
 Accessibility: Not reported
 Active Site Indicator: Not reported
 State District Owner: NY
 State District: NYSDEC R2
 Mailing Address: ENVIRONMENTAL AFFAIRS
 Mailing City,State,Zip: NEW YORK, NY 10016-0000
 Owner Name: Not reported
 Owner Type: Not reported
 Operator Name: Not reported
 Operator Type: Not reported
 Short-Term Generator Activity: No
 Importer Activity: No
 Mixed Waste Generator: No
 Transporter Activity: No
 Transfer Facility Activity: No
 Recycler Activity with Storage: No
 Small Quantity On-Site Burner Exemption: No
 Smelting Melting and Refining Furnace Exemption: No
 Underground Injection Control: No
 Off-Site Waste Receipt: No
 Universal Waste Indicator: No
 Universal Waste Destination Facility: No
 Federal Universal Waste: No
 Active Site Fed-Reg Treatment Storage and Disposal Facility: Not reported
 Active Site Converter Treatment storage and Disposal Facility: Not reported
 Active Site State-Reg Treatment Storage and Disposal Facility: Not reported
 Active Site State-Reg Handler: ---
 Federal Facility Indicator: Not reported
 Hazardous Secondary Material Indicator: NN
 Sub-Part K Indicator: Not reported

Map ID
 Direction
 Distance
 Elevation

MAP FINDINGS

Site

Database(s)

EDR ID Number
 EPA ID Number

BELL ATLANTIC-NY (Continued)

1007205582

Commercial TSD Indicator:	No
Treatment Storage and Disposal Type:	Not reported
2018 GPRA Permit Baseline:	Not on the Baseline
2018 GPRA Renewals Baseline:	Not on the Baseline
Permit Renewals Workload Universe:	Not reported
Permit Workload Universe:	Not reported
Permit Progress Universe:	Not reported
Post-Closure Workload Universe:	Not reported
Closure Workload Universe:	Not reported
202 GPRA Corrective Action Baseline:	No
Corrective Action Workload Universe:	No
Subject to Corrective Action Universe:	No
Non-TSDFs Where RCRA CA has Been Imposed Universe:	No
TSDFs Potentially Subject to CA Under 3004 (u)/(v) Universe:	No
TSDFs Only Subject to CA under Discretionary Auth Universe:	No
Corrective Action Priority Ranking:	No NCAPS ranking
Environmental Control Indicator:	No
Institutional Control Indicator:	No
Human Exposure Controls Indicator:	N/A
Groundwater Controls Indicator:	N/A
Operating TSDF Universe:	Not reported
Full Enforcement Universe:	Not reported
Significant Non-Complier Universe:	No
Unaddressed Significant Non-Complier Universe:	No
Addressed Significant Non-Complier Universe:	No
Significant Non-Complier With a Compliance Schedule Universe:	No
Financial Assurance Required:	Not reported
Handler Date of Last Change:	20150414
Recognized Trader-Importer:	No
Recognized Trader-Exporter:	No
Importer of Spent Lead Acid Batteries:	No
Exporter of Spent Lead Acid Batteries:	No
Recycler Activity Without Storage:	Not reported
Manifest Broker:	Not reported
Sub-Part P Indicator:	No

Historic Generators:

Receive Date:	19980228
Handler Name:	BELL ATLANTIC-NY
Federal Waste Generator Description:	Not a generator, verified
State District Owner:	NY
Large Quantity Handler of Universal Waste:	No
Recognized Trader Importer:	No
Recognized Trader Exporter:	No
Spent Lead Acid Battery Importer:	No
Spent Lead Acid Battery Exporter:	No
Current Record:	No
Non Storage Recycler Activity:	Not reported
Electronic Manifest Broker:	Not reported

Receive Date:	19980301
Handler Name:	BELL ATLANTIC-NY
Federal Waste Generator Description:	Not a generator, verified
State District Owner:	NY
Large Quantity Handler of Universal Waste:	No
Recognized Trader Importer:	No

Map ID
Direction
Distance
Elevation

MAP FINDINGS

Site

Database(s)

EDR ID Number
EPA ID Number

BELL ATLANTIC-NY (Continued)

1007205582

Recognized Trader Exporter: No
Spent Lead Acid Battery Importer: No
Spent Lead Acid Battery Exporter: No
Current Record: Yes
Non Storage Recycler Activity: Not reported
Electronic Manifest Broker: Not reported

Receive Date: 19980227
Handler Name: BELL ATLANTIC-NY
Federal Waste Generator Description: Large Quantity Generator
State District Owner: NY
Large Quantity Handler of Universal Waste: No
Recognized Trader Importer: No
Recognized Trader Exporter: No
Spent Lead Acid Battery Importer: No
Spent Lead Acid Battery Exporter: No
Current Record: No
Non Storage Recycler Activity: Not reported
Electronic Manifest Broker: Not reported

List of NAICS Codes and Descriptions:

NAICS Code: 5133
NAICS Description: TELECOMMUNICATIONS

NAICS Code: 51331
NAICS Description: WIRED TELECOMMUNICATIONS CARRIERS

Facility Has Received Notices of Violations:

Violations: No Violations Found

Evaluation Action Summary:

Evaluations: No Evaluations Found

NY MANIFEST:

Name: BELL ATLANTIC-NY
Address: 2 AVE/43 ST
City,State,Zip: BROOKLYN, NY 00000-0000
Country: USA
EPA ID: NYP000936229
Facility Status: Not reported
Location Address 1: 2 AVE/43 ST
Code: BP
Location Address 2: Not reported
Total Tanks: Not reported
Location City: BROOKLYN
Location State: NY
Location Zip: Not reported
Location Zip 4: Not reported

NY MANIFEST:

EPAID: NYP000936229
Mailing Name: BELL ATLANTIC-NY
Mailing Contact: Not reported
Mailing Address 1: Not reported
Mailing Address 2: Not reported

Map ID
Direction
Distance
Elevation

MAP FINDINGS

Site

Database(s)

EDR ID Number
EPA ID Number

BELL ATLANTIC-NY (Continued)

1007205582

Mailing City: Not reported
Mailing State: Not reported
Mailing Zip: Not reported
Mailing Zip 4: Not reported
Mailing Country: Not reported
Mailing Phone: Not reported

AF230
ENE
1/8-1/4
0.211 mi.
1116 ft.

SUNSET PARK MATERIAN RECOVERY FACILITY
472 2ND AVENUE
BROOKLYN, NY 11232
Site 8 of 12 in cluster AF

NY AST A100394261
N/A

Relative:
Lower
Actual:
1 ft.

AST:
Name: SUNSET PARK MATERIAN RECOVERY FACILITY
Address: 472 2ND AVENUE
City,State,Zip: BROOKLYN, NY 11232
Region: STATE
DEC Region: 2
Site Status: Active
Facility Id: 2-612290
Program Type: PBS
UTM X: 583848.46871
UTM Y: 4501726.83976
Expiration Date: 07/15/2024
Site Type: Other

Affiliation Records:
Site Id: 499896
Affiliation Type: Emergency Contact
Company Name: SIMS MUNICIPAL RECYCLING OF NEW YORK LLC
Contact Type: Not reported
Contact Name: SCOTT QUINN
Address1: Not reported
Address2: Not reported
City: Not reported
State: NN
Zip Code: Not reported
Country Code: 001
Phone: (201) 320-9574
EMail: Not reported
Fax Number: Not reported
Modified By: CGFREEDM
Date Last Modified: 2014-09-16

Site Id: 499896
Affiliation Type: Mail Contact
Company Name: SIMSMETAL EAST, LLC
Contact Type: Not reported
Contact Name: GLENN CAVANAUGH
Address1: ONE LINDEN AVENUE EAST
Address2: Not reported
City: JERSEY CITY
State: NJ
Zip Code: 07305
Country Code: 001
Phone: (201) 577-3200

Map ID
Direction
Distance
Elevation

MAP FINDINGS

Site

Database(s)

EDR ID Number
EPA ID Number

SUNSET PARK MATERIAN RECOVERY FACILITY (Continued)

A100394261

EMail: GLENN.CAVANAUGH@SIMSMM.COM
Fax Number: Not reported
Modified By: JSMACRI
Date Last Modified: 2019-09-10

Site Id: 499896
Affiliation Type: Facility Operator
Company Name: SUNSET PARK MATERIAN RECOVERY FACILITY
Contact Type: Not reported
Contact Name: SCOTT QUINN
Address1: Not reported
Address2: Not reported
City: Not reported
State: NN
Zip Code: Not reported
Country Code: 001
Phone: (347) 391-3053
EMail: Not reported
Fax Number: Not reported
Modified By: CGFREEDM
Date Last Modified: 2014-09-16

Site Id: 499896
Affiliation Type: Facility Owner
Company Name: NEW YORK CITY SMALL BUSINESS SERVICES
Contact Type: SITE MANAGER
Contact Name: TOM OUTERBRIDGE
Address1: 110 WILLIAM STREET, 7TH FLOOR
Address2: Not reported
City: NEW YORK
State: NY
Zip Code: 10038
Country Code: 001
Phone: (212) 618-5714
EMail: Not reported
Fax Number: Not reported
Modified By: JSMACRI
Date Last Modified: 2019-09-10

Tank Info:

Tank Number: 1
Tank Id: 253035

Equipment Records:

G12 - Tank Secondary Containment - Double-Walled (AG only)
L00 - Piping Leak Detection - None
C01 - Pipe Location - Aboveground
I04 - Overfill - Product Level Gauge (A/G)
F00 - Pipe External Protection - None
H02 - Tank Leak Detection - Interstitial - Manual Monitoring
J01 - Dispenser - Pressurized Dispenser
A00 - Tank Internal Protection - None
B01 - Tank External Protection - Painted/Asphalt Coating
K00 - Spill Prevention - None
E00 - Piping Secondary Containment - None
D11 - Pipe Type - Flexible Piping

Map ID
Direction
Distance
Elevation

MAP FINDINGS

Site

Database(s)

EDR ID Number
EPA ID Number

SUNSET PARK MATERIAN RECOVERY FACILITY (Continued)

A100394261

Tank Location: I05 - Overfill - Vent Whistle
Aboveground - on saddles, legs, racks, etc.... Tank bottom is elevated above grade or tank pad, allowing visual inspection.
Tank Type: Steel/Carbon Steel/Iron
Tank Status: In Service
Pipe Model: Not reported
Install Date: 09/15/2014
Capacity Gallons: 280
Tightness Test Method: NN
Date Test: Not reported
Next Test Date: Not reported
Date Tank Closed: Not reported
Register: True
Modified By: JSMACRI
Last Modified: 09/10/2019
Material Name: hydraulic oil

Tank Number: 2
Tank Id: 253036

Equipment Records:

G12 - Tank Secondary Containment - Double-Walled (AG only)
L00 - Piping Leak Detection - None
I04 - Overfill - Product Level Gauge (A/G)
C01 - Pipe Location - Aboveground
J01 - Dispenser - Pressurized Dispenser
F00 - Pipe External Protection - None
H02 - Tank Leak Detection - Interstitial - Manual Monitoring
K00 - Spill Prevention - None
A00 - Tank Internal Protection - None
B01 - Tank External Protection - Painted/Asphalt Coating
E00 - Piping Secondary Containment - None
I05 - Overfill - Vent Whistle
D11 - Pipe Type - Flexible Piping

Tank Location: Aboveground - on saddles, legs, racks, etc.... Tank bottom is elevated above grade or tank pad, allowing visual inspection.
Tank Type: Steel/Carbon Steel/Iron
Tank Status: In Service
Pipe Model: Not reported
Install Date: 09/15/2014
Capacity Gallons: 280
Tightness Test Method: NN
Date Test: Not reported
Next Test Date: Not reported
Date Tank Closed: Not reported
Register: True
Modified By: JSMACRI
Last Modified: 09/10/2019
Material Name: motor oil

Tank Number: 3
Tank Id: 253037

Equipment Records:

G12 - Tank Secondary Containment - Double-Walled (AG only)
L00 - Piping Leak Detection - None

Map ID
Direction
Distance
Elevation

MAP FINDINGS

Site

Database(s)

EDR ID Number
EPA ID Number

SUNSET PARK MATERIAN RECOVERY FACILITY (Continued)

A100394261

- I04 - Overfill - Product Level Gauge (A/G)
- C01 - Pipe Location - Aboveground
- J01 - Dispenser - Pressurized Dispenser
- F00 - Pipe External Protection - None
- H02 - Tank Leak Detection - Interstitial - Manual Monitoring
- K00 - Spill Prevention - None
- A00 - Tank Internal Protection - None
- B01 - Tank External Protection - Painted/Asphalt Coating
- E00 - Piping Secondary Containment - None
- I05 - Overfill - Vent Whistle
- D11 - Pipe Type - Flexible Piping

Tank Location: Aboveground - on saddles, legs, racks, etc.... Tank bottom is elevated above grade or tank pad, allowing visual inspection.

Tank Type: Steel/Carbon Steel/Iron

Tank Status: In Service

Pipe Model: Not reported

Install Date: 09/15/2014

Capacity Gallons: 280

Tightness Test Method: NN

Date Test: Not reported

Next Test Date: Not reported

Date Tank Closed: Not reported

Register: True

Modified By: JSMACRI

Last Modified: 09/10/2019

Material Name: waste oil/used oil

Tank Number: 4

Tank Id: 253038

Equipment Records:

- G12 - Tank Secondary Containment - Double-Walled (AG only)
- L00 - Piping Leak Detection - None
- I04 - Overfill - Product Level Gauge (A/G)
- J00 - Dispenser - None
- C01 - Pipe Location - Aboveground
- F00 - Pipe External Protection - None
- H99 - Tank Leak Detection - Other
- K00 - Spill Prevention - None
- D01 - Pipe Type - Steel/Carbon Steel/Iron
- A00 - Tank Internal Protection - None
- B01 - Tank External Protection - Painted/Asphalt Coating
- E00 - Piping Secondary Containment - None

Tank Location: Aboveground - on saddles, legs, racks, etc.... Tank bottom is elevated above grade or tank pad, allowing visual inspection.

Tank Type: Steel/Carbon Steel/Iron

Tank Status: In Service

Pipe Model: Not reported

Install Date: 07/15/2014

Capacity Gallons: 1600

Tightness Test Method: NN

Date Test: Not reported

Next Test Date: Not reported

Date Tank Closed: Not reported

Register: True

Modified By: JSMACRI

Last Modified: 09/10/2019

Map ID
Direction
Distance
Elevation

MAP FINDINGS

Site

Database(s)

EDR ID Number
EPA ID Number

SUNSET PARK MATERIAN RECOVERY FACILITY (Continued)

A100394261

Material Name: diesel

Tank Number: 5
Tank Id: 253034

Equipment Records:

G12 - Tank Secondary Containment - Double-Walled (AG only)
D00 - Pipe Type - No Piping
L00 - Piping Leak Detection - None
J07 - Dispenser - Loading Rack/Transfer Pump
C00 - Pipe Location - No Piping
F00 - Pipe External Protection - None
A00 - Tank Internal Protection - None
B01 - Tank External Protection - Painted/Asphalt Coating
K00 - Spill Prevention - None
H00 - Tank Leak Detection - None
I00 - Overfill - None

Tank Location: Aboveground - on saddles, legs, racks, etc.... Tank bottom is elevated above grade or tank pad, allowing visual inspection.

Tank Type: Steel/Carbon Steel/Iron

Tank Status: Closed - Removed

Pipe Model: Not reported

Install Date: 07/03/2012

Capacity Gallons: 500

Tightness Test Method: -

Date Test: Not reported

Next Test Date: Not reported

Date Tank Closed: 12/15/2016

Register: True

Modified By: JSMACRI

Last Modified: 10/31/2019

Material Name: diesel

Tank Number: 6
Tank Id: 281523

Equipment Records:

L00 - Piping Leak Detection - None
D00 - Pipe Type - No Piping
C01 - Pipe Location - Aboveground
J06 - Dispenser - Tank Mounted Dispenser
F00 - Pipe External Protection - None
K00 - Spill Prevention - None
G09 - Tank Secondary Containment - Modified Double-Walled (Aboveground)
H01 - Tank Leak Detection - Interstitial - Electronic Monitoring
A00 - Tank Internal Protection - None
B01 - Tank External Protection - Painted/Asphalt Coating
E00 - Piping Secondary Containment - None
I02 - Overfill - High Level Alarm

Tank Location: Aboveground - on saddles, legs, racks, etc.... Tank bottom is elevated above grade or tank pad, allowing visual inspection.

Tank Type: Steel/Carbon Steel/Iron

Tank Status: In Service

Pipe Model: Not reported

Map ID
Direction
Distance
Elevation

MAP FINDINGS

Site

Database(s)

EDR ID Number
EPA ID Number

SUNSET PARK MATERIAN RECOVERY FACILITY (Continued)

A100394261

Install Date: Not reported
Capacity Gallons: 3000
Tightness Test Method: -
Date Test: Not reported
Next Test Date: Not reported
Date Tank Closed: 12/15/2016
Register: True
Modified By: JSMACRI
Last Modified: 09/10/2019
Material Name: diesel

**AF231
ENE
1/8-1/4
0.211 mi.
1116 ft.**

**SIMS METAL MUNICIPAL RECYCLING LLC - SUNSET PARK
472 2ND AVE
BROOKLYN, NY 11232**

**NY CBS S117234141
NY SWRCY N/A**

Site 9 of 12 in cluster AF

**Relative:
Lower
Actual:
1 ft.**

CBS:
Name: SUNSET PARK MATERIAL RECOVERY FACILITY
Address: 472 2ND AVE
City,State,Zip: BROOKLYN, NY 11232
CBS Number: 2-000513
Program Type: CBS
Facility Status: Unregistered
Expiration Date: Not reported
Dec Region: 2
UTMX: 584143.44950
UTMY: 4501631.74512

SWRCY:
Name: SIMS METAL MUNICIPAL RECYCLING LLC - SUNSET PARK
Address: 472 2ND AVE
City,State,Zip: BROOKLYN, NY 11232
Region: 2
Facility Address 2: Not reported
Phone Number: 3474298097
Owner Type: Private
Owner Name: Sims Metal Mangement
Owner Address: 1 Linden Ave East
Owner Address 2: Not reported
Owner City,St,Zip: Jersey City, NY 7305
Owner Email: Not reported
Owner Phone: 2015773218
Contact Name: Scott Quinn
Contact Address: Not reported
Contact Address 2: Not reported
Contact City,St,Zip: Not reported
Contact Email: scott.quinn@simsmm.com
Contact Phone: 3473913053
Activity Desc: RHRF - registration
Activity Number: [24R20000]
Active: Yes
East Coordinate: 583996
North Coordinate: 4501680
Accuracy Code: Not reported
Regulatory Status: Registration
Permit #: 24MG0

Map ID
Direction
Distance
Elevation

MAP FINDINGS

Site

Database(s)

EDR ID Number
EPA ID Number

SIMS METAL MUNICIPAL RECYCLING LLC - SUNSET PARK (Continued)

S117234141

Auth. Date: Not reported
Expiration Date: Not reported
Waste Types: Source Separated Recyclables (Metal/Glass/Paper/Plastic);PET
Operator Name: Gary Osman
Operator Type: Private
Last Date: 1/5/2017

AE232
SSE
1/8-1/4
0.212 mi.
1120 ft.

DAVIDSON PIPE SUPPLY CO INC
39TH STREET/THIRD AVENUE
BROOKLYN, NY 11232

NY AST **U003383286**
N/A

Site 4 of 4 in cluster AE

Relative:
Higher
Actual:
25 ft.

AST:
Name: DAVIDSON PIPE SUPPLY CO INC
Address: 39TH STREET/THIRD AVENUE
City,State,Zip: BROOKLYN, NY 11232
Region: STATE
DEC Region: 2
Site Status: Unregulated/Closed
Facility Id: 2-000787
Program Type: PBS
UTM X: 583903.93414
UTM Y: 4500754.77937
Expiration Date: N/A
Site Type: Other

Affiliation Records:
Site Id: 9
Affiliation Type: Facility Owner
Company Name: DAVIDSON PIPE SUPPLY CO INC
Contact Type: Not reported
Contact Name: Not reported
Address1: 5002 SECOND AVENUE
Address2: Not reported
City: BROOKLYN
State: NY
Zip Code: 11232
Country Code: 001
Phone: (718) 439-6300
EMail: Not reported
Fax Number: Not reported
Modified By: TRANSLAT
Date Last Modified: 2004-03-04

Site Id: 9
Affiliation Type: Mail Contact
Company Name: DAVIDSON PIPE SUPPLY CO INC
Contact Type: Not reported
Contact Name: STUART L. KRUEGER
Address1: 5002 SECOND AVENUE
Address2: Not reported
City: BROOKLYN
State: NY
Zip Code: 11232
Country Code: 001
Phone: (718) 439-6300
EMail: Not reported

Map ID
Direction
Distance
Elevation

MAP FINDINGS

Site

Database(s)

EDR ID Number
EPA ID Number

DAVIDSON PIPE SUPPLY CO INC (Continued)

U003383286

Fax Number: Not reported
Modified By: TRANSLAT
Date Last Modified: 2004-03-04

Site Id: 9
Affiliation Type: Facility Operator
Company Name: DAVIDSON PIPE SUPPLY CO INC
Contact Type: Not reported
Contact Name: DAVIDSON PIPE SUPPLY CO INC
Address1: Not reported
Address2: Not reported
City: Not reported
State: NN
Zip Code: Not reported
Country Code: 001
Phone: (718) 439-6300
EMail: Not reported
Fax Number: Not reported
Modified By: TRANSLAT
Date Last Modified: 2004-03-04

Site Id: 9
Affiliation Type: Emergency Contact
Company Name: DAVIDSON PIPE SUPPLY CO INC
Contact Type: Not reported
Contact Name: DAN SPECTOR
Address1: Not reported
Address2: Not reported
City: Not reported
State: NN
Zip Code: Not reported
Country Code: 001
Phone: (516) 678-4450
EMail: Not reported
Fax Number: Not reported
Modified By: TRANSLAT
Date Last Modified: 2004-03-04

Tank Info:

Tank Number: 101
Tank Id: 694
Material Code: 0008
Common Name of Substance: Diesel

Equipment Records:

H99 - Tank Leak Detection - Other
J02 - Dispenser - Suction Dispenser
C03 - Pipe Location - Aboveground/Underground Combination
G99 - Tank Secondary Containment - Other
A00 - Tank Internal Protection - None
D01 - Pipe Type - Steel/Carbon Steel/Iron
I04 - Overfill - Product Level Gauge (A/G)
F00 - Pipe External Protection - None
B00 - Tank External Protection - None

Tank Location: Aboveground - contact with soil.... Tank bottom rests on soil,

Map ID
Direction
Distance
Elevation

MAP FINDINGS

Site

Database(s)

EDR ID Number
EPA ID Number

DAVIDSON PIPE SUPPLY CO INC (Continued)

U003383286

allowing no visual inspection.
Tank Type: Steel/Carbon Steel/Iron
Tank Status: Closed Prior to Micro Conversion, 03/91
Pipe Model: Not reported
Install Date: Not reported
Capacity Gallons: 2000
Tightness Test Method: NN
Date Test: Not reported
Next Test Date: Not reported
Date Tank Closed: Not reported
Register: True
Modified By: TRANSLAT
Last Modified: 04/14/2017
Material Name: diesel

Tank Number: 102
Tank Id: 695
Material Code: 0008
Common Name of Substance: Diesel

Equipment Records:

H99 - Tank Leak Detection - Other
C03 - Pipe Location - Aboveground/Underground Combination
J02 - Dispenser - Suction Dispenser
A00 - Tank Internal Protection - None
D01 - Pipe Type - Steel/Carbon Steel/Iron
G99 - Tank Secondary Containment - Other
I04 - Overfill - Product Level Gauge (A/G)
B00 - Tank External Protection - None
F00 - Pipe External Protection - None

Tank Location: Aboveground - contact with soil.... Tank bottom rests on soil, allowing no visual inspection.

Tank Type: Steel/Carbon Steel/Iron
Tank Status: Closed Prior to Micro Conversion, 03/91
Pipe Model: Not reported
Install Date: Not reported
Capacity Gallons: 550
Tightness Test Method: NN
Date Test: Not reported
Next Test Date: Not reported
Date Tank Closed: Not reported
Register: True
Modified By: TRANSLAT
Last Modified: 04/14/2017
Material Name: diesel

Tank Number: 103
Tank Id: 696
Material Code: 0008
Common Name of Substance: Diesel

Equipment Records:

H99 - Tank Leak Detection - Other
J02 - Dispenser - Suction Dispenser

Map ID
 Direction
 Distance
 Elevation

MAP FINDINGS

Site

Database(s)

EDR ID Number
 EPA ID Number

DAVIDSON PIPE SUPPLY CO INC (Continued)

U003383286

	C03 - Pipe Location - Aboveground/Underground Combination
	D01 - Pipe Type - Steel/Carbon Steel/Iron
	G99 - Tank Secondary Containment - Other
	A00 - Tank Internal Protection - None
	I04 - Overfill - Product Level Gauge (A/G)
	B00 - Tank External Protection - None
	F00 - Pipe External Protection - None
Tank Location:	Aboveground - contact with soil.... Tank bottom rests on soil, allowing no visual inspection.
Tank Type:	Steel/Carbon Steel/Iron
Tank Status:	Closed Prior to Micro Conversion, 03/91
Pipe Model:	Not reported
Install Date:	Not reported
Capacity Gallons:	550
Tightness Test Method:	NN
Date Test:	Not reported
Next Test Date:	Not reported
Date Tank Closed:	Not reported
Register:	True
Modified By:	TRANSLAT
Last Modified:	04/14/2017
Material Name:	diesel

AI233
SSW
1/8-1/4
0.213 mi.
1127 ft.

CON ED-VS 2439
4302 2 AVE
BROOKLYN, NY 11235
Site 1 of 6 in cluster AI

RCRA NonGen / NLR **1007205292**
NYP000928804

Relative:
Higher
Actual:
17 ft.

RCRA NonGen / NLR:		19980228
Date Form Received by Agency:		19980228
Handler Name:	CON ED-VS 2439	
Handler Address:		4302 2 AVE
Handler City,State,Zip:		BROOKLYN, NY 11235-0000
EPA ID:		NYP000928804
Contact Name:		ANTHONY DRUMMINGS
Contact Address:		CONSOLIDATED EDISON INC
Contact City,State,Zip:		NEW YORK, NY 10003-0000
Contact Telephone:		212-460-3770
Contact Fax:		Not reported
Contact Email:		Not reported
Contact Title:		Not reported
EPA Region:		02
Land Type:		Not reported
Federal Waste Generator Description:		Not a generator, verified
Non-Notifier:		Not reported
Biennial Report Cycle:		Not reported
Accessibility:		Not reported
Active Site Indicator:		Not reported
State District Owner:		NY
State District:		NYSDEC R2
Mailing Address:		CONSOLIDATED EDISON INC
Mailing City,State,Zip:		NEW YORK, NY 10003-0000
Owner Name:		Not reported
Owner Type:		Not reported
Operator Name:		Not reported
Operator Type:		Not reported
Short-Term Generator Activity:		No

Map ID
 Direction
 Distance
 Elevation

MAP FINDINGS

Site

Database(s)

EDR ID Number
 EPA ID Number

CON ED-VS 2439 (Continued)

1007205292

Importer Activity:	No
Mixed Waste Generator:	No
Transporter Activity:	No
Transfer Facility Activity:	No
Recycler Activity with Storage:	No
Small Quantity On-Site Burner Exemption:	No
Smelting Melting and Refining Furnace Exemption:	No
Underground Injection Control:	No
Off-Site Waste Receipt:	No
Universal Waste Indicator:	No
Universal Waste Destination Facility:	No
Federal Universal Waste:	No
Active Site Fed-Reg Treatment Storage and Disposal Facility:	Not reported
Active Site Converter Treatment storage and Disposal Facility:	Not reported
Active Site State-Reg Treatment Storage and Disposal Facility:	Not reported
Active Site State-Reg Handler:	---
Federal Facility Indicator:	Not reported
Hazardous Secondary Material Indicator:	NN
Sub-Part K Indicator:	Not reported
Commercial TSD Indicator:	No
Treatment Storage and Disposal Type:	Not reported
2018 GPRA Permit Baseline:	Not on the Baseline
2018 GPRA Renewals Baseline:	Not on the Baseline
Permit Renewals Workload Universe:	Not reported
Permit Workload Universe:	Not reported
Permit Progress Universe:	Not reported
Post-Closure Workload Universe:	Not reported
Closure Workload Universe:	Not reported
202 GPRA Corrective Action Baseline:	No
Corrective Action Workload Universe:	No
Subject to Corrective Action Universe:	No
Non-TSDFs Where RCRA CA has Been Imposed Universe:	No
TSDFs Potentially Subject to CA Under 3004 (u)/(v) Universe:	No
TSDFs Only Subject to CA under Discretionary Auth Universe:	No
Corrective Action Priority Ranking:	No NCAPS ranking
Environmental Control Indicator:	No
Institutional Control Indicator:	No
Human Exposure Controls Indicator:	N/A
Groundwater Controls Indicator:	N/A
Operating TSDF Universe:	Not reported
Full Enforcement Universe:	Not reported
Significant Non-Complier Universe:	No
Unaddressed Significant Non-Complier Universe:	No
Addressed Significant Non-Complier Universe:	No
Significant Non-Complier With a Compliance Schedule Universe:	No
Financial Assurance Required:	Not reported
Handler Date of Last Change:	20150414
Recognized Trader-Importer:	No
Recognized Trader-Exporter:	No
Importer of Spent Lead Acid Batteries:	No
Exporter of Spent Lead Acid Batteries:	No
Recycler Activity Without Storage:	Not reported
Manifest Broker:	Not reported
Sub-Part P Indicator:	No

Map ID
Direction
Distance
Elevation

MAP FINDINGS

Site

Database(s)

EDR ID Number
EPA ID Number

CON ED-VS 2439 (Continued)

1007205292

Historic Generators:

Receive Date: 19980227
Handler Name: CON ED-VS 2439
Federal Waste Generator Description: Not a generator, verified
State District Owner: NY
Large Quantity Handler of Universal Waste: No
Recognized Trader Importer: No
Recognized Trader Exporter: No
Spent Lead Acid Battery Importer: No
Spent Lead Acid Battery Exporter: No
Current Record: No
Non Storage Recycler Activity: Not reported
Electronic Manifest Broker: Not reported

Receive Date: 19980228
Handler Name: CON ED-VS 2439
Federal Waste Generator Description: Not a generator, verified
State District Owner: NY
Large Quantity Handler of Universal Waste: No
Recognized Trader Importer: No
Recognized Trader Exporter: No
Spent Lead Acid Battery Importer: No
Spent Lead Acid Battery Exporter: No
Current Record: Yes
Non Storage Recycler Activity: Not reported
Electronic Manifest Broker: Not reported

Receive Date: 19980226
Handler Name: CON ED-VS 2439
Federal Waste Generator Description: Large Quantity Generator
State District Owner: NY
Large Quantity Handler of Universal Waste: No
Recognized Trader Importer: No
Recognized Trader Exporter: No
Spent Lead Acid Battery Importer: No
Spent Lead Acid Battery Exporter: No
Current Record: No
Non Storage Recycler Activity: Not reported
Electronic Manifest Broker: Not reported

List of NAICS Codes and Descriptions:

NAICS Code: 2211
NAICS Description: ELECTRIC POWER GENERATION, TRANSMISSION AND DISTRIBUTION

NAICS Code: 22111
NAICS Description: ELECTRIC POWER GENERATION

Facility Has Received Notices of Violations:

Violations: No Violations Found

Evaluation Action Summary:

Evaluations: No Evaluations Found

Map ID
 Direction
 Distance
 Elevation

MAP FINDINGS

Site

Database(s)

EDR ID Number
 EPA ID Number

AI234 **CONSOLIDATED EDISON**
SSW **4302 2 AVE**
1/8-1/4 **BROOKLYN, NY 11235**
0.213 mi.
1127 ft. **Site 2 of 6 in cluster AI**

NY MANIFEST **S117563615**
N/A

Relative:
Higher
Actual:
17 ft.

NY MANIFEST:
 Name: CONSOLIDATED EDISON
 Address: 4302 2 AVE
 City,State,Zip: BROOKLYN, NY 11235-0000
 Country: USA
 EPA ID: NYP000928804
 Facility Status: Not reported
 Location Address 1: 146TH STREET AND GERARD
 Code: BP
 Location Address 2: Not reported
 Total Tanks: Not reported
 Location City: NEW YORK
 Location State: NY
 Location Zip: 10001
 Location Zip 4: Not reported

NY MANIFEST:
 EPAID: NYP000928804
 Mailing Name: CONSOLIDATED EDISON
 Mailing Contact: FRANKLIN MURRAY
 Mailing Address 1: 4 IRVING PLACE RM 828
 Mailing Address 2: Not reported
 Mailing City: NEW YORK
 Mailing State: NY
 Mailing Zip: 10003
 Mailing Zip 4: Not reported
 Mailing Country: USA
 Mailing Phone: 2124602808

AA235 **CON EDISON - MANHOLE 49083**
SE **334 36TH STREET**
1/8-1/4 **BROOKLYN, NY 11232**
0.214 mi.
1131 ft. **Site 3 of 5 in cluster AA**

RCRA-LQG **1016965473**
NYP004383519

Relative:
Higher
Actual:
18 ft.

RCRA-LQG:
 Date Form Received by Agency: 20140327
 Handler Name: CON EDISON - MANHOLE 49083
 Handler Address: 334 36TH STREET
 Handler City,State,Zip: BROOKLYN, NY 11232
 EPA ID: NYP004383519
 Contact Name: DENNIS HUACON
 Contact Address: IRVING PLACE, 15TH FL NE
 Contact City,State,Zip: NEW YORK, NY 10003
 Contact Telephone: 212-460-2757
 Contact Fax: 518-473-8034
 Contact Email: HUACOND@CONED.COM
 Contact Title: ASSOCIATE SCIENTIST
 EPA Region: 02
 Land Type: Private
 Federal Waste Generator Description: Large Quantity Generator
 Non-Notifier: Not reported
 Biennial Report Cycle: 2013

Map ID
 Direction
 Distance
 Elevation

MAP FINDINGS

Site

Database(s)

EDR ID Number
 EPA ID Number

CON EDISON - MANHOLE 49083 (Continued)

1016965473

Accessibility:	Not reported
Active Site Indicator:	Handler Activities
State District Owner:	NY
State District:	NYSDEC R2
Mailing Address:	IRVING PLACE, 15TH FL NE
Mailing City,State,Zip:	NEW YORK, NY 10003
Owner Name:	CONSOLIDATED EDISON COMPANY OF NY, INC.
Owner Type:	Private
Operator Name:	CONSOLIDATED EDISON COMPANY OF NY, INC.
Operator Type:	Private
Short-Term Generator Activity:	No
Importer Activity:	No
Mixed Waste Generator:	No
Transporter Activity:	No
Transfer Facility Activity:	No
Recycler Activity with Storage:	No
Small Quantity On-Site Burner Exemption:	No
Smelting Melting and Refining Furnace Exemption:	No
Underground Injection Control:	No
Off-Site Waste Receipt:	No
Universal Waste Indicator:	No
Universal Waste Destination Facility:	No
Federal Universal Waste:	No
Active Site Fed-Reg Treatment Storage and Disposal Facility:	Not reported
Active Site Converter Treatment storage and Disposal Facility:	Not reported
Active Site State-Reg Treatment Storage and Disposal Facility:	Not reported
Active Site State-Reg Handler:	---
Federal Facility Indicator:	Not reported
Hazardous Secondary Material Indicator:	NN
Sub-Part K Indicator:	Not reported
Commercial TSD Indicator:	No
Treatment Storage and Disposal Type:	Not reported
2018 GPRA Permit Baseline:	Not on the Baseline
2018 GPRA Renewals Baseline:	Not on the Baseline
Permit Renewals Workload Universe:	Not reported
Permit Workload Universe:	Not reported
Permit Progress Universe:	Not reported
Post-Closure Workload Universe:	Not reported
Closure Workload Universe:	Not reported
202 GPRA Corrective Action Baseline:	No
Corrective Action Workload Universe:	No
Subject to Corrective Action Universe:	No
Non-TSDFs Where RCRA CA has Been Imposed Universe:	No
TSDFs Potentially Subject to CA Under 3004 (u)/(v) Universe:	No
TSDFs Only Subject to CA under Discretionary Auth Universe:	No
Corrective Action Priority Ranking:	No NCAPS ranking
Environmental Control Indicator:	No
Institutional Control Indicator:	No
Human Exposure Controls Indicator:	N/A
Groundwater Controls Indicator:	N/A
Operating TSDF Universe:	Not reported
Full Enforcement Universe:	Not reported
Significant Non-Complier Universe:	No
Unaddressed Significant Non-Complier Universe:	No
Addressed Significant Non-Complier Universe:	No
Significant Non-Complier With a Compliance Schedule Universe:	No
Financial Assurance Required:	Not reported

Map ID
Direction
Distance
Elevation

MAP FINDINGS

Site

Database(s)

EDR ID Number
EPA ID Number

CON EDISON - MANHOLE 49083 (Continued)

1016965473

Handler Date of Last Change: 20150414
Recognized Trader-Importer: No
Recognized Trader-Exporter: No
Importer of Spent Lead Acid Batteries: No
Exporter of Spent Lead Acid Batteries: No
Recycler Activity Without Storage: Not reported
Manifest Broker: Not reported
Sub-Part P Indicator: No

Biennial: List of Years

Year: 2013

[Click Here for Biennial Reporting System Data:](#)

Hazardous Waste Summary:

Waste Code: D008
Waste Description: LEAD

Handler - Owner Operator:

Owner/Operator Indicator: Owner
Owner/Operator Name: CONSOLIDATED EDISON COMPANY OF NY, INC.
Legal Status: Private
Date Became Current: 20131031
Date Ended Current: Not reported
Owner/Operator Address: 4 IRVING PLACE
Owner/Operator City,State,Zip: NEW YORK, NY 10003
Owner/Operator Telephone: Not reported
Owner/Operator Telephone Ext: Not reported
Owner/Operator Fax: Not reported
Owner/Operator Email: Not reported

Owner/Operator Indicator: Operator
Owner/Operator Name: CONSOLIDATED EDISON COMPANY OF NY, INC.
Legal Status: Private
Date Became Current: 20131031
Date Ended Current: Not reported
Owner/Operator Address: 4 IRVING PLACE
Owner/Operator City,State,Zip: NEW YORK, NY 10003
Owner/Operator Telephone: Not reported
Owner/Operator Telephone Ext: Not reported
Owner/Operator Fax: Not reported
Owner/Operator Email: Not reported

Historic Generators:

Receive Date: 20140327
Handler Name: CON EDISON - MANHOLE 49083
Federal Waste Generator Description: Large Quantity Generator
State District Owner: NY
Large Quantity Handler of Universal Waste: No
Recognized Trader Importer: No
Recognized Trader Exporter: No
Spent Lead Acid Battery Importer: No
Spent Lead Acid Battery Exporter: No
Current Record: Yes
Non Storage Recycler Activity: Not reported

Map ID
 Direction
 Distance
 Elevation

MAP FINDINGS

Site

Database(s)

EDR ID Number
 EPA ID Number

CON EDISON - MANHOLE 49083 (Continued)

1016965473

Electronic Manifest Broker: Not reported

Receive Date: 20131031
 Handler Name: CON EDISON MANHOLE: 49083
 Federal Waste Generator Description: Conditionally Exempt Small Quantity Generator
 State District Owner: NY
 Large Quantity Handler of Universal Waste: No
 Recognized Trader Importer: No
 Recognized Trader Exporter: No
 Spent Lead Acid Battery Importer: No
 Spent Lead Acid Battery Exporter: No
 Current Record: No
 Non Storage Recycler Activity: Not reported
 Electronic Manifest Broker: Not reported

Receive Date: 20131130
 Handler Name: CON EDISON MANHOLE: 49083
 Federal Waste Generator Description: Not a generator, verified
 State District Owner: NY
 Large Quantity Handler of Universal Waste: No
 Recognized Trader Importer: No
 Recognized Trader Exporter: No
 Spent Lead Acid Battery Importer: No
 Spent Lead Acid Battery Exporter: No
 Current Record: No
 Non Storage Recycler Activity: Not reported
 Electronic Manifest Broker: Not reported

List of NAICS Codes and Descriptions:

NAICS Code: 221122
 NAICS Description: ELECTRIC POWER DISTRIBUTION

Facility Has Received Notices of Violations:

Violations: No Violations Found

Evaluation Action Summary:

Evaluations: No Evaluations Found

AA236
 SE
 1/8-1/4
 0.214 mi.
 1131 ft.

CON EDISON
334 36TH STREET
BROOKLYN, NY 11232
 Site 4 of 5 in cluster AA

NY MANIFEST 1016965472
N/A

Relative:
Higher
Actual:
18 ft.

NY MANIFEST:
 Name: CON EDISON
 Address: 334 36TH STREET
 City,State,Zip: BROOKLYN, NY 11232
 Country: USA
 EPA ID: NYP004383519
 Facility Status: Not reported
 Location Address 1: 334 36TH ST
 Code: BP
 Location Address 2: MH49083
 Total Tanks: Not reported

Map ID
Direction
Distance
Elevation

MAP FINDINGS

Site

Database(s)

EDR ID Number
EPA ID Number

CON EDISON (Continued)

1016965472

Location City: BROOKLYN
Location State: NY
Location Zip: 11232
Location Zip 4: Not reported

NY MANIFEST:

EPAID: NYP004383519
Mailing Name: CON EDISON
Mailing Contact: CON EDISON
Mailing Address 1: 4 IRVING PLACE
Mailing Address 2: 15TH FL
Mailing City: NEW YORK
Mailing State: NY
Mailing Zip: 10003
Mailing Zip 4: Not reported
Mailing Country: USA
Mailing Phone: Not reported

NY MANIFEST:

Document ID: Not reported
Manifest Status: Not reported
seq: Not reported
Year: 2018
Trans1 State ID: NJD003812047
Trans2 State ID: Not reported
Generator Ship Date: 10/31/2013
Trans1 Recv Date: 10/31/2013
Trans2 Recv Date: Not reported
TSD Site Recv Date: 10/31/2013
Part A Recv Date: Not reported
Part B Recv Date: Not reported
Generator EPA ID: NYP004383519
Trans1 EPA ID: Not reported
Trans2 EPA ID: Not reported
TSD ID 1: NJD991291105
TSD ID 2: Not reported
Manifest Tracking Number: 002298419GBF
Import Indicator: N
Export Indicator: N
Discr Quantity Indicator: N
Discr Type Indicator: N
Discr Residue Indicator: N
Discr Partial Reject Indicator: N
Discr Full Reject Indicator: N
Manifest Ref Number: Not reported
Alt Facility RCRA ID: Not reported
Alt Facility Sign Date: Not reported
MGMT Method Type Code: H110
Waste Code: Not reported
Waste Code: Not reported
Waste Code: Not reported
Waste Code: Not reported
Waste Code: Not reported
Waste Code: Not reported
Quantity: 400
Units: G - Gallons (liquids only)* (8.3 pounds)
Number of Containers: 1

Map ID
 Direction
 Distance
 Elevation

MAP FINDINGS

Site

Database(s)

EDR ID Number
 EPA ID Number

CON EDISON (Continued)

1016965472

Container Type: TT - Cargo tank, tank trucks
 Handling Method: T Chemical, physical, or biological treatment.
 Specific Gravity: 1
 Waste Code: D008
 Waste Code 1_2: Not reported
 Waste Code 1_3: Not reported
 Waste Code 1_4: Not reported
 Waste Code 1_5: Not reported
 Waste Code 1_6: Not reported

AD237
ESE
1/8-1/4
0.215 mi.
1133 ft.

STEVENS TECHNICAL SERVICE
145 34TH ST
BROOKLYN, NY 11232

RCRA NonGen / NLR
FINDS
ECHO
NY MANIFEST

1000430117
NYD068276336

Site 6 of 6 in cluster AD

Relative:
Higher
Actual:
16 ft.

RCRA NonGen / NLR:
 Date Form Received by Agency: 20070101
 Handler Name: STEVENS TECHNICAL SERVICE
 Handler Address: 145 34TH ST
 Handler City,State,Zip: BROOKLYN, NY 11232
 EPA ID: NYD068276336
 Contact Name: Not reported
 Contact Address: 34TH ST
 Contact City,State,Zip: BROOKLYN, NY 11232
 Contact Telephone: Not reported
 Contact Fax: Not reported
 Contact Email: Not reported
 Contact Title: Not reported
 EPA Region: 02
 Land Type: Not reported
 Federal Waste Generator Description: Not a generator, verified
 Non-Notifier: Not reported
 Biennial Report Cycle: Not reported
 Accessibility: Not reported
 Active Site Indicator: Not reported
 State District Owner: NY
 State District: NYSDEC R2
 Mailing Address: 34TH ST
 Mailing City,State,Zip: BROOKLYN, NY 11232
 Owner Name: DEMOS M BEYS
 Owner Type: Private
 Operator Name: DEMOS M BEYS
 Operator Type: Private
 Short-Term Generator Activity: No
 Importer Activity: No
 Mixed Waste Generator: No
 Transporter Activity: No
 Transfer Facility Activity: No
 Recycler Activity with Storage: No
 Small Quantity On-Site Burner Exemption: No
 Smelting Melting and Refining Furnace Exemption: No
 Underground Injection Control: No
 Off-Site Waste Receipt: No
 Universal Waste Indicator: No
 Universal Waste Destination Facility: No
 Federal Universal Waste: No

Map ID
 Direction
 Distance
 Elevation

MAP FINDINGS

Site

Database(s)

EDR ID Number
 EPA ID Number

STEVENS TECHNICAL SERVICE (Continued)

1000430117

Active Site Fed-Reg Treatment Storage and Disposal Facility:	Not reported
Active Site Converter Treatment storage and Disposal Facility:	Not reported
Active Site State-Reg Treatment Storage and Disposal Facility:	Not reported
Active Site State-Reg Handler:	---
Federal Facility Indicator:	Not reported
Hazardous Secondary Material Indicator:	NN
Sub-Part K Indicator:	Not reported
Commercial TSD Indicator:	No
Treatment Storage and Disposal Type:	Not reported
2018 GPRC Permit Baseline:	Not on the Baseline
2018 GPRC Renewals Baseline:	Not on the Baseline
Permit Renewals Workload Universe:	Not reported
Permit Workload Universe:	Not reported
Permit Progress Universe:	Not reported
Post-Closure Workload Universe:	Not reported
Closure Workload Universe:	Not reported
202 GPRC Corrective Action Baseline:	No
Corrective Action Workload Universe:	No
Subject to Corrective Action Universe:	No
Non-TSDFs Where RCRA CA has Been Imposed Universe:	No
TSDFs Potentially Subject to CA Under 3004 (u)/(v) Universe:	No
TSDFs Only Subject to CA under Discretionary Auth Universe:	No
Corrective Action Priority Ranking:	No NCAPS ranking
Environmental Control Indicator:	No
Institutional Control Indicator:	No
Human Exposure Controls Indicator:	N/A
Groundwater Controls Indicator:	N/A
Operating TSDF Universe:	Not reported
Full Enforcement Universe:	Not reported
Significant Non-Complier Universe:	No
Unaddressed Significant Non-Complier Universe:	No
Addressed Significant Non-Complier Universe:	No
Significant Non-Complier With a Compliance Schedule Universe:	No
Financial Assurance Required:	Not reported
Handler Date of Last Change:	20150414
Recognized Trader-Importer:	No
Recognized Trader-Exporter:	No
Importer of Spent Lead Acid Batteries:	No
Exporter of Spent Lead Acid Batteries:	No
Recycler Activity Without Storage:	Not reported
Manifest Broker:	Not reported
Sub-Part P Indicator:	No

Hazardous Waste Summary:

Waste Code:	D000
Waste Description:	Not Defined

Waste Code:	NONE
Waste Description:	Not Defined

Handler - Owner Operator:

Owner/Operator Indicator:	Owner
Owner/Operator Name:	DEMOS M BEYS
Legal Status:	Private
Date Became Current:	Not reported

Map ID
Direction
Distance
Elevation

MAP FINDINGS

Site

Database(s)

EDR ID Number
EPA ID Number

STEVENS TECHNICAL SERVICE (Continued)

1000430117

Date Ended Current: Not reported
Owner/Operator Address: NOT REQUIRED
Owner/Operator City,State,Zip: NOT REQUIRED, WY 99999
Owner/Operator Telephone: 212-555-1212
Owner/Operator Telephone Ext: Not reported
Owner/Operator Fax: Not reported
Owner/Operator Email: Not reported

Owner/Operator Indicator: Operator
Owner/Operator Name: DEMOS M BEYS
Legal Status: Private
Date Became Current: Not reported
Date Ended Current: Not reported
Owner/Operator Address: NOT REQUIRED
Owner/Operator City,State,Zip: NOT REQUIRED, WY 99999
Owner/Operator Telephone: 212-555-1212
Owner/Operator Telephone Ext: Not reported
Owner/Operator Fax: Not reported
Owner/Operator Email: Not reported

Owner/Operator Indicator: Owner
Owner/Operator Name: DEMOS M BEYS
Legal Status: Private
Date Became Current: Not reported
Date Ended Current: Not reported
Owner/Operator Address: NOT REQUIRED
Owner/Operator City,State,Zip: NOT REQUIRED, WY 99999
Owner/Operator Telephone: 212-555-1212
Owner/Operator Telephone Ext: Not reported
Owner/Operator Fax: Not reported
Owner/Operator Email: Not reported

Historic Generators:

Receive Date: 19950330
Handler Name: STEVENS TECHNICAL SERVICE
Federal Waste Generator Description: Not reported
State District Owner: NY
Large Quantity Handler of Universal Waste: No
Recognized Trader Importer: No
Recognized Trader Exporter: No
Spent Lead Acid Battery Importer: No
Spent Lead Acid Battery Exporter: No
Current Record: No
Non Storage Recycler Activity: Not reported
Electronic Manifest Broker: Not reported

Receive Date: 20060101
Handler Name: STEVENS TECHNICAL SERVICE
Federal Waste Generator Description: Not a generator, verified
State District Owner: NY
Large Quantity Handler of Universal Waste: No
Recognized Trader Importer: No
Recognized Trader Exporter: No
Spent Lead Acid Battery Importer: No
Spent Lead Acid Battery Exporter: No
Current Record: No
Non Storage Recycler Activity: Not reported

Map ID
Direction
Distance
Elevation

MAP FINDINGS

Site

Database(s)

EDR ID Number
EPA ID Number

STEVENS TECHNICAL SERVICE (Continued)

1000430117

Electronic Manifest Broker: Not reported

Receive Date: 20070101
Handler Name: STEVENS TECHNICAL SERVICE
Federal Waste Generator Description: Not a generator, verified
State District Owner: NY
Large Quantity Handler of Universal Waste: No
Recognized Trader Importer: No
Recognized Trader Exporter: No
Spent Lead Acid Battery Importer: No
Spent Lead Acid Battery Exporter: No
Current Record: Yes
Non Storage Recycler Activity: Not reported
Electronic Manifest Broker: Not reported

Receive Date: 19871021
Handler Name: STEVENS TECHNICAL SERVICE
Federal Waste Generator Description: Large Quantity Generator
State District Owner: NY
Large Quantity Handler of Universal Waste: No
Recognized Trader Importer: No
Recognized Trader Exporter: No
Spent Lead Acid Battery Importer: No
Spent Lead Acid Battery Exporter: No
Current Record: No
Non Storage Recycler Activity: Not reported
Electronic Manifest Broker: Not reported

List of NAICS Codes and Descriptions:
NAICS Codes: No NAICS Codes Found

Facility Has Received Notices of Violations:
Violations: No Violations Found

Evaluation Action Summary:
Evaluations: No Evaluations Found

FINDS:
Registry ID: 110004366365

Click Here:

Environmental Interest/Information System:
RCRAInfo is a national information system that supports the Resource Conservation and Recovery Act (RCRA) program through the tracking of events and activities related to facilities that generate, transport, and treat, store, or dispose of hazardous waste. RCRAInfo allows RCRA program staff to track the notification, permit, compliance, and corrective action activities required under RCRA.

[Click this hyperlink](#) while viewing on your computer to access additional FINDS: detail in the EDR Site Report.

ECHO:
Envid: 1000430117

Map ID
Direction
Distance
Elevation

MAP FINDINGS

Site

Database(s)

EDR ID Number
EPA ID Number

STEVENS TECHNICAL SERVICE (Continued)

1000430117

Registry ID: 110004366365
DFR URL: <http://echo.epa.gov/detailed-facility-report?fid=110004366365>
Name: STEVENS TECHNICAL SERVICE
Address: 145 34TH ST
City,State,Zip: BROOKLYN, NY 11232

NY MANIFEST:

Name: STEVENS TECHNICAL SVC
Address: 145 34TH ST
City,State,Zip: BROOKLYN, NY 11232
Country: USA
EPA ID: NYD068276336
Facility Status: Not reported
Location Address 1: 145 34TH ST
Code: BP
Location Address 2: Not reported
Total Tanks: Not reported
Location City: BROOKLYN
Location State: NY
Location Zip: 11232
Location Zip 4: Not reported

NY MANIFEST:

EPAID: NYD068276336
Mailing Name: STEVENS TECHNICAL SVC
Mailing Contact: STEVENS TECHNICAL SVC
Mailing Address 1: 145 34TH STREET
Mailing Address 2: Not reported
Mailing City: BROOKLYN
Mailing State: NY
Mailing Zip: 11232
Mailing Zip 4: Not reported
Mailing Country: USA
Mailing Phone: 7184990155

AJ238
SSW
1/8-1/4
0.218 mi.
1149 ft.

SEA JET TRUCKING CORP
140 43RD ST
BROOKLYN, NY 11232

RCRA NonGen / NLR
FINDS
ECHO

1000550072
NYD986870251

Site 1 of 3 in cluster AJ

Relative:
Higher
Actual:
13 ft.

RCRA NonGen / NLR:
Date Form Received by Agency: 20070101
Handler Name: SEA JET TRUCKING CORP
Handler Address: 140 43RD ST
Handler City,State,Zip: BROOKLYN, NY 11232-3308
EPA ID: NYD986870251
Contact Name: Not reported
Contact Address: 43RD ST
Contact City,State,Zip: BROOKLYN, NY 11232
Contact Telephone: Not reported
Contact Fax: Not reported
Contact Email: Not reported
Contact Title: Not reported
EPA Region: 02
Land Type: Private
Federal Waste Generator Description: Not a generator, verified

Map ID
Direction
Distance
Elevation

MAP FINDINGS

Site

Database(s)

EDR ID Number
EPA ID Number

SEA JET TRUCKING CORP (Continued)

1000550072

Non-Notifier:	Not reported
Biennial Report Cycle:	Not reported
Accessibility:	Not reported
Active Site Indicator:	Not reported
State District Owner:	NY
State District:	NYSDEC R2
Mailing Address:	43RD ST
Mailing City,State,Zip:	BROOKLYN, NY 11232
Owner Name:	SEA JET TRUCKING CORP
Owner Type:	Private
Operator Name:	SEA JET TRUCKING CORP
Operator Type:	Private
Short-Term Generator Activity:	No
Importer Activity:	No
Mixed Waste Generator:	No
Transporter Activity:	No
Transfer Facility Activity:	No
Recycler Activity with Storage:	No
Small Quantity On-Site Burner Exemption:	No
Smelting Melting and Refining Furnace Exemption:	No
Underground Injection Control:	No
Off-Site Waste Receipt:	No
Universal Waste Indicator:	No
Universal Waste Destination Facility:	No
Federal Universal Waste:	No
Active Site Fed-Reg Treatment Storage and Disposal Facility:	Not reported
Active Site Converter Treatment storage and Disposal Facility:	Not reported
Active Site State-Reg Treatment Storage and Disposal Facility:	Not reported
Active Site State-Reg Handler:	---
Federal Facility Indicator:	Not reported
Hazardous Secondary Material Indicator:	NN
Sub-Part K Indicator:	Not reported
Commercial TSD Indicator:	No
Treatment Storage and Disposal Type:	Not reported
2018 GPRA Permit Baseline:	Not on the Baseline
2018 GPRA Renewals Baseline:	Not on the Baseline
Permit Renewals Workload Universe:	Not reported
Permit Workload Universe:	Not reported
Permit Progress Universe:	Not reported
Post-Closure Workload Universe:	Not reported
Closure Workload Universe:	Not reported
202 GPRA Corrective Action Baseline:	No
Corrective Action Workload Universe:	No
Subject to Corrective Action Universe:	No
Non-TSDFs Where RCRA CA has Been Imposed Universe:	No
TSDFs Potentially Subject to CA Under 3004 (u)/(v) Universe:	No
TSDFs Only Subject to CA under Discretionary Auth Universe:	No
Corrective Action Priority Ranking:	No NCAPS ranking
Environmental Control Indicator:	No
Institutional Control Indicator:	No
Human Exposure Controls Indicator:	N/A
Groundwater Controls Indicator:	N/A
Operating TSDF Universe:	Not reported
Full Enforcement Universe:	Not reported
Significant Non-Complier Universe:	No
Unaddressed Significant Non-Complier Universe:	No
Addressed Significant Non-Complier Universe:	No

Map ID
Direction
Distance
Elevation

MAP FINDINGS

Site

Database(s)

EDR ID Number
EPA ID Number

SEA JET TRUCKING CORP (Continued)

1000550072

Significant Non-Complier With a Compliance Schedule Universe: No
Financial Assurance Required: Not reported
Handler Date of Last Change: 20150414
Recognized Trader-Importer: No
Recognized Trader-Exporter: No
Importer of Spent Lead Acid Batteries: No
Exporter of Spent Lead Acid Batteries: No
Recycler Activity Without Storage: Not reported
Manifest Broker: Not reported
Sub-Part P Indicator: No

Hazardous Waste Summary:

Waste Code: D001
Waste Description: IGNITABLE WASTE

Handler - Owner Operator:

Owner/Operator Indicator: Owner
Owner/Operator Name: SEA JET TRUCKING CORP
Legal Status: Private
Date Became Current: Not reported
Date Ended Current: Not reported
Owner/Operator Address: UNKNOWN
Owner/Operator City,State,Zip: UNKNOWN, NY 99999
Owner/Operator Telephone: 212-555-1212
Owner/Operator Telephone Ext: Not reported
Owner/Operator Fax: Not reported
Owner/Operator Email: Not reported

Owner/Operator Indicator: Operator
Owner/Operator Name: SEA JET TRUCKING CORP
Legal Status: Private
Date Became Current: Not reported
Date Ended Current: Not reported
Owner/Operator Address: UNKNOWN
Owner/Operator City,State,Zip: UNKNOWN, NY 99999
Owner/Operator Telephone: 212-555-1212
Owner/Operator Telephone Ext: Not reported
Owner/Operator Fax: Not reported
Owner/Operator Email: Not reported

Owner/Operator Indicator: Owner
Owner/Operator Name: SEA JET TRUCKING CORP
Legal Status: Private
Date Became Current: Not reported
Date Ended Current: Not reported
Owner/Operator Address: UNKNOWN
Owner/Operator City,State,Zip: UNKNOWN, NY 99999
Owner/Operator Telephone: 212-555-1212
Owner/Operator Telephone Ext: Not reported
Owner/Operator Fax: Not reported
Owner/Operator Email: Not reported

Historic Generators:

Receive Date: 19990708
Handler Name: SEA JET TRUCKING CORP

Map ID
Direction
Distance
Elevation

MAP FINDINGS

Site

Database(s)

EDR ID Number
EPA ID Number

SEA JET TRUCKING CORP (Continued)

1000550072

Federal Waste Generator Description: Not a generator, verified
State District Owner: NY
Large Quantity Handler of Universal Waste: No
Recognized Trader Importer: No
Recognized Trader Exporter: No
Spent Lead Acid Battery Importer: No
Spent Lead Acid Battery Exporter: No
Current Record: No
Non Storage Recycler Activity: Not reported
Electronic Manifest Broker: Not reported

Receive Date: 20060101
Handler Name: SEA JET TRUCKING CORP
Federal Waste Generator Description: Not a generator, verified
State District Owner: NY
Large Quantity Handler of Universal Waste: No
Recognized Trader Importer: No
Recognized Trader Exporter: No
Spent Lead Acid Battery Importer: No
Spent Lead Acid Battery Exporter: No
Current Record: No
Non Storage Recycler Activity: Not reported
Electronic Manifest Broker: Not reported

Receive Date: 20070101
Handler Name: SEA JET TRUCKING CORP
Federal Waste Generator Description: Not a generator, verified
State District Owner: NY
Large Quantity Handler of Universal Waste: No
Recognized Trader Importer: No
Recognized Trader Exporter: No
Spent Lead Acid Battery Importer: No
Spent Lead Acid Battery Exporter: No
Current Record: Yes
Non Storage Recycler Activity: Not reported
Electronic Manifest Broker: Not reported

Receive Date: 19910617
Handler Name: SEA JET TRUCKING CORP
Federal Waste Generator Description: Large Quantity Generator
State District Owner: NY
Large Quantity Handler of Universal Waste: No
Recognized Trader Importer: No
Recognized Trader Exporter: No
Spent Lead Acid Battery Importer: No
Spent Lead Acid Battery Exporter: No
Current Record: No
Non Storage Recycler Activity: Not reported
Electronic Manifest Broker: Not reported

List of NAICS Codes and Descriptions:
NAICS Codes: No NAICS Codes Found

Facility Has Received Notices of Violations:
Violations: No Violations Found

Map ID
Direction
Distance
Elevation

MAP FINDINGS

Site

Database(s)

EDR ID Number
EPA ID Number

SEA JET TRUCKING CORP (Continued)

1000550072

Evaluation Action Summary:

Evaluations: No Evaluations Found

FINDS:

Registry ID: 110009476968

Click Here:

Environmental Interest/Information System:

RCRAInfo is a national information system that supports the Resource Conservation and Recovery Act (RCRA) program through the tracking of events and activities related to facilities that generate, transport, and treat, store, or dispose of hazardous waste. RCRAInfo allows RCRA program staff to track the notification, permit, compliance, and corrective action activities required under RCRA.

[Click this hyperlink](#) while viewing on your computer to access additional FINDS: detail in the EDR Site Report.

ECHO:

Envid: 1000550072
Registry ID: 110009476968
DFR URL: <http://echo.epa.gov/detailed-facility-report?fid=110009476968>
Name: SEA JET TRUCKING CORP
Address: 140 43RD ST
City,State,Zip: BROOKLYN, NY 11232

AJ239
SSW
1/8-1/4
0.218 mi.
1149 ft.

COMMODORE MANUFACTURING
140 43RD STREET
BROOKLYN, NY 11232
Site 2 of 3 in cluster AJ

NY LTANKS S106703419
N/A

Relative:
Higher

Actual:
13 ft.

LTANKS:

Name: COMMODORE MANUFACTURING
Address: 140 43RD STREET
City,State,Zip: BROOKLYN, NY 11232
Spill Number/Closed Date: 8910578 / 2014-09-19
Facility ID: 8910578
Site ID: 203368
Spill Date: 1990-01-29
Spill Cause: Tank Test Failure
Spill Source: Commercial/Industrial
Spill Class: B4
Cleanup Ceased: Not reported
SWIS: 2401
Investigator: RVKETANI
Referred To: 091714 REVEIWD INVESTIG TANK CLOSURE REPORT
Reported to Dept: 1990-02-06
CID: Not reported
Water Affected: Not reported
Spill Notifier: Tank Tester
Last Inspection: Not reported
Recommended Penalty: False
Meets Standard: False
UST Involvement: True
Remediation Phase: 0

Map ID
Direction
Distance
Elevation

MAP FINDINGS

Site

Database(s)

EDR ID Number
EPA ID Number

COMMODORE MANUFACTURING (Continued)

S106703419

Date Entered In Computer: 1990-02-07
Spill Record Last Update: 2014-09-19
Spiller Name: Not reported
Spiller Company: SEA JET INC
Spiller Address: Not reported
Spiller County: 001
Spiller Contact: Not reported
Spiller Phone: Not reported
Spiller Extention: Not reported
DEC Region: 2
DER Facility ID: 25417
DEC Memo: "3/4/2003: CLOSED DUE TO LACK OF ANY RECENT INFO - DOES NOT MEET ANY CLEANUP REQUIREMENTS. 5/18/06: Case reopened because high naphthalene found in downgradient MW8 on Verizon property. Assessment required letter sent, due back 7/18/06. PBS # 2-603597 5/31/06: Spoke to Commodore Manufacturing. He will send documents regarding legal closure of tanks three years ago. 6/5/06: Received letter with documentation that Action Environmental closed in place a 35,000 gallon heating oil tank that was previously abandoned in place. The tank was noted to have been properly abandoned in the late 1940's. 8/11/06: Spoke with Kevin O'Connor. Two 35,000 gallon USTs were abandoned in place. A third tank was found to be formerly abandoned in place with sand. All three tanks were in parrallel. Soil testing may have been completed by a different company. Contact owner for additional information. Called Abraham Damast (718-788-2600), he was not in the office. 8/21/06: Called Abraham Damast, the line was busy. 8/25/06: Left message with Abraham Damast's secretary to see if he has additional information regarding the tank removal/abandonment. 9/27/06: Sent letter to Abraham Damast requiring sampling results from the abandonment which occurred in September 2004. 10/11/06: Downgradient Verizon site Spill 9108899, located directly downgradient of Commodore manufacturing, was closed, although their upgradient well MW8 still shows high naphthalene contamination from an unknown upgradient source. Include Verizon's well MW8 in possible future sampling of this plume. 9/16/14 - Raphael Ketani. The spill was opened on 2/6/90 as a result of an integrity test failure for a two tank system. According to the spill report, these were two 550 gal. gasoline USTs. However, there is no documentation indicating that gasoline USTs were ever at the site. The site is owned by 4312 2nd Avenue Realty, LLC (zip code for site address is 11232). The contact is Abraham Damast at 19 Mitchell Drive, Kings Point, NY, 11024. The township for his home is North Hempstead. The general area of Nassau County is Great Neck. The block and lot for the site are 726 and 1. The information above came from a deed dated 12/31/2000 which was found in ACRIS. The PBS registration is #2-603597. It shows three 35,000 gal. USTs. Two had #2 heating oil and one had #6 heating oil. The tanks were closed in place. An investigation and tank closure report was sent on 5/12/99 by Action Remediation Co. It was produced for Action by Advanced Cleanup Technologies and is dated 5/11/99. According to the report, 5 soil borings were performed. There were no PID detections. These borings were turned into wells TW-01 to TW-05. Groundwater samples were collected and analyzed (received by the lab on 4/19/99). All of the results were non-detect. The tanks were cleaned out and abandoned in place. 9/19/14 - Raphael Ketani. I presented the case for closure to Hassan Hussein, EE III and head of Unit C Remediation. He approved the closure. The closure was based on the lack of evidence of soil and groundwater

Map ID
 Direction
 Distance
 Elevation

MAP FINDINGS

Site

Database(s)

EDR ID Number
 EPA ID Number

COMMODORE MANUFACTURING (Continued)

S106703419

contamination as the PID results were all 0 ppm and the groundwater results were all non-detect for VOCs and SVOCs. The closure was also based upon the letter from Action Remediation Co. indicating that they had abandoned the tanks by cleaning out the tanks and filling them with sand. Considering the information in the case file, it was determined that the spill was not a threat to the public or the environment. The spill case was closed today. "

Remarks: "(2) 550 GALLON SYSTEM FAILED AIR PRESSURE TEST, NYCFD & OWNER NOTIIFED "

All TTF:

Facility ID: 8910578
 Spill Number: 8910578
 Spill Tank Test: 1536749
 Site ID: 203368
 Tank Number: Not reported
 Tank Size: 0
 Material: 0009
 EPA UST: Not reported
 UST: Not reported
 Cause: Not reported
 Source: Not reported
 Test Method: 00
 Test Method 2: Unknown
 Leak Rate: .00
 Gross Fail: Not reported
 Modified By: Spills
 Last Modified Date: Not reported

All Materials:

Site ID: 203368
 Operable Unit ID: 937471
 Operable Unit: 01
 Material ID: 440149
 Material Code: 0009
 Material Name: gasoline
 Case No.: Not reported
 Material FA: Petroleum
 Quantity: -1.00
 Units: L
 Recovered: .00
 Oxygenate: Not reported

AJ240
 SSW
 1/8-1/4
 0.218 mi.
 1149 ft.

COMMODORE MANUFACTURING CORPORATION
140 43RD STREET
BROOKLYN, NY 11232

NY UST U003397284
N/A

Site 3 of 3 in cluster AJ

Relative:
 Higher
 Actual:
 13 ft.

UST:

Name: COMMODORE MANUFACTURING CORPORATION
 Address: 140 43RD STREET
 City,State,Zip: BROOKLYN, NY 11232
 Id/Status: 2-603597 / Unregulated/Closed
 Program Type: PBS
 Region: STATE
 DEC Region: 2

Map ID
Direction
Distance
Elevation

MAP FINDINGS

Site

Database(s)

EDR ID Number
EPA ID Number

COMMODORE MANUFACURING CORPORATION (Continued)

U003397284

Expiration Date: N/A
UTM X: 583366.25528
UTM Y: 4500763.78774
Site Type: Manufacturing (Other than Chemical)/Processing

Affiliation Records:

Site Id: 25510
Affiliation Type: Facility Owner
Company Name: COMMODORE MANUFACTURING CORP.
Contact Type: PRES.
Contact Name: ABRAHAM DAMAST
Address1: 4312 SECOND AVENUE
Address2: Not reported
City: BROOKLYN
State: NY
Zip Code: 11232
Country Code: 001
Phone: (718) 788-2600
EMail: Not reported
Fax Number: Not reported
Modified By: NRLOMBAR
Date Last Modified: 2004-07-20

Site Id: 25510
Affiliation Type: Mail Contact
Company Name: COMMODORE MANUFACTURING CORP
Contact Type: Not reported
Contact Name: MR. ABRAHAM DAMAST
Address1: 4312 SECOND AVENUE
Address2: Not reported
City: BROOKLYN
State: NY
Zip Code: 11232
Country Code: 001
Phone: (718) 788-2600
EMail: Not reported
Fax Number: Not reported
Modified By: NRLOMBAR
Date Last Modified: 2004-07-20

Site Id: 25510
Affiliation Type: Facility Operator
Company Name: COMMODORE MANUFACURING CORPORATION
Contact Type: Not reported
Contact Name: ABRAHAM DAMAST
Address1: Not reported
Address2: Not reported
City: Not reported
State: NN
Zip Code: Not reported
Country Code: 001
Phone: (718) 788-2600
EMail: Not reported
Fax Number: Not reported
Modified By: NRLOMBAR
Date Last Modified: 2004-07-20

Site Id: 25510

Map ID
Direction
Distance
Elevation

MAP FINDINGS

Site

Database(s)

EDR ID Number
EPA ID Number

COMMODORE MANUFACURING CORPORATION (Continued)

U003397284

Affiliation Type: Emergency Contact
Company Name: COMMODORE MANUFACTURING CORP.
Contact Type: Not reported
Contact Name: HARRY GELB
Address1: Not reported
Address2: Not reported
City: Not reported
State: NN
Zip Code: Not reported
Country Code: 999
Phone: (718) 788-2600
EMail: Not reported
Fax Number: Not reported
Modified By: NRLOMBAR
Date Last Modified: 2004-07-20

Tank Info:

Tank Number: 001
Tank ID: 54907
Tank Status: Closed - In Place
Material Name: Closed - In Place
Capacity Gallons: 35000
Install Date: Not reported
Date Tank Closed: Not reported
Registered: True
Tank Location: Underground
Tank Type: Steel/carbon steel
Material Code: 0003
Common Name of Substance: #6 Fuel Oil (On-Site Consumption)

Tightness Test Method: NN
Date Test: Not reported
Next Test Date: Not reported
Pipe Model: Not reported
Modified By: NRLOMBAR
Last Modified: 04/14/2017

Equipment Records:

C02 - Pipe Location - Underground/On-ground
J02 - Dispenser - Suction Dispenser
H00 - Tank Leak Detection - None
L09 - Piping Leak Detection - Exempt Suction Piping
D01 - Pipe Type - Steel/Carbon Steel/Iron
G99 - Tank Secondary Containment - Other
A00 - Tank Internal Protection - None
I05 - Overfill - Vent Whistle
F00 - Pipe External Protection - None
B00 - Tank External Protection - None

Tank Number: 002
Tank ID: 54908
Tank Status: Closed - In Place
Material Name: Closed - In Place
Capacity Gallons: 35000
Install Date: Not reported

Map ID
Direction
Distance
Elevation

MAP FINDINGS

Site

Database(s)

EDR ID Number
EPA ID Number

COMMODORE MANUFACTURING CORPORATION (Continued)

U003397284

Date Tank Closed: 04/14/1999
Registered: True
Tank Location: Underground
Tank Type: Steel/carbon steel
Material Code: 0001
Common Name of Substance: #2 Fuel Oil (On-Site Consumption)

Tightness Test Method: NN
Date Test: Not reported
Next Test Date: Not reported
Pipe Model: Not reported
Modified By: NRLOMBAR
Last Modified: 04/14/2017

Equipment Records:

J02 - Dispenser - Suction Dispenser
C02 - Pipe Location - Underground/On-ground
H00 - Tank Leak Detection - None
G99 - Tank Secondary Containment - Other
A00 - Tank Internal Protection - None
D01 - Pipe Type - Steel/Carbon Steel/Iron
I05 - Overfill - Vent Whistle
B00 - Tank External Protection - None
F00 - Pipe External Protection - None

Tank Number: 003
Tank ID: 54909
Tank Status: Closed - In Place
Material Name: Closed - In Place
Capacity Gallons: 35000
Install Date: Not reported
Date Tank Closed: 04/14/1999
Registered: True
Tank Location: Underground
Tank Type: Steel/carbon steel
Material Code: 0001
Common Name of Substance: #2 Fuel Oil (On-Site Consumption)

Tightness Test Method: NN
Date Test: Not reported
Next Test Date: Not reported
Pipe Model: Not reported
Modified By: NRLOMBAR
Last Modified: 04/14/2017

Equipment Records:

C02 - Pipe Location - Underground/On-ground
J02 - Dispenser - Suction Dispenser
H00 - Tank Leak Detection - None
A00 - Tank Internal Protection - None
D01 - Pipe Type - Steel/Carbon Steel/Iron
G99 - Tank Secondary Containment - Other
I05 - Overfill - Vent Whistle
B00 - Tank External Protection - None
F00 - Pipe External Protection - None

Map ID
Direction
Distance
Elevation

MAP FINDINGS

Site

Database(s)

EDR ID Number
EPA ID Number

AI241 **3913 2ND AVE. REALTY LLC**
SSW **4312 2ND AVENUE**
1/8-1/4 **BROOKLYN, NY 11232**
0.218 mi.
1151 ft. **Site 3 of 6 in cluster AI**

NY UST **U004045493**
 N/A

Relative:
Higher
Actual:
17 ft.

UST:
Name: 3913 2ND AVE. REALTY LLC
Address: 4312 2ND AVENUE
City,State,Zip: BROOKLYN, NY 11232
Id/Status: 2-608582 / Unregulated/Closed
Program Type: PBS
Region: STATE
DEC Region: 2
Expiration Date: N/A
UTM X: 583441.63586
UTM Y: 4500698.61845
Site Type: Apartment Building/Office Building

Affiliation Records:
Site Id: 30434
Affiliation Type: Facility Operator
Company Name: 3913 2ND AVE. REALTY LLC
Contact Type: Not reported
Contact Name: HARRY GELB
Address1: Not reported
Address2: Not reported
City: Not reported
State: NN
Zip Code: Not reported
Country Code: 001
Phone: (718) 788-2600
EMail: Not reported
Fax Number: Not reported
Modified By: DMMOLOUG
Date Last Modified: 2013-03-20

Site Id: 30434
Affiliation Type: Emergency Contact
Company Name: ABRAHAM DAMAST
Contact Type: Not reported
Contact Name: HARRY GELB
Address1: Not reported
Address2: Not reported
City: Not reported
State: NN
Zip Code: Not reported
Country Code: 001
Phone: (718) 788-2600
EMail: Not reported
Fax Number: Not reported
Modified By: TRANSLAT
Date Last Modified: 2004-03-04

Site Id: 30434
Affiliation Type: Mail Contact
Company Name: 3913 2ND AVE. REALTY LLC
Contact Type: Not reported
Contact Name: ABRAHAM DAMAST
Address1: 4312 2ND AVENUE

Map ID
Direction
Distance
Elevation

MAP FINDINGS

Site

Database(s)

EDR ID Number
EPA ID Number

3913 2ND AVE. REALTY LLC (Continued)

U004045493

Address2: Not reported
City: BROOKLYN
State: NY
Zip Code: 11232
Country Code: 001
Phone: (718) 788-2600
EMail: Not reported
Fax Number: Not reported
Modified By: CGFREEDM
Date Last Modified: 2004-10-28

Site Id: 30434
Affiliation Type: Facility Owner
Company Name: ABRAHAM DAMAST
Contact Type: PRESIDENT
Contact Name: ABRAHAM DAMAST
Address1: 4312 2ND AVENUE
Address2: Not reported
City: BROOKLYN
State: NY
Zip Code: 11232
Country Code: 001
Phone: (718) 788-2600
EMail: Not reported
Fax Number: Not reported
Modified By: dxliving
Date Last Modified: 2008-09-12

Tank Info:

Tank Number: 001
Tank ID: 65349
Tank Status: Closed - In Place
Material Name: Closed - In Place
Capacity Gallons: 5000
Install Date: Not reported
Date Tank Closed: 05/26/2008
Registered: True
Tank Location: Underground
Tank Type: Steel/carbon steel
Material Code: 0001
Common Name of Substance: #2 Fuel Oil (On-Site Consumption)

Tightness Test Method: 00
Date Test: Not reported
Next Test Date: Not reported
Pipe Model: Not reported
Modified By: dxliving
Last Modified: 04/14/2017

Equipment Records:

J00 - Dispenser - None
B00 - Tank External Protection - None
F00 - Pipe External Protection - None
A00 - Tank Internal Protection - None
D01 - Pipe Type - Steel/Carbon Steel/Iron
C02 - Pipe Location - Underground/On-ground

Map ID
 Direction
 Distance
 Elevation

MAP FINDINGS

Site

Database(s)

EDR ID Number
 EPA ID Number

3913 2ND AVE. REALTY LLC (Continued)

U004045493

G00 - Tank Secondary Containment - None
 H00 - Tank Leak Detection - None
 I00 - Overfill - None

AI242
SSW
1/8-1/4
0.218 mi.
1151 ft.

NYCDEP (DERTA)
4312 2ND AVENUE
BROOKLYN, NY 11232
Site 4 of 6 in cluster AI

RCRA NonGen / NLR **1026498223**
NYP000245894

Relative:
Higher
Actual:
17 ft.

RCRA NonGen / NLR:		
Date Form Received by Agency:		20201217
Handler Name:	NYCDEP (DERTA)	
Handler Address:		4312 2ND AVENUE
Handler City,State,Zip:		BROOKLYN, NY 11232
EPA ID:		NYP000245894
Contact Name:		Not reported
Contact Address:		Not reported
Contact City,State,Zip:		Not reported
Contact Telephone:		Not reported
Contact Fax:		Not reported
Contact Email:		Not reported
Contact Title:		Not reported
EPA Region:		02
Land Type:		Not reported
Federal Waste Generator Description:		Not a generator, verified
Non-Notifier:		Not reported
Biennial Report Cycle:		Not reported
Accessibility:		Not reported
Active Site Indicator:		Not reported
State District Owner:		NY
State District:		NYSDEC R2
Mailing Address:		Not reported
Mailing City,State,Zip:		Not reported
Owner Name:		Not reported
Owner Type:		Not reported
Operator Name:		Not reported
Operator Type:		Not reported
Short-Term Generator Activity:		No
Importer Activity:		No
Mixed Waste Generator:		No
Transporter Activity:		No
Transfer Facility Activity:		No
Recycler Activity with Storage:		No
Small Quantity On-Site Burner Exemption:		No
Smelting Melting and Refining Furnace Exemption:		No
Underground Injection Control:		No
Off-Site Waste Receipt:		No
Universal Waste Indicator:		No
Universal Waste Destination Facility:		No
Federal Universal Waste:		No
Active Site Fed-Reg Treatment Storage and Disposal Facility:		Not reported
Active Site Converter Treatment storage and Disposal Facility:		Not reported
Active Site State-Reg Treatment Storage and Disposal Facility:		Not reported
Active Site State-Reg Handler:		---
Federal Facility Indicator:		Not reported
Hazardous Secondary Material Indicator:		N
Sub-Part K Indicator:		Not reported

Map ID
 Direction
 Distance
 Elevation

MAP FINDINGS

Site

Database(s)

EDR ID Number
 EPA ID Number

NYCDEP (DERTA) (Continued)

1026498223

Commercial TSD Indicator:	No
Treatment Storage and Disposal Type:	Not reported
2018 GPRA Permit Baseline:	Not on the Baseline
2018 GPRA Renewals Baseline:	Not on the Baseline
Permit Renewals Workload Universe:	Not reported
Permit Workload Universe:	Not reported
Permit Progress Universe:	Not reported
Post-Closure Workload Universe:	Not reported
Closure Workload Universe:	Not reported
202 GPRA Corrective Action Baseline:	No
Corrective Action Workload Universe:	No
Subject to Corrective Action Universe:	No
Non-TSDFs Where RCRA CA has Been Imposed Universe:	No
TSDFs Potentially Subject to CA Under 3004 (u)/(v) Universe:	No
TSDFs Only Subject to CA under Discretionary Auth Universe:	No
Corrective Action Priority Ranking:	No NCAPS ranking
Environmental Control Indicator:	No
Institutional Control Indicator:	No
Human Exposure Controls Indicator:	N/A
Groundwater Controls Indicator:	N/A
Operating TSDF Universe:	Not reported
Full Enforcement Universe:	Not reported
Significant Non-Complier Universe:	No
Unaddressed Significant Non-Complier Universe:	No
Addressed Significant Non-Complier Universe:	No
Significant Non-Complier With a Compliance Schedule Universe:	No
Financial Assurance Required:	Not reported
Handler Date of Last Change:	20201217
Recognized Trader-Importer:	No
Recognized Trader-Exporter:	No
Importer of Spent Lead Acid Batteries:	No
Exporter of Spent Lead Acid Batteries:	No
Recycler Activity Without Storage:	No
Manifest Broker:	No
Sub-Part P Indicator:	No

Historic Generators:

Receive Date:	20200910
Handler Name:	NYCDEP (DERTA)
Federal Waste Generator Description:	Conditionally Exempt Small Quantity Generator
State District Owner:	NY
Large Quantity Handler of Universal Waste:	No
Recognized Trader Importer:	No
Recognized Trader Exporter:	No
Spent Lead Acid Battery Importer:	No
Spent Lead Acid Battery Exporter:	No
Current Record:	No
Non Storage Recycler Activity:	No
Electronic Manifest Broker:	No

Receive Date:	20201217
Handler Name:	NYCDEP (DERTA)
Federal Waste Generator Description:	Not a generator, verified
State District Owner:	NY
Large Quantity Handler of Universal Waste:	No
Recognized Trader Importer:	No

Map ID
 Direction
 Distance
 Elevation

MAP FINDINGS

Site

Database(s)

EDR ID Number
 EPA ID Number

NYCDEP (DERTA) (Continued)

1026498223

Recognized Trader Exporter:	No
Spent Lead Acid Battery Importer:	No
Spent Lead Acid Battery Exporter:	No
Current Record:	Yes
Non Storage Recycler Activity:	No
Electronic Manifest Broker:	No
List of NAICS Codes and Descriptions:	
NAICS Codes:	No NAICS Codes Found
Facility Has Received Notices of Violations:	
Violations:	No Violations Found
Evaluation Action Summary:	
Evaluations:	No Evaluations Found

AK243
South
1/8-1/4
0.218 mi.
1153 ft.

CON EDISON - MANHOLE 4040
OPP 4202 3RD AVE & 43RD STREET
BROOKLYN, NY 11232
Site 1 of 2 in cluster AK

RCRA-LQG 1014396758
NY MANIFEST NYP004190732
NJ MANIFEST

Relative:
Higher
Actual:
26 ft.

RCRA-LQG:	
Date Form Received by Agency:	20100323
Handler Name:	CON EDISON - MANHOLE 4040
Handler Address:	OPP 4202 3RD AVE & 43RD STREET
Handler City,State,Zip:	BROOKLYN, NY 11232
EPA ID:	NYP004190732
Contact Name:	FRANKLYN MURRAY
Contact Address:	Not reported
Contact City,State,Zip:	Not reported
Contact Telephone:	212-460-2808
Contact Fax:	Not reported
Contact Email:	MURRAYFR@CONED.COM
Contact Title:	Not reported
EPA Region:	02
Land Type:	Private
Federal Waste Generator Description:	Large Quantity Generator
Non-Notifier:	Not reported
Biennial Report Cycle:	2009
Accessibility:	Not reported
Active Site Indicator:	Handler Activities
State District Owner:	Not reported
State District:	Not reported
Mailing Address:	4 IRVING PLACE
Mailing City,State,Zip:	NEW YORK, NY 10003
Owner Name:	CONSOLIDATED EDISON COMPANY OF NY, INC.
Owner Type:	Private
Operator Name:	CONSOLIDATED EDISON COMPANY OF NY, INC.
Operator Type:	Private
Short-Term Generator Activity:	No
Importer Activity:	No
Mixed Waste Generator:	No
Transporter Activity:	No
Transfer Facility Activity:	No

Map ID
 Direction
 Distance
 Elevation

MAP FINDINGS

Site

Database(s)

EDR ID Number
 EPA ID Number

CON EDISON - MANHOLE 4040 (Continued)

1014396758

Recycler Activity with Storage:	No
Small Quantity On-Site Burner Exemption:	No
Smelting Melting and Refining Furnace Exemption:	No
Underground Injection Control:	No
Off-Site Waste Receipt:	No
Universal Waste Indicator:	No
Universal Waste Destination Facility:	No
Federal Universal Waste:	No
Active Site Fed-Reg Treatment Storage and Disposal Facility:	Not reported
Active Site Converter Treatment storage and Disposal Facility:	Not reported
Active Site State-Reg Treatment Storage and Disposal Facility:	Not reported
Active Site State-Reg Handler:	---
Federal Facility Indicator:	Not reported
Hazardous Secondary Material Indicator:	NN
Sub-Part K Indicator:	Not reported
Commercial TSD Indicator:	No
Treatment Storage and Disposal Type:	Not reported
2018 GPRA Permit Baseline:	Not on the Baseline
2018 GPRA Renewals Baseline:	Not on the Baseline
Permit Renewals Workload Universe:	Not reported
Permit Workload Universe:	Not reported
Permit Progress Universe:	Not reported
Post-Closure Workload Universe:	Not reported
Closure Workload Universe:	Not reported
202 GPRA Corrective Action Baseline:	No
Corrective Action Workload Universe:	No
Subject to Corrective Action Universe:	No
Non-TSDs Where RCRA CA has Been Imposed Universe:	No
TSDs Potentially Subject to CA Under 3004 (u)/(v) Universe:	No
TSDs Only Subject to CA under Discretionary Auth Universe:	No
Corrective Action Priority Ranking:	No NCAPS ranking
Environmental Control Indicator:	No
Institutional Control Indicator:	No
Human Exposure Controls Indicator:	N/A
Groundwater Controls Indicator:	N/A
Operating TSDF Universe:	Not reported
Full Enforcement Universe:	Not reported
Significant Non-Complier Universe:	No
Unaddressed Significant Non-Complier Universe:	No
Addressed Significant Non-Complier Universe:	No
Significant Non-Complier With a Compliance Schedule Universe:	No
Financial Assurance Required:	Not reported
Handler Date of Last Change:	20150414
Recognized Trader-Importer:	No
Recognized Trader-Exporter:	No
Importer of Spent Lead Acid Batteries:	No
Exporter of Spent Lead Acid Batteries:	No
Recycler Activity Without Storage:	Not reported
Manifest Broker:	Not reported
Sub-Part P Indicator:	No

Biennial: List of Years

Year: 2009

[Click Here for Biennial Reporting System Data:](#)

Map ID
Direction
Distance
Elevation

MAP FINDINGS

Site

Database(s)

EDR ID Number
EPA ID Number

CON EDISON - MANHOLE 4040 (Continued)

1014396758

Hazardous Waste Summary:

Waste Code: D008
Waste Description: LEAD

Handler - Owner Operator:

Owner/Operator Indicator: Owner
Owner/Operator Name: CONSOLIDATED EDISON COMPANY OF NY, INC.
Legal Status: Private
Date Became Current: 20090813
Date Ended Current: Not reported
Owner/Operator Address: 4 IRVING PLACE
Owner/Operator City,State,Zip: NEW YORK, NY 10003
Owner/Operator Telephone: Not reported
Owner/Operator Telephone Ext: Not reported
Owner/Operator Fax: Not reported
Owner/Operator Email: Not reported

Owner/Operator Indicator: Operator
Owner/Operator Name: CONSOLIDATED EDISON COMPANY OF NY, INC.
Legal Status: Private
Date Became Current: 20090813
Date Ended Current: Not reported
Owner/Operator Address: 4 IRVING PLACE
Owner/Operator City,State,Zip: NEW YORK, NY 10003
Owner/Operator Telephone: Not reported
Owner/Operator Telephone Ext: Not reported
Owner/Operator Fax: Not reported
Owner/Operator Email: Not reported

Historic Generators:

Receive Date: 20100323
Handler Name: CON EDISON - MANHOLE 4040
Federal Waste Generator Description: Large Quantity Generator
State District Owner: Not reported
Large Quantity Handler of Universal Waste: No
Recognized Trader Importer: No
Recognized Trader Exporter: No
Spent Lead Acid Battery Importer: No
Spent Lead Acid Battery Exporter: No
Current Record: Yes
Non Storage Recycler Activity: Not reported
Electronic Manifest Broker: Not reported

Receive Date: 20090813
Handler Name: CON EDISON
Federal Waste Generator Description: Conditionally Exempt Small Quantity Generator
State District Owner: NY
Large Quantity Handler of Universal Waste: No
Recognized Trader Importer: No
Recognized Trader Exporter: No
Spent Lead Acid Battery Importer: No
Spent Lead Acid Battery Exporter: No
Current Record: No
Non Storage Recycler Activity: Not reported
Electronic Manifest Broker: Not reported

Map ID
Direction
Distance
Elevation

MAP FINDINGS

Site

Database(s)

EDR ID Number
EPA ID Number

CON EDISON - MANHOLE 4040 (Continued)

1014396758

List of NAICS Codes and Descriptions:

NAICS Code: 221122
NAICS Description: ELECTRIC POWER DISTRIBUTION

Facility Has Received Notices of Violations:

Violations: No Violations Found

Evaluation Action Summary:

Evaluations: No Evaluations Found

NY MANIFEST:

Name: CONSOLIDATED EDISON MH4040
Address: 4202 3RD AVE & 43RD ST OPP
City,State,Zip: BROOKLYN, NY 11232
Country: USA
EPA ID: NYP004190732
Facility Status: Not reported
Location Address 1: OPP 4202 3RD AVE & 43RD STREET
Code: BP
Location Address 2: Not reported
Total Tanks: Not reported
Location City: BROOKLYN
Location State: NY
Location Zip: 11232
Location Zip 4: Not reported

NY MANIFEST:

EPAID: NYP004190732
Mailing Name: CONSOLIDATED EDISON MH4040
Mailing Contact: FRANKLYN MURRAY
Mailing Address 1: 4 IRVING PL RM 828
Mailing Address 2: Not reported
Mailing City: NEW YORK
Mailing State: NY
Mailing Zip: 10003
Mailing Zip 4: Not reported
Mailing Country: USA
Mailing Phone: 2124602808

NY MANIFEST:

Document ID: Not reported
Manifest Status: Not reported
seq: Not reported
Year: 2018
Trans1 State ID: NJD003812047
Trans2 State ID: Not reported
Generator Ship Date: 08/18/2009
Trans1 Recv Date: 08/18/2009
Trans2 Recv Date: Not reported
TSD Site Recv Date: 08/28/2009
Part A Recv Date: Not reported
Part B Recv Date: Not reported
Generator EPA ID: NYP004190732
Trans1 EPA ID: Not reported

Map ID
Direction
Distance
Elevation

MAP FINDINGS

Site

Database(s)

EDR ID Number
EPA ID Number

CON EDISON - MANHOLE 4040 (Continued)

1014396758

Trans2 EPA ID: Not reported
TSDf ID 1: NJD991291105
TSDf ID 2: Not reported
Manifest Tracking Number: 000894663GBF
Import Indicator: N
Export Indicator: N
Discr Quantity Indicator: N
Discr Type Indicator: N
Discr Residue Indicator: N
Discr Partial Reject Indicator: N
Discr Full Reject Indicator: N
Manifest Ref Number: Not reported
Alt Facility RCRA ID: Not reported
Alt Facility Sign Date: Not reported
MGMT Method Type Code: H141
Waste Code: Not reported
Waste Code: Not reported
Waste Code: Not reported
Waste Code: Not reported
Waste Code: Not reported
Waste Code: Not reported
Quantity: 450
Units: G - Gallons (liquids only)* (8.3 pounds)
Number of Containers: 1
Container Type: TT - Cargo tank, tank trucks
Handling Method: T Chemical, physical, or biological treatment.
Specific Gravity: 1
Waste Code: D008
Waste Code 1_2: Not reported
Waste Code 1_3: Not reported
Waste Code 1_4: Not reported
Waste Code 1_5: Not reported
Waste Code 1_6: Not reported

NJ MANIFEST:

EPA Id: NYP004190732
Mail Address: 4 IRVING PLACE
Mail City/State/Zip: NEW YORK, NY 10003
Facility Phone: Not reported
Emergency Phone: Not reported
Contact: FRANKLYN MURRAY
Comments: Not reported
SIC Code: Not reported
County: NY047
Municipal: Not reported
Previous EPA Id: Not reported
Gen Flag: Not reported
Trans Flag: Not reported
TSDf Flag: Not reported
Name Change: Not reported
Date Change: Not reported

Manifest:

Manifest Number: 000894663GBF
EPA ID: NYP004190732
Date Shipped: 08/18/2009

Map ID
 Direction
 Distance
 Elevation

MAP FINDINGS

Site

Database(s)

EDR ID Number
 EPA ID Number

CON EDISON - MANHOLE 4040 (Continued)

1014396758

TSDF EPA ID: NJD991291105
 Transporter EPA ID: NJD003812047
 Transporter 2 EPA ID: Not reported
 Transporter 3 EPA ID: Not reported
 Transporter 4 EPA ID: Not reported
 Transporter 5 EPA ID: Not reported
 Transporter 6 EPA ID: Not reported
 Transporter 7 EPA ID: Not reported
 Transporter 8 EPA ID: Not reported
 Transporter 9 EPA ID: Not reported
 Transporter 10 EPA ID: Not reported
 Date Trans1 Transported Waste: 08/18/2009
 Date Trans2 Transported Waste: Not reported
 Date Trans3 Transported Waste: Not reported
 Date Trans4 Transported Waste: Not reported
 Date Trans5 Transported Waste: Not reported
 Date Trans6 Transported Waste: Not reported
 Date Trans7 Transported Waste: Not reported
 Date Trans8 Transported Waste: Not reported
 Date Trans9 Transported Waste: Not reported
 Date Trans10 Transported Waste: Not reported
 Date TSDF Received Waste: 08/21/2009
 TSDF EPA Facility Name: Not reported
 QTY Units: Not reported
 Transporter SEQ ID: Not reported
 Transporter-1 Date: Not reported
 Waste SEQ ID: Not reported
 Waste Type Code 2: Not reported
 Waste Type Code 3: Not reported
 Waste Type Code 4: Not reported
 Waste Type Code 5: Not reported
 Waste Type Code 6: Not reported
 Date Accepted: Not reported
 Manifest Discrepancy Type: Not reported
 Data Entry Number: Not reported
 Was Load Rejected: NEW YORK, NY 10003
 Reason Load Was Rejected: Not reported

Waste:
 Manifest Year: Not reported
 Waste Code: D008
 Hand Code: H141
 Quantity: 450 G

AC244
 ENE
 1/8-1/4
 0.219 mi.
 1155 ft.

CON EDISON
838 3RD AVE
BROOKLYN, NY 11232
Site 12 of 20 in cluster AC

NY MANIFEST S117736644
N/A

Relative:
Higher
Actual:
12 ft.

NY MANIFEST:
 Name: CON EDISON
 Address: 838 3RD AVE
 City,State,Zip: BROOKLYN, NY 11232
 Country: USA

Map ID
Direction
Distance
Elevation

MAP FINDINGS

Site

Database(s)

EDR ID Number
EPA ID Number

CON EDISON (Continued)

S117736644

EPA ID: NYP004546529
Facility Status: Not reported
Location Address 1: 838 3RD AVE
Code: BP
Location Address 2: Not reported
Total Tanks: Not reported
Location City: BROOKLYN
Location State: NY
Location Zip: 11232
Location Zip 4: Not reported

NY MANIFEST:
EPAID: NYP004546529
Mailing Name: CON EDISON
Mailing Contact: TOM TEELING
Mailing Address 1: 4 IRVING PLACE 15TH FLOOR
Mailing Address 2: Not reported
Mailing City: NEW YORK
Mailing State: NY
Mailing Zip: 10003
Mailing Zip 4: Not reported
Mailing Country: USA
Mailing Phone: Not reported

NY MANIFEST:
Document ID: Not reported
Manifest Status: Not reported
seq: Not reported
Year: 2018
Trans1 State ID: NJ0000027193
Trans2 State ID: Not reported
Generator Ship Date: 05/29/2014
Trans1 Recv Date: 05/29/2014
Trans2 Recv Date: Not reported
TSD Site Recv Date: 05/29/2014
Part A Recv Date: Not reported
Part B Recv Date: Not reported
Generator EPA ID: NYP004546529
Trans1 EPA ID: Not reported
Trans2 EPA ID: Not reported
TSD ID 1: NJD002200046
TSD ID 2: Not reported
Manifest Tracking Number: 013246462JJK
Import Indicator: N
Export Indicator: N
Discr Quantity Indicator: N
Discr Type Indicator: N
Discr Residue Indicator: N
Discr Partial Reject Indicator: N
Discr Full Reject Indicator: N
Manifest Ref Number: Not reported
Alt Facility RCRA ID: Not reported
Alt Facility Sign Date: Not reported
MGMT Method Type Code: H110
Waste Code: Not reported
Waste Code: Not reported
Waste Code: Not reported

Map ID
Direction
Distance
Elevation

MAP FINDINGS

Site

Database(s)

EDR ID Number
EPA ID Number

CON EDISON (Continued)

S117736644

Waste Code: Not reported
Waste Code: Not reported
Waste Code: Not reported
Quantity: 600
Units: G - Gallons (liquids only)* (8.3 pounds)
Number of Containers: 1
Container Type: TT - Cargo tank, tank trucks
Handling Method: T Chemical, physical, or biological treatment.
Specific Gravity: 1
Waste Code: D008
Waste Code 1_2: Not reported
Waste Code 1_3: Not reported
Waste Code 1_4: Not reported
Waste Code 1_5: Not reported
Waste Code 1_6: Not reported

AC245
ENE
1/8-1/4
0.219 mi.
1155 ft.

CON EDISON
838 3RD AVE
BROOKLYN, NY 11232
Site 13 of 20 in cluster AC

NY MANIFEST **S117736648**
N/A

Relative:
Higher
Actual:
12 ft.

NY MANIFEST:
Name: CON EDISON
Address: 838 3RD AVE
City,State,Zip: BROOKLYN, NY 11232
Country: USA
EPA ID: NYP004547295
Facility Status: Not reported
Location Address 1: 838 3RD AVE
Code: BP
Location Address 2: Not reported
Total Tanks: Not reported
Location City: BROOKLYN
Location State: NY
Location Zip: 11232
Location Zip 4: Not reported

NY MANIFEST:
EPAID: NYP004547295
Mailing Name: CON EDISON
Mailing Contact: CON EDISON
Mailing Address 1: 4 IRVING PL
Mailing Address 2: 15TH FL
Mailing City: NEW YORK
Mailing State: NY
Mailing Zip: 10003
Mailing Zip 4: Not reported
Mailing Country: USA
Mailing Phone: Not reported

NY MANIFEST:
Document ID: Not reported
Manifest Status: Not reported
seq: Not reported
Year: 2018
Trans1 State ID: NJ0000027193

Map ID
Direction
Distance
Elevation

MAP FINDINGS

Site

Database(s)

EDR ID Number
EPA ID Number

CON EDISON (Continued)

S117736648

Trans2 State ID: Not reported
Generator Ship Date: 05/29/2014
Trans1 Recv Date: 05/29/2014
Trans2 Recv Date: Not reported
TSD Site Recv Date: 05/29/2014
Part A Recv Date: Not reported
Part B Recv Date: Not reported
Generator EPA ID: NYP004547295
Trans1 EPA ID: Not reported
Trans2 EPA ID: Not reported
TSD ID 1: NJD002200046
TSD ID 2: Not reported
Manifest Tracking Number: 013246461JJK
Import Indicator: N
Export Indicator: N
Discr Quantity Indicator: N
Discr Type Indicator: N
Discr Residue Indicator: N
Discr Partial Reject Indicator: N
Discr Full Reject Indicator: N
Manifest Ref Number: Not reported
Alt Facility RCRA ID: Not reported
Alt Facility Sign Date: Not reported
MGMT Method Type Code: H110
Waste Code: Not reported
Waste Code: Not reported
Waste Code: Not reported
Waste Code: Not reported
Waste Code: Not reported
Waste Code: Not reported
Quantity: 400
Units: G - Gallons (liquids only)* (8.3 pounds)
Number of Containers: 1
Container Type: TT - Cargo tank, tank trucks
Handling Method: T Chemical, physical, or biological treatment.
Specific Gravity: 1
Waste Code: D008
Waste Code 1_2: Not reported
Waste Code 1_3: Not reported
Waste Code 1_4: Not reported
Waste Code 1_5: Not reported
Waste Code 1_6: Not reported

AC246
ENE
1/8-1/4
0.219 mi.
1155 ft.

CON EDISON VAULT: 3148
838 3RD AVE
BROOKLYN, NY 11232
Site 14 of 20 in cluster AC

RCRA NonGen / NLR **1017776782**
FINDS **NYP004546529**

Relative:
Higher
Actual:
12 ft.

RCRA NonGen / NLR:
Date Form Received by Agency: 20140629
Handler Name: CON EDISON VAULT: 3148
Handler Address: 838 3RD AVE
Handler City,State,Zip: BROOKLYN, NY 11232
EPA ID: NYP004546529
Contact Name: THOMAS TEELING
Contact Address: Not reported

Map ID
 Direction
 Distance
 Elevation

MAP FINDINGS

Site

Database(s)

EDR ID Number
 EPA ID Number

CON EDISON VAULT: 3148 (Continued)

1017776782

Contact City,State,Zip:	Not reported
Contact Telephone:	212-460-3770
Contact Fax:	Not reported
Contact Email:	Not reported
Contact Title:	SENIOR SCIENTIST
EPA Region:	02
Land Type:	Private
Federal Waste Generator Description:	Not a generator, verified
Non-Notifier:	Not reported
Biennial Report Cycle:	Not reported
Accessibility:	Not reported
Active Site Indicator:	Not reported
State District Owner:	NY
State District:	NYSDEC R2
Mailing Address:	IRVING PL, 15TH FL NE
Mailing City,State,Zip:	NEW YORK, NY 10003
Owner Name:	Not reported
Owner Type:	Not reported
Operator Name:	Not reported
Operator Type:	Not reported
Short-Term Generator Activity:	No
Importer Activity:	No
Mixed Waste Generator:	No
Transporter Activity:	No
Transfer Facility Activity:	No
Recycler Activity with Storage:	No
Small Quantity On-Site Burner Exemption:	No
Smelting Melting and Refining Furnace Exemption:	No
Underground Injection Control:	No
Off-Site Waste Receipt:	No
Universal Waste Indicator:	No
Universal Waste Destination Facility:	No
Federal Universal Waste:	No
Active Site Fed-Reg Treatment Storage and Disposal Facility:	Not reported
Active Site Converter Treatment storage and Disposal Facility:	Not reported
Active Site State-Reg Treatment Storage and Disposal Facility:	Not reported
Active Site State-Reg Handler:	---
Federal Facility Indicator:	Not reported
Hazardous Secondary Material Indicator:	NN
Sub-Part K Indicator:	Not reported
Commercial TSD Indicator:	No
Treatment Storage and Disposal Type:	Not reported
2018 GPRA Permit Baseline:	Not on the Baseline
2018 GPRA Renewals Baseline:	Not on the Baseline
Permit Renewals Workload Universe:	Not reported
Permit Workload Universe:	Not reported
Permit Progress Universe:	Not reported
Post-Closure Workload Universe:	Not reported
Closure Workload Universe:	Not reported
202 GPRA Corrective Action Baseline:	No
Corrective Action Workload Universe:	No
Subject to Corrective Action Universe:	No
Non-TSDs Where RCRA CA has Been Imposed Universe:	No
TSDs Potentially Subject to CA Under 3004 (u)/(v) Universe:	No
TSDs Only Subject to CA under Discretionary Auth Universe:	No
Corrective Action Priority Ranking:	No NCAPS ranking
Environmental Control Indicator:	No

Map ID
Direction
Distance
Elevation

MAP FINDINGS

Site

Database(s)

EDR ID Number
EPA ID Number

CON EDISON VAULT: 3148 (Continued)

1017776782

Institutional Control Indicator: No
Human Exposure Controls Indicator: N/A
Groundwater Controls Indicator: N/A
Operating TSDF Universe: Not reported
Full Enforcement Universe: Not reported
Significant Non-Complier Universe: No
Unaddressed Significant Non-Complier Universe: No
Addressed Significant Non-Complier Universe: No
Significant Non-Complier With a Compliance Schedule Universe: No
Financial Assurance Required: Not reported
Handler Date of Last Change: 20150211
Recognized Trader-Importer: No
Recognized Trader-Exporter: No
Importer of Spent Lead Acid Batteries: No
Exporter of Spent Lead Acid Batteries: No
Recycler Activity Without Storage: Not reported
Manifest Broker: Not reported
Sub-Part P Indicator: No

Historic Generators:

Receive Date: 20140529
Handler Name: CON EDISON
Federal Waste Generator Description: Large Quantity Generator
State District Owner: NY
Large Quantity Handler of Universal Waste: No
Recognized Trader Importer: No
Recognized Trader Exporter: No
Spent Lead Acid Battery Importer: No
Spent Lead Acid Battery Exporter: No
Current Record: No
Non Storage Recycler Activity: Not reported
Electronic Manifest Broker: Not reported

Receive Date: 20140529
Handler Name: CON EDISON
Federal Waste Generator Description: Not a generator, verified
State District Owner: NY
Large Quantity Handler of Universal Waste: No
Recognized Trader Importer: No
Recognized Trader Exporter: No
Spent Lead Acid Battery Importer: No
Spent Lead Acid Battery Exporter: No
Current Record: No
Non Storage Recycler Activity: Not reported
Electronic Manifest Broker: Not reported

Receive Date: 20140629
Handler Name: CON EDISON VAULT: 3148
Federal Waste Generator Description: Not a generator, verified
State District Owner: NY
Large Quantity Handler of Universal Waste: No
Recognized Trader Importer: No
Recognized Trader Exporter: No
Spent Lead Acid Battery Importer: No
Spent Lead Acid Battery Exporter: No
Current Record: Yes

Map ID
 Direction
 Distance
 Elevation

MAP FINDINGS

Site

Database(s)

EDR ID Number
 EPA ID Number

CON EDISON VAULT: 3148 (Continued)

1017776782

Non Storage Recycler Activity:	Not reported
Electronic Manifest Broker:	Not reported
List of NAICS Codes and Descriptions:	
NAICS Codes:	No NAICS Codes Found
Facility Has Received Notices of Violations:	
Violations:	No Violations Found
Evaluation Action Summary:	
Evaluations:	No Evaluations Found

FINDS:

Registry ID: 110063816919

Click Here:

Environmental Interest/Information System:

RCRAInfo is a national information system that supports the Resource Conservation and Recovery Act (RCRA) program through the tracking of events and activities related to facilities that generate, transport, and treat, store, or dispose of hazardous waste. RCRAInfo allows RCRA program staff to track the notification, permit, compliance, and corrective action activities required under RCRA.

[Click this hyperlink](#) while viewing on your computer to access additional FINDS: detail in the EDR Site Report.

AC247
ENE
1/8-1/4
0.219 mi.
1155 ft.

CON EDISON VAULT: 2140
838 3RD AVE
BROOKLYN, NY 11232
Site 15 of 20 in cluster AC

RCRA NonGen / NLR 1017776855
FINDS NYP004547295

Relative:
Higher
Actual:
12 ft.

RCRA NonGen / NLR:	
Date Form Received by Agency:	20140629
Handler Name:	CON EDISON VAULT: 2140
Handler Address:	838 3RD AVE
Handler City,State,Zip:	BROOKLYN, NY 11232
EPA ID:	NYP004547295
Contact Name:	THOMAS TEELING
Contact Address:	Not reported
Contact City,State,Zip:	Not reported
Contact Telephone:	212-460-3770
Contact Fax:	Not reported
Contact Email:	Not reported
Contact Title:	SENIOR SCIENTIST
EPA Region:	02
Land Type:	Private
Federal Waste Generator Description:	Not a generator, verified
Non-Notifier:	Not reported
Biennial Report Cycle:	Not reported
Accessibility:	Not reported
Active Site Indicator:	Not reported
State District Owner:	NY
State District:	NYSDEC R2

Map ID
 Direction
 Distance
 Elevation

MAP FINDINGS

Site

Database(s)

EDR ID Number
 EPA ID Number

CON EDISON VAULT: 2140 (Continued)

1017776855

Mailing Address:	IRVING PL, 15TH FL NE
Mailing City,State,Zip:	NEW YORK, NY 10003
Owner Name:	Not reported
Owner Type:	Not reported
Operator Name:	Not reported
Operator Type:	Not reported
Short-Term Generator Activity:	No
Importer Activity:	No
Mixed Waste Generator:	No
Transporter Activity:	No
Transfer Facility Activity:	No
Recycler Activity with Storage:	No
Small Quantity On-Site Burner Exemption:	No
Smelting Melting and Refining Furnace Exemption:	No
Underground Injection Control:	No
Off-Site Waste Receipt:	No
Universal Waste Indicator:	No
Universal Waste Destination Facility:	No
Federal Universal Waste:	No
Active Site Fed-Reg Treatment Storage and Disposal Facility:	Not reported
Active Site Converter Treatment storage and Disposal Facility:	Not reported
Active Site State-Reg Treatment Storage and Disposal Facility:	Not reported
Active Site State-Reg Handler:	---
Federal Facility Indicator:	Not reported
Hazardous Secondary Material Indicator:	NN
Sub-Part K Indicator:	Not reported
Commercial TSD Indicator:	No
Treatment Storage and Disposal Type:	Not reported
2018 GPRA Permit Baseline:	Not on the Baseline
2018 GPRA Renewals Baseline:	Not on the Baseline
Permit Renewals Workload Universe:	Not reported
Permit Workload Universe:	Not reported
Permit Progress Universe:	Not reported
Post-Closure Workload Universe:	Not reported
Closure Workload Universe:	Not reported
202 GPRA Corrective Action Baseline:	No
Corrective Action Workload Universe:	No
Subject to Corrective Action Universe:	No
Non-TSDFs Where RCRA CA has Been Imposed Universe:	No
TSDFs Potentially Subject to CA Under 3004 (u)/(v) Universe:	No
TSDFs Only Subject to CA under Discretionary Auth Universe:	No
Corrective Action Priority Ranking:	No NCAPS ranking
Environmental Control Indicator:	No
Institutional Control Indicator:	No
Human Exposure Controls Indicator:	N/A
Groundwater Controls Indicator:	N/A
Operating TSDF Universe:	Not reported
Full Enforcement Universe:	Not reported
Significant Non-Complier Universe:	No
Unaddressed Significant Non-Complier Universe:	No
Addressed Significant Non-Complier Universe:	No
Significant Non-Complier With a Compliance Schedule Universe:	No
Financial Assurance Required:	Not reported
Handler Date of Last Change:	20150211
Recognized Trader-Importer:	No
Recognized Trader-Exporter:	No
Importer of Spent Lead Acid Batteries:	No

Map ID
Direction
Distance
Elevation

MAP FINDINGS

Site

Database(s)

EDR ID Number
EPA ID Number

CON EDISON VAULT: 2140 (Continued)

1017776855

Exporter of Spent Lead Acid Batteries: No
Recycler Activity Without Storage: Not reported
Manifest Broker: Not reported
Sub-Part P Indicator: No

Historic Generators:

Receive Date: 20140529
Handler Name: CON EDISON
Federal Waste Generator Description: Large Quantity Generator
State District Owner: NY
Large Quantity Handler of Universal Waste: No
Recognized Trader Importer: No
Recognized Trader Exporter: No
Spent Lead Acid Battery Importer: No
Spent Lead Acid Battery Exporter: No
Current Record: No
Non Storage Recycler Activity: Not reported
Electronic Manifest Broker: Not reported

Receive Date: 20140529
Handler Name: CON EDISON
Federal Waste Generator Description: Not a generator, verified
State District Owner: NY
Large Quantity Handler of Universal Waste: No
Recognized Trader Importer: No
Recognized Trader Exporter: No
Spent Lead Acid Battery Importer: No
Spent Lead Acid Battery Exporter: No
Current Record: No
Non Storage Recycler Activity: Not reported
Electronic Manifest Broker: Not reported

Receive Date: 20140629
Handler Name: CON EDISON VAULT: 2140
Federal Waste Generator Description: Not a generator, verified
State District Owner: NY
Large Quantity Handler of Universal Waste: No
Recognized Trader Importer: No
Recognized Trader Exporter: No
Spent Lead Acid Battery Importer: No
Spent Lead Acid Battery Exporter: No
Current Record: Yes
Non Storage Recycler Activity: Not reported
Electronic Manifest Broker: Not reported

List of NAICS Codes and Descriptions:

NAICS Codes: No NAICS Codes Found

Facility Has Received Notices of Violations:

Violations: No Violations Found

Evaluation Action Summary:

Evaluations: No Evaluations Found

Map ID
 Direction
 Distance
 Elevation

MAP FINDINGS

Site

Database(s)

EDR ID Number
 EPA ID Number

CON EDISON VAULT: 2140 (Continued)

1017776855

FINDS:

Registry ID: 110063813583

Click Here:

Environmental Interest/Information System:

RCRAInfo is a national information system that supports the Resource Conservation and Recovery Act (RCRA) program through the tracking of events and activities related to facilities that generate, transport, and treat, store, or dispose of hazardous waste. RCRAInfo allows RCRA program staff to track the notification, permit, compliance, and corrective action activities required under RCRA.

[Click this hyperlink](#) while viewing on your computer to access additional FINDS: detail in the EDR Site Report.

**AC248
 ENE
 1/8-1/4
 0.221 mi.
 1169 ft.**

**FEDERAL BUREAU OF PRISONS
 830 3RD AVE BLDG 1
 BROOKLYN, NY 11232**

**RCRA NonGen / NLR
 FINDS
 ECHO**

**1000556914
 NY2151932264**

Site 16 of 20 in cluster AC

**Relative:
 Higher
 Actual:
 11 ft.**

RCRA NonGen / NLR:
 Date Form Received by Agency: 20070101
 Handler Name: FEDERAL BUREAU OF PRISONS
 Handler Address: 830 3RD AVE BLDG 1
 Handler City,State,Zip: BROOKLYN, NY 11232-1509
 EPA ID: NY2151932264
 Contact Name: Not reported
 Contact Address: 3RD AVE BLDG 1
 Contact City,State,Zip: BROOKLYN, NY 11232
 Contact Telephone: Not reported
 Contact Fax: Not reported
 Contact Email: Not reported
 Contact Title: Not reported
 EPA Region: 02
 Land Type: Private
 Federal Waste Generator Description: Not a generator, verified
 Non-Notifier: Not reported
 Biennial Report Cycle: Not reported
 Accessibility: Not reported
 Active Site Indicator: Not reported
 State District Owner: NY
 State District: NYSDEC R2
 Mailing Address: 3RD AVE BLDG 1
 Mailing City,State,Zip: BROOKLYN, NY 11232
 Owner Name: FEDERAL BUREAU OF PRISONS
 Owner Type: Federal
 Operator Name: FEDERAL BUREAU OF PRISONS
 Operator Type: Federal
 Short-Term Generator Activity: No
 Importer Activity: No
 Mixed Waste Generator: No
 Transporter Activity: No
 Transfer Facility Activity: No
 Recycler Activity with Storage: No
 Small Quantity On-Site Burner Exemption: No
 Smelting Melting and Refining Furnace Exemption: No
 Underground Injection Control: No

Map ID
 Direction
 Distance
 Elevation

MAP FINDINGS

Site

Database(s)

EDR ID Number
 EPA ID Number

FEDERAL BUREAU OF PRISONS (Continued)

1000556914

Off-Site Waste Receipt:	No
Universal Waste Indicator:	No
Universal Waste Destination Facility:	No
Federal Universal Waste:	No
Active Site Fed-Reg Treatment Storage and Disposal Facility:	Not reported
Active Site Converter Treatment storage and Disposal Facility:	Not reported
Active Site State-Reg Treatment Storage and Disposal Facility:	Not reported
Active Site State-Reg Handler:	---
Federal Facility Indicator:	The site is federally-owned, The site is federally-operated
Hazardous Secondary Material Indicator:	NN
Sub-Part K Indicator:	Not reported
Commercial TSD Indicator:	No
Treatment Storage and Disposal Type:	Not reported
2018 GPRA Permit Baseline:	Not on the Baseline
2018 GPRA Renewals Baseline:	Not on the Baseline
Permit Renewals Workload Universe:	Not reported
Permit Workload Universe:	Not reported
Permit Progress Universe:	Not reported
Post-Closure Workload Universe:	Not reported
Closure Workload Universe:	Not reported
202 GPRA Corrective Action Baseline:	No
Corrective Action Workload Universe:	No
Subject to Corrective Action Universe:	No
Non-TSDs Where RCRA CA has Been Imposed Universe:	No
TSDs Potentially Subject to CA Under 3004 (u)/(v) Universe:	No
TSDs Only Subject to CA under Discretionary Auth Universe:	No
Corrective Action Priority Ranking:	No NCAPS ranking
Environmental Control Indicator:	No
Institutional Control Indicator:	No
Human Exposure Controls Indicator:	N/A
Groundwater Controls Indicator:	N/A
Operating TSDF Universe:	Not reported
Full Enforcement Universe:	Not reported
Significant Non-Complier Universe:	No
Unaddressed Significant Non-Complier Universe:	No
Addressed Significant Non-Complier Universe:	No
Significant Non-Complier With a Compliance Schedule Universe:	No
Financial Assurance Required:	Not reported
Handler Date of Last Change:	20150414
Recognized Trader-Importer:	No
Recognized Trader-Exporter:	No
Importer of Spent Lead Acid Batteries:	No
Exporter of Spent Lead Acid Batteries:	No
Recycler Activity Without Storage:	Not reported
Manifest Broker:	Not reported
Sub-Part P Indicator:	No

Hazardous Waste Summary:

Waste Code:	X003
Waste Description:	Not Defined

Handler - Owner Operator:

Owner/Operator Indicator:	Owner
Owner/Operator Name:	FEDERAL BUREAU OF PRISONS
Legal Status:	Federal

Map ID
Direction
Distance
Elevation

MAP FINDINGS

Site

Database(s)

EDR ID Number
EPA ID Number

FEDERAL BUREAU OF PRISONS (Continued)

1000556914

Date Became Current:	Not reported
Date Ended Current:	Not reported
Owner/Operator Address:	850 3RD AVE FED BLDG II
Owner/Operator City,State,Zip:	BROOKLYN, NY 11232
Owner/Operator Telephone:	718-965-5124
Owner/Operator Telephone Ext:	Not reported
Owner/Operator Fax:	Not reported
Owner/Operator Email:	Not reported
Owner/Operator Indicator:	Owner
Owner/Operator Name:	FEDERAL BUREAU OF PRISONS
Legal Status:	Federal
Date Became Current:	Not reported
Date Ended Current:	Not reported
Owner/Operator Address:	850 3RD AVE FED BLDG II
Owner/Operator City,State,Zip:	BROOKLYN, NY 11232
Owner/Operator Telephone:	718-965-5124
Owner/Operator Telephone Ext:	Not reported
Owner/Operator Fax:	Not reported
Owner/Operator Email:	Not reported
Owner/Operator Indicator:	Operator
Owner/Operator Name:	FEDERAL BUREAU OF PRISONS
Legal Status:	Federal
Date Became Current:	Not reported
Date Ended Current:	Not reported
Owner/Operator Address:	850 3RD AVE FED BLDG II
Owner/Operator City,State,Zip:	BROOKLYN, NY 11232
Owner/Operator Telephone:	718-965-5124
Owner/Operator Telephone Ext:	Not reported
Owner/Operator Fax:	Not reported
Owner/Operator Email:	Not reported

Historic Generators:

Receive Date:	19990708
Handler Name:	FEDERAL BUREAU OF PRISONS
Federal Waste Generator Description:	Not a generator, verified
State District Owner:	NY
Large Quantity Handler of Universal Waste:	No
Recognized Trader Importer:	No
Recognized Trader Exporter:	No
Spent Lead Acid Battery Importer:	No
Spent Lead Acid Battery Exporter:	No
Current Record:	No
Non Storage Recycler Activity:	Not reported
Electronic Manifest Broker:	Not reported

Receive Date:	20060101
Handler Name:	FEDERAL BUREAU OF PRISONS
Federal Waste Generator Description:	Not a generator, verified
State District Owner:	NY
Large Quantity Handler of Universal Waste:	No
Recognized Trader Importer:	No
Recognized Trader Exporter:	No
Spent Lead Acid Battery Importer:	No
Spent Lead Acid Battery Exporter:	No
Current Record:	No

Map ID
Direction
Distance
Elevation

MAP FINDINGS

Site

Database(s)

EDR ID Number
EPA ID Number

FEDERAL BUREAU OF PRISONS (Continued)

1000556914

Non Storage Recycler Activity: Not reported
Electronic Manifest Broker: Not reported

Receive Date: 20070101
Handler Name: FEDERAL BUREAU OF PRISONS
Federal Waste Generator Description: Not a generator, verified
State District Owner: NY
Large Quantity Handler of Universal Waste: No
Recognized Trader Importer: No
Recognized Trader Exporter: No
Spent Lead Acid Battery Importer: No
Spent Lead Acid Battery Exporter: No
Current Record: Yes
Non Storage Recycler Activity: Not reported
Electronic Manifest Broker: Not reported

Receive Date: 19911206
Handler Name: FEDERAL BUREAU OF PRISONS
Federal Waste Generator Description: Large Quantity Generator
State District Owner: NY
Large Quantity Handler of Universal Waste: No
Recognized Trader Importer: No
Recognized Trader Exporter: No
Spent Lead Acid Battery Importer: No
Spent Lead Acid Battery Exporter: No
Current Record: No
Non Storage Recycler Activity: Not reported
Electronic Manifest Broker: Not reported

List of NAICS Codes and Descriptions:
NAICS Codes: No NAICS Codes Found

Facility Has Received Notices of Violations:
Violations: No Violations Found

Evaluation Action Summary:
Evaluations: No Evaluations Found

FINDS:
Registry ID: 110004325347

Click Here:

Environmental Interest/Information System:

RCRAInfo is a national information system that supports the Resource Conservation and Recovery Act (RCRA) program through the tracking of events and activities related to facilities that generate, transport, and treat, store, or dispose of hazardous waste. RCRAInfo allows RCRA program staff to track the notification, permit, compliance, and corrective action activities required under RCRA.

[Click this hyperlink](#) while viewing on your computer to access additional FINDS: detail in the EDR Site Report.

ECHO:

Map ID
 Direction
 Distance
 Elevation

MAP FINDINGS

Site

Database(s)

EDR ID Number
 EPA ID Number

FEDERAL BUREAU OF PRISONS (Continued)

1000556914

Envid: 1000556914
 Registry ID: 110004325347
 DFR URL: <http://echo.epa.gov/detailed-facility-report?fid=110004325347>
 Name: FEDERAL BUREAU OF PRISONS
 Address: 830 3RD AVE BLDG 1
 City,State,Zip: BROOKLYN, NY 11232

AC249
ENE
1/8-1/4
0.221 mi.
1169 ft.

BUSH TERMINAL #1
850 THIRD AVENUE
BROOKLYN, NY 11232

RCRA NonGen / NLR
PADS
NY MANIFEST

1004572350
NYD987029873

Site 17 of 20 in cluster AC

Relative:
Higher
Actual:
11 ft.

RCRA NonGen / NLR:
 Date Form Received by Agency: 20070101
 Handler Name: BUSH TERMINAL BLDG 1/FED BUR OF PRISONS
 Handler Address: 830 3RD AVENUE
 Handler City,State,Zip: BROOKLYN, NY 11232-0000
 EPA ID: NYD987029873
 Contact Name: PATRICIA NIES
 Contact Address: 850 3RD AVENUE - 2ND FLOOR
 Contact City,State,Zip: BROOKLYN, NY 11232-0000
 Contact Telephone: 718-965-5124
 Contact Fax: Not reported
 Contact Email: Not reported
 Contact Title: Not reported
 EPA Region: 02
 Land Type: Not reported
 Federal Waste Generator Description: Not a generator, verified
 Non-Notifier: Not reported
 Biennial Report Cycle: Not reported
 Accessibility: Not reported
 Active Site Indicator: Not reported
 State District Owner: NY
 State District: NYSDEC R2
 Mailing Address: 850 3RD AVENUE - 2ND FLOOR
 Mailing City,State,Zip: BROOKLYN, NY 11232-0000
 Owner Name: Not reported
 Owner Type: Not reported
 Operator Name: Not reported
 Operator Type: Not reported
 Short-Term Generator Activity: No
 Importer Activity: No
 Mixed Waste Generator: No
 Transporter Activity: No
 Transfer Facility Activity: No
 Recycler Activity with Storage: No
 Small Quantity On-Site Burner Exemption: No
 Smelting Melting and Refining Furnace Exemption: No
 Underground Injection Control: No
 Off-Site Waste Receipt: No
 Universal Waste Indicator: No
 Universal Waste Destination Facility: No
 Federal Universal Waste: No
 Active Site Fed-Reg Treatment Storage and Disposal Facility: Not reported
 Active Site Converter Treatment storage and Disposal Facility: Not reported
 Active Site State-Reg Treatment Storage and Disposal Facility: Not reported
 Active Site State-Reg Handler: ---

Map ID
 Direction
 Distance
 Elevation

MAP FINDINGS

Site

Database(s)

EDR ID Number
 EPA ID Number

BUSH TERMINAL #1 (Continued)

1004572350

Federal Facility Indicator:	Not reported
Hazardous Secondary Material Indicator:	NN
Sub-Part K Indicator:	Not reported
Commercial TSD Indicator:	No
Treatment Storage and Disposal Type:	Not reported
2018 GPRA Permit Baseline:	Not on the Baseline
2018 GPRA Renewals Baseline:	Not on the Baseline
Permit Renewals Workload Universe:	Not reported
Permit Workload Universe:	Not reported
Permit Progress Universe:	Not reported
Post-Closure Workload Universe:	Not reported
Closure Workload Universe:	Not reported
202 GPRA Corrective Action Baseline:	No
Corrective Action Workload Universe:	No
Subject to Corrective Action Universe:	No
Non-TSDs Where RCRA CA has Been Imposed Universe:	No
TSDs Potentially Subject to CA Under 3004 (u)/(v) Universe:	No
TSDs Only Subject to CA under Discretionary Auth Universe:	No
Corrective Action Priority Ranking:	No NCAPS ranking
Environmental Control Indicator:	No
Institutional Control Indicator:	No
Human Exposure Controls Indicator:	N/A
Groundwater Controls Indicator:	N/A
Operating TSDF Universe:	Not reported
Full Enforcement Universe:	Not reported
Significant Non-Complier Universe:	No
Unaddressed Significant Non-Complier Universe:	No
Addressed Significant Non-Complier Universe:	No
Significant Non-Complier With a Compliance Schedule Universe:	No
Financial Assurance Required:	Not reported
Handler Date of Last Change:	20150414
Recognized Trader-Importer:	No
Recognized Trader-Exporter:	No
Importer of Spent Lead Acid Batteries:	No
Exporter of Spent Lead Acid Batteries:	No
Recycler Activity Without Storage:	Not reported
Manifest Broker:	Not reported
Sub-Part P Indicator:	No

Historic Generators:

Receive Date:	20060101
Handler Name:	BUSH TERMINAL BLDG 1/FED BUR OF PRISONS
Federal Waste Generator Description:	Not a generator, verified
State District Owner:	NY
Large Quantity Handler of Universal Waste:	No
Recognized Trader Importer:	No
Recognized Trader Exporter:	No
Spent Lead Acid Battery Importer:	No
Spent Lead Acid Battery Exporter:	No
Current Record:	No
Non Storage Recycler Activity:	Not reported
Electronic Manifest Broker:	Not reported

Receive Date:	20070101
Handler Name:	BUSH TERMINAL BLDG 1/FED BUR OF PRISONS
Federal Waste Generator Description:	Not a generator, verified

Map ID
Direction
Distance
Elevation

MAP FINDINGS

Site

Database(s)

EDR ID Number
EPA ID Number

BUSH TERMINAL #1 (Continued)

1004572350

State District Owner: NY
Large Quantity Handler of Universal Waste: No
Recognized Trader Importer: No
Recognized Trader Exporter: No
Spent Lead Acid Battery Importer: No
Spent Lead Acid Battery Exporter: No
Current Record: Yes
Non Storage Recycler Activity: Not reported
Electronic Manifest Broker: Not reported

Receive Date: 19940315
Handler Name: BUSH TERMINAL BLDG 1/FED BUR OF PRISONS
Federal Waste Generator Description: Large Quantity Generator
State District Owner: NY
Large Quantity Handler of Universal Waste: No
Recognized Trader Importer: No
Recognized Trader Exporter: No
Spent Lead Acid Battery Importer: No
Spent Lead Acid Battery Exporter: No
Current Record: No
Non Storage Recycler Activity: Not reported
Electronic Manifest Broker: Not reported

List of NAICS Codes and Descriptions:

NAICS Code: 92214
NAICS Description: CORRECTIONAL INSTITUTIONS

Facility Has Received Notices of Violations:

Violations: No Violations Found

Evaluation Action Summary:

Evaluations: No Evaluations Found

PADS:

Name: BUSH TERMINAL #1
Address: 850 THIRD AVENUE
Address 2: Not reported
City,State,Zip: BROOKLYN, NY 11232
EDR ID: 1004572350
EPAID: NYD987029873
Region: 2
Generator: Y
Storer: N
Disposer: N
Transporter: N
Smelter: N
Research Facility: N
Mailing Address: 580 BROADWAY #1104
Mailing Address 2: Not reported
Mailing City: NEW YORK
Mailing State: NY
Mailing Zip: 10012
Mailing Country: US
Owner Name: FEDERAL BUREAU OF PRISONS

Map ID
Direction
Distance
Elevation

MAP FINDINGS

Site

Database(s)

EDR ID Number
EPA ID Number

BUSH TERMINAL #1 (Continued)

1004572350

Certification Date: 03/01/1993
Contact Name: MAHOJ SUVARNA
Contact Title: Not reported
Contact Telephone: 212-226-6148
Contact Text: Not reported
Contact Email: Not reported

NY MANIFEST:

Name: FEDERAL BUREAU OF PRISONS
Address: 830 3RD AVENUE
City,State,Zip: BROOKLYN, NY 11232-0000
Country: USA
EPA ID: NYD987029873
Facility Status: Not reported
Location Address 1: 830 3RD AVE
Code: BP
Location Address 2: Not reported
Total Tanks: Not reported
Location City: BROOKLYN
Location State: NY
Location Zip: 11232
Location Zip 4: Not reported

NY MANIFEST:

EPAID: NYD987029873
Mailing Name: FEDERAL BUREAU OF PRISONS
Mailing Contact: MAREK LENKO
Mailing Address 1: 830 3RD AVENUE
Mailing Address 2: Not reported
Mailing City: BROOKLYN
Mailing State: NY
Mailing Zip: 11232
Mailing Zip 4: Not reported
Mailing Country: USA
Mailing Phone: 7189655227

**AC250
ENE
1/8-1/4
0.221 mi.
1169 ft.**

**US INFORMATION AGENCY
830 3RD AVE
BROOKLYN, NY 11232**

**NY HSWDS S108146423
N/A**

Site 18 of 20 in cluster AC

**Relative:
Higher
Actual:
11 ft.**

HSWDS:
Facility ID: Not reported
Region: 2
Facility Status: Unknown
Owner Type: F
Owner: General Services Administratio
Owner Address: 26 Federal Plaza
Owner Phone: 212-264-3446
Operator Type: F
Operator: Same
Operator: Same
Operator Phone: Unknown
EPA ID: NY4470000635
Registry: Not on NYS Registry of Inactive Haz Waste Disposal Sites
Registry Site ID: Unknown

Map ID
Direction
Distance
Elevation

MAP FINDINGS

Site

Database(s)

EDR ID Number
EPA ID Number

US INFORMATION AGENCY (Continued)

S108146423

RCRA Permitted: Unknown
Site Code: 5-office
Owner City State: NY, NY 10278
Operator City State: Not reported
Quadrangle: Unknown
Latitude: Unknown
Longitude: Unknown
Acres: 0.00
Operator Date: Unknown
Close Date: Unknown
Completed: PA/SI
Active: Not reported
PCB's Disposed: No
Pesticides Disposed: No
Metals Disposed: No
Asbestos Disposed: No
Volatile Organic Compounds Disposed: No
Semi Volatile Organic Compounds Disposed: No
Analytical Info Exists for Air: Not reported
Analytical Info Exists for Ground: None
Analytical Info Exists for Surface: Not reported
Analytical Info Exists for Sediments: Not reported
Analytical Info Exists for Surface: Not reported
Analytical Info Exists for Substance: Not reported
Analytical Info Exists for Waste: Not reported
Analytical Info Exists for Leachate: Not reported
Analytical Info Exists for EP Toxicity: Not reported
Analytical Info Exists for TCLP: Not reported
Threat to Environment/Public Health: Unknown
Surface Water Contamination: Unknown
Surface Water Body Class: Unknown
Groundwater Contamination: Unknown
Groundwater Classification: Unknown
Drinking Water Contamination: Unknown
Drinking Water Supply is Active: Unknown
Any Known Fish or Wildlife: Unknown
Hazardous Exposure: Unknown
Site Has Controlled Access: Unknown
Ambient Air Contamination: Unknown
Direct Contact: Unknown
EPA Hazardous Ranking System Score: Unknown
Inventory: F
Nefrap: Not reported
Mailing: Not reported
Tax Map No: Not reported
Qualify: 0
Next Action: Not reported
Agencies: Not reported
Air: Not reported
Building: Not reported
Site Desc: Not reported
Drink: Not reported
Eptox: Not reported
Fish: Not reported
Ground: Not reported
Ground Desc: Not reported
Hazardous Threat: Not reported

Map ID
 Direction
 Distance
 Elevation

MAP FINDINGS

Site

Database(s)

EDR ID Number
 EPA ID Number

US INFORMATION AGENCY (Continued)

S108146423

Haz Threat Desc: Not reported
 Leachate: Not reported
 Preparer: Not reported
 Sediment: Not reported
 Soil: Not reported
 Surface: Not reported
 Status: Not reported
 Surface Soil: Not reported
 Surface: Not reported
 TCLP: Not reported
 Waste: Not reported

**AC251
 ENE
 1/8-1/4
 0.221 mi.
 1169 ft.**

**U S COAST GUARD SUPPLY CENTER
 830 3RD AVE
 BROOKLYN, NY 11232**

**RCRA NonGen / NLR
 FINDS
 ECHO**

**1000108046
 NY2690300635**

Site 19 of 20 in cluster AC

**Relative:
 Higher
 Actual:
 11 ft.**

RCRA NonGen / NLR:
 Date Form Received by Agency: 20070101
 Handler Name: U S COAST GUARD SUPPLY CENTER
 Handler Address: 830 3RD AVE
 Handler City,State,Zip: BROOKLYN, NY 11232
 EPA ID: NY2690300635
 Contact Name: Not reported
 Contact Address: 3RD AVE
 Contact City,State,Zip: BROOKLYN, NY 11232
 Contact Telephone: Not reported
 Contact Fax: Not reported
 Contact Email: Not reported
 Contact Title: Not reported
 EPA Region: 02
 Land Type: Not reported
 Federal Waste Generator Description: Not a generator, verified
 Non-Notifier: Not reported
 Biennial Report Cycle: Not reported
 Accessibility: Not reported
 Active Site Indicator: Not reported
 State District Owner: NY
 State District: NYSDEC R2
 Mailing Address: 3RD AVE
 Mailing City,State,Zip: BROOKLYN, NY 11232
 Owner Name: GENERAL SERVICES ADMINISTRATION
 Owner Type: Federal
 Operator Name: GENERAL SERVICES ADMINISTRATION
 Operator Type: Federal
 Short-Term Generator Activity: No
 Importer Activity: No
 Mixed Waste Generator: No
 Transporter Activity: No
 Transfer Facility Activity: No
 Recycler Activity with Storage: No
 Small Quantity On-Site Burner Exemption: No
 Smelting Melting and Refining Furnace Exemption: No
 Underground Injection Control: No
 Off-Site Waste Receipt: No
 Universal Waste Indicator: No
 Universal Waste Destination Facility: No

Map ID
 Direction
 Distance
 Elevation

MAP FINDINGS

Site

Database(s)

EDR ID Number
 EPA ID Number

U S COAST GUARD SUPPLY CENTER (Continued)

1000108046

Federal Universal Waste:	No
Active Site Fed-Reg Treatment Storage and Disposal Facility:	Not reported
Active Site Converter Treatment storage and Disposal Facility:	Not reported
Active Site State-Reg Treatment Storage and Disposal Facility:	Not reported
Active Site State-Reg Handler:	---
Federal Facility Indicator:	The site is federally-owned, The site is federally-operated
Hazardous Secondary Material Indicator:	NN
Sub-Part K Indicator:	Not reported
Commercial TSD Indicator:	No
Treatment Storage and Disposal Type:	Not reported
2018 GPRA Permit Baseline:	Not on the Baseline
2018 GPRA Renewals Baseline:	Not on the Baseline
Permit Renewals Workload Universe:	Not reported
Permit Workload Universe:	Not reported
Permit Progress Universe:	Not reported
Post-Closure Workload Universe:	Not reported
Closure Workload Universe:	Not reported
202 GPRA Corrective Action Baseline:	No
Corrective Action Workload Universe:	No
Subject to Corrective Action Universe:	No
Non-TSDFs Where RCRA CA has Been Imposed Universe:	No
TSDFs Potentially Subject to CA Under 3004 (u)/(v) Universe:	No
TSDFs Only Subject to CA under Discretionary Auth Universe:	No
Corrective Action Priority Ranking:	No NCAPS ranking
Environmental Control Indicator:	No
Institutional Control Indicator:	No
Human Exposure Controls Indicator:	N/A
Groundwater Controls Indicator:	N/A
Operating TSDF Universe:	Not reported
Full Enforcement Universe:	Not reported
Significant Non-Complier Universe:	No
Unaddressed Significant Non-Complier Universe:	No
Addressed Significant Non-Complier Universe:	No
Significant Non-Complier With a Compliance Schedule Universe:	No
Financial Assurance Required:	Not reported
Handler Date of Last Change:	20150414
Recognized Trader-Importer:	No
Recognized Trader-Exporter:	No
Importer of Spent Lead Acid Batteries:	No
Exporter of Spent Lead Acid Batteries:	No
Recycler Activity Without Storage:	Not reported
Manifest Broker:	Not reported
Sub-Part P Indicator:	No

Hazardous Waste Summary:

Waste Code:	D000
Waste Description:	Not Defined
Waste Code:	D002
Waste Description:	CORROSIVE WASTE
Waste Code:	NONE
Waste Description:	Not Defined

Handler - Owner Operator:

Map ID
Direction
Distance
Elevation

MAP FINDINGS

Site

Database(s)

EDR ID Number
EPA ID Number

U S COAST GUARD SUPPLY CENTER (Continued)

1000108046

Owner/Operator Indicator: Operator
Owner/Operator Name: GENERAL SERVICES ADMINISTRATION
Legal Status: Federal
Date Became Current: Not reported
Date Ended Current: Not reported
Owner/Operator Address: NOT REQUIRED
Owner/Operator City,State,Zip: NOT REQUIRED, WY 99999
Owner/Operator Telephone: 212-555-1212
Owner/Operator Telephone Ext: Not reported
Owner/Operator Fax: Not reported
Owner/Operator Email: Not reported

Owner/Operator Indicator: Owner
Owner/Operator Name: GENERAL SERVICES ADMINISTRATION
Legal Status: Federal
Date Became Current: Not reported
Date Ended Current: Not reported
Owner/Operator Address: NOT REQUIRED
Owner/Operator City,State,Zip: NOT REQUIRED, WY 99999
Owner/Operator Telephone: 212-555-1212
Owner/Operator Telephone Ext: Not reported
Owner/Operator Fax: Not reported
Owner/Operator Email: Not reported

Owner/Operator Indicator: Owner
Owner/Operator Name: GENERAL SERVICES ADMINISTRATION
Legal Status: Federal
Date Became Current: Not reported
Date Ended Current: Not reported
Owner/Operator Address: NOT REQUIRED
Owner/Operator City,State,Zip: NOT REQUIRED, WY 99999
Owner/Operator Telephone: 212-555-1212
Owner/Operator Telephone Ext: Not reported
Owner/Operator Fax: Not reported
Owner/Operator Email: Not reported

Historic Generators:

Receive Date: 19940610
Handler Name: U S COAST GUARD SUPPLY CENTER
Federal Waste Generator Description: Not a generator, verified
State District Owner: NY
Large Quantity Handler of Universal Waste: No
Recognized Trader Importer: No
Recognized Trader Exporter: No
Spent Lead Acid Battery Importer: No
Spent Lead Acid Battery Exporter: No
Current Record: No
Non Storage Recycler Activity: Not reported
Electronic Manifest Broker: Not reported

Receive Date: 20031118
Handler Name: U S COAST GUARD SUPPLY CENTER
Federal Waste Generator Description: Not a generator, verified
State District Owner: NY
Large Quantity Handler of Universal Waste: No
Recognized Trader Importer: No
Recognized Trader Exporter: No

Map ID
Direction
Distance
Elevation

MAP FINDINGS

Site

Database(s)

EDR ID Number
EPA ID Number

U S COAST GUARD SUPPLY CENTER (Continued)

1000108046

Spent Lead Acid Battery Importer:	No
Spent Lead Acid Battery Exporter:	No
Current Record:	No
Non Storage Recycler Activity:	Not reported
Electronic Manifest Broker:	Not reported
Receive Date:	20060101
Handler Name:	U S COAST GUARD SUPPLY CENTER
Federal Waste Generator Description:	Not a generator, verified
State District Owner:	NY
Large Quantity Handler of Universal Waste:	No
Recognized Trader Importer:	No
Recognized Trader Exporter:	No
Spent Lead Acid Battery Importer:	No
Spent Lead Acid Battery Exporter:	No
Current Record:	No
Non Storage Recycler Activity:	Not reported
Electronic Manifest Broker:	Not reported
Receive Date:	20070101
Handler Name:	U S COAST GUARD SUPPLY CENTER
Federal Waste Generator Description:	Not a generator, verified
State District Owner:	NY
Large Quantity Handler of Universal Waste:	No
Recognized Trader Importer:	No
Recognized Trader Exporter:	No
Spent Lead Acid Battery Importer:	No
Spent Lead Acid Battery Exporter:	No
Current Record:	Yes
Non Storage Recycler Activity:	Not reported
Electronic Manifest Broker:	Not reported
Receive Date:	19800818
Handler Name:	U S COAST GUARD SUPPLY CENTER
Federal Waste Generator Description:	Not a generator, verified
State District Owner:	NY
Large Quantity Handler of Universal Waste:	No
Recognized Trader Importer:	No
Recognized Trader Exporter:	No
Spent Lead Acid Battery Importer:	No
Spent Lead Acid Battery Exporter:	No
Current Record:	No
Non Storage Recycler Activity:	Not reported
Electronic Manifest Broker:	Not reported
Receive Date:	19920224
Handler Name:	USCG SUPPLY
Federal Waste Generator Description:	Large Quantity Generator
State District Owner:	NY
Large Quantity Handler of Universal Waste:	No
Recognized Trader Importer:	No
Recognized Trader Exporter:	No
Spent Lead Acid Battery Importer:	No
Spent Lead Acid Battery Exporter:	No
Current Record:	No
Non Storage Recycler Activity:	Not reported
Electronic Manifest Broker:	Not reported

Map ID
Direction
Distance
Elevation

MAP FINDINGS

Site

Database(s)

EDR ID Number
EPA ID Number

U S COAST GUARD SUPPLY CENTER (Continued)

1000108046

Receive Date: 19940316
Handler Name: US COAST GUARD SUPPLY CENTER
Federal Waste Generator Description: Large Quantity Generator
State District Owner: NY
Large Quantity Handler of Universal Waste: No
Recognized Trader Importer: No
Recognized Trader Exporter: No
Spent Lead Acid Battery Importer: No
Spent Lead Acid Battery Exporter: No
Current Record: No
Non Storage Recycler Activity: Not reported
Electronic Manifest Broker: Not reported

List of NAICS Codes and Descriptions:

NAICS Code: 488991
NAICS Description: PACKING AND CRATING

NAICS Code: 49311
NAICS Description: GENERAL WAREHOUSING AND STORAGE

NAICS Code: 514199
NAICS Description: ALL OTHER INFORMATION SERVICES

NAICS Code: 92811
NAICS Description: NATIONAL SECURITY

Facility Has Received Notices of Violation:

Found Violation: Yes
Agency Which Determined Violation: EPA
Violation Short Description: Generators - General
Date Violation was Determined: 19900611
Actual Return to Compliance Date: 19920428
Return to Compliance Qualifier: Not Resolved
Violation Responsible Agency: EPA
Scheduled Compliance Date: Not reported
Enforcement Identifier: Not reported
Date of Enforcement Action: Not reported
Enforcement Responsible Agency: Not reported
Enforcement Docket Number: Not reported
Enforcement Attorney: Not reported
Corrective Action Component: Not reported
Appeal Initiated Date: Not reported
Appeal Resolution Date: Not reported
Disposition Status Date: Not reported
Disposition Status: Not reported
Disposition Status Description: Not reported
Consent/Final Order Sequence Number: Not reported
Consent/Final Order Respondent Name: Not reported
Consent/Final Order Lead Agency: Not reported
Enforcement Type: Not reported
Enforcement Responsible Person: Not reported
Enforcement Responsible Sub-Organization: Not reported
SEP Sequence Number: Not reported
SEP Expenditure Amount: Not reported
SEP Scheduled Completion Date: Not reported
SEP Actual Date: Not reported

Map ID
 Direction
 Distance
 Elevation

MAP FINDINGS

Site

Database(s)

EDR ID Number
 EPA ID Number

U S COAST GUARD SUPPLY CENTER (Continued)

1000108046

SEP Defaulted Date:	Not reported
SEP Type:	Not reported
SEP Type Description:	Not reported
Proposed Amount:	Not reported
Final Monetary Amount:	Not reported
Paid Amount:	Not reported
Final Count:	Not reported
Final Amount:	Not reported
Found Violation:	Yes
Agency Which Determined Violation:	EPA
Violation Short Description:	Generators - General
Date Violation was Determined:	19850820
Actual Return to Compliance Date:	19850822
Return to Compliance Qualifier:	Observed
Violation Responsible Agency:	EPA
Scheduled Compliance Date:	Not reported
Enforcement Identifier:	Not reported
Date of Enforcement Action:	Not reported
Enforcement Responsible Agency:	Not reported
Enforcement Docket Number:	Not reported
Enforcement Attorney:	Not reported
Corrective Action Component:	Not reported
Appeal Initiated Date:	Not reported
Appeal Resolution Date:	Not reported
Disposition Status Date:	Not reported
Disposition Status:	Not reported
Disposition Status Description:	Not reported
Consent/Final Order Sequence Number:	Not reported
Consent/Final Order Respondent Name:	Not reported
Consent/Final Order Lead Agency:	Not reported
Enforcement Type:	Not reported
Enforcement Responsible Person:	Not reported
Enforcement Responsible Sub-Organization:	Not reported
SEP Sequence Number:	Not reported
SEP Expenditure Amount:	Not reported
SEP Scheduled Completion Date:	Not reported
SEP Actual Date:	Not reported
SEP Defaulted Date:	Not reported
SEP Type:	Not reported
SEP Type Description:	Not reported
Proposed Amount:	Not reported
Final Monetary Amount:	Not reported
Paid Amount:	Not reported
Final Count:	Not reported
Final Amount:	Not reported
Found Violation:	No
Agency Which Determined Violation:	Not reported
Violation Short Description:	Not reported
Date Violation was Determined:	Not reported
Actual Return to Compliance Date:	Not reported
Return to Compliance Qualifier:	Not reported
Violation Responsible Agency:	Not reported
Scheduled Compliance Date:	Not reported
Enforcement Identifier:	Not reported
Date of Enforcement Action:	Not reported

Map ID
 Direction
 Distance
 Elevation

MAP FINDINGS

Site

Database(s)

EDR ID Number
 EPA ID Number

U S COAST GUARD SUPPLY CENTER (Continued)

1000108046

Enforcement Responsible Agency:	Not reported
Enforcement Docket Number:	Not reported
Enforcement Attorney:	Not reported
Corrective Action Component:	Not reported
Appeal Initiated Date:	Not reported
Appeal Resolution Date:	Not reported
Disposition Status Date:	Not reported
Disposition Status:	Not reported
Disposition Status Description:	Not reported
Consent/Final Order Sequence Number:	Not reported
Consent/Final Order Respondent Name:	Not reported
Consent/Final Order Lead Agency:	Not reported
Enforcement Type:	Not reported
Enforcement Responsible Person:	Not reported
Enforcement Responsible Sub-Organization:	Not reported
SEP Sequence Number:	Not reported
SEP Expenditure Amount:	Not reported
SEP Scheduled Completion Date:	Not reported
SEP Actual Date:	Not reported
SEP Defaulted Date:	Not reported
SEP Type:	Not reported
SEP Type Description:	Not reported
Proposed Amount:	Not reported
Final Monetary Amount:	Not reported
Paid Amount:	Not reported
Final Count:	Not reported
Final Amount:	Not reported
Found Violation:	Yes
Agency Which Determined Violation:	EPA
Violation Short Description:	Generators - General
Date Violation was Determined:	19901011
Actual Return to Compliance Date:	19901111
Return to Compliance Qualifier:	Observed
Violation Responsible Agency:	EPA
Scheduled Compliance Date:	Not reported
Enforcement Identifier:	Not reported
Date of Enforcement Action:	Not reported
Enforcement Responsible Agency:	Not reported
Enforcement Docket Number:	Not reported
Enforcement Attorney:	Not reported
Corrective Action Component:	Not reported
Appeal Initiated Date:	Not reported
Appeal Resolution Date:	Not reported
Disposition Status Date:	Not reported
Disposition Status:	Not reported
Disposition Status Description:	Not reported
Consent/Final Order Sequence Number:	Not reported
Consent/Final Order Respondent Name:	Not reported
Consent/Final Order Lead Agency:	Not reported
Enforcement Type:	Not reported
Enforcement Responsible Person:	Not reported
Enforcement Responsible Sub-Organization:	Not reported
SEP Sequence Number:	Not reported
SEP Expenditure Amount:	Not reported
SEP Scheduled Completion Date:	Not reported
SEP Actual Date:	Not reported

Map ID
 Direction
 Distance
 Elevation

MAP FINDINGS

Site

Database(s)

EDR ID Number
 EPA ID Number

U S COAST GUARD SUPPLY CENTER (Continued)

1000108046

SEP Defaulted Date:	Not reported
SEP Type:	Not reported
SEP Type Description:	Not reported
Proposed Amount:	Not reported
Final Monetary Amount:	Not reported
Paid Amount:	Not reported
Final Count:	Not reported
Final Amount:	Not reported
Found Violation:	Yes
Agency Which Determined Violation:	EPA
Violation Short Description:	Generators - General
Date Violation was Determined:	19900611
Actual Return to Compliance Date:	19920428
Return to Compliance Qualifier:	Not Resolved
Violation Responsible Agency:	EPA
Scheduled Compliance Date:	Not reported
Enforcement Identifier:	Not reported
Date of Enforcement Action:	Not reported
Enforcement Responsible Agency:	Not reported
Enforcement Docket Number:	Not reported
Enforcement Attorney:	Not reported
Corrective Action Component:	Not reported
Appeal Initiated Date:	Not reported
Appeal Resolution Date:	Not reported
Disposition Status Date:	Not reported
Disposition Status:	Not reported
Disposition Status Description:	Not reported
Consent/Final Order Sequence Number:	Not reported
Consent/Final Order Respondent Name:	Not reported
Consent/Final Order Lead Agency:	Not reported
Enforcement Type:	Not reported
Enforcement Responsible Person:	Not reported
Enforcement Responsible Sub-Organization:	Not reported
SEP Sequence Number:	Not reported
SEP Expenditure Amount:	Not reported
SEP Scheduled Completion Date:	Not reported
SEP Actual Date:	Not reported
SEP Defaulted Date:	Not reported
SEP Type:	Not reported
SEP Type Description:	Not reported
Proposed Amount:	Not reported
Final Monetary Amount:	Not reported
Paid Amount:	Not reported
Final Count:	Not reported
Final Amount:	Not reported
Found Violation:	Yes
Agency Which Determined Violation:	EPA
Violation Short Description:	Generators - General
Date Violation was Determined:	19901011
Actual Return to Compliance Date:	19901111
Return to Compliance Qualifier:	Observed
Violation Responsible Agency:	EPA
Scheduled Compliance Date:	Not reported
Enforcement Identifier:	Not reported
Date of Enforcement Action:	Not reported

Map ID
 Direction
 Distance
 Elevation

MAP FINDINGS

Site

Database(s)

EDR ID Number
 EPA ID Number

U S COAST GUARD SUPPLY CENTER (Continued)

1000108046

Enforcement Responsible Agency:	Not reported
Enforcement Docket Number:	Not reported
Enforcement Attorney:	Not reported
Corrective Action Component:	Not reported
Appeal Initiated Date:	Not reported
Appeal Resolution Date:	Not reported
Disposition Status Date:	Not reported
Disposition Status:	Not reported
Disposition Status Description:	Not reported
Consent/Final Order Sequence Number:	Not reported
Consent/Final Order Respondent Name:	Not reported
Consent/Final Order Lead Agency:	Not reported
Enforcement Type:	Not reported
Enforcement Responsible Person:	Not reported
Enforcement Responsible Sub-Organization:	Not reported
SEP Sequence Number:	Not reported
SEP Expenditure Amount:	Not reported
SEP Scheduled Completion Date:	Not reported
SEP Actual Date:	Not reported
SEP Defaulted Date:	Not reported
SEP Type:	Not reported
SEP Type Description:	Not reported
Proposed Amount:	Not reported
Final Monetary Amount:	Not reported
Paid Amount:	Not reported
Final Count:	Not reported
Final Amount:	Not reported

Evaluation Action Summary:

Evaluation Date:	19900611
Evaluation Responsible Agency:	EPA Contractor/Grantee
Found Violation:	Yes
Evaluation Type Description:	COMPLIANCE EVALUATION INSPECTION ON-SITE
Evaluation Responsible Person Identifier:	R2LG
Evaluation Responsible Sub-Organization:	Not reported
Actual Return to Compliance Date:	19920428
Scheduled Compliance Date:	Not reported
Date of Request:	Not reported
Date Response Received:	Not reported
Request Agency:	Not reported
Former Citation:	Not reported

Evaluation Date:	19850820
Evaluation Responsible Agency:	EPA
Found Violation:	Yes
Evaluation Type Description:	COMPLIANCE EVALUATION INSPECTION ON-SITE
Evaluation Responsible Person Identifier:	Not reported
Evaluation Responsible Sub-Organization:	Not reported
Actual Return to Compliance Date:	19850822
Scheduled Compliance Date:	Not reported
Date of Request:	Not reported
Date Response Received:	Not reported
Request Agency:	Not reported
Former Citation:	Not reported

Evaluation Date:	19850822
Evaluation Responsible Agency:	State

Map ID
Direction
Distance
Elevation

MAP FINDINGS

Site

Database(s)

EDR ID Number
EPA ID Number

U S COAST GUARD SUPPLY CENTER (Continued)

1000108046

Found Violation: No
Evaluation Type Description: COMPLIANCE EVALUATION INSPECTION ON-SITE
Evaluation Responsible Person Identifier: Not reported
Evaluation Responsible Sub-Organization: Not reported
Actual Return to Compliance Date: Not reported
Scheduled Compliance Date: Not reported
Date of Request: Not reported
Date Response Received: Not reported
Request Agency: Not reported
Former Citation: Not reported

Evaluation Date: 19901011
Evaluation Responsible Agency: EPA
Found Violation: Yes
Evaluation Type Description: COMPLIANCE EVALUATION INSPECTION ON-SITE
Evaluation Responsible Person Identifier: R2LG
Evaluation Responsible Sub-Organization: Not reported
Actual Return to Compliance Date: 19901111
Scheduled Compliance Date: Not reported
Date of Request: Not reported
Date Response Received: Not reported
Request Agency: Not reported
Former Citation: Not reported

Evaluation Date: 19900611
Evaluation Responsible Agency: EPA Contractor/Grantee
Found Violation: Yes
Evaluation Type Description: COMPLIANCE EVALUATION INSPECTION ON-SITE
Evaluation Responsible Person Identifier: R2LG
Evaluation Responsible Sub-Organization: Not reported
Actual Return to Compliance Date: 19920428
Scheduled Compliance Date: Not reported
Date of Request: Not reported
Date Response Received: Not reported
Request Agency: Not reported
Former Citation: Not reported

Evaluation Date: 19901011
Evaluation Responsible Agency: EPA
Found Violation: Yes
Evaluation Type Description: COMPLIANCE EVALUATION INSPECTION ON-SITE
Evaluation Responsible Person Identifier: R2LG
Evaluation Responsible Sub-Organization: Not reported
Actual Return to Compliance Date: 19901111
Scheduled Compliance Date: Not reported
Date of Request: Not reported
Date Response Received: Not reported
Request Agency: Not reported
Former Citation: Not reported

FINDS:
Registry ID: 110006490546

Click Here:
Environmental Interest/Information System:

Map ID
 Direction
 Distance
 Elevation

MAP FINDINGS

Site

Database(s)

EDR ID Number
 EPA ID Number

U S COAST GUARD SUPPLY CENTER (Continued)

1000108046

RCRAInfo is a national information system that supports the Resource Conservation and Recovery Act (RCRA) program through the tracking of events and activities related to facilities that generate, transport, and treat, store, or dispose of hazardous waste. RCRAInfo allows RCRA program staff to track the notification, permit, compliance, and corrective action activities required under RCRA.

[Click this hyperlink](#) while viewing on your computer to access additional FINDS: detail in the EDR Site Report.

ECHO:

Envid: 1000108046
 Registry ID: 110006490546
 DFR URL: <http://echo.epa.gov/detailed-facility-report?fid=110006490546>
 Name: U S COAST GUARD SUPPLY CENTER
 Address: 830 3RD AVE
 City,State,Zip: BROOKLYN, NY 11232

**AC252
 ENE
 1/8-1/4
 0.221 mi.
 1169 ft.**

**UNITED STATES MILITARY-COAST GUARD
 830 THIRD AVE
 BROOKLYN, NY 11232
 Site 20 of 20 in cluster AC**

**NY MANIFEST 1009231613
 N/A**

**Relative:
 Higher
 Actual:
 11 ft.**

NY MANIFEST:
 Name: UNITED STATES MILITARY-COAST GUARD
 Address: 830 THIRD AVE
 City,State,Zip: BROOKLYN, NY 11232-0000
 Country: USA
 EPA ID: NY2690300635
 Facility Status: Not reported
 Location Address 1: SUPPLY CENTER-830 THIRD AVE
 Code: BP
 Location Address 2: Not reported
 Total Tanks: Not reported
 Location City: BROOKLYN
 Location State: NY
 Location Zip: 11232
 Location Zip 4: Not reported

NY MANIFEST:
 EPAID: NY2690300635
 Mailing Name: UNITED STATES MILITARY-COAST GUARD
 Mailing Contact: LCDR QUIROZ
 Mailing Address 1: 6751 ALEXANDER BELL DRIVE
 Mailing Address 2: Not reported
 Mailing City: COLUMBIA
 Mailing State: MD
 Mailing Zip: 21046
 Mailing Zip 4: Not reported
 Mailing Country: USA
 Mailing Phone: 4105087002

Name: US MILITARY
 Address: 830 THIRD AVE
 City,State,Zip: BROOKLYN, NY 11201
 Country: USA
 EPA ID: NYP000777995

Map ID
 Direction
 Distance
 Elevation

MAP FINDINGS

Site

Database(s)

EDR ID Number
 EPA ID Number

UNITED STATES MILITARY-COAST GUARD (Continued)

1009231613

Facility Status: Not reported
 Location Address 1: 830 THIRD AVE
 Code: BP
 Location Address 2: Not reported
 Total Tanks: Not reported
 Location City: BROOKLYN
 Location State: NY
 Location Zip: 11201
 Location Zip 4: Not reported

NY MANIFEST:

EPAID: NYP000777995
 Mailing Name: US MILITARY
 Mailing Contact: MICHAEL CARROLL
 Mailing Address 1: 830 THIRD AVENUE
 Mailing Address 2: Not reported
 Mailing City: BROOKLYN
 Mailing State: NY
 Mailing Zip: 11201
 Mailing Zip 4: Not reported
 Mailing Country: USA
 Mailing Phone: 2129655793

[Click this hyperlink](#) while viewing on your computer to access
 -1 additional NY MANIFEST: record(s) in the EDR Site Report.

AL253
ESE
1/8-1/4
0.227 mi.
1197 ft.

SUNSET PARK HIGH SCHOOL
153-35 STREET
BROOKLYN, NY 11232
Site 1 of 2 in cluster AL

RCRA-LQG 1010329144
NY MANIFEST NYR000147744
NJ MANIFEST

Relative:
Higher
Actual:
17 ft.

RCRA-LQG:
 Date Form Received by Agency: 20080428
 Handler Name: SUNSET PARK HIGH SCHOOL
 Handler Address: 153-35 STREET
 Handler City,State,Zip: BROOKLYN, NY 11232
 EPA ID: NYR000147744
 Contact Name: LEE GUTERMAN
 Contact Address: Not reported
 Contact City,State,Zip: Not reported
 Contact Telephone: 718-472-8502
 Contact Fax: Not reported
 Contact Email: DGUTERMAN@NYCSCA.ORG
 Contact Title: Not reported
 EPA Region: 02
 Land Type: Private
 Federal Waste Generator Description: Large Quantity Generator
 Non-Notifier: Not reported
 Biennial Report Cycle: 2007
 Accessibility: Not reported
 Active Site Indicator: Handler Activities
 State District Owner: Not reported
 State District: Not reported
 Mailing Address: THOMSON AVENUE
 Mailing City,State,Zip: LONG ISLAND CITY, NY 11101-3045
 Owner Name: NEW YORK CITY SCHOOL CONSTRUCTION AUTHOR

Map ID
Direction
Distance
Elevation

MAP FINDINGS

Site

Database(s)

EDR ID Number
EPA ID Number

SUNSET PARK HIGH SCHOOL (Continued)

1010329144

Owner Type:	Municipal
Operator Name:	NEW YORK CITY SCHOOL CONSTRUCTION AUTHOR
Operator Type:	Municipal
Short-Term Generator Activity:	No
Importer Activity:	No
Mixed Waste Generator:	No
Transporter Activity:	No
Transfer Facility Activity:	No
Recycler Activity with Storage:	No
Small Quantity On-Site Burner Exemption:	No
Smelting Melting and Refining Furnace Exemption:	No
Underground Injection Control:	No
Off-Site Waste Receipt:	No
Universal Waste Indicator:	No
Universal Waste Destination Facility:	No
Federal Universal Waste:	No
Active Site Fed-Reg Treatment Storage and Disposal Facility:	Not reported
Active Site Converter Treatment storage and Disposal Facility:	Not reported
Active Site State-Reg Treatment Storage and Disposal Facility:	Not reported
Active Site State-Reg Handler:	---
Federal Facility Indicator:	Not reported
Hazardous Secondary Material Indicator:	N
Sub-Part K Indicator:	Not reported
Commercial TSD Indicator:	No
Treatment Storage and Disposal Type:	Not reported
2018 GPRA Permit Baseline:	Not on the Baseline
2018 GPRA Renewals Baseline:	Not on the Baseline
Permit Renewals Workload Universe:	Not reported
Permit Workload Universe:	Not reported
Permit Progress Universe:	Not reported
Post-Closure Workload Universe:	Not reported
Closure Workload Universe:	Not reported
202 GPRA Corrective Action Baseline:	No
Corrective Action Workload Universe:	No
Subject to Corrective Action Universe:	No
Non-TSDs Where RCRA CA has Been Imposed Universe:	No
TSDs Potentially Subject to CA Under 3004 (u)/(v) Universe:	No
TSDs Only Subject to CA under Discretionary Auth Universe:	No
Corrective Action Priority Ranking:	No NCAPS ranking
Environmental Control Indicator:	No
Institutional Control Indicator:	No
Human Exposure Controls Indicator:	N/A
Groundwater Controls Indicator:	N/A
Operating TSD Universe:	Not reported
Full Enforcement Universe:	Not reported
Significant Non-Complier Universe:	No
Unaddressed Significant Non-Complier Universe:	No
Addressed Significant Non-Complier Universe:	No
Significant Non-Complier With a Compliance Schedule Universe:	No
Financial Assurance Required:	Not reported
Handler Date of Last Change:	20150414
Recognized Trader-Importer:	No
Recognized Trader-Exporter:	No
Importer of Spent Lead Acid Batteries:	No
Exporter of Spent Lead Acid Batteries:	No
Recycler Activity Without Storage:	No
Manifest Broker:	No

Map ID
Direction
Distance
Elevation

MAP FINDINGS

Site

Database(s)

EDR ID Number
EPA ID Number

SUNSET PARK HIGH SCHOOL (Continued)

1010329144

Sub-Part P Indicator: No

Biennial: List of Years
Year: 2007

[Click Here for Biennial Reporting System Data:](#)

Hazardous Waste Summary:
Waste Code: D008
Waste Description: LEAD

Handler - Owner Operator:
Owner/Operator Indicator: Owner
Owner/Operator Name: NEW YORK CITY SCHOOL CONSTRUCTION AUTHOR
Legal Status: Municipal
Date Became Current: 20060710
Date Ended Current: Not reported
Owner/Operator Address: 30-30 THOMSON AVENUE
Owner/Operator City,State,Zip: LONG ISLAND CITY, NY 11101-3045
Owner/Operator Telephone: Not reported
Owner/Operator Telephone Ext: Not reported
Owner/Operator Fax: Not reported
Owner/Operator Email: Not reported

Owner/Operator Indicator: Operator
Owner/Operator Name: NEW YORK CITY SCHOOL CONSTRUCTION AUTHOR
Legal Status: Municipal
Date Became Current: 20060710
Date Ended Current: Not reported
Owner/Operator Address: 30-30 THOMSON AVENUE
Owner/Operator City,State,Zip: LONG ISLAND CITY, NY 11101-3045
Owner/Operator Telephone: Not reported
Owner/Operator Telephone Ext: Not reported
Owner/Operator Fax: Not reported
Owner/Operator Email: Not reported

Owner/Operator Indicator: Operator
Owner/Operator Name: NYC SCHOOL CONSTRUCTION AUTHORITY
Legal Status: Municipal
Date Became Current: 20050808
Date Ended Current: Not reported
Owner/Operator Address: Not reported
Owner/Operator City,State,Zip: Not reported
Owner/Operator Telephone: Not reported
Owner/Operator Telephone Ext: Not reported
Owner/Operator Fax: Not reported
Owner/Operator Email: Not reported

Owner/Operator Indicator: Owner
Owner/Operator Name: NYC SCHOOL CONSTRUCTION AUTHORITY
Legal Status: Municipal
Date Became Current: 20050808
Date Ended Current: Not reported
Owner/Operator Address: 30-30 THOMSON AVE
Owner/Operator City,State,Zip: LONG ISLAND CITY, NY 11101
Owner/Operator Telephone: Not reported

Map ID
Direction
Distance
Elevation

MAP FINDINGS

Site

Database(s)

EDR ID Number
EPA ID Number

SUNSET PARK HIGH SCHOOL (Continued)

1010329144

Owner/Operator Telephone Ext: Not reported
Owner/Operator Fax: Not reported
Owner/Operator Email: Not reported

Historic Generators:

Receive Date: 20070626
Handler Name: SUNSET PARK HIGH SCHOOL
Federal Waste Generator Description: Large Quantity Generator
State District Owner: NY
Large Quantity Handler of Universal Waste: No
Recognized Trader Importer: No
Recognized Trader Exporter: No
Spent Lead Acid Battery Importer: No
Spent Lead Acid Battery Exporter: No
Current Record: No
Non Storage Recycler Activity: Not reported
Electronic Manifest Broker: Not reported

Receive Date: 20070627
Handler Name: SUNSET PARK HIGH SCHOOL
Federal Waste Generator Description: Large Quantity Generator
State District Owner: NY
Large Quantity Handler of Universal Waste: No
Recognized Trader Importer: No
Recognized Trader Exporter: No
Spent Lead Acid Battery Importer: No
Spent Lead Acid Battery Exporter: No
Current Record: No
Non Storage Recycler Activity: Not reported
Electronic Manifest Broker: Not reported

Receive Date: 20080428
Handler Name: SUNSET PARK HIGH SCHOOL
Federal Waste Generator Description: Large Quantity Generator
State District Owner: Not reported
Large Quantity Handler of Universal Waste: No
Recognized Trader Importer: No
Recognized Trader Exporter: No
Spent Lead Acid Battery Importer: No
Spent Lead Acid Battery Exporter: No
Current Record: Yes
Non Storage Recycler Activity: Not reported
Electronic Manifest Broker: Not reported

List of NAICS Codes and Descriptions:

NAICS Code: 23622
NAICS Description: COMMERCIAL AND INSTITUTIONAL BUILDING CONSTRUCTION

NAICS Code: 92311
NAICS Description: ADMINISTRATION OF EDUCATION PROGRAMS

Facility Has Received Notices of Violation:

Found Violation: No
Agency Which Determined Violation: Not reported
Violation Short Description: Not reported
Date Violation was Determined: Not reported

Map ID
Direction
Distance
Elevation

MAP FINDINGS

Site

Database(s)

EDR ID Number
EPA ID Number

SUNSET PARK HIGH SCHOOL (Continued)

1010329144

Actual Return to Compliance Date: Not reported
Return to Compliance Qualifier: Not reported
Violation Responsible Agency: Not reported
Scheduled Compliance Date: Not reported
Enforcement Identifier: Not reported
Date of Enforcement Action: Not reported
Enforcement Responsible Agency: Not reported
Enforcement Docket Number: Not reported
Enforcement Attorney: Not reported
Corrective Action Component: Not reported
Appeal Initiated Date: Not reported
Appeal Resolution Date: Not reported
Disposition Status Date: Not reported
Disposition Status: Not reported
Disposition Status Description: Not reported
Consent/Final Order Sequence Number: Not reported
Consent/Final Order Respondent Name: Not reported
Consent/Final Order Lead Agency: Not reported
Enforcement Type: Not reported
Enforcement Responsible Person: Not reported
Enforcement Responsible Sub-Organization: Not reported
SEP Sequence Number: Not reported
SEP Expenditure Amount: Not reported
SEP Scheduled Completion Date: Not reported
SEP Actual Date: Not reported
SEP Defaulted Date: Not reported
SEP Type: Not reported
SEP Type Description: Not reported
Proposed Amount: Not reported
Final Monetary Amount: Not reported
Paid Amount: Not reported
Final Count: Not reported
Final Amount: Not reported

Evaluation Action Summary:

Evaluation Date: 20080909
Evaluation Responsible Agency: State
Found Violation: No
Evaluation Type Description: COMPLIANCE EVALUATION INSPECTION ON-SITE
Evaluation Responsible Person Identifier: NYACY
Evaluation Responsible Sub-Organization: R2
Actual Return to Compliance Date: Not reported
Scheduled Compliance Date: Not reported
Date of Request: Not reported
Date Response Received: Not reported
Request Agency: Not reported
Former Citation: Not reported

NY MANIFEST:

Name: CITY OF NY SCHOOL CONTSTRUCTION AUTH
Address: 153 35TH ST
City,State,Zip: BROOKLYN, NY 11232
Country: USA
EPA ID: NYR000147744
Facility Status: Not reported

Map ID
Direction
Distance
Elevation

MAP FINDINGS

Site

Database(s)

EDR ID Number
EPA ID Number

SUNSET PARK HIGH SCHOOL (Continued)

1010329144

Location Address 1: 153-35 STREET
Code: BP
Location Address 2: Not reported
Total Tanks: Not reported
Location City: BROOKLYN
Location State: NY
Location Zip: 11232
Location Zip 4: Not reported

NY MANIFEST:

EPAID: NYR000147744
Mailing Name: CITY OF NY SCHOOL CONTSTRUCTION AUTH
Mailing Contact: RUDY CAIAUZO
Mailing Address 1: 30-30 THOMSON AVE
Mailing Address 2: SUNSET PARK H S
Mailing City: LONG ISLAND CITY
Mailing State: NY
Mailing Zip: 11101
Mailing Zip 4: Not reported
Mailing Country: USA
Mailing Phone: 6109664247

NY MANIFEST:

Document ID: Not reported
Manifest Status: Not reported
seq: Not reported
Year: 2018
Trans1 State ID: NJ0000363820
Trans2 State ID: Not reported
Generator Ship Date: 07/20/2007
Trans1 Recv Date: 07/20/2007
Trans2 Recv Date: Not reported
TSD Site Recv Date: 07/20/2007
Part A Recv Date: Not reported
Part B Recv Date: Not reported
Generator EPA ID: NYR000147744
Trans1 EPA ID: Not reported
Trans2 EPA ID: Not reported
TSD ID 1: NJD991291105
TSD ID 2: Not reported
Manifest Tracking Number: 003121727JJK
Import Indicator: N
Export Indicator: N
Discr Quantity Indicator: Y
Discr Type Indicator: N
Discr Residue Indicator: N
Discr Partial Reject Indicator: N
Discr Full Reject Indicator: N
Manifest Ref Number: Not reported
Alt Facility RCRA ID: Not reported
Alt Facility Sign Date: Not reported
MGMT Method Type Code: H141
Waste Code: Not reported
Waste Code: Not reported
Waste Code: Not reported
Waste Code: Not reported
Waste Code: Not reported

Map ID
Direction
Distance
Elevation

MAP FINDINGS

Site

Database(s)

EDR ID Number
EPA ID Number

SUNSET PARK HIGH SCHOOL (Continued)

1010329144

Waste Code: Not reported
Quantity: 44200
Units: P - Pounds
Number of Containers: 1
Container Type: DT - Dump trucks
Handling Method: L Landfill.
Specific Gravity: 1
Waste Code: D008
Waste Code 1_2: Not reported
Waste Code 1_3: Not reported
Waste Code 1_4: Not reported
Waste Code 1_5: Not reported
Waste Code 1_6: Not reported

NJ MANIFEST:

EPA Id: NYR000147744
Mail Address: THOMSON AVENUE
Mail City/State/Zip: LONG ISLAND CITY, NY 11101-3045
Facility Phone: Not reported
Emergency Phone: Not reported
Contact: LEE GUTERMAN
Comments: Not reported
SIC Code: Not reported
County: NY047
Municipal: Not reported
Previous EPA Id: Not reported
Gen Flag: Not reported
Trans Flag: Not reported
TSD Flag: Not reported
Name Change: Not reported
Date Change: Not reported

Manifest:

Manifest Number: 003121635JJK
EPA ID: NYR000147744
Date Shipped: 07/11/2007
TSD EPA ID: NJD991291105
Transporter EPA ID: NJ0000363820
Transporter 2 EPA ID: Not reported
Transporter 3 EPA ID: Not reported
Transporter 4 EPA ID: Not reported
Transporter 5 EPA ID: Not reported
Transporter 6 EPA ID: Not reported
Transporter 7 EPA ID: Not reported
Transporter 8 EPA ID: Not reported
Transporter 9 EPA ID: Not reported
Transporter 10 EPA ID: Not reported
Date Trans1 Transported Waste: 07/11/2007
Date Trans2 Transported Waste: Not reported
Date Trans3 Transported Waste: Not reported
Date Trans4 Transported Waste: Not reported
Date Trans5 Transported Waste: Not reported
Date Trans6 Transported Waste: Not reported
Date Trans7 Transported Waste: Not reported
Date Trans8 Transported Waste: Not reported
Date Trans9 Transported Waste: Not reported

Map ID
Direction
Distance
Elevation

MAP FINDINGS

Site

Database(s)

EDR ID Number
EPA ID Number

SUNSET PARK HIGH SCHOOL (Continued)

1010329144

Date Trans10 Transported Waste: Not reported
Date TSDf Received Waste: 07/11/2007
TSDf EPA Facility Name: Not reported
QTY Units: Not reported
Transporter SEQ ID: Not reported
Transporter-1 Date: Not reported
Waste SEQ ID: Not reported
Waste Type Code 2: Not reported
Waste Type Code 3: Not reported
Waste Type Code 4: Not reported
Waste Type Code 5: Not reported
Waste Type Code 6: Not reported
Date Accepted: Not reported
Manifest Discrepancy Type: Not reported
Data Entry Number: Not reported
Was Load Rejected: LONG ISLAND CITY, NY 11101-3045
Reason Load Was Rejected: Not reported

Waste:

Manifest Year: Not reported
Waste Code: D008
Hand Code: H14
Quantity: 58980 P

Manifest Number: 003121662JJK
EPA ID: NYR000147744
Date Shipped: 07/12/2007
TSDf EPA ID: NJD991291105
Transporter EPA ID: NJ0000363820
Transporter 2 EPA ID: Not reported
Transporter 3 EPA ID: Not reported
Transporter 4 EPA ID: Not reported
Transporter 5 EPA ID: Not reported
Transporter 6 EPA ID: Not reported
Transporter 7 EPA ID: Not reported
Transporter 8 EPA ID: Not reported
Transporter 9 EPA ID: Not reported
Transporter 10 EPA ID: Not reported
Date Trans1 Transported Waste: 07/12/2007
Date Trans2 Transported Waste: Not reported
Date Trans3 Transported Waste: Not reported
Date Trans4 Transported Waste: Not reported
Date Trans5 Transported Waste: Not reported
Date Trans6 Transported Waste: Not reported
Date Trans7 Transported Waste: Not reported
Date Trans8 Transported Waste: Not reported
Date Trans9 Transported Waste: Not reported
Date Trans10 Transported Waste: Not reported
Date TSDf Received Waste: 07/12/2007
TSDf EPA Facility Name: Not reported
QTY Units: Not reported
Transporter SEQ ID: Not reported
Transporter-1 Date: Not reported
Waste SEQ ID: Not reported
Waste Type Code 2: Not reported
Waste Type Code 3: Not reported
Waste Type Code 4: Not reported

Map ID
Direction
Distance
Elevation

MAP FINDINGS

Site

Database(s)

EDR ID Number
EPA ID Number

SUNSET PARK HIGH SCHOOL (Continued)

1010329144

Waste Type Code 5: Not reported
Waste Type Code 6: Not reported
Date Accepted: Not reported
Manifest Discrepancy Type: Not reported
Data Entry Number: Not reported
Was Load Rejected: LONG ISLAND CITY, NY 11101-3045
Reason Load Was Rejected: Not reported

Waste:
Manifest Year: Not reported
Waste Code: D008
Hand Code: H14
Quantity: 58500 P

Manifest Number: 003121634JJK
EPA ID: NYR000147744
Date Shipped: 07/11/2007
TSDf EPA ID: NJD991291105
Transporter EPA ID: NJ0000363820
Transporter 2 EPA ID: Not reported
Transporter 3 EPA ID: Not reported
Transporter 4 EPA ID: Not reported
Transporter 5 EPA ID: Not reported
Transporter 6 EPA ID: Not reported
Transporter 7 EPA ID: Not reported
Transporter 8 EPA ID: Not reported
Transporter 9 EPA ID: Not reported
Transporter 10 EPA ID: Not reported
Date Trans1 Transported Waste: 07/11/2007
Date Trans2 Transported Waste: Not reported
Date Trans3 Transported Waste: Not reported
Date Trans4 Transported Waste: Not reported
Date Trans5 Transported Waste: Not reported
Date Trans6 Transported Waste: Not reported
Date Trans7 Transported Waste: Not reported
Date Trans8 Transported Waste: Not reported
Date Trans9 Transported Waste: Not reported
Date Trans10 Transported Waste: Not reported
Date TSDf Received Waste: 07/11/2007
TSDf EPA Facility Name: Not reported
QTY Units: Not reported
Transporter SEQ ID: Not reported
Transporter-1 Date: Not reported
Waste SEQ ID: Not reported
Waste Type Code 2: Not reported
Waste Type Code 3: Not reported
Waste Type Code 4: Not reported
Waste Type Code 5: Not reported
Waste Type Code 6: Not reported
Date Accepted: Not reported
Manifest Discrepancy Type: Not reported
Data Entry Number: Not reported
Was Load Rejected: LONG ISLAND CITY, NY 11101-3045
Reason Load Was Rejected: Not reported

Waste:
Manifest Year: Not reported

Map ID
Direction
Distance
Elevation

MAP FINDINGS

Site

Database(s)

EDR ID Number
EPA ID Number

SUNSET PARK HIGH SCHOOL (Continued)

1010329144

Waste Code: D008
Hand Code: H14
Quantity: 52860 P

Manifest Number: 003121660JJK
EPA ID: NYR000147744
Date Shipped: 07/12/2007
TSDf EPA ID: NJD991291105
Transporter EPA ID: NJ0000363820
Transporter 2 EPA ID: Not reported
Transporter 3 EPA ID: Not reported
Transporter 4 EPA ID: Not reported
Transporter 5 EPA ID: Not reported
Transporter 6 EPA ID: Not reported
Transporter 7 EPA ID: Not reported
Transporter 8 EPA ID: Not reported
Transporter 9 EPA ID: Not reported
Transporter 10 EPA ID: Not reported
Date Trans1 Transported Waste: 07/12/2007
Date Trans2 Transported Waste: Not reported
Date Trans3 Transported Waste: Not reported
Date Trans4 Transported Waste: Not reported
Date Trans5 Transported Waste: Not reported
Date Trans6 Transported Waste: Not reported
Date Trans7 Transported Waste: Not reported
Date Trans8 Transported Waste: Not reported
Date Trans9 Transported Waste: Not reported
Date Trans10 Transported Waste: Not reported
Date TSDf Received Waste: 07/12/2007
TSDf EPA Facility Name: Not reported
QTY Units: Not reported
Transporter SEQ ID: Not reported
Transporter-1 Date: Not reported
Waste SEQ ID: Not reported
Waste Type Code 2: Not reported
Waste Type Code 3: Not reported
Waste Type Code 4: Not reported
Waste Type Code 5: Not reported
Waste Type Code 6: Not reported
Date Accepted: Not reported
Manifest Discrepancy Type: Not reported
Data Entry Number: Not reported
Was Load Rejected: LONG ISLAND CITY, NY 11101-3045
Reason Load Was Rejected: Not reported

Waste:
Manifest Year: Not reported
Waste Code: D008
Hand Code: H14
Quantity: 59500 P

Manifest Number: 001875476JJK
EPA ID: NYR000147744
Date Shipped: 07/10/2007
TSDf EPA ID: NJD991291105
Transporter EPA ID: NJ0000363820

Map ID
Direction
Distance
Elevation

MAP FINDINGS

Site

Database(s)

EDR ID Number
EPA ID Number

SUNSET PARK HIGH SCHOOL (Continued)

1010329144

Transporter 2 EPA ID: Not reported
Transporter 3 EPA ID: Not reported
Transporter 4 EPA ID: Not reported
Transporter 5 EPA ID: Not reported
Transporter 6 EPA ID: Not reported
Transporter 7 EPA ID: Not reported
Transporter 8 EPA ID: Not reported
Transporter 9 EPA ID: Not reported
Transporter 10 EPA ID: Not reported
Date Trans1 Transported Waste: 07/10/2007
Date Trans2 Transported Waste: Not reported
Date Trans3 Transported Waste: Not reported
Date Trans4 Transported Waste: Not reported
Date Trans5 Transported Waste: Not reported
Date Trans6 Transported Waste: Not reported
Date Trans7 Transported Waste: Not reported
Date Trans8 Transported Waste: Not reported
Date Trans9 Transported Waste: Not reported
Date Trans10 Transported Waste: Not reported
Date TSDF Received Waste: 07/10/2007
TSDF EPA Facility Name: Not reported
QTY Units: Not reported
Transporter SEQ ID: Not reported
Transporter-1 Date: Not reported
Waste SEQ ID: Not reported
Waste Type Code 2: Not reported
Waste Type Code 3: Not reported
Waste Type Code 4: Not reported
Waste Type Code 5: Not reported
Waste Type Code 6: Not reported
Date Accepted: Not reported
Manifest Discrepancy Type: Not reported
Data Entry Number: Not reported
Was Load Rejected: LONG ISLAND CITY, NY 11101-3045
Reason Load Was Rejected: Not reported

Waste:

Manifest Year: Not reported
Waste Code: D008
Hand Code: H14
Quantity: 55180 P

Manifest Number: 003121600JJK
EPA ID: NYR000147744
Date Shipped: 07/11/2007
TSDF EPA ID: NJD991291105
Transporter EPA ID: NJR000029967
Transporter 2 EPA ID: Not reported
Transporter 3 EPA ID: Not reported
Transporter 4 EPA ID: Not reported
Transporter 5 EPA ID: Not reported
Transporter 6 EPA ID: Not reported
Transporter 7 EPA ID: Not reported
Transporter 8 EPA ID: Not reported
Transporter 9 EPA ID: Not reported
Transporter 10 EPA ID: Not reported
Date Trans1 Transported Waste: 07/11/2007

Map ID
Direction
Distance
Elevation

MAP FINDINGS

Site

Database(s)

EDR ID Number
EPA ID Number

SUNSET PARK HIGH SCHOOL (Continued)

1010329144

Date Trans2 Transported Waste: Not reported
Date Trans3 Transported Waste: Not reported
Date Trans4 Transported Waste: Not reported
Date Trans5 Transported Waste: Not reported
Date Trans6 Transported Waste: Not reported
Date Trans7 Transported Waste: Not reported
Date Trans8 Transported Waste: Not reported
Date Trans9 Transported Waste: Not reported
Date Trans10 Transported Waste: Not reported
Date TSDF Received Waste: 07/11/2007
TSDF EPA Facility Name: Not reported
QTY Units: Not reported
Transporter SEQ ID: Not reported
Transporter-1 Date: Not reported
Waste SEQ ID: Not reported
Waste Type Code 2: Not reported
Waste Type Code 3: Not reported
Waste Type Code 4: Not reported
Waste Type Code 5: Not reported
Waste Type Code 6: Not reported
Date Accepted: Not reported
Manifest Discrepancy Type: Not reported
Data Entry Number: Not reported
Was Load Rejected: LONG ISLAND CITY, NY 11101-3045
Reason Load Was Rejected: Not reported

Waste:

Manifest Year: Not reported
Waste Code: D008
Hand Code: H14
Quantity: 54140 P

Manifest Number: 003121633JJK
EPA ID: NYR000147744
Date Shipped: 07/11/2007
TSDF EPA ID: NJD991291105
Transporter EPA ID: NJ0000363820
Transporter 2 EPA ID: Not reported
Transporter 3 EPA ID: Not reported
Transporter 4 EPA ID: Not reported
Transporter 5 EPA ID: Not reported
Transporter 6 EPA ID: Not reported
Transporter 7 EPA ID: Not reported
Transporter 8 EPA ID: Not reported
Transporter 9 EPA ID: Not reported
Transporter 10 EPA ID: Not reported
Date Trans1 Transported Waste: 07/11/2007
Date Trans2 Transported Waste: Not reported
Date Trans3 Transported Waste: Not reported
Date Trans4 Transported Waste: Not reported
Date Trans5 Transported Waste: Not reported
Date Trans6 Transported Waste: Not reported
Date Trans7 Transported Waste: Not reported
Date Trans8 Transported Waste: Not reported
Date Trans9 Transported Waste: Not reported
Date Trans10 Transported Waste: Not reported
Date TSDF Received Waste: 07/11/2007

Map ID
Direction
Distance
Elevation

MAP FINDINGS

Site

Database(s)

EDR ID Number
EPA ID Number

SUNSET PARK HIGH SCHOOL (Continued)

1010329144

TSDF EPA Facility Name: Not reported
QTY Units: Not reported
Transporter SEQ ID: Not reported
Transporter-1 Date: Not reported
Waste SEQ ID: Not reported
Waste Type Code 2: Not reported
Waste Type Code 3: Not reported
Waste Type Code 4: Not reported
Waste Type Code 5: Not reported
Waste Type Code 6: Not reported
Date Accepted: Not reported
Manifest Discrepancy Type: Not reported
Data Entry Number: Not reported
Was Load Rejected: LONG ISLAND CITY, NY 11101-3045
Reason Load Was Rejected: Not reported

Waste:

Manifest Year: Not reported
Waste Code: D008
Hand Code: H14
Quantity: 65320 P

Manifest Number: 003121656JJK
EPA ID: NYR000147744
Date Shipped: 07/12/2007
TSDF EPA ID: NJD991291105
Transporter EPA ID: NJ0000363820
Transporter 2 EPA ID: Not reported
Transporter 3 EPA ID: Not reported
Transporter 4 EPA ID: Not reported
Transporter 5 EPA ID: Not reported
Transporter 6 EPA ID: Not reported
Transporter 7 EPA ID: Not reported
Transporter 8 EPA ID: Not reported
Transporter 9 EPA ID: Not reported
Transporter 10 EPA ID: Not reported
Date Trans1 Transported Waste: 07/12/2007
Date Trans2 Transported Waste: Not reported
Date Trans3 Transported Waste: Not reported
Date Trans4 Transported Waste: Not reported
Date Trans5 Transported Waste: Not reported
Date Trans6 Transported Waste: Not reported
Date Trans7 Transported Waste: Not reported
Date Trans8 Transported Waste: Not reported
Date Trans9 Transported Waste: Not reported
Date Trans10 Transported Waste: Not reported
Date TSDF Received Waste: 07/12/2007
TSDF EPA Facility Name: Not reported
QTY Units: Not reported
Transporter SEQ ID: Not reported
Transporter-1 Date: Not reported
Waste SEQ ID: Not reported
Waste Type Code 2: Not reported
Waste Type Code 3: Not reported
Waste Type Code 4: Not reported
Waste Type Code 5: Not reported
Waste Type Code 6: Not reported

Map ID
Direction
Distance
Elevation

MAP FINDINGS

Site

Database(s)

EDR ID Number
EPA ID Number

SUNSET PARK HIGH SCHOOL (Continued)

1010329144

Date Accepted: Not reported
Manifest Discrepancy Type: Not reported
Data Entry Number: Not reported
Was Load Rejected: LONG ISLAND CITY, NY 11101-3045
Reason Load Was Rejected: Not reported

Waste:
Manifest Year: Not reported
Waste Code: D008
Hand Code: H14
Quantity: 53600 P

Manifest Number: 003121646JJK
EPA ID: NYR000147744
Date Shipped: 07/10/2007
TSDf EPA ID: NJD991291105
Transporter EPA ID: NJ0000363820
Transporter 2 EPA ID: Not reported
Transporter 3 EPA ID: Not reported
Transporter 4 EPA ID: Not reported
Transporter 5 EPA ID: Not reported
Transporter 6 EPA ID: Not reported
Transporter 7 EPA ID: Not reported
Transporter 8 EPA ID: Not reported
Transporter 9 EPA ID: Not reported
Transporter 10 EPA ID: Not reported
Date Trans1 Transported Waste: 07/10/2007
Date Trans2 Transported Waste: Not reported
Date Trans3 Transported Waste: Not reported
Date Trans4 Transported Waste: Not reported
Date Trans5 Transported Waste: Not reported
Date Trans6 Transported Waste: Not reported
Date Trans7 Transported Waste: Not reported
Date Trans8 Transported Waste: Not reported
Date Trans9 Transported Waste: Not reported
Date Trans10 Transported Waste: Not reported
Date TSDf Received Waste: 07/10/2007
TSDf EPA Facility Name: Not reported
QTY Units: Not reported
Transporter SEQ ID: Not reported
Transporter-1 Date: Not reported
Waste SEQ ID: Not reported
Waste Type Code 2: Not reported
Waste Type Code 3: Not reported
Waste Type Code 4: Not reported
Waste Type Code 5: Not reported
Waste Type Code 6: Not reported
Date Accepted: Not reported
Manifest Discrepancy Type: Not reported
Data Entry Number: Not reported
Was Load Rejected: LONG ISLAND CITY, NY 11101-3045
Reason Load Was Rejected: Not reported

Waste:
Manifest Year: Not reported
Waste Code: D008
Hand Code: H14

Map ID
Direction
Distance
Elevation

MAP FINDINGS

Site

Database(s)

EDR ID Number
EPA ID Number

SUNSET PARK HIGH SCHOOL (Continued)

1010329144

Quantity: 52540 P

Manifest Number: 001875469JJK
EPA ID: NYR000147744
Date Shipped: 07/10/2007
TSDf EPA ID: NJD991291105
Transporter EPA ID: NJR000029967
Transporter 2 EPA ID: Not reported
Transporter 3 EPA ID: Not reported
Transporter 4 EPA ID: Not reported
Transporter 5 EPA ID: Not reported
Transporter 6 EPA ID: Not reported
Transporter 7 EPA ID: Not reported
Transporter 8 EPA ID: Not reported
Transporter 9 EPA ID: Not reported
Transporter 10 EPA ID: Not reported
Date Trans1 Transported Waste: 07/10/2007
Date Trans2 Transported Waste: Not reported
Date Trans3 Transported Waste: Not reported
Date Trans4 Transported Waste: Not reported
Date Trans5 Transported Waste: Not reported
Date Trans6 Transported Waste: Not reported
Date Trans7 Transported Waste: Not reported
Date Trans8 Transported Waste: Not reported
Date Trans9 Transported Waste: Not reported
Date Trans10 Transported Waste: Not reported
Date TSDf Received Waste: 07/10/2007
TSDf EPA Facility Name: Not reported
QTY Units: Not reported
Transporter SEQ ID: Not reported
Transporter-1 Date: Not reported
Waste SEQ ID: Not reported
Waste Type Code 2: Not reported
Waste Type Code 3: Not reported
Waste Type Code 4: Not reported
Waste Type Code 5: Not reported
Waste Type Code 6: Not reported
Date Accepted: Not reported
Manifest Discrepancy Type: Not reported
Data Entry Number: Not reported
Was Load Rejected: LONG ISLAND CITY, NY 11101-3045
Reason Load Was Rejected: Not reported

Manifest Number: 001875466JJK
EPA ID: NYR000147744
Date Shipped: 07/09/2007
TSDf EPA ID: NJD991291105
Transporter EPA ID: NJR000029967
Transporter 2 EPA ID: Not reported
Transporter 3 EPA ID: Not reported
Transporter 4 EPA ID: Not reported
Transporter 5 EPA ID: Not reported
Transporter 6 EPA ID: Not reported
Transporter 7 EPA ID: Not reported
Transporter 8 EPA ID: Not reported
Transporter 9 EPA ID: Not reported

Map ID
Direction
Distance
Elevation

MAP FINDINGS

Site

Database(s)

EDR ID Number
EPA ID Number

SUNSET PARK HIGH SCHOOL (Continued)

1010329144

Transporter 10 EPA ID: Not reported
Date Trans1 Transported Waste: 07/09/2007
Date Trans2 Transported Waste: Not reported
Date Trans3 Transported Waste: Not reported
Date Trans4 Transported Waste: Not reported
Date Trans5 Transported Waste: Not reported
Date Trans6 Transported Waste: Not reported
Date Trans7 Transported Waste: Not reported
Date Trans8 Transported Waste: Not reported
Date Trans9 Transported Waste: Not reported
Date Trans10 Transported Waste: Not reported
Date TSDf Received Waste: 07/09/2007
TSDf EPA Facility Name: Not reported
QTY Units: Not reported
Transporter SEQ ID: Not reported
Transporter-1 Date: Not reported
Waste SEQ ID: Not reported
Waste Type Code 2: Not reported
Waste Type Code 3: Not reported
Waste Type Code 4: Not reported
Waste Type Code 5: Not reported
Waste Type Code 6: Not reported
Date Accepted: Not reported
Manifest Discrepancy Type: Not reported
Data Entry Number: Not reported
Was Load Rejected: LONG ISLAND CITY, NY 11101-3045
Reason Load Was Rejected: Not reported

Waste:

Manifest Year: Not reported
Waste Code: D008
Hand Code: H11
Quantity: 47360 P

Manifest Number: 003121652JJK
EPA ID: NYR000147744
Date Shipped: 07/11/2007
TSDf EPA ID: NJD991291105
Transporter EPA ID: NJ0000363820
Transporter 2 EPA ID: Not reported
Transporter 3 EPA ID: Not reported
Transporter 4 EPA ID: Not reported
Transporter 5 EPA ID: Not reported
Transporter 6 EPA ID: Not reported
Transporter 7 EPA ID: Not reported
Transporter 8 EPA ID: Not reported
Transporter 9 EPA ID: Not reported
Transporter 10 EPA ID: Not reported
Date Trans1 Transported Waste: 07/11/2007
Date Trans2 Transported Waste: Not reported
Date Trans3 Transported Waste: Not reported
Date Trans4 Transported Waste: Not reported
Date Trans5 Transported Waste: Not reported
Date Trans6 Transported Waste: Not reported
Date Trans7 Transported Waste: Not reported
Date Trans8 Transported Waste: Not reported
Date Trans9 Transported Waste: Not reported

Map ID
Direction
Distance
Elevation

MAP FINDINGS

Site

Database(s)

EDR ID Number
EPA ID Number

SUNSET PARK HIGH SCHOOL (Continued)

1010329144

Date Trans10 Transported Waste: Not reported
Date TSDf Received Waste: 07/11/2007
TSDf EPA Facility Name: Not reported
QTY Units: Not reported
Transporter SEQ ID: Not reported
Transporter-1 Date: Not reported
Waste SEQ ID: Not reported
Waste Type Code 2: Not reported
Waste Type Code 3: Not reported
Waste Type Code 4: Not reported
Waste Type Code 5: Not reported
Waste Type Code 6: Not reported
Date Accepted: Not reported
Manifest Discrepancy Type: Not reported
Data Entry Number: Not reported
Was Load Rejected: LONG ISLAND CITY, NY 11101-3045
Reason Load Was Rejected: Not reported

Waste:

Manifest Year: Not reported
Waste Code: D008
Hand Code: H14
Quantity: 56360 P

Manifest Number: 001875467JJK
EPA ID: NYR000147744
Date Shipped: 07/10/2007
TSDf EPA ID: NJD991291105
Transporter EPA ID: NJR000029967
Transporter 2 EPA ID: Not reported
Transporter 3 EPA ID: Not reported
Transporter 4 EPA ID: Not reported
Transporter 5 EPA ID: Not reported
Transporter 6 EPA ID: Not reported
Transporter 7 EPA ID: Not reported
Transporter 8 EPA ID: Not reported
Transporter 9 EPA ID: Not reported
Transporter 10 EPA ID: Not reported
Date Trans1 Transported Waste: 07/10/2007
Date Trans2 Transported Waste: Not reported
Date Trans3 Transported Waste: Not reported
Date Trans4 Transported Waste: Not reported
Date Trans5 Transported Waste: Not reported
Date Trans6 Transported Waste: Not reported
Date Trans7 Transported Waste: Not reported
Date Trans8 Transported Waste: Not reported
Date Trans9 Transported Waste: Not reported
Date Trans10 Transported Waste: Not reported
Date TSDf Received Waste: 07/10/2007
TSDf EPA Facility Name: Not reported
QTY Units: Not reported
Transporter SEQ ID: Not reported
Transporter-1 Date: Not reported
Waste SEQ ID: Not reported
Waste Type Code 2: Not reported
Waste Type Code 3: Not reported
Waste Type Code 4: Not reported

Map ID
Direction
Distance
Elevation

MAP FINDINGS

Site

Database(s)

EDR ID Number
EPA ID Number

SUNSET PARK HIGH SCHOOL (Continued)

1010329144

Waste Type Code 5: Not reported
Waste Type Code 6: Not reported
Date Accepted: Not reported
Manifest Discrepancy Type: Not reported
Data Entry Number: Not reported
Was Load Rejected: LONG ISLAND CITY, NY 11101-3045
Reason Load Was Rejected: Not reported

Waste:
Manifest Year: Not reported
Waste Code: D008
Hand Code: H14
Quantity: 48440 P

Manifest Number: 001875486JJK
EPA ID: NYR000147744
Date Shipped: 07/07/2007
TSDf EPA ID: NJD991291105
Transporter EPA ID: NJR000029967
Transporter 2 EPA ID: Not reported
Transporter 3 EPA ID: Not reported
Transporter 4 EPA ID: Not reported
Transporter 5 EPA ID: Not reported
Transporter 6 EPA ID: Not reported
Transporter 7 EPA ID: Not reported
Transporter 8 EPA ID: Not reported
Transporter 9 EPA ID: Not reported
Transporter 10 EPA ID: Not reported
Date Trans1 Transported Waste: 07/07/2007
Date Trans2 Transported Waste: Not reported
Date Trans3 Transported Waste: Not reported
Date Trans4 Transported Waste: Not reported
Date Trans5 Transported Waste: Not reported
Date Trans6 Transported Waste: Not reported
Date Trans7 Transported Waste: Not reported
Date Trans8 Transported Waste: Not reported
Date Trans9 Transported Waste: Not reported
Date Trans10 Transported Waste: Not reported
Date TSDf Received Waste: 07/09/2007
TSDf EPA Facility Name: Not reported
QTY Units: Not reported
Transporter SEQ ID: Not reported
Transporter-1 Date: Not reported
Waste SEQ ID: Not reported
Waste Type Code 2: Not reported
Waste Type Code 3: Not reported
Waste Type Code 4: Not reported
Waste Type Code 5: Not reported
Waste Type Code 6: Not reported
Date Accepted: Not reported
Manifest Discrepancy Type: Not reported
Data Entry Number: Not reported
Was Load Rejected: LONG ISLAND CITY, NY 11101-3045
Reason Load Was Rejected: Not reported

Waste:
Manifest Year: Not reported

Map ID
Direction
Distance
Elevation

MAP FINDINGS

Site

Database(s)

EDR ID Number
EPA ID Number

SUNSET PARK HIGH SCHOOL (Continued)

1010329144

Waste Code: D008
Hand Code: H11
Quantity: 46940 P

Manifest Number: 001875460JJK
EPA ID: NYR000147744
Date Shipped: 07/09/2007
TSDf EPA ID: NJD991291105
Transporter EPA ID: NJR000029967
Transporter 2 EPA ID: Not reported
Transporter 3 EPA ID: Not reported
Transporter 4 EPA ID: Not reported
Transporter 5 EPA ID: Not reported
Transporter 6 EPA ID: Not reported
Transporter 7 EPA ID: Not reported
Transporter 8 EPA ID: Not reported
Transporter 9 EPA ID: Not reported
Transporter 10 EPA ID: Not reported
Date Trans1 Transported Waste: 07/09/2007
Date Trans2 Transported Waste: Not reported
Date Trans3 Transported Waste: Not reported
Date Trans4 Transported Waste: Not reported
Date Trans5 Transported Waste: Not reported
Date Trans6 Transported Waste: Not reported
Date Trans7 Transported Waste: Not reported
Date Trans8 Transported Waste: Not reported
Date Trans9 Transported Waste: Not reported
Date Trans10 Transported Waste: Not reported
Date TSDf Received Waste: 07/09/2007
TSDf EPA Facility Name: Not reported
QTY Units: Not reported
Transporter SEQ ID: Not reported
Transporter-1 Date: Not reported
Waste SEQ ID: Not reported
Waste Type Code 2: Not reported
Waste Type Code 3: Not reported
Waste Type Code 4: Not reported
Waste Type Code 5: Not reported
Waste Type Code 6: Not reported
Date Accepted: Not reported
Manifest Discrepancy Type: Not reported
Data Entry Number: Not reported
Was Load Rejected: LONG ISLAND CITY, NY 11101-3045
Reason Load Was Rejected: Not reported

Waste:
Manifest Year: Not reported
Waste Code: D008
Hand Code: H11
Quantity: 51740 P

Manifest Number: 001875473JJK
EPA ID: NYR000147744
Date Shipped: 07/10/2007
TSDf EPA ID: NJD991291105
Transporter EPA ID: NJR000029967

Map ID
Direction
Distance
Elevation

MAP FINDINGS

Site

Database(s)

EDR ID Number
EPA ID Number

SUNSET PARK HIGH SCHOOL (Continued)

1010329144

Transporter 2 EPA ID: Not reported
Transporter 3 EPA ID: Not reported
Transporter 4 EPA ID: Not reported
Transporter 5 EPA ID: Not reported
Transporter 6 EPA ID: Not reported
Transporter 7 EPA ID: Not reported
Transporter 8 EPA ID: Not reported
Transporter 9 EPA ID: Not reported
Transporter 10 EPA ID: Not reported
Date Trans1 Transported Waste: 07/10/2007
Date Trans2 Transported Waste: Not reported
Date Trans3 Transported Waste: Not reported
Date Trans4 Transported Waste: Not reported
Date Trans5 Transported Waste: Not reported
Date Trans6 Transported Waste: Not reported
Date Trans7 Transported Waste: Not reported
Date Trans8 Transported Waste: Not reported
Date Trans9 Transported Waste: Not reported
Date Trans10 Transported Waste: Not reported
Date TSDf Received Waste: 07/10/2007
TSDf EPA Facility Name: Not reported
QTY Units: Not reported
Transporter SEQ ID: Not reported
Transporter-1 Date: Not reported
Waste SEQ ID: Not reported
Waste Type Code 2: Not reported
Waste Type Code 3: Not reported
Waste Type Code 4: Not reported
Waste Type Code 5: Not reported
Waste Type Code 6: Not reported
Date Accepted: Not reported
Manifest Discrepancy Type: Not reported
Data Entry Number: Not reported
Was Load Rejected: LONG ISLAND CITY, NY 11101-3045
Reason Load Was Rejected: Not reported

Waste:

Manifest Year: Not reported
Waste Code: D008
Hand Code: H14
Quantity: 51860 P

Manifest Number: 003121605JJK
EPA ID: NYR000147744
Date Shipped: 07/11/2007
TSDf EPA ID: NJD991291105
Transporter EPA ID: NJR000029967
Transporter 2 EPA ID: Not reported
Transporter 3 EPA ID: Not reported
Transporter 4 EPA ID: Not reported
Transporter 5 EPA ID: Not reported
Transporter 6 EPA ID: Not reported
Transporter 7 EPA ID: Not reported
Transporter 8 EPA ID: Not reported
Transporter 9 EPA ID: Not reported
Transporter 10 EPA ID: Not reported
Date Trans1 Transported Waste: 07/11/2007

Map ID
Direction
Distance
Elevation

MAP FINDINGS

Site

Database(s)

EDR ID Number
EPA ID Number

SUNSET PARK HIGH SCHOOL (Continued)

1010329144

Date Trans2 Transported Waste: Not reported
Date Trans3 Transported Waste: Not reported
Date Trans4 Transported Waste: Not reported
Date Trans5 Transported Waste: Not reported
Date Trans6 Transported Waste: Not reported
Date Trans7 Transported Waste: Not reported
Date Trans8 Transported Waste: Not reported
Date Trans9 Transported Waste: Not reported
Date Trans10 Transported Waste: Not reported
Date TSDf Received Waste: 07/11/2007
TSDf EPA Facility Name: Not reported
QTY Units: Not reported
Transporter SEQ ID: Not reported
Transporter-1 Date: Not reported
Waste SEQ ID: Not reported
Waste Type Code 2: Not reported
Waste Type Code 3: Not reported
Waste Type Code 4: Not reported
Waste Type Code 5: Not reported
Waste Type Code 6: Not reported
Date Accepted: Not reported
Manifest Discrepancy Type: Not reported
Data Entry Number: Not reported
Was Load Rejected: LONG ISLAND CITY, NY 11101-3045
Reason Load Was Rejected: Not reported

Waste:

Manifest Year: Not reported
Waste Code: D008
Hand Code: H14
Quantity: 54260 P

Manifest Number: 001875463JJK
EPA ID: NYR000147744
Date Shipped: 07/08/2007
TSDf EPA ID: NJD991291105
Transporter EPA ID: NJR000029967
Transporter 2 EPA ID: Not reported
Transporter 3 EPA ID: Not reported
Transporter 4 EPA ID: Not reported
Transporter 5 EPA ID: Not reported
Transporter 6 EPA ID: Not reported
Transporter 7 EPA ID: Not reported
Transporter 8 EPA ID: Not reported
Transporter 9 EPA ID: Not reported
Transporter 10 EPA ID: Not reported
Date Trans1 Transported Waste: 07/09/2007
Date Trans2 Transported Waste: Not reported
Date Trans3 Transported Waste: Not reported
Date Trans4 Transported Waste: Not reported
Date Trans5 Transported Waste: Not reported
Date Trans6 Transported Waste: Not reported
Date Trans7 Transported Waste: Not reported
Date Trans8 Transported Waste: Not reported
Date Trans9 Transported Waste: Not reported
Date Trans10 Transported Waste: Not reported
Date TSDf Received Waste: 07/09/2007

Map ID
Direction
Distance
Elevation

MAP FINDINGS

Site

Database(s)

EDR ID Number
EPA ID Number

SUNSET PARK HIGH SCHOOL (Continued)

1010329144

TSDF EPA Facility Name: Not reported
QTY Units: Not reported
Transporter SEQ ID: Not reported
Transporter-1 Date: Not reported
Waste SEQ ID: Not reported
Waste Type Code 2: Not reported
Waste Type Code 3: Not reported
Waste Type Code 4: Not reported
Waste Type Code 5: Not reported
Waste Type Code 6: Not reported
Date Accepted: Not reported
Manifest Discrepancy Type: Not reported
Data Entry Number: Not reported
Was Load Rejected: LONG ISLAND CITY, NY 11101-3045
Reason Load Was Rejected: Not reported

Waste:

Manifest Year: Not reported
Waste Code: D008
Hand Code: H14
Quantity: 51920 P

Manifest Number: 003121657JJK
EPA ID: NYR000147744
Date Shipped: 07/12/2007
TSDF EPA ID: NJD991291105
Transporter EPA ID: NJ0000363820
Transporter 2 EPA ID: Not reported
Transporter 3 EPA ID: Not reported
Transporter 4 EPA ID: Not reported
Transporter 5 EPA ID: Not reported
Transporter 6 EPA ID: Not reported
Transporter 7 EPA ID: Not reported
Transporter 8 EPA ID: Not reported
Transporter 9 EPA ID: Not reported
Transporter 10 EPA ID: Not reported
Date Trans1 Transported Waste: 07/12/2007
Date Trans2 Transported Waste: Not reported
Date Trans3 Transported Waste: Not reported
Date Trans4 Transported Waste: Not reported
Date Trans5 Transported Waste: Not reported
Date Trans6 Transported Waste: Not reported
Date Trans7 Transported Waste: Not reported
Date Trans8 Transported Waste: Not reported
Date Trans9 Transported Waste: Not reported
Date Trans10 Transported Waste: Not reported
Date TSDF Received Waste: 07/12/2007
TSDF EPA Facility Name: Not reported
QTY Units: Not reported
Transporter SEQ ID: Not reported
Transporter-1 Date: Not reported
Waste SEQ ID: Not reported
Waste Type Code 2: Not reported
Waste Type Code 3: Not reported
Waste Type Code 4: Not reported
Waste Type Code 5: Not reported
Waste Type Code 6: Not reported

Map ID
Direction
Distance
Elevation

MAP FINDINGS

Site

Database(s)

EDR ID Number
EPA ID Number

SUNSET PARK HIGH SCHOOL (Continued)

1010329144

Date Accepted: Not reported
Manifest Discrepancy Type: Not reported
Data Entry Number: Not reported
Was Load Rejected: LONG ISLAND CITY, NY 11101-3045
Reason Load Was Rejected: Not reported

Waste:
Manifest Year: Not reported
Waste Code: D008
Hand Code: H14
Quantity: 54800 P

Manifest Number: 003121670JJK
EPA ID: NYR000147744
Date Shipped: 07/13/2007
TSDf EPA ID: NJD991291105
Transporter EPA ID: NJ0000363820
Transporter 2 EPA ID: Not reported
Transporter 3 EPA ID: Not reported
Transporter 4 EPA ID: Not reported
Transporter 5 EPA ID: Not reported
Transporter 6 EPA ID: Not reported
Transporter 7 EPA ID: Not reported
Transporter 8 EPA ID: Not reported
Transporter 9 EPA ID: Not reported
Transporter 10 EPA ID: Not reported
Date Trans1 Transported Waste: 07/13/2007
Date Trans2 Transported Waste: Not reported
Date Trans3 Transported Waste: Not reported
Date Trans4 Transported Waste: Not reported
Date Trans5 Transported Waste: Not reported
Date Trans6 Transported Waste: Not reported
Date Trans7 Transported Waste: Not reported
Date Trans8 Transported Waste: Not reported
Date Trans9 Transported Waste: Not reported
Date Trans10 Transported Waste: Not reported
Date TSDf Received Waste: 07/13/2007
TSDf EPA Facility Name: Not reported
QTY Units: Not reported
Transporter SEQ ID: Not reported
Transporter-1 Date: Not reported
Waste SEQ ID: Not reported
Waste Type Code 2: Not reported
Waste Type Code 3: Not reported
Waste Type Code 4: Not reported
Waste Type Code 5: Not reported
Waste Type Code 6: Not reported
Date Accepted: Not reported
Manifest Discrepancy Type: Not reported
Data Entry Number: Not reported
Was Load Rejected: LONG ISLAND CITY, NY 11101-3045
Reason Load Was Rejected: Not reported

Waste:
Manifest Year: Not reported
Waste Code: D008
Hand Code: H14

Map ID
Direction
Distance
Elevation

MAP FINDINGS

Site

Database(s)

EDR ID Number
EPA ID Number

SUNSET PARK HIGH SCHOOL (Continued)

1010329144

Quantity: 51120 P

AG254
SW
1/8-1/4
0.227 mi.
1199 ft.

1ST AVE RAILROAD
4302 1ST AVENUE
BROOKLYN, NY 11232
Site 4 of 7 in cluster AG

NY AST U000401771
N/A

Relative:
Higher
Actual:
9 ft.

AST:
Name: 1ST AVE RAILROAD
Address: 4302 1ST AVENUE
City,State,Zip: BROOKLYN, NY 11232
Region: STATE
DEC Region: 2
Site Status: Unregulated/Closed
Facility Id: 2-306002
Program Type: PBS
UTM X: 583259.03922
UTM Y: 4500855.34373
Expiration Date: N/A
Site Type: Other

Affiliation Records:
Site Id: 14006
Affiliation Type: Facility Operator
Company Name: 1ST AVE RAILROAD
Contact Type: Not reported
Contact Name: N/A
Address1: Not reported
Address2: Not reported
City: Not reported
State: NN
Zip Code: Not reported
Country Code: 001
Phone: N/A
EMail: Not reported
Fax Number: Not reported
Modified By: NRLOMBAR
Date Last Modified: 2013-10-18

Site Id: 14006
Affiliation Type: Emergency Contact
Company Name: CITY OF NEW YORK % NYCEDC
Contact Type: Not reported
Contact Name: TRACEY BELL
Address1: Not reported
Address2: Not reported
City: Not reported
State: NN
Zip Code: Not reported
Country Code: 999
Phone: (212) 312-3752
EMail: Not reported
Fax Number: Not reported
Modified By: NRLOMBAR
Date Last Modified: 2013-10-18

Map ID
Direction
Distance
Elevation

MAP FINDINGS

Site

Database(s)

EDR ID Number
EPA ID Number

1ST AVE RAILROAD (Continued)

U000401771

Site Id: 14006
Affiliation Type: Facility Owner
Company Name: CITY OF NEW YORK % NYCEDC
Contact Type: Not reported
Contact Name: Not reported
Address1: 100 WILLIAM STREET
Address2: Not reported
City: NEW YORK
State: NY
Zip Code: 10038
Country Code: 001
Phone: (212) 312-3752
EMail: Not reported
Fax Number: Not reported
Modified By: NRLOMBAR
Date Last Modified: 2013-10-18

Site Id: 14006
Affiliation Type: Mail Contact
Company Name: NYC ECONOMIC DEVELOPMENT CORP
Contact Type: Not reported
Contact Name: RORY MELVIN
Address1: 110 WILLIAM STREET
Address2: Not reported
City: NEW YORK
State: NY
Zip Code: 10038
Country Code: 001
Phone: (212) 312-3816
EMail: RMELVIN@NYCEDC.COM
Fax Number: Not reported
Modified By: NRLOMBAR
Date Last Modified: 2013-10-18

Tank Info:

Tank Number: 003
Tank Id: 56518
Material Code: 0008
Common Name of Substance: Diesel

Equipment Records:

F05 - Pipe External Protection - Jacketed
C01 - Pipe Location - Aboveground
L01 - Piping Leak Detection - Interstitial - Electronic Monitoring
J01 - Dispenser - Pressurized Dispenser
E04 - Piping Secondary Containment - Double walled UG
I02 - Overfill - High Level Alarm
K00 - Spill Prevention - None
D01 - Pipe Type - Steel/Carbon Steel/Iron
G09 - Tank Secondary Containment - Modified Double-Walled (Aboveground)
H01 - Tank Leak Detection - Interstitial - Electronic Monitoring
A00 - Tank Internal Protection - None
B01 - Tank External Protection - Painted/Asphalt Coating
H05 - Tank Leak Detection - In-Tank System (ATG)

Map ID
Direction
Distance
Elevation

MAP FINDINGS

Site

Database(s)

EDR ID Number
EPA ID Number

1ST AVE RAILROAD (Continued)

U000401771

Tank Location: Aboveground - on saddles, legs, racks, etc.... Tank bottom is elevated above grade or tank pad, allowing visual inspection.
Tank Type: Steel/Carbon Steel/Iron
Tank Status: Closed - Removed
Pipe Model: B
Install Date: 03/01/1999
Capacity Gallons: 4000
Tightness Test Method: NN
Date Test: Not reported
Next Test Date: Not reported
Date Tank Closed: 09/12/2012
Register: True
Modified By: NRLOMBAR
Last Modified: 04/14/2017
Material Name: diesel

AG255
SW
1/8-1/4
0.227 mi.
1199 ft.

1ST AVE RAILROAD
4302 1ST AVENUE
BROOKLYN, NY 11232
Site 5 of 7 in cluster AG

NY UST **U004078111**
N/A

Relative:
Higher
Actual:
9 ft.

UST:
Name: 1ST AVE RAILROAD
Address: 4302 1ST AVENUE
City,State,Zip: BROOKLYN, NY 11232
Id/Status: 2-306002 / Unregulated/Closed
Program Type: PBS
Region: STATE
DEC Region: 2
Expiration Date: N/A
UTM X: 583259.03922
UTM Y: 4500855.34373
Site Type: Other

Affiliation Records:
Site Id: 14006
Affiliation Type: Facility Operator
Company Name: 1ST AVE RAILROAD
Contact Type: Not reported
Contact Name: N/A
Address1: Not reported
Address2: Not reported
City: Not reported
State: NN
Zip Code: Not reported
Country Code: 001
Phone: N/A
EMail: Not reported
Fax Number: Not reported
Modified By: NRLOMBAR
Date Last Modified: 2013-10-18

Site Id: 14006
Affiliation Type: Emergency Contact
Company Name: CITY OF NEW YORK % NYCEDC
Contact Type: Not reported
Contact Name: TRACEY BELL

Map ID
Direction
Distance
Elevation

MAP FINDINGS

Site

Database(s)

EDR ID Number
EPA ID Number

1ST AVE RAILROAD (Continued)

U004078111

Address1: Not reported
Address2: Not reported
City: Not reported
State: NN
Zip Code: Not reported
Country Code: 999
Phone: (212) 312-3752
EMail: Not reported
Fax Number: Not reported
Modified By: NRLOMBAR
Date Last Modified: 2013-10-18

Site Id: 14006
Affiliation Type: Facility Owner
Company Name: CITY OF NEW YORK % NYCEDC
Contact Type: Not reported
Contact Name: Not reported
Address1: 100 WILLIAM STREET
Address2: Not reported
City: NEW YORK
State: NY
Zip Code: 10038
Country Code: 001
Phone: (212) 312-3752
EMail: Not reported
Fax Number: Not reported
Modified By: NRLOMBAR
Date Last Modified: 2013-10-18

Site Id: 14006
Affiliation Type: Mail Contact
Company Name: NYC ECONOMIC DEVELOPMENT CORP
Contact Type: Not reported
Contact Name: RORY MELVIN
Address1: 110 WILLIAM STREET
Address2: Not reported
City: NEW YORK
State: NY
Zip Code: 10038
Country Code: 001
Phone: (212) 312-3816
EMail: RMELVIN@NYCEDC.COM
Fax Number: Not reported
Modified By: NRLOMBAR
Date Last Modified: 2013-10-18

Tank Info:

Tank Number: 001H
Tank ID: 16395
Tank Status: Closed - In Place
Material Name: Closed - In Place
Capacity Gallons: 7500
Install Date: Not reported
Date Tank Closed: 04/01/1998
Registered: True
Tank Location: Underground

Map ID
Direction
Distance
Elevation

MAP FINDINGS

Site

Database(s)

EDR ID Number
EPA ID Number

1ST AVE RAILROAD (Continued)

U004078111

Tank Type: Steel/carbon steel
Material Code: 0008
Common Name of Substance: Diesel

Tightness Test Method: NN
Date Test: Not reported
Next Test Date: Not reported
Pipe Model: Not reported
Modified By: TRANSLAT
Last Modified: 04/14/2017

Equipment Records:

J02 - Dispenser - Suction Dispenser
C02 - Pipe Location - Underground/On-ground
G00 - Tank Secondary Containment - None
B00 - Tank External Protection - None
F00 - Pipe External Protection - None
H00 - Tank Leak Detection - None
I00 - Overfill - None
A00 - Tank Internal Protection - None
D01 - Pipe Type - Steel/Carbon Steel/Iron

Tank Number: 002H
Tank ID: 52851
Tank Status: Closed - In Place
Material Name: Closed - In Place
Capacity Gallons: 7500
Install Date: Not reported
Date Tank Closed: 04/01/1998
Registered: True
Tank Location: Underground
Tank Type: Steel/carbon steel
Material Code: 0008
Common Name of Substance: Diesel

Tightness Test Method: NN
Date Test: Not reported
Next Test Date: Not reported
Pipe Model: Not reported
Modified By: TRANSLAT
Last Modified: 04/14/2017

Equipment Records:

H00 - Tank Leak Detection - None
I00 - Overfill - None
A00 - Tank Internal Protection - None
D01 - Pipe Type - Steel/Carbon Steel/Iron
C02 - Pipe Location - Underground/On-ground
G00 - Tank Secondary Containment - None
B00 - Tank External Protection - None
F00 - Pipe External Protection - None
J02 - Dispenser - Suction Dispenser

Tank Number: 003A
Tank ID: 52852
Tank Status: Closed - Removed

Map ID
Direction
Distance
Elevation

MAP FINDINGS

Site

Database(s)

EDR ID Number
EPA ID Number

1ST AVE RAILROAD (Continued)

U004078111

Material Name: Closed - Removed
Capacity Gallons: 550
Install Date: Not reported
Date Tank Closed: 04/01/1997
Registered: True
Tank Location: Underground
Tank Type: Steel/carbon steel
Material Code: 0008
Common Name of Substance: Diesel

Tightness Test Method: NN
Date Test: Not reported
Next Test Date: Not reported
Pipe Model: Not reported
Modified By: TRANSLAT
Last Modified: 04/14/2017

Equipment Records:

H00 - Tank Leak Detection - None
I00 - Overfill - None
F00 - Pipe External Protection - None
B00 - Tank External Protection - None
G00 - Tank Secondary Containment - None
J02 - Dispenser - Suction Dispenser
C02 - Pipe Location - Underground/On-ground
D01 - Pipe Type - Steel/Carbon Steel/Iron
A00 - Tank Internal Protection - None

Tank Number: 004A
Tank ID: 52853
Tank Status: Closed - Removed
Material Name: Closed - Removed
Capacity Gallons: 550
Install Date: Not reported
Date Tank Closed: 04/01/1997
Registered: True
Tank Location: Underground
Tank Type: Steel/carbon steel
Material Code: 0008
Common Name of Substance: Diesel

Tightness Test Method: NN
Date Test: Not reported
Next Test Date: Not reported
Pipe Model: Not reported
Modified By: TRANSLAT
Last Modified: 04/14/2017

Equipment Records:

B00 - Tank External Protection - None
F00 - Pipe External Protection - None
C02 - Pipe Location - Underground/On-ground
G00 - Tank Secondary Containment - None
J02 - Dispenser - Suction Dispenser
H00 - Tank Leak Detection - None
I00 - Overfill - None
A00 - Tank Internal Protection - None

Map ID
Direction
Distance
Elevation

MAP FINDINGS

Site

Database(s)

EDR ID Number
EPA ID Number

1ST AVE RAILROAD (Continued)

U004078111

D01 - Pipe Type - Steel/Carbon Steel/Iron

Tank Number: 005A
Tank ID: 52854
Tank Status: Closed - Removed
Material Name: Closed - Removed
Capacity Gallons: 550
Install Date: Not reported
Date Tank Closed: 04/01/1997
Registered: True
Tank Location: Underground
Tank Type: Steel/carbon steel
Material Code: 0008
Common Name of Substance: Diesel

Tightness Test Method: NN
Date Test: Not reported
Next Test Date: Not reported
Pipe Model: Not reported
Modified By: TRANSLAT
Last Modified: 04/14/2017

Equipment Records:

C02 - Pipe Location - Underground/On-ground
H00 - Tank Leak Detection - None
I00 - Overfill - None
G00 - Tank Secondary Containment - None
J02 - Dispenser - Suction Dispenser
A00 - Tank Internal Protection - None
D01 - Pipe Type - Steel/Carbon Steel/Iron
B00 - Tank External Protection - None
F00 - Pipe External Protection - None

Tank Number: 006B
Tank ID: 52855
Tank Status: Closed - Removed
Material Name: Closed - Removed
Capacity Gallons: 550
Install Date: Not reported
Date Tank Closed: 04/01/1997
Registered: True
Tank Location: Underground
Tank Type: Steel/carbon steel
Material Code: 0008
Common Name of Substance: Diesel

Tightness Test Method: NN
Date Test: Not reported
Next Test Date: Not reported
Pipe Model: Not reported
Modified By: TRANSLAT
Last Modified: 04/14/2017

Equipment Records:

C02 - Pipe Location - Underground/On-ground
G00 - Tank Secondary Containment - None

Map ID
Direction
Distance
Elevation

MAP FINDINGS

Site

Database(s)

EDR ID Number
EPA ID Number

1ST AVE RAILROAD (Continued)

U004078111

J02 - Dispenser - Suction Dispenser
B00 - Tank External Protection - None
F00 - Pipe External Protection - None
H00 - Tank Leak Detection - None
I00 - Overfill - None
A00 - Tank Internal Protection - None
D01 - Pipe Type - Steel/Carbon Steel/Iron

Tank Number: 007B
Tank ID: 52856
Tank Status: Closed - Removed
Material Name: Closed - Removed
Capacity Gallons: 550
Install Date: Not reported
Date Tank Closed: 04/01/1997
Registered: True
Tank Location: Underground
Tank Type: Steel/carbon steel
Material Code: 0008
Common Name of Substance: Diesel

Tightness Test Method: NN
Date Test: Not reported
Next Test Date: Not reported
Pipe Model: Not reported
Modified By: TRANSLAT
Last Modified: 04/14/2017

Equipment Records:

A00 - Tank Internal Protection - None
D01 - Pipe Type - Steel/Carbon Steel/Iron
B00 - Tank External Protection - None
F00 - Pipe External Protection - None
C02 - Pipe Location - Underground/On-ground
G00 - Tank Secondary Containment - None
J02 - Dispenser - Suction Dispenser
H00 - Tank Leak Detection - None
I00 - Overfill - None

Tank Number: 008C
Tank ID: 52857
Tank Status: Closed - Removed
Material Name: Closed - Removed
Capacity Gallons: 550
Install Date: Not reported
Date Tank Closed: 04/01/1997
Registered: True
Tank Location: Underground
Tank Type: Steel/carbon steel
Material Code: 0008
Common Name of Substance: Diesel

Tightness Test Method: NN
Date Test: Not reported
Next Test Date: Not reported
Pipe Model: Not reported

Map ID
Direction
Distance
Elevation

MAP FINDINGS

Site

Database(s)

EDR ID Number
EPA ID Number

1ST AVE RAILROAD (Continued)

U004078111

Modified By: TRANSLAT
Last Modified: 04/14/2017

Equipment Records:

C02 - Pipe Location - Underground/On-ground
G00 - Tank Secondary Containment - None
J02 - Dispenser - Suction Dispenser
B00 - Tank External Protection - None
F00 - Pipe External Protection - None
A00 - Tank Internal Protection - None
D01 - Pipe Type - Steel/Carbon Steel/Iron
H00 - Tank Leak Detection - None
I00 - Overfill - None

Tank Number: 009C
Tank ID: 52858
Tank Status: Closed - Removed
Material Name: Closed - Removed
Capacity Gallons: 550
Install Date: Not reported
Date Tank Closed: 04/01/1997
Registered: True
Tank Location: Underground
Tank Type: Steel/carbon steel
Material Code: 0008
Common Name of Substance: Diesel

Tightness Test Method: NN
Date Test: Not reported
Next Test Date: Not reported
Pipe Model: Not reported
Modified By: TRANSLAT
Last Modified: 04/14/2017

Equipment Records:

B00 - Tank External Protection - None
F00 - Pipe External Protection - None
C02 - Pipe Location - Underground/On-ground
G00 - Tank Secondary Containment - None
J02 - Dispenser - Suction Dispenser
H00 - Tank Leak Detection - None
I00 - Overfill - None
A00 - Tank Internal Protection - None
D01 - Pipe Type - Steel/Carbon Steel/Iron

Tank Number: 010D
Tank ID: 52859
Tank Status: Closed - Removed
Material Name: Closed - Removed
Capacity Gallons: 550
Install Date: Not reported
Date Tank Closed: 04/01/1997
Registered: True
Tank Location: Underground
Tank Type: Steel/carbon steel
Material Code: 0008

Map ID
Direction
Distance
Elevation

MAP FINDINGS

Site

Database(s)

EDR ID Number
EPA ID Number

1ST AVE RAILROAD (Continued)

U004078111

Common Name of Substance: Diesel

Tightness Test Method: NN
Date Test: Not reported
Next Test Date: Not reported
Pipe Model: Not reported
Modified By: TRANSLAT
Last Modified: 04/14/2017

Equipment Records:

A00 - Tank Internal Protection - None
D01 - Pipe Type - Steel/Carbon Steel/Iron
B00 - Tank External Protection - None
F00 - Pipe External Protection - None
C02 - Pipe Location - Underground/On-ground
G00 - Tank Secondary Containment - None
J02 - Dispenser - Suction Dispenser
H00 - Tank Leak Detection - None
I00 - Overfill - None

Tank Number: 011D
Tank ID: 52860
Tank Status: Closed - Removed
Material Name: Closed - Removed
Capacity Gallons: 550
Install Date: Not reported
Date Tank Closed: 04/01/1997
Registered: True
Tank Location: Underground
Tank Type: Steel/carbon steel
Material Code: 0008
Common Name of Substance: Diesel

Tightness Test Method: NN
Date Test: Not reported
Next Test Date: Not reported
Pipe Model: Not reported
Modified By: TRANSLAT
Last Modified: 04/14/2017

Equipment Records:

H00 - Tank Leak Detection - None
I00 - Overfill - None
A00 - Tank Internal Protection - None
D01 - Pipe Type - Steel/Carbon Steel/Iron
B00 - Tank External Protection - None
F00 - Pipe External Protection - None
C02 - Pipe Location - Underground/On-ground
G00 - Tank Secondary Containment - None
J02 - Dispenser - Suction Dispenser

Tank Number: 012D
Tank ID: 52861
Tank Status: Closed - Removed
Material Name: Closed - Removed
Capacity Gallons: 550

Map ID
Direction
Distance
Elevation

MAP FINDINGS

Site

Database(s)

EDR ID Number
EPA ID Number

1ST AVE RAILROAD (Continued)

U004078111

Install Date: Not reported
Date Tank Closed: 04/01/1997
Registered: True
Tank Location: Underground
Tank Type: Steel/carbon steel
Material Code: 0008
Common Name of Substance: Diesel

Tightness Test Method: NN
Date Test: Not reported
Next Test Date: Not reported
Pipe Model: Not reported
Modified By: TRANSLAT
Last Modified: 04/14/2017

Equipment Records:

A00 - Tank Internal Protection - None
D01 - Pipe Type - Steel/Carbon Steel/Iron
H00 - Tank Leak Detection - None
I00 - Overfill - None
C02 - Pipe Location - Underground/On-ground
G00 - Tank Secondary Containment - None
J02 - Dispenser - Suction Dispenser
B00 - Tank External Protection - None
F00 - Pipe External Protection - None

Tank Number: 013D
Tank ID: 52862
Tank Status: Closed - Removed
Material Name: Closed - Removed
Capacity Gallons: 550
Install Date: Not reported
Date Tank Closed: 04/01/1997
Registered: True
Tank Location: Underground
Tank Type: Steel/carbon steel
Material Code: 0008
Common Name of Substance: Diesel

Tightness Test Method: NN
Date Test: Not reported
Next Test Date: Not reported
Pipe Model: Not reported
Modified By: TRANSLAT
Last Modified: 04/14/2017

Equipment Records:

A00 - Tank Internal Protection - None
D01 - Pipe Type - Steel/Carbon Steel/Iron
B00 - Tank External Protection - None
F00 - Pipe External Protection - None
C02 - Pipe Location - Underground/On-ground
G00 - Tank Secondary Containment - None
J02 - Dispenser - Suction Dispenser
H00 - Tank Leak Detection - None
I00 - Overfill - None

Map ID
Direction
Distance
Elevation

MAP FINDINGS

Site

Database(s)

EDR ID Number
EPA ID Number

1ST AVE RAILROAD (Continued)

U004078111

Tank Number: 014E
Tank ID: 52869
Tank Status: Closed - Removed
Material Name: Closed - Removed
Capacity Gallons: 2000
Install Date: Not reported
Date Tank Closed: 04/01/1997
Registered: True
Tank Location: Underground
Tank Type: Steel/carbon steel
Material Code: 0008
Common Name of Substance: Diesel

Tightness Test Method: NN
Date Test: Not reported
Next Test Date: Not reported
Pipe Model: Not reported
Modified By: TRANSLAT
Last Modified: 04/14/2017

Equipment Records:

J02 - Dispenser - Suction Dispenser
C02 - Pipe Location - Underground/On-ground
G00 - Tank Secondary Containment - None
B00 - Tank External Protection - None
F00 - Pipe External Protection - None
I00 - Overfill - None
H00 - Tank Leak Detection - None
D01 - Pipe Type - Steel/Carbon Steel/Iron
A00 - Tank Internal Protection - None

Tank Number: 015F
Tank ID: 52863
Tank Status: Closed - Removed
Material Name: Closed - Removed
Capacity Gallons: 550
Install Date: Not reported
Date Tank Closed: 05/01/1997
Registered: True
Tank Location: Underground
Tank Type: Steel/carbon steel
Material Code: 0008
Common Name of Substance: Diesel

Tightness Test Method: NN
Date Test: Not reported
Next Test Date: Not reported
Pipe Model: Not reported
Modified By: TRANSLAT
Last Modified: 04/14/2017

Equipment Records:

H00 - Tank Leak Detection - None
I00 - Overfill - None
A00 - Tank Internal Protection - None
D01 - Pipe Type - Steel/Carbon Steel/Iron
C02 - Pipe Location - Underground/On-ground

Map ID
Direction
Distance
Elevation

MAP FINDINGS

Site

Database(s)

EDR ID Number
EPA ID Number

1ST AVE RAILROAD (Continued)

U004078111

G00 - Tank Secondary Containment - None
J02 - Dispenser - Suction Dispenser
B00 - Tank External Protection - None
F00 - Pipe External Protection - None

Tank Number: 016F
Tank ID: 52864
Tank Status: Closed - Removed
Material Name: Closed - Removed
Capacity Gallons: 550
Install Date: Not reported
Date Tank Closed: 05/01/1997
Registered: True
Tank Location: Underground
Tank Type: Steel/carbon steel
Material Code: 0008
Common Name of Substance: Diesel

Tightness Test Method: NN
Date Test: Not reported
Next Test Date: Not reported
Pipe Model: Not reported
Modified By: TRANSLAT
Last Modified: 04/14/2017

Equipment Records:

H00 - Tank Leak Detection - None
I00 - Overfill - None
C02 - Pipe Location - Underground/On-ground
G00 - Tank Secondary Containment - None
J02 - Dispenser - Suction Dispenser
B00 - Tank External Protection - None
F00 - Pipe External Protection - None
A00 - Tank Internal Protection - None
D01 - Pipe Type - Steel/Carbon Steel/Iron

Tank Number: 017F
Tank ID: 52865
Tank Status: Closed - Removed
Material Name: Closed - Removed
Capacity Gallons: 550
Install Date: Not reported
Date Tank Closed: 05/01/1997
Registered: True
Tank Location: Underground
Tank Type: Steel/carbon steel
Material Code: 0008
Common Name of Substance: Diesel

Tightness Test Method: NN
Date Test: Not reported
Next Test Date: Not reported
Pipe Model: Not reported
Modified By: TRANSLAT
Last Modified: 04/14/2017

Map ID
Direction
Distance
Elevation

MAP FINDINGS

Site

Database(s)

EDR ID Number
EPA ID Number

1ST AVE RAILROAD (Continued)

U004078111

Equipment Records:

A00 - Tank Internal Protection - None
D01 - Pipe Type - Steel/Carbon Steel/Iron
B00 - Tank External Protection - None
F00 - Pipe External Protection - None
H00 - Tank Leak Detection - None
I00 - Overfill - None
C02 - Pipe Location - Underground/On-ground
G00 - Tank Secondary Containment - None
J02 - Dispenser - Suction Dispenser

Tank Number: 018G
Tank ID: 52866
Tank Status: Closed - Removed
Material Name: Closed - Removed
Capacity Gallons: 550
Install Date: Not reported
Date Tank Closed: 04/01/1997
Registered: True
Tank Location: Underground
Tank Type: Steel/carbon steel
Material Code: 0008
Common Name of Substance: Diesel

Tightness Test Method: NN
Date Test: Not reported
Next Test Date: Not reported
Pipe Model: Not reported
Modified By: TRANSLAT
Last Modified: 04/14/2017

Equipment Records:

C02 - Pipe Location - Underground/On-ground
G00 - Tank Secondary Containment - None
J02 - Dispenser - Suction Dispenser
B00 - Tank External Protection - None
F00 - Pipe External Protection - None
H00 - Tank Leak Detection - None
I00 - Overfill - None
A00 - Tank Internal Protection - None
D01 - Pipe Type - Steel/Carbon Steel/Iron

Tank Number: 019G
Tank ID: 52867
Tank Status: Closed - Removed
Material Name: Closed - Removed
Capacity Gallons: 550
Install Date: Not reported
Date Tank Closed: 04/01/1997
Registered: True
Tank Location: Underground
Tank Type: Steel/carbon steel
Material Code: 0008
Common Name of Substance: Diesel

Map ID
Direction
Distance
Elevation

MAP FINDINGS

Site

Database(s)

EDR ID Number
EPA ID Number

1ST AVE RAILROAD (Continued)

U004078111

Tightness Test Method: NN
Date Test: Not reported
Next Test Date: Not reported
Pipe Model: Not reported
Modified By: TRANSLAT
Last Modified: 04/14/2017

Equipment Records:

B00 - Tank External Protection - None
F00 - Pipe External Protection - None
C02 - Pipe Location - Underground/On-ground
G00 - Tank Secondary Containment - None
J02 - Dispenser - Suction Dispenser
H00 - Tank Leak Detection - None
I00 - Overfill - None
A00 - Tank Internal Protection - None
D01 - Pipe Type - Steel/Carbon Steel/Iron

Tank Number: 020L
Tank ID: 52868
Tank Status: Closed - Removed
Material Name: Closed - Removed
Capacity Gallons: 550
Install Date: Not reported
Date Tank Closed: 04/01/1997
Registered: True
Tank Location: Underground
Tank Type: Steel/carbon steel
Material Code: 0008
Common Name of Substance: Diesel

Tightness Test Method: NN
Date Test: Not reported
Next Test Date: Not reported
Pipe Model: Not reported
Modified By: TRANSLAT
Last Modified: 04/14/2017

Equipment Records:

G00 - Tank Secondary Containment - None
J02 - Dispenser - Suction Dispenser
C02 - Pipe Location - Underground/On-ground
B00 - Tank External Protection - None
F00 - Pipe External Protection - None
H00 - Tank Leak Detection - None
I00 - Overfill - None
A00 - Tank Internal Protection - None
D01 - Pipe Type - Steel/Carbon Steel/Iron

Tank Number: 21
Tank ID: 249973
Tank Status: Closed - Removed
Material Name: Closed - Removed
Capacity Gallons: 550
Install Date: Not reported
Date Tank Closed: 07/11/2013

Map ID
Direction
Distance
Elevation

MAP FINDINGS

Site

Database(s)

EDR ID Number
EPA ID Number

1ST AVE RAILROAD (Continued)

U004078111

Registered: True
Tank Location: Underground
Tank Type: Fiberglass reinforced plastic [FRP]
Tightness Test Method: NN
Date Test: Not reported
Next Test Date: Not reported
Pipe Model: Not reported
Modified By: NRLOMBAR
Last Modified: 04/14/2017

Equipment Records:

- D00 - Pipe Type - No Piping
- L00 - Piping Leak Detection - None
- E00 - Piping Secondary Containment - None
- G03 - Tank Secondary Containment - Vault (w/o access)
- H00 - Tank Leak Detection - None
- I00 - Overfill - None
- B00 - Tank External Protection - None
- C00 - Pipe Location - No Piping
- F00 - Pipe External Protection - None
- J00 - Dispenser - None
- A00 - Tank Internal Protection - None
- K00 - Spill Prevention - None

Tank Number: 22
Tank ID: 249974
Tank Status: Closed - Removed
Material Name: Closed - Removed
Capacity Gallons: 550
Install Date: Not reported
Date Tank Closed: 07/11/2013
Registered: True
Tank Location: Underground
Tank Type: Fiberglass reinforced plastic [FRP]
Tightness Test Method: NN
Date Test: Not reported
Next Test Date: Not reported
Pipe Model: Not reported
Modified By: NRLOMBAR
Last Modified: 04/14/2017

Equipment Records:

- D00 - Pipe Type - No Piping
- L00 - Piping Leak Detection - None
- A00 - Tank Internal Protection - None
- B01 - Tank External Protection - Painted/Asphalt Coating
- K00 - Spill Prevention - None
- C00 - Pipe Location - No Piping
- F00 - Pipe External Protection - None
- E00 - Piping Secondary Containment - None
- G03 - Tank Secondary Containment - Vault (w/o access)
- H00 - Tank Leak Detection - None
- I00 - Overfill - None
- J00 - Dispenser - None

Map ID
 Direction
 Distance
 Elevation

MAP FINDINGS

Site

Database(s)

EDR ID Number
 EPA ID Number

AG256 **NEW YORK CROSS HARBOR RWY CORP** **RCRA NonGen / NLR** **1001028525**
SW **4302 FIRST AVE**
1/8-1/4 **BROOKLYN, NY 11232**
0.227 mi.
1199 ft. **Site 6 of 7 in cluster AG**

Relative:
Higher
Actual:
9 ft.

RCRA NonGen / NLR:
 Date Form Received by Agency: 20070101
 Handler Name: NEW YORK CROSS HARBOR RWY CORP
 Handler Address: 4302 FIRST AVE
 Handler City,State,Zip: BROOKLYN, NY 11232
 EPA ID: NYR000007575
 Contact Name: JOHN GREANEY
 Contact Address: PO BOX 182
 Contact City,State,Zip: BROOKLYN, NY 11232
 Contact Telephone: 718-788-3690
 Contact Fax: Not reported
 Contact Email: Not reported
 Contact Title: Not reported
 EPA Region: 02
 Land Type: Not reported
 Federal Waste Generator Description: Not a generator, verified
 Non-Notifier: Not reported
 Biennial Report Cycle: Not reported
 Accessibility: Not reported
 Active Site Indicator: Not reported
 State District Owner: NY
 State District: NYSDEC R2
 Mailing Address: PO BOX 182
 Mailing City,State,Zip: BROOKLYN, NY 11232
 Owner Name: NEW YORK CROSS HARBOR RLWY CORP
 Owner Type: Private
 Operator Name: NEW YORK CROSS HARBOR RLWY CORP
 Operator Type: Private
 Short-Term Generator Activity: No
 Importer Activity: No
 Mixed Waste Generator: No
 Transporter Activity: No
 Transfer Facility Activity: No
 Recycler Activity with Storage: No
 Small Quantity On-Site Burner Exemption: No
 Smelting Melting and Refining Furnace Exemption: No
 Underground Injection Control: No
 Off-Site Waste Receipt: No
 Universal Waste Indicator: No
 Universal Waste Destination Facility: No
 Federal Universal Waste: No
 Active Site Fed-Reg Treatment Storage and Disposal Facility: Not reported
 Active Site Converter Treatment storage and Disposal Facility: Not reported
 Active Site State-Reg Treatment Storage and Disposal Facility: Not reported
 Active Site State-Reg Handler: ---
 Federal Facility Indicator: Not reported
 Hazardous Secondary Material Indicator: NN
 Sub-Part K Indicator: Not reported
 Commercial TSD Indicator: No
 Treatment Storage and Disposal Type: Not reported
 2018 GPRR Permit Baseline: Not on the Baseline
 2018 GPRR Renewals Baseline: Not on the Baseline
 Permit Renewals Workload Universe: Not reported

Map ID
Direction
Distance
Elevation

MAP FINDINGS

Site

Database(s)

EDR ID Number
EPA ID Number

NEW YORK CROSS HARBOR RWY CORP (Continued)

1001028525

Permit Workload Universe:	Not reported
Permit Progress Universe:	Not reported
Post-Closure Workload Universe:	Not reported
Closure Workload Universe:	Not reported
202 GPRA Corrective Action Baseline:	No
Corrective Action Workload Universe:	No
Subject to Corrective Action Universe:	No
Non-TSDFs Where RCRA CA has Been Imposed Universe:	No
TSDFs Potentially Subject to CA Under 3004 (u)/(v) Universe:	No
TSDFs Only Subject to CA under Discretionary Auth Universe:	No
Corrective Action Priority Ranking:	No NCAPS ranking
Environmental Control Indicator:	No
Institutional Control Indicator:	No
Human Exposure Controls Indicator:	N/A
Groundwater Controls Indicator:	N/A
Operating TSDF Universe:	Not reported
Full Enforcement Universe:	Not reported
Significant Non-Complier Universe:	No
Unaddressed Significant Non-Complier Universe:	No
Addressed Significant Non-Complier Universe:	No
Significant Non-Complier With a Compliance Schedule Universe:	No
Financial Assurance Required:	Not reported
Handler Date of Last Change:	20150414
Recognized Trader-Importer:	No
Recognized Trader-Exporter:	No
Importer of Spent Lead Acid Batteries:	No
Exporter of Spent Lead Acid Batteries:	No
Recycler Activity Without Storage:	Not reported
Manifest Broker:	Not reported
Sub-Part P Indicator:	No

Hazardous Waste Summary:

Waste Code:	NONE
Waste Description:	Not Defined

Handler - Owner Operator:

Owner/Operator Indicator:	Operator
Owner/Operator Name:	NEW YORK CROSS HARBOR RLWY CORP
Legal Status:	Private
Date Became Current:	Not reported
Date Ended Current:	Not reported
Owner/Operator Address:	4302 FIRST AVE
Owner/Operator City,State,Zip:	BROOKLYN, NY 11232
Owner/Operator Telephone:	718-788-3690
Owner/Operator Telephone Ext:	Not reported
Owner/Operator Fax:	Not reported
Owner/Operator Email:	Not reported

Owner/Operator Indicator:	Owner
Owner/Operator Name:	NEW YORK CROSS HARBOR RLWY CORP
Legal Status:	Private
Date Became Current:	Not reported
Date Ended Current:	Not reported
Owner/Operator Address:	4302 FIRST AVE
Owner/Operator City,State,Zip:	BROOKLYN, NY 11232

Map ID
Direction
Distance
Elevation

MAP FINDINGS

Site

Database(s)

EDR ID Number
EPA ID Number

NEW YORK CROSS HARBOR RWY CORP (Continued)

1001028525

Owner/Operator Telephone: 718-788-3690
Owner/Operator Telephone Ext: Not reported
Owner/Operator Fax: Not reported
Owner/Operator Email: Not reported

Owner/Operator Indicator: Owner
Owner/Operator Name: NEW YORK CROSS HARBOR RWY CORP
Legal Status: Private
Date Became Current: Not reported
Date Ended Current: Not reported
Owner/Operator Address: 4302 FIRST AVE
Owner/Operator City,State,Zip: BROOKLYN, NY 11232
Owner/Operator Telephone: 718-788-3690
Owner/Operator Telephone Ext: Not reported
Owner/Operator Fax: Not reported
Owner/Operator Email: Not reported

Historic Generators:

Receive Date: 20060101
Handler Name: NEW YORK CROSS HARBOR RWY CORP
Federal Waste Generator Description: Not a generator, verified
State District Owner: NY
Large Quantity Handler of Universal Waste: No
Recognized Trader Importer: No
Recognized Trader Exporter: No
Spent Lead Acid Battery Importer: No
Spent Lead Acid Battery Exporter: No
Current Record: No
Non Storage Recycler Activity: Not reported
Electronic Manifest Broker: Not reported

Receive Date: 20070101
Handler Name: NEW YORK CROSS HARBOR RWY CORP
Federal Waste Generator Description: Not a generator, verified
State District Owner: NY
Large Quantity Handler of Universal Waste: No
Recognized Trader Importer: No
Recognized Trader Exporter: No
Spent Lead Acid Battery Importer: No
Spent Lead Acid Battery Exporter: No
Current Record: Yes
Non Storage Recycler Activity: Not reported
Electronic Manifest Broker: Not reported

Receive Date: 19950629
Handler Name: NEW YORK CROSS HARBOR RWY CORP
Federal Waste Generator Description: Not a generator, verified
State District Owner: NY
Large Quantity Handler of Universal Waste: No
Recognized Trader Importer: No
Recognized Trader Exporter: No
Spent Lead Acid Battery Importer: No
Spent Lead Acid Battery Exporter: No
Current Record: No
Non Storage Recycler Activity: Not reported
Electronic Manifest Broker: Not reported

Map ID
 Direction
 Distance
 Elevation

MAP FINDINGS

Site

Database(s)

EDR ID Number
 EPA ID Number

NEW YORK CROSS HARBOR RWY CORP (Continued)

1001028525

List of NAICS Codes and Descriptions:
 NAICS Codes: No NAICS Codes Found

Facility Has Received Notices of Violations:
 Violations: No Violations Found

Evaluation Action Summary:
 Evaluations: No Evaluations Found

AA257
ESE
1/8-1/4
0.228 mi.
1204 ft.

CON EDISON SERVICE BOX: 49080
337 36TH ST
BROOKLYN, NY 11232
Site 5 of 5 in cluster AA

RCRA NonGen / NLR **1016965010**
NY MANIFEST **NYP004379061**

Relative:
Higher
Actual:
18 ft.

RCRA NonGen / NLR:
 Date Form Received by Agency: 20131123
 Handler Name: CON EDISON SERVICE BOX: 49080
 Handler Address: 337 36TH ST
 Handler City,State,Zip: BROOKLYN, NY 11232
 EPA ID: NYP004379061
 Contact Name: THOMAS TEELING
 Contact Address: Not reported
 Contact City,State,Zip: Not reported
 Contact Telephone: 212-460-3770
 Contact Fax: Not reported
 Contact Email: Not reported
 Contact Title: SENIOR SCIENTIST
 EPA Region: 02
 Land Type: Private
 Federal Waste Generator Description: Not a generator, verified
 Non-Notifier: Not reported
 Biennial Report Cycle: Not reported
 Accessibility: Not reported
 Active Site Indicator: Not reported
 State District Owner: NY
 State District: NYSDEC R2
 Mailing Address: IRVING PL, 15TH FL NE
 Mailing City,State,Zip: NEW YORK, NY 10003
 Owner Name: Not reported
 Owner Type: Not reported
 Operator Name: Not reported
 Operator Type: Not reported
 Short-Term Generator Activity: No
 Importer Activity: No
 Mixed Waste Generator: No
 Transporter Activity: No
 Transfer Facility Activity: No
 Recycler Activity with Storage: No
 Small Quantity On-Site Burner Exemption: No
 Smelting Melting and Refining Furnace Exemption: No
 Underground Injection Control: No
 Off-Site Waste Receipt: No
 Universal Waste Indicator: No
 Universal Waste Destination Facility: No

Map ID
 Direction
 Distance
 Elevation

MAP FINDINGS

Site

Database(s)

EDR ID Number
 EPA ID Number

CON EDISON SERVICE BOX: 49080 (Continued)

1016965010

Federal Universal Waste:	No
Active Site Fed-Reg Treatment Storage and Disposal Facility:	Not reported
Active Site Converter Treatment storage and Disposal Facility:	Not reported
Active Site State-Reg Treatment Storage and Disposal Facility:	Not reported
Active Site State-Reg Handler:	---
Federal Facility Indicator:	Not reported
Hazardous Secondary Material Indicator:	NN
Sub-Part K Indicator:	Not reported
Commercial TSD Indicator:	No
Treatment Storage and Disposal Type:	Not reported
2018 GPRA Permit Baseline:	Not on the Baseline
2018 GPRA Renewals Baseline:	Not on the Baseline
Permit Renewals Workload Universe:	Not reported
Permit Workload Universe:	Not reported
Permit Progress Universe:	Not reported
Post-Closure Workload Universe:	Not reported
Closure Workload Universe:	Not reported
202 GPRA Corrective Action Baseline:	No
Corrective Action Workload Universe:	No
Subject to Corrective Action Universe:	No
Non-TSDFs Where RCRA CA has Been Imposed Universe:	No
TSDFs Potentially Subject to CA Under 3004 (u)/(v) Universe:	No
TSDFs Only Subject to CA under Discretionary Auth Universe:	No
Corrective Action Priority Ranking:	No NCAPS ranking
Environmental Control Indicator:	No
Institutional Control Indicator:	No
Human Exposure Controls Indicator:	N/A
Groundwater Controls Indicator:	N/A
Operating TSDF Universe:	Not reported
Full Enforcement Universe:	Not reported
Significant Non-Complier Universe:	No
Unaddressed Significant Non-Complier Universe:	No
Addressed Significant Non-Complier Universe:	No
Significant Non-Complier With a Compliance Schedule Universe:	No
Financial Assurance Required:	Not reported
Handler Date of Last Change:	20140701
Recognized Trader-Importer:	No
Recognized Trader-Exporter:	No
Importer of Spent Lead Acid Batteries:	No
Exporter of Spent Lead Acid Batteries:	No
Recycler Activity Without Storage:	Not reported
Manifest Broker:	Not reported
Sub-Part P Indicator:	No

Historic Generators:

Receive Date:	20131023
Handler Name:	CON EDISON SERVICE BOX: 49080
Federal Waste Generator Description:	Conditionally Exempt Small Quantity Generator
State District Owner:	NY
Large Quantity Handler of Universal Waste:	No
Recognized Trader Importer:	No
Recognized Trader Exporter:	No
Spent Lead Acid Battery Importer:	No
Spent Lead Acid Battery Exporter:	No
Current Record:	No
Non Storage Recycler Activity:	Not reported

Map ID
Direction
Distance
Elevation

MAP FINDINGS

Site

Database(s)

EDR ID Number
EPA ID Number

CON EDISON SERVICE BOX: 49080 (Continued)

1016965010

Electronic Manifest Broker: Not reported

Receive Date: 20131123
Handler Name: CON EDISON SERVICE BOX: 49080
Federal Waste Generator Description: Not a generator, verified
State District Owner: NY
Large Quantity Handler of Universal Waste: No
Recognized Trader Importer: No
Recognized Trader Exporter: No
Spent Lead Acid Battery Importer: No
Spent Lead Acid Battery Exporter: No
Current Record: Yes
Non Storage Recycler Activity: Not reported
Electronic Manifest Broker: Not reported

List of NAICS Codes and Descriptions:
NAICS Codes: No NAICS Codes Found

Facility Has Received Notices of Violations:
Violations: No Violations Found

Evaluation Action Summary:
Evaluations: No Evaluations Found

NY MANIFEST:

Name: CON EDISON
Address: 337 36TH ST
City,State,Zip: BROOKLYN, NY 11232
Country: USA
EPA ID: NYP004379061
Facility Status: Not reported
Location Address 1: 337-36TH ST
Code: BP
Location Address 2: SB49080
Total Tanks: Not reported
Location City: BROOKLYN
Location State: NY
Location Zip: 11232
Location Zip 4: Not reported

NY MANIFEST:

EPAID: NYP004379061
Mailing Name: CON EDISON
Mailing Contact: CON EDISON
Mailing Address 1: 4 IRVING PLACE
Mailing Address 2: 15TH FL
Mailing City: NEW YORK
Mailing State: NY
Mailing Zip: 10003
Mailing Zip 4: Not reported
Mailing Country: USA
Mailing Phone: Not reported

NY MANIFEST:

Map ID
Direction
Distance
Elevation

MAP FINDINGS

Site

Database(s)

EDR ID Number
EPA ID Number

CON EDISON SERVICE BOX: 49080 (Continued)

1016965010

Document ID: Not reported
Manifest Status: Not reported
seq: Not reported
Year: 2018
Trans1 State ID: NJD003812047
Trans2 State ID: Not reported
Generator Ship Date: 10/23/2013
Trans1 Recv Date: 10/23/2013
Trans2 Recv Date: Not reported
TSD Site Recv Date: 10/24/2013
Part A Recv Date: Not reported
Part B Recv Date: Not reported
Generator EPA ID: NYP004379061
Trans1 EPA ID: Not reported
Trans2 EPA ID: Not reported
TSD ID 1: NJD991291105
TSD ID 2: Not reported
Manifest Tracking Number: 002237493GBF
Import Indicator: N
Export Indicator: N
Discr Quantity Indicator: N
Discr Type Indicator: N
Discr Residue Indicator: N
Discr Partial Reject Indicator: N
Discr Full Reject Indicator: N
Manifest Ref Number: Not reported
Alt Facility RCRA ID: Not reported
Alt Facility Sign Date: Not reported
MGMT Method Type Code: H110
Waste Code: Not reported
Waste Code: Not reported
Waste Code: Not reported
Waste Code: Not reported
Waste Code: Not reported
Waste Code: Not reported
Quantity: 50
Units: G - Gallons (liquids only)* (8.3 pounds)
Number of Containers: 1
Container Type: TT - Cargo tank, tank trucks
Handling Method: T Chemical, physical, or biological treatment.
Specific Gravity: 1
Waste Code: D008
Waste Code 1_2: Not reported
Waste Code 1_3: Not reported
Waste Code 1_4: Not reported
Waste Code 1_5: Not reported
Waste Code 1_6: Not reported

Map ID
 Direction
 Distance
 Elevation

MAP FINDINGS

Site

Database(s)

EDR ID Number
 EPA ID Number

258
East
1/8-1/4
0.228 mi.
1204 ft.

OESM CORP
121 31ST ST
BROOKLYN, NY 11232

RCRA NonGen / NLR
FINDS
ECHO

1000294071
NYD000726752

Relative:
Higher
Actual:
16 ft.

RCRA NonGen / NLR:
 Date Form Received by Agency: 20070101
 Handler Name: OESM CORP
 Handler Address: 121 31ST ST
 Handler City,State,Zip: BROOKLYN, NY 11232
 EPA ID: NYD000726752
 Contact Name: SAMUEL GOLDSTEIN
 Contact Address: 31ST ST
 Contact City,State,Zip: BROOKLYN, NY 11232
 Contact Telephone: 718-788-4912
 Contact Fax: Not reported
 Contact Email: Not reported
 Contact Title: Not reported
 EPA Region: 02
 Land Type: Not reported
 Federal Waste Generator Description: Not a generator, verified
 Non-Notifier: Not reported
 Biennial Report Cycle: Not reported
 Accessibility: Not reported
 Active Site Indicator: Not reported
 State District Owner: NY
 State District: NYSDEC R2
 Mailing Address: 31ST ST
 Mailing City,State,Zip: BROOKLYN, NY 11232
 Owner Name: LEONARD SILVER MFG
 Owner Type: Private
 Operator Name: LEONARD SILVER MFG
 Operator Type: Private
 Short-Term Generator Activity: No
 Importer Activity: No
 Mixed Waste Generator: No
 Transporter Activity: No
 Transfer Facility Activity: No
 Recycler Activity with Storage: No
 Small Quantity On-Site Burner Exemption: No
 Smelting Melting and Refining Furnace Exemption: No
 Underground Injection Control: No
 Off-Site Waste Receipt: No
 Universal Waste Indicator: No
 Universal Waste Destination Facility: No
 Federal Universal Waste: No
 Active Site Fed-Reg Treatment Storage and Disposal Facility: Not reported
 Active Site Converter Treatment storage and Disposal Facility: Not reported
 Active Site State-Reg Treatment Storage and Disposal Facility: Not reported
 Active Site State-Reg Handler: ---
 Federal Facility Indicator: Not reported
 Hazardous Secondary Material Indicator: NN
 Sub-Part K Indicator: Not reported
 Commercial TSD Indicator: No
 Treatment Storage and Disposal Type: Not reported
 2018 GPRR Permit Baseline: Not on the Baseline
 2018 GPRR Renewals Baseline: Not on the Baseline
 Permit Renewals Workload Universe: Not reported

Map ID
 Direction
 Distance
 Elevation

MAP FINDINGS

Site

Database(s)

EDR ID Number
 EPA ID Number

OESM CORP (Continued)

1000294071

Permit Workload Universe:	Not reported
Permit Progress Universe:	Not reported
Post-Closure Workload Universe:	Not reported
Closure Workload Universe:	Not reported
202 GPRA Corrective Action Baseline:	No
Corrective Action Workload Universe:	No
Subject to Corrective Action Universe:	No
Non-TSDFs Where RCRA CA has Been Imposed Universe:	No
TSDFs Potentially Subject to CA Under 3004 (u)/(v) Universe:	No
TSDFs Only Subject to CA under Discretionary Auth Universe:	No
Corrective Action Priority Ranking:	No NCAPS ranking
Environmental Control Indicator:	No
Institutional Control Indicator:	No
Human Exposure Controls Indicator:	N/A
Groundwater Controls Indicator:	N/A
Operating TSDF Universe:	Not reported
Full Enforcement Universe:	Not reported
Significant Non-Complier Universe:	No
Unaddressed Significant Non-Complier Universe:	No
Addressed Significant Non-Complier Universe:	No
Significant Non-Complier With a Compliance Schedule Universe:	No
Financial Assurance Required:	Not reported
Handler Date of Last Change:	20150414
Recognized Trader-Importer:	No
Recognized Trader-Exporter:	No
Importer of Spent Lead Acid Batteries:	No
Exporter of Spent Lead Acid Batteries:	No
Recycler Activity Without Storage:	Not reported
Manifest Broker:	Not reported
Sub-Part P Indicator:	No

Hazardous Waste Summary:

<p>Waste Code:</p> <p>Waste Description:</p>	<p>F001</p> <p>THE FOLLOWING SPENT HALOGENATED SOLVENTS USED IN DEGREASING: TETRACHLOROETHYLENE, TRICHLOROETHYLENE, METHYLENE CHLORIDE, 1,1,1-TRICHLOROETHANE, CARBON TETRACHLORIDE AND CHLORINATED FLUOROCARBONS; ALL SPENT SOLVENT MIXTURES/BLENDS USED IN DEGREASING CONTAINING, BEFORE USE, A TOTAL OF TEN PERCENT OR MORE (BY VOLUME) OF ONE OR MORE OF THE ABOVE HALOGENATED SOLVENTS OR THOSE SOLVENTS LISTED IN F002, F004, AND F005; AND STILL BOTTOMS FROM THE RECOVERY OF THESE SPENT SOLVENTS AND SPENT SOLVENT MIXTURES.</p>
<p>Waste Code:</p> <p>Waste Description:</p>	<p>F006</p> <p>WASTEWATER TREATMENT SLUDGES FROM ELECTROPLATING OPERATIONS, EXCEPT FROM THE FOLLOWING PROCESSES: (1) SULFURIC ACID ANODIZING OF ALUMINUM; (2) TIN PLATING ON CARBON STEEL; (3) ZINC PLATING (SEGREGATED BASIS) ON CARBON STEEL; (4) ALUMINUM OR ZINC-ALUMINUM PLATING ON CARBON STEEL; (5) CLEANING/STRIPPING ASSOCIATED WITH TIN, ZINC, AND ALUMINUM PLATING ON CARBON STEEL; AND (6) CHEMICAL ETCHING AND MILLING OF ALUMINUM.</p>
<p>Waste Code:</p> <p>Waste Description:</p>	<p>F007</p> <p>SPENT CYANIDE PLATING BATH SOLUTIONS FROM ELECTROPLATING OPERATIONS.</p>
<p>Waste Code:</p> <p>Waste Description:</p>	<p>F008</p> <p>PLATING BATH RESIDUES FROM THE BOTTOM OF PLATING BATHS FROM</p>

Map ID
Direction
Distance
Elevation

MAP FINDINGS

Site

Database(s)

EDR ID Number
EPA ID Number

OESM CORP (Continued)

1000294071

ELECTROPLATING OPERATIONS IN WHICH CYANIDES ARE USED IN THE PROCESS.

Waste Code: F009
Waste Description: SPENT STRIPPING AND CLEANING BATH SOLUTIONS FROM ELECTROPLATING OPERATIONS IN WHICH CYANIDES ARE USED IN THE PROCESS.

Handler - Owner Operator:

Owner/Operator Indicator: Owner
Owner/Operator Name: LEONARD SILVER MFG
Legal Status: Private
Date Became Current: Not reported
Date Ended Current: Not reported
Owner/Operator Address: NOT REQUIRED
Owner/Operator City,State,Zip: NOT REQUIRED, WY 99999
Owner/Operator Telephone: 212-555-1212
Owner/Operator Telephone Ext: Not reported
Owner/Operator Fax: Not reported
Owner/Operator Email: Not reported

Owner/Operator Indicator: Owner
Owner/Operator Name: LEONARD SILVER MFG
Legal Status: Private
Date Became Current: Not reported
Date Ended Current: Not reported
Owner/Operator Address: NOT REQUIRED
Owner/Operator City,State,Zip: NOT REQUIRED, WY 99999
Owner/Operator Telephone: 212-555-1212
Owner/Operator Telephone Ext: Not reported
Owner/Operator Fax: Not reported
Owner/Operator Email: Not reported

Owner/Operator Indicator: Operator
Owner/Operator Name: LEONARD SILVER MFG
Legal Status: Private
Date Became Current: Not reported
Date Ended Current: Not reported
Owner/Operator Address: NOT REQUIRED
Owner/Operator City,State,Zip: NOT REQUIRED, WY 99999
Owner/Operator Telephone: 212-555-1212
Owner/Operator Telephone Ext: Not reported
Owner/Operator Fax: Not reported
Owner/Operator Email: Not reported

Historic Generators:

Receive Date: 20060101
Handler Name: OESM CORP
Federal Waste Generator Description: Not a generator, verified
State District Owner: NY
Large Quantity Handler of Universal Waste: No
Recognized Trader Importer: No
Recognized Trader Exporter: No
Spent Lead Acid Battery Importer: No
Spent Lead Acid Battery Exporter: No
Current Record: No
Non Storage Recycler Activity: Not reported
Electronic Manifest Broker: Not reported

Map ID
Direction
Distance
Elevation

MAP FINDINGS

Site

Database(s)

EDR ID Number
EPA ID Number

OESM CORP (Continued)

1000294071

Receive Date: 20070101
Handler Name: OESM CORP
Federal Waste Generator Description: Not a generator, verified
State District Owner: NY
Large Quantity Handler of Universal Waste: No
Recognized Trader Importer: No
Recognized Trader Exporter: No
Spent Lead Acid Battery Importer: No
Spent Lead Acid Battery Exporter: No
Current Record: Yes
Non Storage Recycler Activity: Not reported
Electronic Manifest Broker: Not reported

Receive Date: 19800902
Handler Name: OESM CORP
Federal Waste Generator Description: Not a generator, verified
State District Owner: NY
Large Quantity Handler of Universal Waste: No
Recognized Trader Importer: No
Recognized Trader Exporter: No
Spent Lead Acid Battery Importer: No
Spent Lead Acid Battery Exporter: No
Current Record: No
Non Storage Recycler Activity: Not reported
Electronic Manifest Broker: Not reported

List of NAICS Codes and Descriptions:
NAICS Codes: No NAICS Codes Found

Facility Has Received Notices of Violation:
Found Violation: No
Agency Which Determined Violation: Not reported
Violation Short Description: Not reported
Date Violation was Determined: Not reported
Actual Return to Compliance Date: Not reported
Return to Compliance Qualifier: Not reported
Violation Responsible Agency: Not reported
Scheduled Compliance Date: Not reported
Enforcement Identifier: Not reported
Date of Enforcement Action: Not reported
Enforcement Responsible Agency: Not reported
Enforcement Docket Number: Not reported
Enforcement Attorney: Not reported
Corrective Action Component: Not reported
Appeal Initiated Date: Not reported
Appeal Resolution Date: Not reported
Disposition Status Date: Not reported
Disposition Status: Not reported
Disposition Status Description: Not reported
Consent/Final Order Sequence Number: Not reported
Consent/Final Order Respondent Name: Not reported
Consent/Final Order Lead Agency: Not reported
Enforcement Type: Not reported
Enforcement Responsible Person: Not reported
Enforcement Responsible Sub-Organization: Not reported
SEP Sequence Number: Not reported

Map ID
Direction
Distance
Elevation

MAP FINDINGS

Site

Database(s)

EDR ID Number
EPA ID Number

OESM CORP (Continued)

1000294071

SEP Expenditure Amount:	Not reported
SEP Scheduled Completion Date:	Not reported
SEP Actual Date:	Not reported
SEP Defaulted Date:	Not reported
SEP Type:	Not reported
SEP Type Description:	Not reported
Proposed Amount:	Not reported
Final Monetary Amount:	Not reported
Paid Amount:	Not reported
Final Count:	Not reported
Final Amount:	Not reported

Evaluation Action Summary:

Evaluation Date:	19900803
Evaluation Responsible Agency:	State
Found Violation:	No
Evaluation Type Description:	COMPLIANCE EVALUATION INSPECTION ON-SITE
Evaluation Responsible Person Identifier:	NYDEC
Evaluation Responsible Sub-Organization:	Not reported
Actual Return to Compliance Date:	Not reported
Scheduled Compliance Date:	Not reported
Date of Request:	Not reported
Date Response Received:	Not reported
Request Agency:	Not reported
Former Citation:	Not reported

FINDS:

Registry ID: 110004331107

Click Here:

Environmental Interest/Information System:

RCRAInfo is a national information system that supports the Resource Conservation and Recovery Act (RCRA) program through the tracking of events and activities related to facilities that generate, transport, and treat, store, or dispose of hazardous waste. RCRAInfo allows RCRA program staff to track the notification, permit, compliance, and corrective action activities required under RCRA.

[Click this hyperlink](#) while viewing on your computer to access additional FINDS: detail in the EDR Site Report.

ECHO:

Envid:	1000294071
Registry ID:	110004331107
DFR URL:	http://echo.epa.gov/detailed-facility-report?fid=110004331107
Name:	OESM CORP
Address:	121 31ST ST
City,State,Zip:	BROOKLYN, NY 11232

Map ID
 Direction
 Distance
 Elevation

MAP FINDINGS

Site

Database(s)

EDR ID Number
 EPA ID Number

AI259
South
1/8-1/4
0.229 mi.
1209 ft.

NEW YORK TELEPHONE CO
230 43RD ST
BROOKLYN, NY 11232
Site 5 of 6 in cluster AI

RCRA-VSQQ **1004758334**
FINDS **NYD986993814**
ECHO
NY MANIFEST

Relative:
Higher
Actual:
20 ft.

RCRA-VSQQ:
 Date Form Received by Agency: 20070101
 Handler Name: NEW YORK TELEPHONE CO
 Handler Address: 230 43RD ST
 Handler City,State,Zip: BROOKLYN, NY 11232
 EPA ID: NYD986993814
 Contact Name: TONY MILEO
 Contact Address: LIVINGSTON ST
 Contact City,State,Zip: BROOKLYN, NY 11201
 Contact Telephone: 718-834-6417
 Contact Fax: Not reported
 Contact Email: Not reported
 Contact Title: Not reported
 EPA Region: 02
 Land Type: Not reported
 Federal Waste Generator Description: Conditionally Exempt Small Quantity Generator
 Non-Notifier: Not reported
 Biennial Report Cycle: Not reported
 Accessibility: Not reported
 Active Site Indicator: Handler Activities
 State District Owner: NY
 State District: NYSDEC R2
 Mailing Address: LIVINGSTON ST
 Mailing City,State,Zip: BROOKLYN, NY 11201
 Owner Name: NEW YORK TELEPHONE CO
 Owner Type: Private
 Operator Name: NEW YORK TELEPHONE CO
 Operator Type: Private
 Short-Term Generator Activity: No
 Importer Activity: No
 Mixed Waste Generator: No
 Transporter Activity: No
 Transfer Facility Activity: No
 Recycler Activity with Storage: No
 Small Quantity On-Site Burner Exemption: No
 Smelting Melting and Refining Furnace Exemption: No
 Underground Injection Control: No
 Off-Site Waste Receipt: No
 Universal Waste Indicator: No
 Universal Waste Destination Facility: No
 Federal Universal Waste: No
 Active Site Fed-Reg Treatment Storage and Disposal Facility: Not reported
 Active Site Converter Treatment storage and Disposal Facility: Not reported
 Active Site State-Reg Treatment Storage and Disposal Facility: Not reported
 Active Site State-Reg Handler: ---
 Federal Facility Indicator: Not reported
 Hazardous Secondary Material Indicator: NN
 Sub-Part K Indicator: Not reported
 Commercial TSD Indicator: No
 Treatment Storage and Disposal Type: Not reported
 2018 GPRP Permit Baseline: Not on the Baseline
 2018 GPRP Renewals Baseline: Not on the Baseline
 Permit Renewals Workload Universe: Not reported

Map ID
Direction
Distance
Elevation

MAP FINDINGS

Site

Database(s)

EDR ID Number
EPA ID Number

NEW YORK TELEPHONE CO (Continued)

1004758334

Permit Workload Universe:	Not reported
Permit Progress Universe:	Not reported
Post-Closure Workload Universe:	Not reported
Closure Workload Universe:	Not reported
202 GPRA Corrective Action Baseline:	No
Corrective Action Workload Universe:	No
Subject to Corrective Action Universe:	No
Non-TSDFs Where RCRA CA has Been Imposed Universe:	No
TSDFs Potentially Subject to CA Under 3004 (u)/(v) Universe:	No
TSDFs Only Subject to CA under Discretionary Auth Universe:	No
Corrective Action Priority Ranking:	No NCAPS ranking
Environmental Control Indicator:	No
Institutional Control Indicator:	No
Human Exposure Controls Indicator:	N/A
Groundwater Controls Indicator:	N/A
Operating TSDF Universe:	Not reported
Full Enforcement Universe:	Not reported
Significant Non-Complier Universe:	No
Unaddressed Significant Non-Complier Universe:	No
Addressed Significant Non-Complier Universe:	No
Significant Non-Complier With a Compliance Schedule Universe:	No
Financial Assurance Required:	Not reported
Handler Date of Last Change:	20150414
Recognized Trader-Importer:	No
Recognized Trader-Exporter:	No
Importer of Spent Lead Acid Batteries:	No
Exporter of Spent Lead Acid Batteries:	No
Recycler Activity Without Storage:	Not reported
Manifest Broker:	Not reported
Sub-Part P Indicator:	No

Hazardous Waste Summary:

Waste Code:	D001
Waste Description:	IGNITABLE WASTE

Handler - Owner Operator:

Owner/Operator Indicator:	Owner
Owner/Operator Name:	NEW YORK TELEPHONE CO
Legal Status:	Private
Date Became Current:	Not reported
Date Ended Current:	Not reported
Owner/Operator Address:	111 LIVINGSTON ST
Owner/Operator City,State,Zip:	BROOKLYN, NY 11201
Owner/Operator Telephone:	718-834-6417
Owner/Operator Telephone Ext:	Not reported
Owner/Operator Fax:	Not reported
Owner/Operator Email:	Not reported

Owner/Operator Indicator:	Operator
Owner/Operator Name:	NEW YORK TELEPHONE CO
Legal Status:	Private
Date Became Current:	Not reported
Date Ended Current:	Not reported
Owner/Operator Address:	111 LIVINGSTON ST
Owner/Operator City,State,Zip:	BROOKLYN, NY 11201

Map ID
Direction
Distance
Elevation

MAP FINDINGS

Site

Database(s)

EDR ID Number
EPA ID Number

NEW YORK TELEPHONE CO (Continued)

1004758334

Owner/Operator Telephone: 718-834-6417
Owner/Operator Telephone Ext: Not reported
Owner/Operator Fax: Not reported
Owner/Operator Email: Not reported

Owner/Operator Indicator: Owner
Owner/Operator Name: NEW YORK TELEPHONE CO
Legal Status: Private
Date Became Current: Not reported
Date Ended Current: Not reported
Owner/Operator Address: 111 LIVINGSTON ST
Owner/Operator City,State,Zip: BROOKLYN, NY 11201
Owner/Operator Telephone: 718-834-6417
Owner/Operator Telephone Ext: Not reported
Owner/Operator Fax: Not reported
Owner/Operator Email: Not reported

Historic Generators:

Receive Date: 20060101
Handler Name: NEW YORK TELEPHONE CO
Federal Waste Generator Description: Conditionally Exempt Small Quantity Generator
State District Owner: NY
Large Quantity Handler of Universal Waste: No
Recognized Trader Importer: No
Recognized Trader Exporter: No
Spent Lead Acid Battery Importer: No
Spent Lead Acid Battery Exporter: No
Current Record: No
Non Storage Recycler Activity: Not reported
Electronic Manifest Broker: Not reported

Receive Date: 20070101
Handler Name: NEW YORK TELEPHONE CO
Federal Waste Generator Description: Conditionally Exempt Small Quantity Generator
State District Owner: NY
Large Quantity Handler of Universal Waste: No
Recognized Trader Importer: No
Recognized Trader Exporter: No
Spent Lead Acid Battery Importer: No
Spent Lead Acid Battery Exporter: No
Current Record: Yes
Non Storage Recycler Activity: Not reported
Electronic Manifest Broker: Not reported

Receive Date: 19920310
Handler Name: NEW YORK TELEPHONE CO
Federal Waste Generator Description: Conditionally Exempt Small Quantity Generator
State District Owner: NY
Large Quantity Handler of Universal Waste: No
Recognized Trader Importer: No
Recognized Trader Exporter: No
Spent Lead Acid Battery Importer: No
Spent Lead Acid Battery Exporter: No
Current Record: No
Non Storage Recycler Activity: Not reported
Electronic Manifest Broker: Not reported

Map ID
Direction
Distance
Elevation

MAP FINDINGS

Site

Database(s)

EDR ID Number
EPA ID Number

NEW YORK TELEPHONE CO (Continued)

1004758334

List of NAICS Codes and Descriptions:

NAICS Codes: No NAICS Codes Found

Facility Has Received Notices of Violations:

Violations: No Violations Found

Evaluation Action Summary:

Evaluations: No Evaluations Found

FINDS:

Registry ID: 110004486574

Click Here:

Environmental Interest/Information System:

RCRAInfo is a national information system that supports the Resource Conservation and Recovery Act (RCRA) program through the tracking of events and activities related to facilities that generate, transport, and treat, store, or dispose of hazardous waste. RCRAInfo allows RCRA program staff to track the notification, permit, compliance, and corrective action activities required under RCRA.

[Click this hyperlink](#) while viewing on your computer to access additional FINDS: detail in the EDR Site Report.

ECHO:

Envid: 1004758334
Registry ID: 110004486574
DFR URL: <http://echo.epa.gov/detailed-facility-report?fid=110004486574>
Name: NEW YORK TELEPHONE CO
Address: 230 43RD ST
City,State,Zip: BROOKLYN, NY 11232

NY MANIFEST:

Name: VERIZON
Address: 230 43RD ST
City,State,Zip: BROOKLYN, NY 11232
Country: USA
EPA ID: NYD986993814
Facility Status: Not reported
Location Address 1: 230 43RD ST
Code: BP
Location Address 2: Not reported
Total Tanks: Not reported
Location City: BROOKLYN
Location State: NY
Location Zip: 11232
Location Zip 4: 2818

NY MANIFEST:

EPAID: NYD986993814
Mailing Name: VERIZON
Mailing Contact: ROBERT KOTARSKI
Mailing Address 1: 230 43RD ST
Mailing Address 2: Not reported

Map ID
Direction
Distance
Elevation

MAP FINDINGS

Site

Database(s)

EDR ID Number
EPA ID Number

NEW YORK TELEPHONE CO (Continued)

1004758334

Mailing City: BROOKLYN
Mailing State: NY
Mailing Zip: 11232
Mailing Zip 4: Not reported
Mailing Country: USA
Mailing Phone: 7188346417

AI260
South
1/8-1/4
0.229 mi.
1209 ft.
Relative:
Higher
Actual:
20 ft.

VERIZON NEW YORK, INC.-NY-35555

230 43RD STREET
BROOKLYN, NY 11232

NY TANKS **S104621198**
NY Spills **N/A**

Site 6 of 6 in cluster AI

TANKS:

Name: VERIZON NEW YORK, INC.-NY-35555
Address: 230 43RD STREET
City,State,Zip: BROOKLYN, NY 11232
Facility Id: 2-344257
Region: STATE
DEC Region: 2
Site Status: Active
Program Type: PBS
Expiration Date: 12/02/2023
UTM X: 583483.78646
UTM Y: 4500632.47235

SPILLS:

Name: BELL ATLANTIC
Address: 230 43RD ST
City,State,Zip: BROOKLYN, NY
Spill Number/Closed Date: 9108899 / 2007-05-24
Facility ID: 9108899
Facility Type: ER
DER Facility ID: 103564
Site ID: 119226
DEC Region: 2
Spill Cause: Equipment Failure
Spill Class: C3
SWIS: 2401
Spill Date: 1991-11-19
Investigator: SKCARLSO
Referred To: NFA ISSUED
Reported to Dept: 1991-11-20
CID: Not reported
Water Affected: Not reported
Spill Source: Commercial/Industrial
Spill Notifier: Other
Cleanup Ceased: 2004-07-14
Cleanup Meets Std: False
Last Inspection: Not reported
Recommended Penalty: False
UST Trust: True
Remediation Phase: 0
Date Entered In Computer: 1991-11-26
Spill Record Last Update: 2014-09-16
Spiller Name: Not reported

Map ID
Direction
Distance
Elevation

MAP FINDINGS

Site

Database(s)

EDR ID Number
EPA ID Number

VERIZON NEW YORK, INC.-NY-35555 (Continued)

S104621198

Spiller Company: BELL ATLANTIC
Spiller Address: Not reported
Spiller Company: 001
Contact Name: Not reported
DEC Memo: "Prior to Sept, 2004 data translation this spill Lead_DEC Field was SUN 10/10/95: This is additional information about material spilled from the translation of the old spill file: YARDS. Transferred from Tang. 09/23/2003 Transferred from Tibbe to Sun. 10/03/2003- Sun- File Review by Sun: -Quarterly Report Jan 2003 thru March 2003 by EnviroTrac (Jeff Bohlen, 631-471-1500) -On Jan 28, 2003, Verizon's consultant performed the injection of oxygen releasing material (ORM) into the groundwater at the site. A total of 440 pounds of calcium peroxide (IXPER 75C) was injected through a network of 10 boring locations. At each boring, Geoprobe equipment was utilized to disperse approximately 40 to 50 pounds of ORM and a half of a pound of food grade sugar across the uppermost 12-feet of saturated soils. The results of this first quarter groundwater monitoring event indicate a decline in total dissolved BTEX/MTBE concentrations in Monitoring wells MW-2, MW-3, MW-5, MW-8 and MW-B. But, it show a significant increase in total BTEX & total VOCs in MW-4, and did not produce the desired downward trend of dissolved VOCs in groundwater. -Quarterly Report April 2003 thru June 2003 by EnviroTRac Ltd (Jeff Bohlen, 631-471-1500)- The results of this quarter indicate a decline in total dissolved BTEX/MTBE concentrations in Monitoring Wells MW-1, MW-3, MW-5, MW-7 and MW-B. But, it shows a significant increase in total dissolved BTEX and total VOCs in MW-2, MW-4 and MW-8. The bio remediation using ORM injection into the groundwater is not producing the intended results. DEC intends to ask Verizon to investigate the soil around the 2x2000 gallon gasoline USTs (closed-in-place), and to confirm the groundwater flow direction. 10/07/2003- Sun & Vought visited the Verizon's site and met with John Quatrale of Verizon and Jeff Bohlen of Envirotrac. Based on our discussion, Verizon/Envirotrac will confirm the ground water flow direction in the next quarterly report. 10/17/2003-Sun sent an e-mail to John Quatrale of Verizon (516-292-8166), requesting the following actions be taken: 1) Correct the North arrow direction on Figure 1 of the Quarterly Report, 2) Re-survey the wells and determine the groundwater flow direction, 3) Provide the most recent quarterly report-covering July 2003 through September 2003. 10/30/2003-Sun- File Review by Sun: -Updated Report-July 2003 through September 2003: The results of the third quarter 2003 groundwater monitoring event indicated a decline in total dissolved VOC concentrations in MW-2 and MW-4, however, the total dissolved VOC concentrations increased in MW-5, MW-8, and MW-B. The hottest spot is on MW-4, which has 28,111 ppb of BTEX (max),and 30,411 ppb of total VOCs(max). MW-2 has the highest MTBE of 1,300 ppb (max). Per the quarterly report, Verizon may elec to remove the active 4000-gallon underground storage tank (UST) containing gasoline along with the dispenser island and associated piping during the next reporting period. 12/31/2004-File Update by Sun: On April 8th and 9th, 2004, one 4000-gallon gasoline underground storage tank (UST) and the associated dispenser island and piping at the subject site were removed. A total of six post-excavation soil samples were collected. Five of the soil samples were collected from the UST excavation. The soil samples were collected at each sidewall of the UST excavation in addition to the bottom of the UST excavation. On additional soil sample was collected from the area of the dispenser island. Post-excavation soil samples

Map ID
Direction
Distance
Elevation

MAP FINDINGS

Site

Database(s)

EDR ID Number
EPA ID Number

VERIZON NEW YORK, INC.-NY-35555 (Continued)

S104621198

collected from the sidewalls and bottom of the UST excavation and from the area of the dispenser island were below NYSDEC TAGM 4046 Recommended Soil Cleanup Objectives for the VOCs analyzed. 1/3/2005-File Update by Sun: On 12/7/04, the Department approves the remedial system proposed by EnviroTrac dated 11/1/04 for the subject site; specifically, the use of Soil Vapor Extraction/Air Sparging (SVE/AS) remedial system for in-situ remediation of the petroleum contaminated subsurface soil as well as petroleum compounds dissolved in groundwater. 1/5/06: Case reassigned to Andersen. 1/11/06: Reviewed the quarterly report dated 1/10/06. SVE/AS in operation. Samples taken on 9/28/05. Max BTEX 164.2 ppb (MW-4). Max MTBE 178 ppb (MW2). 1/19/06: Reviewed the fourth quarterly 2005 update report. BTEX and MTBE ND in all wells sampled. Approved shutoff of the AS/SVE system. 4/27/06: Meeting with Verizon, NYSDEC, and EnviroTrac. March gw monitoring showed rebounding in one well. Awaiting formal copy of monitoring report. 5/11/06: Received first quarterly 2006. SVE/AS was shut off on 1/19/06. BTEX and MTBE ND in all wells except MWB. An off site source is suspected in MWB. Concentrations in MWB: BTEX 33.6ppb, MTBE ND, Naphthalene 1,770 ppb. The naphthalene concentration in MWB was ND for the last two quarters. Wait another quarter to confirm the naphthalene concentration in MWB. Then request off site well to confirm an off-site source. Reopened spill 8910578, failed tank tightness test of fuel oil USTs on upgradient property which was never investigated. 10/11/06: Received april - june 2006 monitoring report. Wells sampled on 6/15/06. Max BTEX 19 ppb (MWB), max MTBE 47 ppb (MW-2). TVOC 1,093 ppb (MWB). High naphthalene in MWB may be result of an off-site source. Spill 8910578, directly upgradient, is currently being investigated. The Department approved that groundwater sampling cease while the Department investigates spill 8910578. 5/24/07: NFA issued."

Remarks: "CONTAMINATED SOIL"
All Materials:
Site ID: 119226
Operable Unit ID: 962943
Operable Unit: 01
Material ID: 417567
Material Code: 0009
Material Name: gasoline
Case No.: Not reported
Material FA: Petroleum
Quantity: 30.00
Units: L
Recovered: .00
Oxygenate: Not reported

AG261
SW
1/8-1/4
0.230 mi.
1212 ft.

NYC ECONOMIC DEVELOPMENT CORP
4301 1ST AVE
BROOKLYN, NY 11232

RCRA NonGen / NLR 1001224436
FINDS NYR000056531
ECHO

Site 7 of 7 in cluster AG

Relative:
Higher
Actual:
10 ft.

RCRA NonGen / NLR:
Date Form Received by Agency: 20070101
Handler Name: NYC ECONOMIC DEVELOPMENT CORP
Handler Address: 4301 1ST AVE
Handler City,State,Zip: BROOKLYN, NY 11232-3303

Map ID
 Direction
 Distance
 Elevation

MAP FINDINGS

Site

Database(s)

EDR ID Number
 EPA ID Number

NYC ECONOMIC DEVELOPMENT CORP (Continued)

1001224436

EPA ID:	NYR000056531
Contact Name:	JACK POWERS
Contact Address:	WILLIAM ST
Contact City,State,Zip:	NEW YORK, NY 10038
Contact Telephone:	212-312-3752
Contact Fax:	Not reported
Contact Email:	Not reported
Contact Title:	Not reported
EPA Region:	02
Land Type:	Municipal
Federal Waste Generator Description:	Not a generator, verified
Non-Notifier:	Not reported
Biennial Report Cycle:	Not reported
Accessibility:	Not reported
Active Site Indicator:	Not reported
State District Owner:	NY
State District:	NYSDEC R2
Mailing Address:	WILLIAM ST
Mailing City,State,Zip:	NEW YORK, NY 10038
Owner Name:	NYC ECONOMIC DEVELOPMENT CORP
Owner Type:	Private
Operator Name:	NYC ECONOMIC DEVELOPMENT CORP
Operator Type:	Private
Short-Term Generator Activity:	No
Importer Activity:	No
Mixed Waste Generator:	No
Transporter Activity:	No
Transfer Facility Activity:	No
Recycler Activity with Storage:	No
Small Quantity On-Site Burner Exemption:	No
Smelting Melting and Refining Furnace Exemption:	No
Underground Injection Control:	No
Off-Site Waste Receipt:	No
Universal Waste Indicator:	No
Universal Waste Destination Facility:	No
Federal Universal Waste:	No
Active Site Fed-Reg Treatment Storage and Disposal Facility:	Not reported
Active Site Converter Treatment storage and Disposal Facility:	Not reported
Active Site State-Reg Treatment Storage and Disposal Facility:	Not reported
Active Site State-Reg Handler:	---
Federal Facility Indicator:	Not reported
Hazardous Secondary Material Indicator:	NN
Sub-Part K Indicator:	Not reported
Commercial TSD Indicator:	No
Treatment Storage and Disposal Type:	Not reported
2018 GPRA Permit Baseline:	Not on the Baseline
2018 GPRA Renewals Baseline:	Not on the Baseline
Permit Renewals Workload Universe:	Not reported
Permit Workload Universe:	Not reported
Permit Progress Universe:	Not reported
Post-Closure Workload Universe:	Not reported
Closure Workload Universe:	Not reported
202 GPRA Corrective Action Baseline:	No
Corrective Action Workload Universe:	No
Subject to Corrective Action Universe:	No
Non-TSDFs Where RCRA CA has Been Imposed Universe:	No
TSDFs Potentially Subject to CA Under 3004 (u)/(v) Universe:	No

Map ID
Direction
Distance
Elevation

MAP FINDINGS

Site

Database(s)

EDR ID Number
EPA ID Number

NYC ECONOMIC DEVELOPMENT CORP (Continued)

1001224436

TSDFs Only Subject to CA under Discretionary Auth Universe: No
Corrective Action Priority Ranking: No NCAPS ranking
Environmental Control Indicator: No
Institutional Control Indicator: No
Human Exposure Controls Indicator: N/A
Groundwater Controls Indicator: N/A
Operating TSDF Universe: Not reported
Full Enforcement Universe: Not reported
Significant Non-Complier Universe: No
Unaddressed Significant Non-Complier Universe: No
Addressed Significant Non-Complier Universe: No
Significant Non-Complier With a Compliance Schedule Universe: No
Financial Assurance Required: Not reported
Handler Date of Last Change: 20150414
Recognized Trader-Importer: No
Recognized Trader-Exporter: No
Importer of Spent Lead Acid Batteries: No
Exporter of Spent Lead Acid Batteries: No
Recycler Activity Without Storage: Not reported
Manifest Broker: Not reported
Sub-Part P Indicator: No

Hazardous Waste Summary:

Waste Code: D000
Waste Description: Not Defined

Waste Code: D020
Waste Description: CHLORDANE

Handler - Owner Operator:

Owner/Operator Indicator: Owner
Owner/Operator Name: NYC ECONOMIC DEVELOPMENT CORP
Legal Status: Private
Date Became Current: Not reported
Date Ended Current: Not reported
Owner/Operator Address: 110 WILLIAM ST
Owner/Operator City,State,Zip: NEW YORK, NY 10038
Owner/Operator Telephone: 212-555-1212
Owner/Operator Telephone Ext: Not reported
Owner/Operator Fax: Not reported
Owner/Operator Email: Not reported

Owner/Operator Indicator: Operator
Owner/Operator Name: NYC ECONOMIC DEVELOPMENT CORP
Legal Status: Private
Date Became Current: Not reported
Date Ended Current: Not reported
Owner/Operator Address: 110 WILLIAM ST
Owner/Operator City,State,Zip: NEW YORK, NY 10038
Owner/Operator Telephone: 212-555-1212
Owner/Operator Telephone Ext: Not reported
Owner/Operator Fax: Not reported
Owner/Operator Email: Not reported

Owner/Operator Indicator: Owner

Map ID
Direction
Distance
Elevation

MAP FINDINGS

Site

Database(s)

EDR ID Number
EPA ID Number

NYC ECONOMIC DEVELOPMENT CORP (Continued)

1001224436

Owner/Operator Name: NYC ECONOMIC DEVELOPMENT CORP
Legal Status: Private
Date Became Current: Not reported
Date Ended Current: Not reported
Owner/Operator Address: 110 WILLIAM ST
Owner/Operator City,State,Zip: NEW YORK, NY 10038
Owner/Operator Telephone: 212-555-1212
Owner/Operator Telephone Ext: Not reported
Owner/Operator Fax: Not reported
Owner/Operator Email: Not reported

Historic Generators:

Receive Date: 20060101
Handler Name: NYC ECONOMIC DEVELOPMENT CORP
Federal Waste Generator Description: Not a generator, verified
State District Owner: NY
Large Quantity Handler of Universal Waste: No
Recognized Trader Importer: No
Recognized Trader Exporter: No
Spent Lead Acid Battery Importer: No
Spent Lead Acid Battery Exporter: No
Current Record: No
Non Storage Recycler Activity: Not reported
Electronic Manifest Broker: Not reported

Receive Date: 20070101
Handler Name: NYC ECONOMIC DEVELOPMENT CORP
Federal Waste Generator Description: Not a generator, verified
State District Owner: NY
Large Quantity Handler of Universal Waste: No
Recognized Trader Importer: No
Recognized Trader Exporter: No
Spent Lead Acid Battery Importer: No
Spent Lead Acid Battery Exporter: No
Current Record: Yes
Non Storage Recycler Activity: Not reported
Electronic Manifest Broker: Not reported

Receive Date: 19980615
Handler Name: NYC ECONOMIC DEVELOPMENT CORP
Federal Waste Generator Description: Large Quantity Generator
State District Owner: NY
Large Quantity Handler of Universal Waste: No
Recognized Trader Importer: No
Recognized Trader Exporter: No
Spent Lead Acid Battery Importer: No
Spent Lead Acid Battery Exporter: No
Current Record: No
Non Storage Recycler Activity: Not reported
Electronic Manifest Broker: Not reported

List of NAICS Codes and Descriptions:

NAICS Codes: No NAICS Codes Found

Facility Has Received Notices of Violations:

Violations: No Violations Found

Map ID
Direction
Distance
Elevation

MAP FINDINGS

Site

Database(s)

EDR ID Number
EPA ID Number

NYC ECONOMIC DEVELOPMENT CORP (Continued)

1001224436

Evaluation Action Summary:

Evaluations: No Evaluations Found

FINDS:

Registry ID: 110002452499

Click Here:

Environmental Interest/Information System:

RCRAInfo is a national information system that supports the Resource Conservation and Recovery Act (RCRA) program through the tracking of events and activities related to facilities that generate, transport, and treat, store, or dispose of hazardous waste. RCRAInfo allows RCRA program staff to track the notification, permit, compliance, and corrective action activities required under RCRA.

[Click this hyperlink](#) while viewing on your computer to access additional FINDS: detail in the EDR Site Report.

ECHO:

Envid: 1001224436
Registry ID: 110002452499
DFR URL: <http://echo.epa.gov/detailed-facility-report?fid=110002452499>
Name: NYC ECONOMIC DEVELOPMENT CORP
Address: 4301 1ST AVE
City,State,Zip: BROOKLYN, NY 11232

AM262
SE
1/8-1/4
0.232 mi.
1225 ft.

341 39TH ST
341 39TH ST
BROOKLYN, NY 11232
Site 1 of 5 in cluster AM

NY AST **U004077511**
N/A

Relative:
Higher
Actual:
29 ft.

AST:
Name: 341 39TH ST
Address: 341 39TH ST
City,State,Zip: BROOKLYN, NY 11232
Region: STATE
DEC Region: 2
Site Status: Unregulated/Closed
Facility Id: 2-320617
Program Type: PBS
UTM X: 583940.77705
UTM Y: 4500749.09764
Expiration Date: N/A
Site Type: Apartment Building/Office Building

Affiliation Records:

Site Id: 14863
Affiliation Type: Facility Operator
Company Name: THE MERHIGE BUILDING
Contact Type: Not reported
Contact Name: JERRY
Address1: Not reported
Address2: Not reported
City: Not reported
State: NN

Map ID
Direction
Distance
Elevation

MAP FINDINGS

Site

Database(s)

EDR ID Number
EPA ID Number

341 39TH ST (Continued)

U004077511

Zip Code: Not reported
Country Code: 001
Phone: (718) 788-1155
EMail: Not reported
Fax Number: Not reported
Modified By: NTFREEMA
Date Last Modified: 2015-07-01

Site Id: 14863
Affiliation Type: Emergency Contact
Company Name: 341-353 39TH STREET LLC
Contact Type: Not reported
Contact Name: JARASLOV JUSACK
Address1: Not reported
Address2: Not reported
City: Not reported
State: NN
Zip Code: Not reported
Country Code: 999
Phone: (646) 786-8000
EMail: Not reported
Fax Number: Not reported
Modified By: DMPOKRZY
Date Last Modified: 2017-04-06

Site Id: 14863
Affiliation Type: Facility Owner
Company Name: 341-353 39TH STREET LLC
Contact Type: MANAGING DIRECTOR
Contact Name: PHIL LAVOIE
Address1: 825 THIRD AVE 36TH FLOOR
Address2: Not reported
City: NY
State: NY
Zip Code: 10022
Country Code: 001
Phone: (646) 786-8000
EMail: Not reported
Fax Number: Not reported
Modified By: DMPOKRZY
Date Last Modified: 2017-04-06

Site Id: 14863
Affiliation Type: Mail Contact
Company Name: SILVERSTONE PROPERTY GROUP
Contact Type: Not reported
Contact Name: PHIL LAVOIE
Address1: 825 THIRD AVE 36TH FLOOR
Address2: Not reported
City: NEW YORK
State: NY
Zip Code: 10022
Country Code: 001
Phone: (646) 786-8000
EMail: PLAVOIE@SILVERSTONEPG.COM
Fax Number: Not reported
Modified By: DAFRANCI

Map ID
Direction
Distance
Elevation

MAP FINDINGS

Site

Database(s)

EDR ID Number
EPA ID Number

341 39TH ST (Continued)

U004077511

Date Last Modified: 2017-05-18

Tank Info:

Tank Number: 001
Tank Id: 26314
Material Code: 0003
Common Name of Substance: #6 Fuel Oil (On-Site Consumption)

Equipment Records:

H99 - Tank Leak Detection - Other
C03 - Pipe Location - Aboveground/Underground Combination
J02 - Dispenser - Suction Dispenser
G03 - Tank Secondary Containment - Vault (w/o access)
I00 - Overfill - None
L09 - Piping Leak Detection - Exempt Suction Piping
B00 - Tank External Protection - None
E02 - Piping Secondary Containment - Vault (with Access)
F00 - Pipe External Protection - None
A00 - Tank Internal Protection - None
D01 - Pipe Type - Steel/Carbon Steel/Iron
K00 - Spill Prevention - None

Tank Location: Aboveground in subterranean vault with access for inspections.....
Tank in subterranean vault but accessible for inspection.

Tank Type: Steel/Carbon Steel/Iron
Tank Status: Closed - Removed
Pipe Model: Not reported
Install Date: 12/01/1926
Capacity Gallons: 5000
Tightness Test Method: -
Date Test: Not reported
Next Test Date: Not reported
Date Tank Closed: 02/20/2017
Register: True
Modified By: DAFRANCI
Last Modified: 05/18/2017
Material Name: #6 fuel oil (on-site consumption)

Tank Number: 002
Tank Id: 26315
Material Code: 0003
Common Name of Substance: #6 Fuel Oil (On-Site Consumption)

Equipment Records:

H99 - Tank Leak Detection - Other
J02 - Dispenser - Suction Dispenser
C03 - Pipe Location - Aboveground/Underground Combination
I00 - Overfill - None
L09 - Piping Leak Detection - Exempt Suction Piping
G03 - Tank Secondary Containment - Vault (w/o access)
E02 - Piping Secondary Containment - Vault (with Access)
F00 - Pipe External Protection - None
B00 - Tank External Protection - None
K00 - Spill Prevention - None
D01 - Pipe Type - Steel/Carbon Steel/Iron

Map ID
 Direction
 Distance
 Elevation

MAP FINDINGS

Site

Database(s)

EDR ID Number
 EPA ID Number

341 39TH ST (Continued)

U004077511

A00 - Tank Internal Protection - None
 Tank Location: Aboveground in subterranean vault with access for inspections.....
 Tank in subterranean vault but accessible for inspection.
 Tank Type: Steel/Carbon Steel/Iron
 Tank Status: Closed - Removed
 Pipe Model: Not reported
 Install Date: 12/01/1926
 Capacity Gallons: 5000
 Tightness Test Method: -
 Date Test: Not reported
 Next Test Date: Not reported
 Date Tank Closed: 02/20/2017
 Register: True
 Modified By: DAFRANCI
 Last Modified: 05/18/2017
 Material Name: #6 fuel oil (on-site consumption)

**AM263
 SE
 1/8-1/4
 0.232 mi.
 1225 ft.**

**G & L EYES INC.
 341 39TH ST.
 BROOKLYN, NY 11232**

**NY LTANKS S108146492
 NY Spills N/A
 NY HSWDS**

Site 2 of 5 in cluster AM

**Relative:
 Higher
 Actual:
 29 ft.**

LTANKS:
 Name: 341 39TH STREET
 Address: 341 39TH STREET
 City,State,Zip: BROOKLYN, NY
 Spill Number/Closed Date: 9313271 / 1994-04-25
 Facility ID: 9313271
 Site ID: 201123
 Spill Date: 1994-02-09
 Spill Cause: Tank Overfill
 Spill Source: Commercial/Industrial
 Spill Class: B3
 Cleanup Ceased: 1994-04-25
 SWIS: 2401
 Investigator: SULLIVAN
 Referred To: Not reported
 Reported to Dept: 1994-02-09
 CID: Not reported
 Water Affected: Not reported
 Spill Notifier: Other
 Last Inspection: Not reported
 Recommended Penalty: False
 Meets Standard: True
 UST Involvement: False
 Remediation Phase: 0
 Date Entered In Computer: 1994-02-10
 Spill Record Last Update: 1994-05-25
 Spiller Name: Not reported
 Spiller Company: UNK
 Spiller Address: Not reported
 Spiller County: 999
 Spiller Contact: Not reported
 Spiller Phone: Not reported
 Spiller Extention: Not reported
 DEC Region: 2
 DER Facility ID: 288717

Map ID
Direction
Distance
Elevation

MAP FINDINGS

Site

Database(s)

EDR ID Number
EPA ID Number

G & L EYES INC. (Continued)

S108146492

DEC Memo: "Prior to Sept, 2004 data translation this spill Lead_DEC Field was GENE SULLIVAN "
Remarks: "FILLED WRONG TANK - BAYSIDE - FILLED TANK IN BROOKLYN - VACUUMED UP - WILL DISPOSE OF - TALKED WITH BOB DECK OIL CAME OUT VENT - SPILL OUTSIDE 25'-25' AND MOST SIDE TANK - NO DRAINS INVOLVED."

All Materials:

Site ID: 201123
Operable Unit ID: 991727
Operable Unit: 01
Material ID: 388656
Material Code: 0003A
Material Name: #6 fuel oil
Case No.: Not reported
Material FA: Petroleum
Quantity: 1400.00
Units: G
Recovered: .00
Oxygenate: Not reported

Name: 341 39TH ST.
Address: 341 39TH STREET
City,State,Zip: BROOKLYN, NY
Spill Number/Closed Date: 9313394 / 1994-02-14
Facility ID: 9313394
Site ID: 201124
Spill Date: 1994-02-14
Spill Cause: Tank Overfill
Spill Source: Commercial/Industrial
Spill Class: C4
Cleanup Ceased: 1994-02-14
SWIS: 2401
Investigator: KSTANG
Referred To: Not reported
Reported to Dept: 1994-02-14
CID: Not reported
Water Affected: Not reported
Spill Notifier: Federal Government
Last Inspection: Not reported
Recommended Penalty: False
Meets Standard: True
UST Involvement: False
Remediation Phase: 0
Date Entered In Computer: 1994-02-15
Spill Record Last Update: 2004-09-30
Spiller Name: Not reported
Spiller Company: UNK
Spiller Address: Not reported
Spiller County: 999
Spiller Contact: Not reported
Spiller Phone: Not reported
Spiller Extention: Not reported
DEC Region: 2
DER Facility ID: 288717
DEC Memo: "Prior to Sept, 2004 data translation this spill Lead_DEC Field was TANG 10/10/95: This is additional information about material spilled from the translation of the old spill file: UNDERGR. STAR TANK."

Map ID
Direction
Distance
Elevation

MAP FINDINGS

Site

Database(s)

EDR ID Number
EPA ID Number

G & L EYES INC. (Continued)

S108146492

Remarks: "USCG WILL BE THERE - WILL INVEST. CALLED USCG, THEY TOLD ME THAT SPILL HAD BEEN CLEANED UP LAST FRIDAY."

All Materials:

Site ID: 201124
Operable Unit ID: 991852
Operable Unit: 01
Material ID: 388778
Material Code: 0003A
Material Name: #6 fuel oil
Case No.: Not reported
Material FA: Petroleum
Quantity: 2000.00
Units: G
Recovered: .00
Oxygenate: Not reported

SPILLS:

Name: WAREHOUSE - MISC
Address: 341 39TH STREET
City,State,Zip: BROOKLYN, NY
Spill Number/Closed Date: 0413302 / 2006-11-09
Facility ID: 0413302
Facility Type: ER
DER Facility ID: 288717
Site ID: 342368
DEC Region: 2
Spill Cause: Unknown
Spill Class: B3
SWIS: 2401
Spill Date: 2005-03-22
Investigator: KSTANG
Referred To: Not reported
Reported to Dept: 2005-03-22
CID: 444
Water Affected: Not reported
Spill Source: Institutional, Educational, Gov., Other
Spill Notifier: Other
Cleanup Ceased: Not reported
Cleanup Meets Std: False
Last Inspection: Not reported
Recommended Penalty: False
UST Trust: False
Remediation Phase: 0
Date Entered In Computer: 2005-03-22
Spill Record Last Update: 2006-11-09
Spiller Name: Not reported
Spiller Company: UNKNOWN AT THIS TIME
Spiller Address: Not reported
Spiller Company: 999
Contact Name: ANTONY
DEC Memo: "03/22/05-Sharif// Sharif and Mr. Sawyer responded to the site.About 4000 gallons of #6 oil came out of vent line and top of the tank while the pump to the boiler was replaced and being tested.Oil had been contained in the secondary container(vault). Vent is located out of the building at the backside where about 20'by 20' open area

Map ID
Direction
Distance
Elevation

MAP FINDINGS

Site

Database(s)

EDR ID Number
EPA ID Number

G & L EYES INC. (Continued)

S108146492

adjacent to couple of abandoned railroad track line is impacted by the oil. Oil spreaded over one of the track of about 10 ft in length. Petroleum Tank Cleaners(PTC) has been called in to do the clean up. NYC Transit, Office of System Safety(Josephina Volyn/Richel Kron, 718-243-4581, Fax: 718-243-4309) has been notified of their property impact. 04/06/05-SR// PTC excavated the rail track, took sample, backfill soon with supervision from NYC Transit. Open lot between building and the track has been field screened. Contamination found. Property owner Mr. Merhige was contacted for revised work plan including tank vault and open lot. 9/8/05-Vought-File review as per DEC Austin due to inquiry by Rachel Kron (NYC Transit 646-252-5773). Spill out of vent pipe and also into tank room. Letter from DEC Rahman to Commercial Realty Co (11 East 26th Street, 11th Floor attn: Richard Merhige)-3/23/05. Letter sent requiring: 1)excavation of all oil impacted soil and debris including railroad track area 2)removal of oil from secondary containment vault 3)submission of soil sampling results. Scope of Work from Petroleum Tank Cleaners PTC(Anthony Lara 718-624-4842)-4/5/05. Scope of work includes: 1)product removal from vaults. Soil analyticals from PTC-5/24/05. Water analyticals show no TAGM Soil Cleanup Objective exceedences except for minor PAH's attributable to fill material. Letter from PTC (Lara) to DEC Rahman-6/27/05. PTC has removed all contaminated soil and debris from the vault, and as you agreed what was acceptable PTC has addressed any remaining contamination via the application of Biosolve bioremediation accelerant to the soil beneath the existing vault floor . PTC plans to begin installing a new concrete floor as early as 7/6/05. 9/8/05-Vought-Called Rachel (646-252-5773) and left message with outstanding requirements: 1)endpoint soil samples from track excavation 2)site plan and locations of endpoint sampling. Vought called Commercial Realty (Richard Merhige 212-947-7500) and he tried to call Rachel who has not returned call. PTC still cleaning out second tank room. PTC collected soil samples from outside and two 20' foot containers were generated from soil excavation. Jerry Sobel will be contact for next seven weeks as Richard will be going on vacation. Vought left message for PTC to return call with status of soil excavation and endpoint sampling. 10.19.05 Sharif- I spoke with Anthony of PTC, 646-772-7180 who informed me they made formal request to NYCT's property to do geoprobe investigation. NYCT holding them regarding some insurance coverage issues which will possibly be simplified as they are working on it. NYCT is supposed to getback to PTC by this week. I'll call NYCT next week about their approval. 12/15/05 Sun reassigned from Rahman to Foley. 1/3/2005 - Feng - File reviewed by Feng and summarized: 1) some samples were collected the boiler room with site plan provided, but did not indicated out whether soil or groundwater samples. High SVOCs. 2) Track area impacted, and removed the contaminated soil. DEC has been requested 1)endpoint soil samples from track excavation 2)site plan and locations of endpoint sampling. Nono were submitted on file. 3) DEC Rahman has assisted PTC to access the NYCT property and do the sampling. Wait for sampling result report. 05/09/06 - spoke to Mr. Bob Lamirata of PTC, 718-624-2185. He said he will take care of disposing the contaminated soil pile at the site in a few days. I will find out more of the subsurface contamination. - KST 6/15/06 - Bob Lamirata of PTC called and advised that contaminated soil pile has been removed. Will fax end-point sampling results. - KST 6/26/06 - PTC sent in the report which only has the lab results, no write-up. The results look clean. Called Bob

Map ID
Direction
Distance
Elevation

MAP FINDINGS

Site

Database(s)

EDR ID Number
EPA ID Number

G & L EYES INC. (Continued)

S108146492

Remarks: Lamirta and told him that DEC needs a report summarizing the contamination and the actions taken by the RP OR PTC in cleaning up the spill. Liz Deluca called and will be at the site on June 27, assessing the spill. She will call me to report if additional work is needed. - KST 11/9/06 - NYCT has not call to request additional cleanup work. Spill closed. - KST"
"CALLER STATES THAT THEY ARE STILL INVESTIGATING WHAT HAPPENED: ANTHONY IS TEH CONTACT ON THE SCENE, FROM PERTOLUEM TANK : IT IS INSIDE AND OUTSIDE THE BUILDING:"

All Materials:

Site ID: 342368
Operable Unit ID: 1101098
Operable Unit: 01
Material ID: 581232
Material Code: 0003A
Material Name: #6 fuel oil
Case No.: Not reported
Material FA: Petroleum
Quantity: 500.00
Units: G
Recovered: .00
Oxygenate: Not reported

HSWDS:

Facility ID: Not reported
Region: 2
Facility Status: None
Owner Type: Puplic
Owner: G & L Eyes, Inc.
Owner Address: 341 39th St.
Owner Phone: (718)768-9690
Operator Type: Same
Operator: Unknown
Operator: Unknown
Operator Phone: Unknown
EPA ID: NYD042777128
Registry: Not on NYS Registry of Inactive Haz Waste Disposal Sites
Registry Site ID: None
RCRA Permitted: Unknown
Site Code: Industrial Site
Owner City State: Brooklyn, NY 11232
Operator City State: Not reported
Quadrangle: Unknown
Latitude: 40 39'22"N
Longitude: 74 00'27"W
Acres: 0.00
Operator Date: 1962
Close Date: Unknown
Completed: PA
Active: Unknown
PCB's Disposed: No
Pesticides Disposed: No
Metals Disposed: No
Asbestos Disposed: No
Volatile Organic Compounds Disposed: No

Map ID
Direction
Distance
Elevation

MAP FINDINGS

Site

Database(s)

EDR ID Number
EPA ID Number

G & L EYES INC. (Continued)

S108146492

Semi Volatile Organic Compounds Disposed: No
Analytical Info Exists for Air: Not reported
Analytical Info Exists for Ground: None
Analytical Info Exists for Surface: Not reported
Analytical Info Exists for Sediments: Not reported
Analytical Info Exists for Surface: Not reported
Analytical Info Exists for Substance: Not reported
Analytical Info Exists for Waste: Not reported
Analytical Info Exists for Leachate: Not reported
Analytical Info Exists for EP Toxicity: Not reported
Analytical Info Exists for TCLP: Not reported
Threat to Environment/Public Health: None
Surface Water Contamination: No
Surface Water Body Class: Unknown
Groundwater Contamination: No
Groundwater Classification: Unknown
Drinking Water Contamination: No
Drinking Water Supply is Active: Unknown
Any Known Fish or Wildlife: No
Hazardous Exposure: No
Site Has Controlled Access: Unknown
Ambient Air Contamination: Unknown
Direct Contact: Unknown
EPA Hazardous Ranking System Score: Unknown
Inventory: F
Nefrap: Not reported
Mailing: Not reported
Tax Map No: Not reported
Qualify: 0
Next Action: Not reported
Agencies: Not reported
Air: Not reported
Building: Not reported
Site Desc: Not reported
Drink: Not reported
Eptox: Not reported
Fish: Not reported
Ground: Not reported
Ground Desc: Not reported
Hazardous Threat: Not reported
Haz Threat Desc: Not reported
Leachate: Not reported
Preparer: Not reported
Sediment: Not reported
Soil: Not reported
Surface: Not reported
Status: Not reported
Surface Soil: Not reported
Surface: Not reported
TCLP: Not reported
Waste: Not reported

MAP FINDINGS

Map ID
 Direction
 Distance
 Elevation

Site

Database(s)

EDR ID Number
 EPA ID Number

AM264
SE
1/8-1/4
0.234 mi.
1234 ft.

341 39TH ST
341 39TH ST
SUNSET PARK, NY
Site 3 of 5 in cluster AM

NY LTANKS **S100493383**
 N/A

Relative:
Higher
Actual:
29 ft.

LTANKS:
 Name: 341 39TH ST
 Address: 341 39TH ST
 City,State,Zip: SUNSET PARK, NY
 Spill Number/Closed Date: 9200366 / 1992-04-10
 Facility ID: 9200366
 Site ID: 103132
 Spill Date: 1992-04-09
 Spill Cause: Tank Failure
 Spill Source: Commercial/Industrial
 Spill Class: C3
 Cleanup Ceased: 1992-04-10
 SWIS: 2401
 Investigator: O'DOWD
 Referred To: Not reported
 Reported to Dept: 1992-04-09
 CID: Not reported
 Water Affected: Not reported
 Spill Notifier: Other
 Last Inspection: Not reported
 Recommended Penalty: False
 Meets Standard: True
 UST Involvement: False
 Remediation Phase: 0
 Date Entered In Computer: 1992-04-16
 Spill Record Last Update: 2002-11-29
 Spiller Name: Not reported
 Spiller Company: JERRY
 Spiller Address: Not reported
 Spiller County: 001
 Spiller Contact: Not reported
 Spiller Phone: Not reported
 Spiller Extention: Not reported
 DEC Region: 2
 DER Facility ID: 91242
 DEC Memo: ""
 Remarks: "PETRO TANK CLEANERS TO PUMP & CLEAN"

All TTF:
 Facility ID: 9200366
 Spill Number: 9200366
 Spill Tank Test: 1539849
 Site ID: 103132
 Tank Number: Not reported
 Tank Size: 0
 Material: 0003
 EPA UST: Not reported
 UST: Not reported
 Cause: Not reported
 Source: Not reported
 Test Method: 00
 Test Method 2: Unknown
 Leak Rate: .00
 Gross Fail: Not reported

Map ID
 Direction
 Distance
 Elevation

MAP FINDINGS

Site

Database(s)

EDR ID Number
 EPA ID Number

341 39TH ST (Continued)

S100493383

Modified By: Spills
 Last Modified Date: Not reported

All Materials:

Site ID: 103132
 Operable Unit ID: 964303
 Operable Unit: 01
 Material ID: 415171
 Material Code: 0003A
 Material Name: #6 fuel oil
 Case No.: Not reported
 Material FA: Petroleum
 Quantity: 300.00
 Units: G
 Recovered: .00
 Oxygenate: Not reported

AN265
SSE
1/8-1/4
0.236 mi.
1245 ft.

CON EDISON SERVICE BOX: 48388
313 42 ST
BROOKLYN, NY 11232
Site 1 of 2 in cluster AN

RCRA NonGen / NLR 101696555
NY MANIFEST NYP004384251

Relative:
Higher
Actual:
29 ft.

RCRA NonGen / NLR:
 Date Form Received by Agency: 20131201
 Handler Name: CON EDISON SERVICE BOX: 48388
 Handler Address: 313 42 ST
 Handler City,State,Zip: BROOKLYN, NY 11232
 EPA ID: NYP004384251
 Contact Name: THOMAS TEELING
 Contact Address: Not reported
 Contact City,State,Zip: Not reported
 Contact Telephone: 212-460-3770
 Contact Fax: Not reported
 Contact Email: Not reported
 Contact Title: SENIOR SCIENTIST
 EPA Region: 02
 Land Type: Private
 Federal Waste Generator Description: Not a generator, verified
 Non-Notifier: Not reported
 Biennial Report Cycle: Not reported
 Accessibility: Not reported
 Active Site Indicator: Not reported
 State District Owner: NY
 State District: NYSDEC R2
 Mailing Address: IRVING PL, 15TH FL NE
 Mailing City,State,Zip: NEW YORK, NY 10003
 Owner Name: Not reported
 Owner Type: Not reported
 Operator Name: Not reported
 Operator Type: Not reported
 Short-Term Generator Activity: No
 Importer Activity: No
 Mixed Waste Generator: No
 Transporter Activity: No
 Transfer Facility Activity: No

Map ID
 Direction
 Distance
 Elevation

MAP FINDINGS

Site

Database(s)

EDR ID Number
 EPA ID Number

CON EDISON SERVICE BOX: 48388 (Continued)

1016965555

Recycler Activity with Storage:	No
Small Quantity On-Site Burner Exemption:	No
Smelting Melting and Refining Furnace Exemption:	No
Underground Injection Control:	No
Off-Site Waste Receipt:	No
Universal Waste Indicator:	No
Universal Waste Destination Facility:	No
Federal Universal Waste:	No
Active Site Fed-Reg Treatment Storage and Disposal Facility:	Not reported
Active Site Converter Treatment storage and Disposal Facility:	Not reported
Active Site State-Reg Treatment Storage and Disposal Facility:	Not reported
Active Site State-Reg Handler:	---
Federal Facility Indicator:	Not reported
Hazardous Secondary Material Indicator:	NN
Sub-Part K Indicator:	Not reported
Commercial TSD Indicator:	No
Treatment Storage and Disposal Type:	Not reported
2018 GPRA Permit Baseline:	Not on the Baseline
2018 GPRA Renewals Baseline:	Not on the Baseline
Permit Renewals Workload Universe:	Not reported
Permit Workload Universe:	Not reported
Permit Progress Universe:	Not reported
Post-Closure Workload Universe:	Not reported
Closure Workload Universe:	Not reported
202 GPRA Corrective Action Baseline:	No
Corrective Action Workload Universe:	No
Subject to Corrective Action Universe:	No
Non-TSDFs Where RCRA CA has Been Imposed Universe:	No
TSDFs Potentially Subject to CA Under 3004 (u)/(v) Universe:	No
TSDFs Only Subject to CA under Discretionary Auth Universe:	No
Corrective Action Priority Ranking:	No NCAPS ranking
Environmental Control Indicator:	No
Institutional Control Indicator:	No
Human Exposure Controls Indicator:	N/A
Groundwater Controls Indicator:	N/A
Operating TSDF Universe:	Not reported
Full Enforcement Universe:	Not reported
Significant Non-Complier Universe:	No
Unaddressed Significant Non-Complier Universe:	No
Addressed Significant Non-Complier Universe:	No
Significant Non-Complier With a Compliance Schedule Universe:	No
Financial Assurance Required:	Not reported
Handler Date of Last Change:	20140701
Recognized Trader-Importer:	No
Recognized Trader-Exporter:	No
Importer of Spent Lead Acid Batteries:	No
Exporter of Spent Lead Acid Batteries:	No
Recycler Activity Without Storage:	Not reported
Manifest Broker:	Not reported
Sub-Part P Indicator:	No

Historic Generators:

Receive Date:	20131101
Handler Name:	CON EDISON SERVICE BOX: 48388
Federal Waste Generator Description:	Conditionally Exempt Small Quantity Generator
State District Owner:	NY

Map ID
Direction
Distance
Elevation

MAP FINDINGS

Site

Database(s)

EDR ID Number
EPA ID Number

CON EDISON SERVICE BOX: 48388 (Continued)

1016965555

Large Quantity Handler of Universal Waste: No
Recognized Trader Importer: No
Recognized Trader Exporter: No
Spent Lead Acid Battery Importer: No
Spent Lead Acid Battery Exporter: No
Current Record: No
Non Storage Recycler Activity: Not reported
Electronic Manifest Broker: Not reported

Receive Date: 20131201
Handler Name: CON EDISON SERVICE BOX: 48388
Federal Waste Generator Description: Not a generator, verified
State District Owner: NY
Large Quantity Handler of Universal Waste: No
Recognized Trader Importer: No
Recognized Trader Exporter: No
Spent Lead Acid Battery Importer: No
Spent Lead Acid Battery Exporter: No
Current Record: Yes
Non Storage Recycler Activity: Not reported
Electronic Manifest Broker: Not reported

List of NAICS Codes and Descriptions:
NAICS Codes: No NAICS Codes Found

Facility Has Received Notices of Violations:
Violations: No Violations Found

Evaluation Action Summary:
Evaluations: No Evaluations Found

NY MANIFEST:

Name: CON EDISON
Address: 313 42 ST
City,State,Zip: BROOKLYN, NY 11232
Country: USA
EPA ID: NYP004384251
Facility Status: Not reported
Location Address 1: 42ND 5 20PT SOUTH OF 2ND AVE
Code: BP
Location Address 2: SB43888
Total Tanks: Not reported
Location City: BROOKLYN
Location State: NY
Location Zip: 11232
Location Zip 4: Not reported

NY MANIFEST:

EPAID: NYP004384251
Mailing Name: CON EDISON
Mailing Contact: CON EDISON
Mailing Address 1: 4 IRVING PLACE
Mailing Address 2: 15TH FL
Mailing City: NEW YORK
Mailing State: NY

Map ID
Direction
Distance
Elevation

MAP FINDINGS

Site

Database(s)

EDR ID Number
EPA ID Number

CON EDISON SERVICE BOX: 48388 (Continued)

1016965555

Mailing Zip: 10003
Mailing Zip 4: Not reported
Mailing Country: USA
Mailing Phone: Not reported

NY MANIFEST:

Document ID: Not reported
Manifest Status: Not reported
seq: Not reported
Year: 2018
Trans1 State ID: NJD003812047
Trans2 State ID: Not reported
Generator Ship Date: 11/01/2013
Trans1 Recv Date: 11/01/2013
Trans2 Recv Date: Not reported
TSD Site Recv Date: 11/04/2013
Part A Recv Date: Not reported
Part B Recv Date: Not reported
Generator EPA ID: NYP004384251
Trans1 EPA ID: Not reported
Trans2 EPA ID: Not reported
TSD ID 1: NJD991291105
TSD ID 2: Not reported
Manifest Tracking Number: 002086531GBF
Import Indicator: N
Export Indicator: N
Discr Quantity Indicator: N
Discr Type Indicator: N
Discr Residue Indicator: N
Discr Partial Reject Indicator: N
Discr Full Reject Indicator: N
Manifest Ref Number: Not reported
Alt Facility RCRA ID: Not reported
Alt Facility Sign Date: Not reported
MGMT Method Type Code: H110
Waste Code: Not reported
Waste Code: Not reported
Waste Code: Not reported
Waste Code: Not reported
Waste Code: Not reported
Waste Code: Not reported
Quantity: 50
Units: G - Gallons (liquids only)* (8.3 pounds)
Number of Containers: 1
Container Type: TT - Cargo tank, tank trucks
Handling Method: T Chemical, physical, or biological treatment.
Specific Gravity: 1
Waste Code: D008
Waste Code 1_2: Not reported
Waste Code 1_3: Not reported
Waste Code 1_4: Not reported
Waste Code 1_5: Not reported
Waste Code 1_6: Not reported

MAP FINDINGS

Map ID
Direction
Distance
Elevation

Site

Database(s)

EDR ID Number
EPA ID Number

AH266 **MCKEON DOOR BUILDING**
ENE **95 29TH STREET**
1/8-1/4 **BROOKLYN, NY 11232**
0.236 mi.
1245 ft. **Site 2 of 3 in cluster AH**

NY AST **A100383084**
N/A

Relative:
Higher
Actual:
8 ft.

AST:
Name: MCKEON DOOR BUILDING
Address: 95 29TH STREET
City,State,Zip: BROOKLYN, NY 11232
Region: STATE
DEC Region: 2
Site Status: Unregulated/Closed
Facility Id: 2-611212
Program Type: PBS
UTM X: 584323.81067
UTM Y: 4501478.07499
Expiration Date: N/A
Site Type: Utility (Other than Municipal)

Tank Info:

Tank Number: 001
Tank Id: 231780
Tank Location: Aboveground - on saddles, legs, racks, etc.... Tank bottom is elevated above grade or tank pad, allowing visual inspection.
Tank Type: Steel/Carbon Steel/Iron
Tank Status: Closed - Removed
Pipe Model: Not reported
Install Date: 01/01/1975
Capacity Gallons: 3000
Tightness Test Method: NN
Date Test: Not reported
Next Test Date: Not reported
Date Tank Closed: 10/15/2013
Register: True
Modified By: NRLOMBAR
Last Modified: 04/14/2017
Material Name: Not reported

Tank Number: 002
Tank Id: 231781
Tank Location: Aboveground - on saddles, legs, racks, etc.... Tank bottom is elevated above grade or tank pad, allowing visual inspection.
Tank Type: Steel/Carbon Steel/Iron
Tank Status: Closed - Removed
Pipe Model: Not reported
Install Date: 01/01/1975
Capacity Gallons: 3000
Tightness Test Method: NN
Date Test: Not reported
Next Test Date: Not reported
Date Tank Closed: 10/15/2013
Register: True
Modified By: NRLOMBAR
Last Modified: 04/14/2017
Material Name: Not reported

Map ID
 Direction
 Distance
 Elevation

MAP FINDINGS

Site

Database(s)

EDR ID Number
 EPA ID Number

AH267
 ENE
 1/8-1/4
 0.236 mi.
 1245 ft.

CON EDISON
95 29TH ST
BROOKLYN, NY 11236
Site 3 of 3 in cluster AH

RCRA NonGen / NLR **1010326146**
NYP004139390

Relative:
Higher
Actual:
8 ft.

RCRA NonGen / NLR:		20060707
Date Form Received by Agency:		20060707
Handler Name:	CON EDISON	
Handler Address:		95 29TH ST
Handler City,State,Zip:		BROOKLYN, NY 11236
EPA ID:		NYP004139390
Contact Name:		BERNARD PIERRE
Contact Address:		4 IRVING PL, RM 828
Contact City,State,Zip:		NEW YORK, NY 10003
Contact Telephone:		212-460-2278
Contact Fax:		Not reported
Contact Email:		Not reported
Contact Title:		Not reported
EPA Region:		02
Land Type:		Not reported
Federal Waste Generator Description:		Not a generator, verified
Non-Notifier:		Not reported
Biennial Report Cycle:		Not reported
Accessibility:		Not reported
Active Site Indicator:		Not reported
State District Owner:		NY
State District:		NYSDEC R2
Mailing Address:		4 IRVING PL, RM 828
Mailing City,State,Zip:		NEW YORK, NY 10003
Owner Name:		Not reported
Owner Type:		Not reported
Operator Name:		Not reported
Operator Type:		Not reported
Short-Term Generator Activity:		No
Importer Activity:		No
Mixed Waste Generator:		No
Transporter Activity:		No
Transfer Facility Activity:		No
Recycler Activity with Storage:		No
Small Quantity On-Site Burner Exemption:		No
Smelting Melting and Refining Furnace Exemption:		No
Underground Injection Control:		No
Off-Site Waste Receipt:		No
Universal Waste Indicator:		No
Universal Waste Destination Facility:		No
Federal Universal Waste:		No
Active Site Fed-Reg Treatment Storage and Disposal Facility:		Not reported
Active Site Converter Treatment storage and Disposal Facility:		Not reported
Active Site State-Reg Treatment Storage and Disposal Facility:		Not reported
Active Site State-Reg Handler:		---
Federal Facility Indicator:		Not reported
Hazardous Secondary Material Indicator:		NN
Sub-Part K Indicator:		Not reported
Commercial TSD Indicator:		No
Treatment Storage and Disposal Type:		Not reported
2018 GPRP Permit Baseline:		Not on the Baseline
2018 GPRP Renewals Baseline:		Not on the Baseline
Permit Renewals Workload Universe:		Not reported

Map ID
 Direction
 Distance
 Elevation

MAP FINDINGS

Site

Database(s)

EDR ID Number
 EPA ID Number

CON EDISON (Continued)

1010326146

Permit Workload Universe:	Not reported
Permit Progress Universe:	Not reported
Post-Closure Workload Universe:	Not reported
Closure Workload Universe:	Not reported
202 GPRA Corrective Action Baseline:	No
Corrective Action Workload Universe:	No
Subject to Corrective Action Universe:	No
Non-TSDFs Where RCRA CA has Been Imposed Universe:	No
TSDFs Potentially Subject to CA Under 3004 (u)/(v) Universe:	No
TSDFs Only Subject to CA under Discretionary Auth Universe:	No
Corrective Action Priority Ranking:	No NCAPS ranking
Environmental Control Indicator:	No
Institutional Control Indicator:	No
Human Exposure Controls Indicator:	N/A
Groundwater Controls Indicator:	N/A
Operating TSDF Universe:	Not reported
Full Enforcement Universe:	Not reported
Significant Non-Complier Universe:	No
Unaddressed Significant Non-Complier Universe:	No
Addressed Significant Non-Complier Universe:	No
Significant Non-Complier With a Compliance Schedule Universe:	No
Financial Assurance Required:	Not reported
Handler Date of Last Change:	20150414
Recognized Trader-Importer:	No
Recognized Trader-Exporter:	No
Importer of Spent Lead Acid Batteries:	No
Exporter of Spent Lead Acid Batteries:	No
Recycler Activity Without Storage:	Not reported
Manifest Broker:	Not reported
Sub-Part P Indicator:	No

Historic Generators:

Receive Date:	20060705
Handler Name:	CON EDISON
Federal Waste Generator Description:	Not reported
State District Owner:	Not reported
Large Quantity Handler of Universal Waste:	No
Recognized Trader Importer:	No
Recognized Trader Exporter:	No
Spent Lead Acid Battery Importer:	No
Spent Lead Acid Battery Exporter:	No
Current Record:	No
Non Storage Recycler Activity:	Not reported
Electronic Manifest Broker:	Not reported

Receive Date:	20060706
Handler Name:	CON EDISON
Federal Waste Generator Description:	Not a generator, verified
State District Owner:	Not reported
Large Quantity Handler of Universal Waste:	No
Recognized Trader Importer:	No
Recognized Trader Exporter:	No
Spent Lead Acid Battery Importer:	No
Spent Lead Acid Battery Exporter:	No
Current Record:	No
Non Storage Recycler Activity:	Not reported

Map ID
 Direction
 Distance
 Elevation

MAP FINDINGS

Site

Database(s)

EDR ID Number
 EPA ID Number

CON EDISON (Continued)

1010326146

Electronic Manifest Broker:	Not reported
Receive Date:	20060707
Handler Name:	CON EDISON
Federal Waste Generator Description:	Not a generator, verified
State District Owner:	NY
Large Quantity Handler of Universal Waste:	No
Recognized Trader Importer:	No
Recognized Trader Exporter:	No
Spent Lead Acid Battery Importer:	No
Spent Lead Acid Battery Exporter:	No
Current Record:	Yes
Non Storage Recycler Activity:	Not reported
Electronic Manifest Broker:	Not reported
List of NAICS Codes and Descriptions:	
NAICS Codes:	No NAICS Codes Found
Facility Has Received Notices of Violations:	
Violations:	No Violations Found
Evaluation Action Summary:	
Evaluations:	No Evaluations Found

AF268
ENE
1/8-1/4
0.237 mi.
1249 ft.

GOWANUS GENERATING STATION
420 2ND AVE, SITE 2
BROOKLYN, NY 11232
Site 10 of 12 in cluster AF

RCRA-VSQQ 1017788184
NYR000219220

Relative:
Lower
Actual:
1 ft.

RCRA-VSQQ:	
Date Form Received by Agency:	20150507
Handler Name:	GOWANUS GENERATING STATION
Handler Address:	420 2ND AVE, SITE 2
Handler City,State,Zip:	BROOKLYN, NY 11232
EPA ID:	NYR000219220
Contact Name:	NICHOLAS POTENZIERI
Contact Address:	PO BOX 658
Contact City,State,Zip:	BROOKLYN, NY 11232
Contact Telephone:	718-832-8053
Contact Fax:	Not reported
Contact Email:	Not reported
Contact Title:	ENVIRONMENTAL SPECIALIST
EPA Region:	02
Land Type:	Private
Federal Waste Generator Description:	Conditionally Exempt Small Quantity Generator
Non-Notifier:	Not reported
Biennial Report Cycle:	Not reported
Accessibility:	Not reported
Active Site Indicator:	Handler Activities
State District Owner:	NY
State District:	NYSDEC R2
Mailing Address:	PO BOX 658
Mailing City,State,Zip:	BROOKLYN, NY 11232
Owner Name:	ASTORIA GENERATING CO LP

Map ID
Direction
Distance
Elevation

MAP FINDINGS

Site

Database(s)

EDR ID Number
EPA ID Number

GOWANUS GENERATING STATION (Continued)

1017788184

Owner Type:	Private
Operator Name:	Not reported
Operator Type:	Not reported
Short-Term Generator Activity:	No
Importer Activity:	No
Mixed Waste Generator:	No
Transporter Activity:	No
Transfer Facility Activity:	No
Recycler Activity with Storage:	No
Small Quantity On-Site Burner Exemption:	No
Smelting Melting and Refining Furnace Exemption:	No
Underground Injection Control:	No
Off-Site Waste Receipt:	No
Universal Waste Indicator:	No
Universal Waste Destination Facility:	No
Federal Universal Waste:	No
Active Site Fed-Reg Treatment Storage and Disposal Facility:	Not reported
Active Site Converter Treatment storage and Disposal Facility:	Not reported
Active Site State-Reg Treatment Storage and Disposal Facility:	Not reported
Active Site State-Reg Handler:	---
Federal Facility Indicator:	Not reported
Hazardous Secondary Material Indicator:	NN
Sub-Part K Indicator:	Not reported
Commercial TSD Indicator:	No
Treatment Storage and Disposal Type:	Not reported
2018 GPRA Permit Baseline:	Not on the Baseline
2018 GPRA Renewals Baseline:	Not on the Baseline
Permit Renewals Workload Universe:	Not reported
Permit Workload Universe:	Not reported
Permit Progress Universe:	Not reported
Post-Closure Workload Universe:	Not reported
Closure Workload Universe:	Not reported
202 GPRA Corrective Action Baseline:	No
Corrective Action Workload Universe:	No
Subject to Corrective Action Universe:	No
Non-TSDs Where RCRA CA has Been Imposed Universe:	No
TSDs Potentially Subject to CA Under 3004 (u)/(v) Universe:	No
TSDs Only Subject to CA under Discretionary Auth Universe:	No
Corrective Action Priority Ranking:	No NCAPS ranking
Environmental Control Indicator:	No
Institutional Control Indicator:	No
Human Exposure Controls Indicator:	N/A
Groundwater Controls Indicator:	N/A
Operating TSD Universe:	Not reported
Full Enforcement Universe:	Not reported
Significant Non-Complier Universe:	No
Unaddressed Significant Non-Complier Universe:	No
Addressed Significant Non-Complier Universe:	No
Significant Non-Complier With a Compliance Schedule Universe:	No
Financial Assurance Required:	Not reported
Handler Date of Last Change:	20150508
Recognized Trader-Importer:	No
Recognized Trader-Exporter:	No
Importer of Spent Lead Acid Batteries:	No
Exporter of Spent Lead Acid Batteries:	No
Recycler Activity Without Storage:	Not reported
Manifest Broker:	Not reported

Map ID
Direction
Distance
Elevation

MAP FINDINGS

Site

Database(s)

EDR ID Number
EPA ID Number

GOWANUS GENERATING STATION (Continued)

1017788184

Sub-Part P Indicator: No

Hazardous Waste Summary:

Waste Code: D001
Waste Description: IGNITABLE WASTE

Waste Code: D002
Waste Description: CORROSIVE WASTE

Waste Code: D007
Waste Description: CHROMIUM

Waste Code: D008
Waste Description: LEAD

Waste Code: D009
Waste Description: MERCURY

Waste Code: D011
Waste Description: SILVER

Waste Code: F001
Waste Description: THE FOLLOWING SPENT HALOGENATED SOLVENTS USED IN DEGREASING: TETRACHLOROETHYLENE, TRICHLOROETHYLENE, METHYLENE CHLORIDE, 1,1,1-TRICHLOROETHANE, CARBON TETRACHLORIDE AND CHLORINATED FLUOROCARBONS; ALL SPENT SOLVENT MIXTURES/BLENDS USED IN DEGREASING CONTAINING, BEFORE USE, A TOTAL OF TEN PERCENT OR MORE (BY VOLUME) OF ONE OR MORE OF THE ABOVE HALOGENATED SOLVENTS OR THOSE SOLVENTS LISTED IN F002, F004, AND F005; AND STILL BOTTOMS FROM THE RECOVERY OF THESE SPENT SOLVENTS AND SPENT SOLVENT MIXTURES.

Handler - Owner Operator:

Owner/Operator Indicator: Owner
Owner/Operator Name: COSI ASTORIA CO LP
Legal Status: Private
Date Became Current: 19990820
Date Ended Current: Not reported
Owner/Operator Address: PO BOX 658
Owner/Operator City,State,Zip: BROOKLYN, NY, NY 11232
Owner/Operator Telephone: 718-499-1303
Owner/Operator Telephone Ext: Not reported
Owner/Operator Fax: Not reported
Owner/Operator Email: Not reported

Owner/Operator Indicator: Owner
Owner/Operator Name: ASTORIA GENERATING CO LP
Legal Status: Private
Date Became Current: 20011129
Date Ended Current: Not reported
Owner/Operator Address: 225 GREENFIELD PKWY
Owner/Operator City,State,Zip: LIVERPOOL, NY, NY 13088
Owner/Operator Telephone: 315-413-2769
Owner/Operator Telephone Ext: Not reported
Owner/Operator Fax: Not reported
Owner/Operator Email: Not reported

Map ID
Direction
Distance
Elevation

MAP FINDINGS

Site

Database(s)

EDR ID Number
EPA ID Number

GOWANUS GENERATING STATION (Continued)

1017788184

Owner/Operator Indicator: Owner
Owner/Operator Name: ASTORIA GENERATING CO LP
Legal Status: Private
Date Became Current: 19990820
Date Ended Current: Not reported
Owner/Operator Address: 225 GREENFIELD PKWY SUITE 201
Owner/Operator City,State,Zip: LIVERPOOL, NY 13008
Owner/Operator Telephone: 315-413-2700
Owner/Operator Telephone Ext: Not reported
Owner/Operator Fax: Not reported
Owner/Operator Email: Not reported

Owner/Operator Indicator: Owner
Owner/Operator Name: ASTORIA GENERATING CO LP
Legal Status: Private
Date Became Current: 20011129
Date Ended Current: Not reported
Owner/Operator Address: 225 GREENFIELD PKWY
Owner/Operator City,State,Zip: LIVERPOOL, NY, NY 13088
Owner/Operator Telephone: 315-413-2769
Owner/Operator Telephone Ext: Not reported
Owner/Operator Fax: Not reported
Owner/Operator Email: Not reported

Historic Generators:

Receive Date: 20150507
Handler Name: GOWANUS GENERATING STATION
Federal Waste Generator Description: Conditionally Exempt Small Quantity Generator
State District Owner: NY
Large Quantity Handler of Universal Waste: No
Recognized Trader Importer: No
Recognized Trader Exporter: No
Spent Lead Acid Battery Importer: No
Spent Lead Acid Battery Exporter: No
Current Record: Yes
Non Storage Recycler Activity: Not reported
Electronic Manifest Broker: Not reported

Receive Date: 19990720
Handler Name: GOWANUS GAS TURBINE GENERATING STATION
Federal Waste Generator Description: Small Quantity Generator
State District Owner: NY
Large Quantity Handler of Universal Waste: No
Recognized Trader Importer: No
Recognized Trader Exporter: No
Spent Lead Acid Battery Importer: No
Spent Lead Acid Battery Exporter: No
Current Record: No
Non Storage Recycler Activity: Not reported
Electronic Manifest Broker: Not reported

Receive Date: 19991222
Handler Name: COSI ASTORIA GOWANUS GENERATING PLANT
Federal Waste Generator Description: Conditionally Exempt Small Quantity Generator
State District Owner: NY
Large Quantity Handler of Universal Waste: No
Recognized Trader Importer: No

Map ID
 Direction
 Distance
 Elevation

MAP FINDINGS

Site

Database(s)

EDR ID Number
 EPA ID Number

GOWANUS GENERATING STATION (Continued)

1017788184

Recognized Trader Exporter: No
 Spent Lead Acid Battery Importer: No
 Spent Lead Acid Battery Exporter: No
 Current Record: No
 Non Storage Recycler Activity: Not reported
 Electronic Manifest Broker: Not reported

Receive Date: 20030111
 Handler Name: GOWANUS GENERATING STATION
 Federal Waste Generator Description: Conditionally Exempt Small Quantity Generator
 State District Owner: NY
 Large Quantity Handler of Universal Waste: No
 Recognized Trader Importer: No
 Recognized Trader Exporter: No
 Spent Lead Acid Battery Importer: No
 Spent Lead Acid Battery Exporter: No
 Current Record: No
 Non Storage Recycler Activity: Not reported
 Electronic Manifest Broker: Not reported

List of NAICS Codes and Descriptions:

NAICS Code: 22112
 NAICS Description: ELECTRIC POWER TRANSMISSION, CONTROL, AND DISTRIBUTION

Facility Has Received Notices of Violation:

Found Violation: No
 Agency Which Determined Violation: Not reported
 Violation Short Description: Not reported
 Date Violation was Determined: Not reported
 Actual Return to Compliance Date: Not reported
 Return to Compliance Qualifier: Not reported
 Violation Responsible Agency: Not reported
 Scheduled Compliance Date: Not reported
 Enforcement Identifier: Not reported
 Date of Enforcement Action: Not reported
 Enforcement Responsible Agency: Not reported
 Enforcement Docket Number: Not reported
 Enforcement Attorney: Not reported
 Corrective Action Component: Not reported
 Appeal Initiated Date: Not reported
 Appeal Resolution Date: Not reported
 Disposition Status Date: Not reported
 Disposition Status: Not reported
 Disposition Status Description: Not reported
 Consent/Final Order Sequence Number: Not reported
 Consent/Final Order Respondent Name: Not reported
 Consent/Final Order Lead Agency: Not reported
 Enforcement Type: Not reported
 Enforcement Responsible Person: Not reported
 Enforcement Responsible Sub-Organization: Not reported
 SEP Sequence Number: Not reported
 SEP Expenditure Amount: Not reported
 SEP Scheduled Completion Date: Not reported
 SEP Actual Date: Not reported
 SEP Defaulted Date: Not reported
 SEP Type: Not reported

Map ID
Direction
Distance
Elevation

MAP FINDINGS

Site

Database(s)

EDR ID Number
EPA ID Number

GOWANUS GENERATING STATION (Continued)

1017788184

SEP Type Description: Not reported
Proposed Amount: Not reported
Final Monetary Amount: Not reported
Paid Amount: Not reported
Final Count: Not reported
Final Amount: Not reported

Evaluation Action Summary:

Evaluation Date: 20121113
Evaluation Responsible Agency: EPA
Found Violation: No
Evaluation Type Description: COMPLIANCE ASSISTANCE VISIT
Evaluation Responsible Person Identifier: R2OSK
Evaluation Responsible Sub-Organization: RCB
Actual Return to Compliance Date: Not reported
Scheduled Compliance Date: Not reported
Date of Request: Not reported
Date Response Received: Not reported
Request Agency: Not reported
Former Citation: Not reported

AF269
ENE
1/8-1/4
0.237 mi.
1249 ft.

GOWANUS GENERATING STATION
420 SECOND AVENUE
BROOKLYN, NY 11232

NY MOSF S116349295
NY TANKS N/A

Site 11 of 12 in cluster AF

Relative:
Lower
Actual:
1 ft.

MOSF:
Name: GOWANUS QUICK ENERGY #1
Address: 420 SECOND AVENUE
City,State,Zip: BROOKLYN, NY 11232
Facility ID: 0-1069
Program Type: MOSF
Tank Status: Active
Expiration Date: 03/31/2023
Dec Region: 2
UTMX: Not reported
UTMY: Not reported

TANKS:

Name: GOWANUS GENERATING STATION
Address: 420 SECOND AVENUE
City,State,Zip: BROOKLYN, NY 11232
Facility Id: 2-603183
Region: STATE
DEC Region: 2
Site Status: Active
Program Type: PBS
Expiration Date: 07/27/2024
UTM X: 584169.05784
UTM Y: 4501643.68806

Map ID
Direction
Distance
Elevation

MAP FINDINGS

Site

Database(s) EDR ID Number
EPA ID Number

AF270
ENE
1/8-1/4
0.238 mi.
1255 ft.

CONEY ISLAND STATION
2727 MERMAID AVENUE & WEST 28TH STREET
BROOKLYN, NY 11224

NY UST U003790867
N/A

Site 12 of 12 in cluster AF

Relative:
Lower
Actual:
2 ft.

UST:
Name: CONEY ISLAND STATION
Address: 2727 MERMAID AVENUE & WEST 28TH STREET
City,State,Zip: BROOKLYN, NY 11224
Id/Status: 2-606115 / Unregulated/Closed
Program Type: PBS
Region: STATE
DEC Region: 2
Expiration Date: N/A
UTM X: 584204.58909
UTM Y: 4501614.58446
Site Type: Other

Affiliation Records:
Site Id: 27980
Affiliation Type: Facility Operator
Company Name: CONEY ISLAND STATION
Contact Type: Not reported
Contact Name: STATION MANAGER
Address1: Not reported
Address2: Not reported
City: Not reported
State: NN
Zip Code: Not reported
Country Code: 001
Phone: (718) 266-0181
EMail: Not reported
Fax Number: Not reported
Modified By: TRANSLAT
Date Last Modified: 2004-03-04

Site Id: 27980
Affiliation Type: Facility Owner
Company Name: U.S.P.S.
Contact Type: ENVIRONMENTAL SPECIALIST
Contact Name: ROBERT SKRIVANEK
Address1: 78-02 LIBERTY AVENUE
Address2: Not reported
City: OZONE PARK
State: NY
Zip Code: 11417-1045
Country Code: 001
Phone: (718) 529-7220
EMail: Not reported
Fax Number: Not reported
Modified By: KXTANG
Date Last Modified: 2006-04-12

Site Id: 27980
Affiliation Type: Mail Contact
Company Name: U.S.P.S.
Contact Type: ENVIRONMENTAL SPECIALIST
Contact Name: ROBERT SKRIVANEK
Address1: 78-02 LIBERTY AVENUE

Map ID
Direction
Distance
Elevation

MAP FINDINGS

Site

Database(s)

EDR ID Number
EPA ID Number

CONEY ISLAND STATION (Continued)

U003790867

Address2: Not reported
City: OZONE PARK
State: NY
Zip Code: 11417-1045
Country Code: 001
Phone: (718) 529-7220
EMail: Not reported
Fax Number: Not reported
Modified By: KXTANG
Date Last Modified: 2006-04-12

Site Id: 27980
Affiliation Type: Emergency Contact
Company Name: U.S.P.S.
Contact Type: Not reported
Contact Name: ROBERT SKRIVANEK
Address1: Not reported
Address2: Not reported
City: Not reported
State: NN
Zip Code: Not reported
Country Code: 001
Phone: (718) 529-7220
EMail: Not reported
Fax Number: Not reported
Modified By: TRANSLAT
Date Last Modified: 2004-03-04

Tank Info:

Tank Number: 001
Tank ID: 60975
Tank Status: Closed - In Place
Material Name: Closed - In Place
Capacity Gallons: 2000
Install Date: 01/01/1979
Date Tank Closed: 12/01/2005
Registered: True
Tank Location: Underground
Tank Type: Steel/carbon steel
Material Code: 0001
Common Name of Substance: #2 Fuel Oil (On-Site Consumption)

Tightness Test Method: 18
Date Test: 12/03/2002
Next Test Date: Not reported
Pipe Model: Not reported
Modified By: NRLOMBAR
Last Modified: 04/14/2017

Equipment Records:

J02 - Dispenser - Suction Dispenser
C03 - Pipe Location - Aboveground/Underground Combination
G00 - Tank Secondary Containment - None
H00 - Tank Leak Detection - None
I00 - Overfill - None
L09 - Piping Leak Detection - Exempt Suction Piping

Map ID
 Direction
 Distance
 Elevation

MAP FINDINGS

Site

Database(s)

EDR ID Number
 EPA ID Number

CONEY ISLAND STATION (Continued)

U003790867

- A00 - Tank Internal Protection - None
- B01 - Tank External Protection - Painted/Asphalt Coating
- D01 - Pipe Type - Steel/Carbon Steel/Iron
- F01 - Pipe External Protection - Painted/Asphalt Coating

AM271
SSE
1/8-1/4
0.239 mi.
1261 ft.

CON EDISON MANHOLE: 49204
346 39TH ST
BROOKLYN, NY 11232
Site 4 of 5 in cluster AM

RCRA NonGen / NLR
FINDS
ECHO
NY MANIFEST

1016148702
NYP004272829

Relative:
Higher
Actual:
32 ft.

RCRA NonGen / NLR:	
Date Form Received by Agency:	20170728
Handler Name:	CON EDISON MANHOLE: 49204
Handler Address:	346 39TH ST
Handler City,State,Zip:	BROOKLYN, NY 11232
EPA ID:	NYP004272829
Contact Name:	MICHAEL STAMPFEL
Contact Address:	Not reported
Contact City,State,Zip:	Not reported
Contact Telephone:	718-666-4550
Contact Fax:	Not reported
Contact Email:	Not reported
Contact Title:	SPECIALIST
EPA Region:	02
Land Type:	Private
Federal Waste Generator Description:	Not a generator, verified
Non-Notifier:	Not reported
Biennial Report Cycle:	Not reported
Accessibility:	Not reported
Active Site Indicator:	Not reported
State District Owner:	NY
State District:	NYSDEC R2
Mailing Address:	IRVING PL, RM 828
Mailing City,State,Zip:	NEW YORK, NY 10003
Owner Name:	Not reported
Owner Type:	Not reported
Operator Name:	Not reported
Operator Type:	Not reported
Short-Term Generator Activity:	No
Importer Activity:	No
Mixed Waste Generator:	No
Transporter Activity:	No
Transfer Facility Activity:	No
Recycler Activity with Storage:	No
Small Quantity On-Site Burner Exemption:	No
Smelting Melting and Refining Furnace Exemption:	No
Underground Injection Control:	No
Off-Site Waste Receipt:	No
Universal Waste Indicator:	No
Universal Waste Destination Facility:	No
Federal Universal Waste:	No
Active Site Fed-Reg Treatment Storage and Disposal Facility:	Not reported
Active Site Converter Treatment storage and Disposal Facility:	Not reported
Active Site State-Reg Treatment Storage and Disposal Facility:	Not reported
Active Site State-Reg Handler:	---
Federal Facility Indicator:	Not reported
Hazardous Secondary Material Indicator:	NN

Map ID
 Direction
 Distance
 Elevation

MAP FINDINGS

Site

Database(s)

EDR ID Number
 EPA ID Number

CON EDISON MANHOLE: 49204 (Continued)

1016148702

Sub-Part K Indicator:	Not reported
Commercial TSD Indicator:	No
Treatment Storage and Disposal Type:	Not reported
2018 GPRM Permit Baseline:	Not on the Baseline
2018 GPRM Renewals Baseline:	Not on the Baseline
Permit Renewals Workload Universe:	Not reported
Permit Workload Universe:	Not reported
Permit Progress Universe:	Not reported
Post-Closure Workload Universe:	Not reported
Closure Workload Universe:	Not reported
202 GPRM Corrective Action Baseline:	No
Corrective Action Workload Universe:	No
Subject to Corrective Action Universe:	No
Non-TSDs Where RCRA CA has Been Imposed Universe:	No
TSDs Potentially Subject to CA Under 3004 (u)/(v) Universe:	No
TSDs Only Subject to CA under Discretionary Auth Universe:	No
Corrective Action Priority Ranking:	No NCAPS ranking
Environmental Control Indicator:	No
Institutional Control Indicator:	No
Human Exposure Controls Indicator:	N/A
Groundwater Controls Indicator:	N/A
Operating TSD Universe:	Not reported
Full Enforcement Universe:	Not reported
Significant Non-Complier Universe:	No
Unaddressed Significant Non-Complier Universe:	No
Addressed Significant Non-Complier Universe:	No
Significant Non-Complier With a Compliance Schedule Universe:	No
Financial Assurance Required:	Not reported
Handler Date of Last Change:	20171101
Recognized Trader-Importer:	No
Recognized Trader-Exporter:	No
Importer of Spent Lead Acid Batteries:	No
Exporter of Spent Lead Acid Batteries:	No
Recycler Activity Without Storage:	No
Manifest Broker:	No
Sub-Part P Indicator:	No

Historic Generators:

Receive Date:	20121009
Handler Name:	CON EDISON MANHOLE: 49204
Federal Waste Generator Description:	Conditionally Exempt Small Quantity Generator
State District Owner:	NY
Large Quantity Handler of Universal Waste:	No
Recognized Trader Importer:	No
Recognized Trader Exporter:	No
Spent Lead Acid Battery Importer:	No
Spent Lead Acid Battery Exporter:	No
Current Record:	No
Non Storage Recycler Activity:	Not reported
Electronic Manifest Broker:	Not reported

Receive Date:	20170728
Handler Name:	CON EDISON MANHOLE: 49204
Federal Waste Generator Description:	Not a generator, verified
State District Owner:	NY
Large Quantity Handler of Universal Waste:	No

Map ID
Direction
Distance
Elevation

MAP FINDINGS

Site

Database(s)

EDR ID Number
EPA ID Number

CON EDISON MANHOLE: 49204 (Continued)

1016148702

Recognized Trader Importer: No
Recognized Trader Exporter: No
Spent Lead Acid Battery Importer: No
Spent Lead Acid Battery Exporter: No
Current Record: Yes
Non Storage Recycler Activity: No
Electronic Manifest Broker: No

List of NAICS Codes and Descriptions:

NAICS Codes: No NAICS Codes Found

Facility Has Received Notices of Violations:

Violations: No Violations Found

Evaluation Action Summary:

Evaluations: No Evaluations Found

FINDS:

Registry ID: 110055453824

Click Here:

Environmental Interest/Information System:

RCRAInfo is a national information system that supports the Resource Conservation and Recovery Act (RCRA) program through the tracking of events and activities related to facilities that generate, transport, and treat, store, or dispose of hazardous waste. RCRAInfo allows RCRA program staff to track the notification, permit, compliance, and corrective action activities required under RCRA.

[Click this hyperlink](#) while viewing on your computer to access additional FINDS: detail in the EDR Site Report.

ECHO:

Envid: 1016148702
Registry ID: 110055453824
DFR URL: <http://echo.epa.gov/detailed-facility-report?fid=110055453824>
Name: CON EDISON MANHOLE: 49204
Address: 346 39TH ST
City,State,Zip: BROOKLYN, NY 11232

NY MANIFEST:

Name: CON EDISON
Address: 346 39TH ST
City,State,Zip: BROOKLYN, NY 11232
Country: USA
EPA ID: NYP004272829
Facility Status: Not reported
Location Address 1: 346 39TH ST
Code: BP
Location Address 2: MH 49204
Total Tanks: Not reported
Location City: BROOKLYN
Location State: NY
Location Zip: 11232

Map ID
Direction
Distance
Elevation

MAP FINDINGS

Site

Database(s)

EDR ID Number
EPA ID Number

CON EDISON MANHOLE: 49204 (Continued)

1016148702

Location Zip 4: Not reported

NY MANIFEST:

EPAID: NYP004272829

Mailing Name: CON EDISON

Mailing Contact: TOM TEELING

Mailing Address 1: 4 IRVING PLACE - 15TH FLOOR

Mailing Address 2: Not reported

Mailing City: NEW YORK

Mailing State: NY

Mailing Zip: 10003

Mailing Zip 4: Not reported

Mailing Country: USA

Mailing Phone: 2124603770

NY MANIFEST:

Document ID: Not reported

Manifest Status: Not reported

seq: Not reported

Year: 2018

Trans1 State ID: NJD003812047

Trans2 State ID: Not reported

Generator Ship Date: 10/09/2012

Trans1 Recv Date: 10/09/2012

Trans2 Recv Date: Not reported

TSD Site Recv Date: 10/11/2012

Part A Recv Date: Not reported

Part B Recv Date: Not reported

Generator EPA ID: NYP004272829

Trans1 EPA ID: Not reported

Trans2 EPA ID: Not reported

TSD ID 1: NJD991291105

TSD ID 2: Not reported

Manifest Tracking Number: 001675128GBF

Import Indicator: N

Export Indicator: N

Discr Quantity Indicator: N

Discr Type Indicator: N

Discr Residue Indicator: N

Discr Partial Reject Indicator: N

Discr Full Reject Indicator: N

Manifest Ref Number: Not reported

Alt Facility RCRA ID: Not reported

Alt Facility Sign Date: Not reported

MGMT Method Type Code: H141

Waste Code: Not reported

Waste Code: Not reported

Waste Code: Not reported

Waste Code: Not reported

Waste Code: Not reported

Waste Code: Not reported

Quantity: 200

Units: G - Gallons (liquids only)* (8.3 pounds)

Number of Containers: 1

Container Type: TT - Cargo tank, tank trucks

Handling Method: T Chemical, physical, or biological treatment.

Specific Gravity: 1

Map ID
Direction
Distance
Elevation

MAP FINDINGS

Site

Database(s)

EDR ID Number
EPA ID Number

CON EDISON MANHOLE: 49204 (Continued)

1016148702

Waste Code: D008
Waste Code 1_2: Not reported
Waste Code 1_3: Not reported
Waste Code 1_4: Not reported
Waste Code 1_5: Not reported
Waste Code 1_6: Not reported

AM272
SSE
1/8-1/4
0.239 mi.
1261 ft.

CON EDISON MANHOLE: 49204
346 39TH ST
BROOKLYN, NY 11232

NJ MANIFEST **S117986660**
N/A

Site 5 of 5 in cluster AM

Relative:
Higher
Actual:
32 ft.

NJ MANIFEST:
EPA Id: NYP004272829
Mail Address: IRVING PL, RM 828
Mail City/State/Zip: NEW YORK, NY 10003
Facility Phone: Not reported
Emergency Phone: Not reported
Contact: MICHAEL STAMPFEL
Comments: Not reported
SIC Code: Not reported
County: NY047
Municipal: Not reported
Previous EPA Id: Not reported
Gen Flag: Not reported
Trans Flag: Not reported
TSDf Flag: Not reported
Name Change: Not reported
Date Change: Not reported

Manifest:
Manifest Number: 001675128GBF
EPA ID: NYP004272829
Date Shipped: 10/9/2012
TSDf EPA ID: NJD991291105
Transporter EPA ID: NJD003812047
Transporter 2 EPA ID: Not reported
Transporter 3 EPA ID: Not reported
Transporter 4 EPA ID: Not reported
Transporter 5 EPA ID: Not reported
Transporter 6 EPA ID: Not reported
Transporter 7 EPA ID: Not reported
Transporter 8 EPA ID: Not reported
Transporter 9 EPA ID: Not reported
Transporter 10 EPA ID: Not reported
Date Trans1 Transported Waste: Not reported
Date Trans2 Transported Waste: Not reported
Date Trans3 Transported Waste: Not reported
Date Trans4 Transported Waste: Not reported
Date Trans5 Transported Waste: Not reported
Date Trans6 Transported Waste: Not reported
Date Trans7 Transported Waste: Not reported
Date Trans8 Transported Waste: Not reported
Date Trans9 Transported Waste: Not reported
Date Trans10 Transported Waste: Not reported
Date TSDf Received Waste: Not reported

Map ID
 Direction
 Distance
 Elevation

MAP FINDINGS

Site

Database(s)

EDR ID Number
 EPA ID Number

CON EDISON MANHOLE: 49204 (Continued)

S117986660

TSDF EPA Facility Name: Not reported
 QTY Units: Not reported
 Transporter SEQ ID: Not reported
 Transporter-1 Date: Not reported
 Waste SEQ ID: Not reported
 Waste Type Code 2: Not reported
 Waste Type Code 3: Not reported
 Waste Type Code 4: Not reported
 Waste Type Code 5: Not reported
 Waste Type Code 6: Not reported
 Date Accepted: Not reported
 Manifest Discrepancy Type: Not reported
 Data Entry Number: Not reported
 Was Load Rejected: NEW YORK, NY 10003
 Reason Load Was Rejected: Not reported

Waste:
 Manifest Year: Not reported
 Waste Code: D008
 Hand Code: Not reported
 Quantity: 200.00 gallons

AK273
South
1/8-1/4
0.240 mi.
1268 ft.

EAST END WOOD STRIPPERS INC
4218 3RD AVE
BROOKLYN, NY 11232
Site 2 of 2 in cluster AK

RCRA-SQG 1010329115
NY MANIFEST NYR000147389
NJ MANIFEST

Relative:
Higher
Actual:
28 ft.

RCRA-SQG:
 Date Form Received by Agency: 20070521
 Handler Name: EAST END WOOD STRIPPERS INC
 Handler Address: 4218 3RD AVE
 Handler City,State,Zip: BROOKLYN, NY 11232
 EPA ID: NYR000147389
 Contact Name: DEAN CAMENARES
 Contact Address: GLENMERE WAY
 Contact City,State,Zip: HOLBROOK, NY 11741
 Contact Telephone: 718-788-1375
 Contact Fax: Not reported
 Contact Email: Not reported
 Contact Title: Not reported
 EPA Region: 02
 Land Type: Private
 Federal Waste Generator Description: Small Quantity Generator
 Non-Notifier: Not reported
 Biennial Report Cycle: Not reported
 Accessibility: Not reported
 Active Site Indicator: Handler Activities
 State District Owner: NY
 State District: NYSDEC R2
 Mailing Address: GLENMERE WAY
 Mailing City,State,Zip: HOLBROOK, NY 11741
 Owner Name: Not reported
 Owner Type: Not reported
 Operator Name: Not reported

Map ID
 Direction
 Distance
 Elevation

MAP FINDINGS

Site

Database(s)

EDR ID Number
 EPA ID Number

EAST END WOOD STRIPPERS INC (Continued)

1010329115

Operator Type:	Not reported
Short-Term Generator Activity:	No
Importer Activity:	No
Mixed Waste Generator:	No
Transporter Activity:	No
Transfer Facility Activity:	No
Recycler Activity with Storage:	No
Small Quantity On-Site Burner Exemption:	No
Smelting Melting and Refining Furnace Exemption:	No
Underground Injection Control:	No
Off-Site Waste Receipt:	No
Universal Waste Indicator:	No
Universal Waste Destination Facility:	No
Federal Universal Waste:	No
Active Site Fed-Reg Treatment Storage and Disposal Facility:	Not reported
Active Site Converter Treatment storage and Disposal Facility:	Not reported
Active Site State-Reg Treatment Storage and Disposal Facility:	Not reported
Active Site State-Reg Handler:	---
Federal Facility Indicator:	Not reported
Hazardous Secondary Material Indicator:	NN
Sub-Part K Indicator:	Not reported
Commercial TSD Indicator:	No
Treatment Storage and Disposal Type:	Not reported
2018 GPRA Permit Baseline:	Not on the Baseline
2018 GPRA Renewals Baseline:	Not on the Baseline
Permit Renewals Workload Universe:	Not reported
Permit Workload Universe:	Not reported
Permit Progress Universe:	Not reported
Post-Closure Workload Universe:	Not reported
Closure Workload Universe:	Not reported
202 GPRA Corrective Action Baseline:	No
Corrective Action Workload Universe:	No
Subject to Corrective Action Universe:	No
Non-TSDs Where RCRA CA has Been Imposed Universe:	No
TSDs Potentially Subject to CA Under 3004 (u)/(v) Universe:	No
TSDs Only Subject to CA under Discretionary Auth Universe:	No
Corrective Action Priority Ranking:	No NCAPS ranking
Environmental Control Indicator:	No
Institutional Control Indicator:	No
Human Exposure Controls Indicator:	N/A
Groundwater Controls Indicator:	N/A
Operating TSDF Universe:	Not reported
Full Enforcement Universe:	Not reported
Significant Non-Complier Universe:	No
Unaddressed Significant Non-Complier Universe:	No
Addressed Significant Non-Complier Universe:	No
Significant Non-Complier With a Compliance Schedule Universe:	No
Financial Assurance Required:	Not reported
Handler Date of Last Change:	20150414
Recognized Trader-Importer:	No
Recognized Trader-Exporter:	No
Importer of Spent Lead Acid Batteries:	No
Exporter of Spent Lead Acid Batteries:	No
Recycler Activity Without Storage:	Not reported
Manifest Broker:	Not reported
Sub-Part P Indicator:	No

Map ID
Direction
Distance
Elevation

MAP FINDINGS

Site

Database(s)

EDR ID Number
EPA ID Number

EAST END WOOD STRIPPERS INC (Continued)

1010329115

Hazardous Waste Summary:

Waste Code: F002
Waste Description: THE FOLLOWING SPENT HALOGENATED SOLVENTS: TETRACHLOROETHYLENE, METHYLENE CHLORIDE, TRICHLOROETHYLENE, 1,1,1-TRICHLOROETHANE, CHLOROENZENE, 1,1,2-TRICHLORO-1,2,2-TRIFLUOROETHANE, ORTHO-DICHLOROBENZENE, TRICHLOROFLUOROMETHANE, AND 1,1,2, TRICHLOROETHANE; ALL SPENT SOLVENT MIXTURES/BLENDS CONTAINING, BEFORE USE, A TOTAL OF TEN PERCENT OR MORE (BY VOLUME) OF ONE OR MORE OF THE ABOVE HALOGENATED SOLVENTS OR THOSE SOLVENTS LISTED IN F001, F004, AND F005; AND STILL BOTTOMS FROM THE RECOVERY OF THESE SPENT SOLVENTS AND SPENT SOLVENT MIXTURES.

Handler - Owner Operator:

Owner/Operator Indicator: Owner
Owner/Operator Name: 4218 THIRD AVE LLC
Legal Status: Private
Date Became Current: 20070131
Date Ended Current: Not reported
Owner/Operator Address: 4214 THIRD AVE
Owner/Operator City,State,Zip: BROOKLYN, NY 11232
Owner/Operator Telephone: Not reported
Owner/Operator Telephone Ext: Not reported
Owner/Operator Fax: Not reported
Owner/Operator Email: Not reported

Owner/Operator Indicator: Operator
Owner/Operator Name: DEAN CAMENARES
Legal Status: Private
Date Became Current: 20070131
Date Ended Current: Not reported
Owner/Operator Address: Not reported
Owner/Operator City,State,Zip: Not reported
Owner/Operator Telephone: Not reported
Owner/Operator Telephone Ext: Not reported
Owner/Operator Fax: Not reported
Owner/Operator Email: Not reported

Historic Generators:

Receive Date: 20070521
Handler Name: EAST END WOOD STRIPPERS INC
Federal Waste Generator Description: Small Quantity Generator
State District Owner: NY
Large Quantity Handler of Universal Waste: No
Recognized Trader Importer: No
Recognized Trader Exporter: No
Spent Lead Acid Battery Importer: No
Spent Lead Acid Battery Exporter: No
Current Record: Yes
Non Storage Recycler Activity: Not reported
Electronic Manifest Broker: Not reported

Receive Date: 20070522
Handler Name: EAST END WOOD STRIPPERS INC
Federal Waste Generator Description: Small Quantity Generator
State District Owner: NY
Large Quantity Handler of Universal Waste: No

Map ID
Direction
Distance
Elevation

MAP FINDINGS

Site

Database(s)

EDR ID Number
EPA ID Number

EAST END WOOD STRIPPERS INC (Continued)

1010329115

Recognized Trader Importer: No
Recognized Trader Exporter: No
Spent Lead Acid Battery Importer: No
Spent Lead Acid Battery Exporter: No
Current Record: No
Non Storage Recycler Activity: Not reported
Electronic Manifest Broker: Not reported

List of NAICS Codes and Descriptions:

NAICS Code: 54131
NAICS Description: ARCHITECTURAL SERVICES

Facility Has Received Notices of Violation:

Found Violation: Yes
Agency Which Determined Violation: State
Violation Short Description: TSD IS-Preparedness and Prevention
Date Violation was Determined: 20080411
Actual Return to Compliance Date: 20090723
Return to Compliance Qualifier: Observed
Violation Responsible Agency: State
Scheduled Compliance Date: Not reported
Enforcement Identifier: 001
Date of Enforcement Action: 20090618
Enforcement Responsible Agency: State
Enforcement Docket Number: 2-200901072
Enforcement Attorney: MN
Corrective Action Component: No
Appeal Initiated Date: Not reported
Appeal Resolution Date: Not reported
Disposition Status Date: Not reported
Disposition Status: Not reported
Disposition Status Description: Not reported
Consent/Final Order Sequence Number: Not reported
Consent/Final Order Respondent Name: Not reported
Consent/Final Order Lead Agency: Not reported
Enforcement Type: FINAL 3008(A) COMPLIANCE ORDER
Enforcement Responsible Person: NYJRI
Enforcement Responsible Sub-Organization: CO
SEP Sequence Number: Not reported
SEP Expenditure Amount: Not reported
SEP Scheduled Completion Date: Not reported
SEP Actual Date: Not reported
SEP Defaulted Date: Not reported
SEP Type: Not reported
SEP Type Description: Not reported
Proposed Amount: Not reported
Final Monetary Amount: 3000
Paid Amount: 3000
Final Count: 1
Final Amount: 3000

Found Violation: Yes
Agency Which Determined Violation: State
Violation Short Description: Generators - Records/Reporting
Date Violation was Determined: 20080411
Actual Return to Compliance Date: 20090723

Map ID
Direction
Distance
Elevation

MAP FINDINGS

Site

Database(s)

EDR ID Number
EPA ID Number

EAST END WOOD STRIPPERS INC (Continued)

1010329115

Return to Compliance Qualifier:	Documented
Violation Responsible Agency:	State
Scheduled Compliance Date:	Not reported
Enforcement Identifier:	001
Date of Enforcement Action:	20090618
Enforcement Responsible Agency:	State
Enforcement Docket Number:	2-200901072
Enforcement Attorney:	MN
Corrective Action Component:	No
Appeal Initiated Date:	Not reported
Appeal Resolution Date:	Not reported
Disposition Status Date:	Not reported
Disposition Status:	Not reported
Disposition Status Description:	Not reported
Consent/Final Order Sequence Number:	Not reported
Consent/Final Order Respondent Name:	Not reported
Consent/Final Order Lead Agency:	Not reported
Enforcement Type:	FINAL 3008(A) COMPLIANCE ORDER
Enforcement Responsible Person:	NYJRI
Enforcement Responsible Sub-Organization:	CO
SEP Sequence Number:	Not reported
SEP Expenditure Amount:	Not reported
SEP Scheduled Completion Date:	Not reported
SEP Actual Date:	Not reported
SEP Defaulted Date:	Not reported
SEP Type:	Not reported
SEP Type Description:	Not reported
Proposed Amount:	Not reported
Final Monetary Amount:	3000
Paid Amount:	3000
Final Count:	1
Final Amount:	3000
Found Violation:	Yes
Agency Which Determined Violation:	State
Violation Short Description:	TSD IS-Tank System Standards
Date Violation was Determined:	20080411
Actual Return to Compliance Date:	20090723
Return to Compliance Qualifier:	Observed
Violation Responsible Agency:	State
Scheduled Compliance Date:	Not reported
Enforcement Identifier:	001
Date of Enforcement Action:	20090618
Enforcement Responsible Agency:	State
Enforcement Docket Number:	2-200901072
Enforcement Attorney:	MN
Corrective Action Component:	No
Appeal Initiated Date:	Not reported
Appeal Resolution Date:	Not reported
Disposition Status Date:	Not reported
Disposition Status:	Not reported
Disposition Status Description:	Not reported
Consent/Final Order Sequence Number:	Not reported
Consent/Final Order Respondent Name:	Not reported
Consent/Final Order Lead Agency:	Not reported
Enforcement Type:	FINAL 3008(A) COMPLIANCE ORDER
Enforcement Responsible Person:	NYJRI

Map ID
Direction
Distance
Elevation

MAP FINDINGS

Site

Database(s)

EDR ID Number
EPA ID Number

EAST END WOOD STRIPPERS INC (Continued)

1010329115

Enforcement Responsible Sub-Organization:	CO
SEP Sequence Number:	Not reported
SEP Expenditure Amount:	Not reported
SEP Scheduled Completion Date:	Not reported
SEP Actual Date:	Not reported
SEP Defaulted Date:	Not reported
SEP Type:	Not reported
SEP Type Description:	Not reported
Proposed Amount:	Not reported
Final Monetary Amount:	3000
Paid Amount:	3000
Final Count:	1
Final Amount:	3000
Found Violation:	Yes
Agency Which Determined Violation:	State
Violation Short Description:	State Statute or Regulation
Date Violation was Determined:	20080411
Actual Return to Compliance Date:	20090723
Return to Compliance Qualifier:	Documented
Violation Responsible Agency:	State
Scheduled Compliance Date:	Not reported
Enforcement Identifier:	001
Date of Enforcement Action:	20090107
Enforcement Responsible Agency:	State
Enforcement Docket Number:	2-20090107-2
Enforcement Attorney:	MN
Corrective Action Component:	No
Appeal Initiated Date:	Not reported
Appeal Resolution Date:	Not reported
Disposition Status Date:	Not reported
Disposition Status:	Not reported
Disposition Status Description:	Not reported
Consent/Final Order Sequence Number:	Not reported
Consent/Final Order Respondent Name:	Not reported
Consent/Final Order Lead Agency:	Not reported
Enforcement Type:	INITIAL 3008(A) COMPLIANCE
Enforcement Responsible Person:	NYJRI
Enforcement Responsible Sub-Organization:	CO
SEP Sequence Number:	Not reported
SEP Expenditure Amount:	Not reported
SEP Scheduled Completion Date:	Not reported
SEP Actual Date:	Not reported
SEP Defaulted Date:	Not reported
SEP Type:	Not reported
SEP Type Description:	Not reported
Proposed Amount:	53997
Final Monetary Amount:	Not reported
Paid Amount:	Not reported
Final Count:	Not reported
Final Amount:	Not reported
Found Violation:	Yes
Agency Which Determined Violation:	State
Violation Short Description:	State Statute or Regulation
Date Violation was Determined:	20080411
Actual Return to Compliance Date:	20090723

Map ID
Direction
Distance
Elevation

MAP FINDINGS

Site

Database(s)

EDR ID Number
EPA ID Number

EAST END WOOD STRIPPERS INC (Continued)

1010329115

Return to Compliance Qualifier:	Documented
Violation Responsible Agency:	State
Scheduled Compliance Date:	Not reported
Enforcement Identifier:	001
Date of Enforcement Action:	20090618
Enforcement Responsible Agency:	State
Enforcement Docket Number:	2-200901072
Enforcement Attorney:	MN
Corrective Action Component:	No
Appeal Initiated Date:	Not reported
Appeal Resolution Date:	Not reported
Disposition Status Date:	Not reported
Disposition Status:	Not reported
Disposition Status Description:	Not reported
Consent/Final Order Sequence Number:	Not reported
Consent/Final Order Respondent Name:	Not reported
Consent/Final Order Lead Agency:	Not reported
Enforcement Type:	FINAL 3008(A) COMPLIANCE ORDER
Enforcement Responsible Person:	NYJRI
Enforcement Responsible Sub-Organization:	CO
SEP Sequence Number:	Not reported
SEP Expenditure Amount:	Not reported
SEP Scheduled Completion Date:	Not reported
SEP Actual Date:	Not reported
SEP Defaulted Date:	Not reported
SEP Type:	Not reported
SEP Type Description:	Not reported
Proposed Amount:	Not reported
Final Monetary Amount:	3000
Paid Amount:	3000
Final Count:	1
Final Amount:	3000
Found Violation:	Yes
Agency Which Determined Violation:	State
Violation Short Description:	TSD IS-Preparedness and Prevention
Date Violation was Determined:	20080411
Actual Return to Compliance Date:	20090723
Return to Compliance Qualifier:	Observed
Violation Responsible Agency:	State
Scheduled Compliance Date:	Not reported
Enforcement Identifier:	001
Date of Enforcement Action:	20090618
Enforcement Responsible Agency:	State
Enforcement Docket Number:	2-200901072
Enforcement Attorney:	MN
Corrective Action Component:	No
Appeal Initiated Date:	Not reported
Appeal Resolution Date:	Not reported
Disposition Status Date:	Not reported
Disposition Status:	Not reported
Disposition Status Description:	Not reported
Consent/Final Order Sequence Number:	Not reported
Consent/Final Order Respondent Name:	Not reported
Consent/Final Order Lead Agency:	Not reported
Enforcement Type:	FINAL 3008(A) COMPLIANCE ORDER
Enforcement Responsible Person:	NYJRI

Map ID
Direction
Distance
Elevation

MAP FINDINGS

Site

Database(s)

EDR ID Number
EPA ID Number

EAST END WOOD STRIPPERS INC (Continued)

1010329115

Enforcement Responsible Sub-Organization: CO
SEP Sequence Number: Not reported
SEP Expenditure Amount: Not reported
SEP Scheduled Completion Date: Not reported
SEP Actual Date: Not reported
SEP Defaulted Date: Not reported
SEP Type: Not reported
SEP Type Description: Not reported
Proposed Amount: Not reported
Final Monetary Amount: 3000
Paid Amount: 3000
Final Count: 1
Final Amount: 3000

Found Violation: Yes
Agency Which Determined Violation: State
Violation Short Description: LDR - General
Date Violation was Determined: 20080411
Actual Return to Compliance Date: 20090723
Return to Compliance Qualifier: Documented
Violation Responsible Agency: State
Scheduled Compliance Date: Not reported
Enforcement Identifier: 001
Date of Enforcement Action: 20090618
Enforcement Responsible Agency: State
Enforcement Docket Number: 2-200901072
Enforcement Attorney: MN
Corrective Action Component: No
Appeal Initiated Date: Not reported
Appeal Resolution Date: Not reported
Disposition Status Date: Not reported
Disposition Status: Not reported
Disposition Status Description: Not reported
Consent/Final Order Sequence Number: Not reported
Consent/Final Order Respondent Name: Not reported
Consent/Final Order Lead Agency: Not reported
Enforcement Type: FINAL 3008(A) COMPLIANCE ORDER
Enforcement Responsible Person: NYJRI
Enforcement Responsible Sub-Organization: CO
SEP Sequence Number: Not reported
SEP Expenditure Amount: Not reported
SEP Scheduled Completion Date: Not reported
SEP Actual Date: Not reported
SEP Defaulted Date: Not reported
SEP Type: Not reported
SEP Type Description: Not reported
Proposed Amount: Not reported
Final Monetary Amount: 3000
Paid Amount: 3000
Final Count: 1
Final Amount: 3000

Found Violation: Yes
Agency Which Determined Violation: State
Violation Short Description: State Statute or Regulation
Date Violation was Determined: 20080411
Actual Return to Compliance Date: 20090723

Map ID
Direction
Distance
Elevation

MAP FINDINGS

Site

Database(s)

EDR ID Number
EPA ID Number

EAST END WOOD STRIPPERS INC (Continued)

1010329115

Return to Compliance Qualifier:	Documented
Violation Responsible Agency:	State
Scheduled Compliance Date:	Not reported
Enforcement Identifier:	001
Date of Enforcement Action:	20090107
Enforcement Responsible Agency:	State
Enforcement Docket Number:	2-20090107-2
Enforcement Attorney:	MN
Corrective Action Component:	No
Appeal Initiated Date:	Not reported
Appeal Resolution Date:	Not reported
Disposition Status Date:	Not reported
Disposition Status:	Not reported
Disposition Status Description:	Not reported
Consent/Final Order Sequence Number:	Not reported
Consent/Final Order Respondent Name:	Not reported
Consent/Final Order Lead Agency:	Not reported
Enforcement Type:	INITIAL 3008(A) COMPLIANCE
Enforcement Responsible Person:	NYJRI
Enforcement Responsible Sub-Organization:	CO
SEP Sequence Number:	Not reported
SEP Expenditure Amount:	Not reported
SEP Scheduled Completion Date:	Not reported
SEP Actual Date:	Not reported
SEP Defaulted Date:	Not reported
SEP Type:	Not reported
SEP Type Description:	Not reported
Proposed Amount:	53997
Final Monetary Amount:	Not reported
Paid Amount:	Not reported
Final Count:	Not reported
Final Amount:	Not reported
Found Violation:	Yes
Agency Which Determined Violation:	State
Violation Short Description:	Generators - Pre-transport
Date Violation was Determined:	20080411
Actual Return to Compliance Date:	20090723
Return to Compliance Qualifier:	Documented
Violation Responsible Agency:	State
Scheduled Compliance Date:	Not reported
Enforcement Identifier:	001
Date of Enforcement Action:	20090107
Enforcement Responsible Agency:	State
Enforcement Docket Number:	2-20090107-2
Enforcement Attorney:	MN
Corrective Action Component:	No
Appeal Initiated Date:	Not reported
Appeal Resolution Date:	Not reported
Disposition Status Date:	Not reported
Disposition Status:	Not reported
Disposition Status Description:	Not reported
Consent/Final Order Sequence Number:	Not reported
Consent/Final Order Respondent Name:	Not reported
Consent/Final Order Lead Agency:	Not reported
Enforcement Type:	INITIAL 3008(A) COMPLIANCE
Enforcement Responsible Person:	NYJRI

Map ID
 Direction
 Distance
 Elevation

MAP FINDINGS

Site

Database(s)

EDR ID Number
 EPA ID Number

EAST END WOOD STRIPPERS INC (Continued)

1010329115

Enforcement Responsible Sub-Organization:	CO
SEP Sequence Number:	Not reported
SEP Expenditure Amount:	Not reported
SEP Scheduled Completion Date:	Not reported
SEP Actual Date:	Not reported
SEP Defaulted Date:	Not reported
SEP Type:	Not reported
SEP Type Description:	Not reported
Proposed Amount:	53997
Final Monetary Amount:	Not reported
Paid Amount:	Not reported
Final Count:	Not reported
Final Amount:	Not reported
Found Violation:	Yes
Agency Which Determined Violation:	State
Violation Short Description:	Generators - Pre-transport
Date Violation was Determined:	20080411
Actual Return to Compliance Date:	20090723
Return to Compliance Qualifier:	Documented
Violation Responsible Agency:	State
Scheduled Compliance Date:	Not reported
Enforcement Identifier:	001
Date of Enforcement Action:	20090618
Enforcement Responsible Agency:	State
Enforcement Docket Number:	2-200901072
Enforcement Attorney:	MN
Corrective Action Component:	No
Appeal Initiated Date:	Not reported
Appeal Resolution Date:	Not reported
Disposition Status Date:	Not reported
Disposition Status:	Not reported
Disposition Status Description:	Not reported
Consent/Final Order Sequence Number:	Not reported
Consent/Final Order Respondent Name:	Not reported
Consent/Final Order Lead Agency:	Not reported
Enforcement Type:	FINAL 3008(A) COMPLIANCE ORDER
Enforcement Responsible Person:	NYJRI
Enforcement Responsible Sub-Organization:	CO
SEP Sequence Number:	Not reported
SEP Expenditure Amount:	Not reported
SEP Scheduled Completion Date:	Not reported
SEP Actual Date:	Not reported
SEP Defaulted Date:	Not reported
SEP Type:	Not reported
SEP Type Description:	Not reported
Proposed Amount:	Not reported
Final Monetary Amount:	3000
Paid Amount:	3000
Final Count:	1
Final Amount:	3000
Found Violation:	No
Agency Which Determined Violation:	Not reported
Violation Short Description:	Not reported
Date Violation was Determined:	Not reported
Actual Return to Compliance Date:	Not reported

Map ID
 Direction
 Distance
 Elevation

MAP FINDINGS

Site

Database(s)

EDR ID Number
 EPA ID Number

EAST END WOOD STRIPPERS INC (Continued)

1010329115

Return to Compliance Qualifier:	Not reported
Violation Responsible Agency:	Not reported
Scheduled Compliance Date:	Not reported
Enforcement Identifier:	Not reported
Date of Enforcement Action:	Not reported
Enforcement Responsible Agency:	Not reported
Enforcement Docket Number:	Not reported
Enforcement Attorney:	Not reported
Corrective Action Component:	Not reported
Appeal Initiated Date:	Not reported
Appeal Resolution Date:	Not reported
Disposition Status Date:	Not reported
Disposition Status:	Not reported
Disposition Status Description:	Not reported
Consent/Final Order Sequence Number:	Not reported
Consent/Final Order Respondent Name:	Not reported
Consent/Final Order Lead Agency:	Not reported
Enforcement Type:	Not reported
Enforcement Responsible Person:	Not reported
Enforcement Responsible Sub-Organization:	Not reported
SEP Sequence Number:	Not reported
SEP Expenditure Amount:	Not reported
SEP Scheduled Completion Date:	Not reported
SEP Actual Date:	Not reported
SEP Defaulted Date:	Not reported
SEP Type:	Not reported
SEP Type Description:	Not reported
Proposed Amount:	Not reported
Final Monetary Amount:	Not reported
Paid Amount:	Not reported
Final Count:	Not reported
Final Amount:	Not reported
Found Violation:	Yes
Agency Which Determined Violation:	State
Violation Short Description:	TSD IS-Tank System Standards
Date Violation was Determined:	20080411
Actual Return to Compliance Date:	20090723
Return to Compliance Qualifier:	Observed
Violation Responsible Agency:	State
Scheduled Compliance Date:	Not reported
Enforcement Identifier:	001
Date of Enforcement Action:	20090107
Enforcement Responsible Agency:	State
Enforcement Docket Number:	2-20090107-2
Enforcement Attorney:	MN
Corrective Action Component:	No
Appeal Initiated Date:	Not reported
Appeal Resolution Date:	Not reported
Disposition Status Date:	Not reported
Disposition Status:	Not reported
Disposition Status Description:	Not reported
Consent/Final Order Sequence Number:	Not reported
Consent/Final Order Respondent Name:	Not reported
Consent/Final Order Lead Agency:	Not reported
Enforcement Type:	INITIAL 3008(A) COMPLIANCE
Enforcement Responsible Person:	NYJRI

Map ID
Direction
Distance
Elevation

MAP FINDINGS

Site

Database(s)

EDR ID Number
EPA ID Number

EAST END WOOD STRIPPERS INC (Continued)

1010329115

Enforcement Responsible Sub-Organization:	CO
SEP Sequence Number:	Not reported
SEP Expenditure Amount:	Not reported
SEP Scheduled Completion Date:	Not reported
SEP Actual Date:	Not reported
SEP Defaulted Date:	Not reported
SEP Type:	Not reported
SEP Type Description:	Not reported
Proposed Amount:	53997
Final Monetary Amount:	Not reported
Paid Amount:	Not reported
Final Count:	Not reported
Final Amount:	Not reported
Found Violation:	Yes
Agency Which Determined Violation:	State
Violation Short Description:	LDR - General
Date Violation was Determined:	20080411
Actual Return to Compliance Date:	20090723
Return to Compliance Qualifier:	Documented
Violation Responsible Agency:	State
Scheduled Compliance Date:	Not reported
Enforcement Identifier:	001
Date of Enforcement Action:	20090107
Enforcement Responsible Agency:	State
Enforcement Docket Number:	2-20090107-2
Enforcement Attorney:	MN
Corrective Action Component:	No
Appeal Initiated Date:	Not reported
Appeal Resolution Date:	Not reported
Disposition Status Date:	Not reported
Disposition Status:	Not reported
Disposition Status Description:	Not reported
Consent/Final Order Sequence Number:	Not reported
Consent/Final Order Respondent Name:	Not reported
Consent/Final Order Lead Agency:	Not reported
Enforcement Type:	INITIAL 3008(A) COMPLIANCE
Enforcement Responsible Person:	NYJRI
Enforcement Responsible Sub-Organization:	CO
SEP Sequence Number:	Not reported
SEP Expenditure Amount:	Not reported
SEP Scheduled Completion Date:	Not reported
SEP Actual Date:	Not reported
SEP Defaulted Date:	Not reported
SEP Type:	Not reported
SEP Type Description:	Not reported
Proposed Amount:	53997
Final Monetary Amount:	Not reported
Paid Amount:	Not reported
Final Count:	Not reported
Final Amount:	Not reported
Found Violation:	Yes
Agency Which Determined Violation:	State
Violation Short Description:	Generators - Records/Reporting
Date Violation was Determined:	20080411
Actual Return to Compliance Date:	20090723

Map ID
Direction
Distance
Elevation

MAP FINDINGS

Site

Database(s)

EDR ID Number
EPA ID Number

EAST END WOOD STRIPPERS INC (Continued)

1010329115

Return to Compliance Qualifier:	Documented
Violation Responsible Agency:	State
Scheduled Compliance Date:	Not reported
Enforcement Identifier:	001
Date of Enforcement Action:	20090618
Enforcement Responsible Agency:	State
Enforcement Docket Number:	2-200901072
Enforcement Attorney:	MN
Corrective Action Component:	No
Appeal Initiated Date:	Not reported
Appeal Resolution Date:	Not reported
Disposition Status Date:	Not reported
Disposition Status:	Not reported
Disposition Status Description:	Not reported
Consent/Final Order Sequence Number:	Not reported
Consent/Final Order Respondent Name:	Not reported
Consent/Final Order Lead Agency:	Not reported
Enforcement Type:	FINAL 3008(A) COMPLIANCE ORDER
Enforcement Responsible Person:	NYJRI
Enforcement Responsible Sub-Organization:	CO
SEP Sequence Number:	Not reported
SEP Expenditure Amount:	Not reported
SEP Scheduled Completion Date:	Not reported
SEP Actual Date:	Not reported
SEP Defaulted Date:	Not reported
SEP Type:	Not reported
SEP Type Description:	Not reported
Proposed Amount:	Not reported
Final Monetary Amount:	3000
Paid Amount:	3000
Final Count:	1
Final Amount:	3000
Found Violation:	Yes
Agency Which Determined Violation:	State
Violation Short Description:	TSD IS-Preparedness and Prevention
Date Violation was Determined:	20080411
Actual Return to Compliance Date:	20090723
Return to Compliance Qualifier:	Observed
Violation Responsible Agency:	State
Scheduled Compliance Date:	Not reported
Enforcement Identifier:	001
Date of Enforcement Action:	20090107
Enforcement Responsible Agency:	State
Enforcement Docket Number:	2-20090107-2
Enforcement Attorney:	MN
Corrective Action Component:	No
Appeal Initiated Date:	Not reported
Appeal Resolution Date:	Not reported
Disposition Status Date:	Not reported
Disposition Status:	Not reported
Disposition Status Description:	Not reported
Consent/Final Order Sequence Number:	Not reported
Consent/Final Order Respondent Name:	Not reported
Consent/Final Order Lead Agency:	Not reported
Enforcement Type:	INITIAL 3008(A) COMPLIANCE
Enforcement Responsible Person:	NYJRI

Map ID
 Direction
 Distance
 Elevation

MAP FINDINGS

Site

Database(s)

EDR ID Number
 EPA ID Number

EAST END WOOD STRIPPERS INC (Continued)

1010329115

Enforcement Responsible Sub-Organization:	CO
SEP Sequence Number:	Not reported
SEP Expenditure Amount:	Not reported
SEP Scheduled Completion Date:	Not reported
SEP Actual Date:	Not reported
SEP Defaulted Date:	Not reported
SEP Type:	Not reported
SEP Type Description:	Not reported
Proposed Amount:	53997
Final Monetary Amount:	Not reported
Paid Amount:	Not reported
Final Count:	Not reported
Final Amount:	Not reported
Found Violation:	Yes
Agency Which Determined Violation:	State
Violation Short Description:	Generators - General
Date Violation was Determined:	20080411
Actual Return to Compliance Date:	20090723
Return to Compliance Qualifier:	Documented
Violation Responsible Agency:	State
Scheduled Compliance Date:	Not reported
Enforcement Identifier:	001
Date of Enforcement Action:	20090618
Enforcement Responsible Agency:	State
Enforcement Docket Number:	2-200901072
Enforcement Attorney:	MN
Corrective Action Component:	No
Appeal Initiated Date:	Not reported
Appeal Resolution Date:	Not reported
Disposition Status Date:	Not reported
Disposition Status:	Not reported
Disposition Status Description:	Not reported
Consent/Final Order Sequence Number:	Not reported
Consent/Final Order Respondent Name:	Not reported
Consent/Final Order Lead Agency:	Not reported
Enforcement Type:	FINAL 3008(A) COMPLIANCE ORDER
Enforcement Responsible Person:	NYJRI
Enforcement Responsible Sub-Organization:	CO
SEP Sequence Number:	Not reported
SEP Expenditure Amount:	Not reported
SEP Scheduled Completion Date:	Not reported
SEP Actual Date:	Not reported
SEP Defaulted Date:	Not reported
SEP Type:	Not reported
SEP Type Description:	Not reported
Proposed Amount:	Not reported
Final Monetary Amount:	3000
Paid Amount:	3000
Final Count:	1
Final Amount:	3000
Found Violation:	Yes
Agency Which Determined Violation:	State
Violation Short Description:	Generators - Pre-transport
Date Violation was Determined:	20080411
Actual Return to Compliance Date:	20090723

Map ID
Direction
Distance
Elevation

MAP FINDINGS

Site

Database(s)

EDR ID Number
EPA ID Number

EAST END WOOD STRIPPERS INC (Continued)

1010329115

Return to Compliance Qualifier: Documented
Violation Responsible Agency: State
Scheduled Compliance Date: Not reported
Enforcement Identifier: 001
Date of Enforcement Action: 20090618
Enforcement Responsible Agency: State
Enforcement Docket Number: 2-200901072
Enforcement Attorney: MN
Corrective Action Component: No
Appeal Initiated Date: Not reported
Appeal Resolution Date: Not reported
Disposition Status Date: Not reported
Disposition Status: Not reported
Disposition Status Description: Not reported
Consent/Final Order Sequence Number: Not reported
Consent/Final Order Respondent Name: Not reported
Consent/Final Order Lead Agency: Not reported
Enforcement Type: FINAL 3008(A) COMPLIANCE ORDER
Enforcement Responsible Person: NYJRI
Enforcement Responsible Sub-Organization: CO
SEP Sequence Number: Not reported
SEP Expenditure Amount: Not reported
SEP Scheduled Completion Date: Not reported
SEP Actual Date: Not reported
SEP Defaulted Date: Not reported
SEP Type: Not reported
SEP Type Description: Not reported
Proposed Amount: Not reported
Final Monetary Amount: 3000
Paid Amount: 3000
Final Count: 1
Final Amount: 3000

Found Violation: Yes
Agency Which Determined Violation: State
Violation Short Description: TSD IS-Tank System Standards
Date Violation was Determined: 20080411
Actual Return to Compliance Date: 20090723
Return to Compliance Qualifier: Observed
Violation Responsible Agency: State
Scheduled Compliance Date: Not reported
Enforcement Identifier: 001
Date of Enforcement Action: 20090618
Enforcement Responsible Agency: State
Enforcement Docket Number: 2-200901072
Enforcement Attorney: MN
Corrective Action Component: No
Appeal Initiated Date: Not reported
Appeal Resolution Date: Not reported
Disposition Status Date: Not reported
Disposition Status: Not reported
Disposition Status Description: Not reported
Consent/Final Order Sequence Number: Not reported
Consent/Final Order Respondent Name: Not reported
Consent/Final Order Lead Agency: Not reported
Enforcement Type: FINAL 3008(A) COMPLIANCE ORDER
Enforcement Responsible Person: NYJRI

Map ID
 Direction
 Distance
 Elevation

MAP FINDINGS

Site

Database(s)

EDR ID Number
 EPA ID Number

EAST END WOOD STRIPPERS INC (Continued)

1010329115

Enforcement Responsible Sub-Organization:	CO
SEP Sequence Number:	Not reported
SEP Expenditure Amount:	Not reported
SEP Scheduled Completion Date:	Not reported
SEP Actual Date:	Not reported
SEP Defaulted Date:	Not reported
SEP Type:	Not reported
SEP Type Description:	Not reported
Proposed Amount:	Not reported
Final Monetary Amount:	3000
Paid Amount:	3000
Final Count:	1
Final Amount:	3000
Found Violation:	Yes
Agency Which Determined Violation:	State
Violation Short Description:	TSD IS-Tank System Standards
Date Violation was Determined:	20080411
Actual Return to Compliance Date:	20090723
Return to Compliance Qualifier:	Observed
Violation Responsible Agency:	State
Scheduled Compliance Date:	Not reported
Enforcement Identifier:	001
Date of Enforcement Action:	20090618
Enforcement Responsible Agency:	State
Enforcement Docket Number:	2-200901072
Enforcement Attorney:	MN
Corrective Action Component:	No
Appeal Initiated Date:	Not reported
Appeal Resolution Date:	Not reported
Disposition Status Date:	Not reported
Disposition Status:	Not reported
Disposition Status Description:	Not reported
Consent/Final Order Sequence Number:	Not reported
Consent/Final Order Respondent Name:	Not reported
Consent/Final Order Lead Agency:	Not reported
Enforcement Type:	FINAL 3008(A) COMPLIANCE ORDER
Enforcement Responsible Person:	NYJRI
Enforcement Responsible Sub-Organization:	CO
SEP Sequence Number:	Not reported
SEP Expenditure Amount:	Not reported
SEP Scheduled Completion Date:	Not reported
SEP Actual Date:	Not reported
SEP Defaulted Date:	Not reported
SEP Type:	Not reported
SEP Type Description:	Not reported
Proposed Amount:	Not reported
Final Monetary Amount:	3000
Paid Amount:	3000
Final Count:	1
Final Amount:	3000
Found Violation:	Yes
Agency Which Determined Violation:	State
Violation Short Description:	Generators - Records/Reporting
Date Violation was Determined:	20080411
Actual Return to Compliance Date:	20090723

Map ID
Direction
Distance
Elevation

MAP FINDINGS

Site

Database(s)

EDR ID Number
EPA ID Number

EAST END WOOD STRIPPERS INC (Continued)

1010329115

Return to Compliance Qualifier:	Documented
Violation Responsible Agency:	State
Scheduled Compliance Date:	Not reported
Enforcement Identifier:	001
Date of Enforcement Action:	20090107
Enforcement Responsible Agency:	State
Enforcement Docket Number:	2-20090107-2
Enforcement Attorney:	MN
Corrective Action Component:	No
Appeal Initiated Date:	Not reported
Appeal Resolution Date:	Not reported
Disposition Status Date:	Not reported
Disposition Status:	Not reported
Disposition Status Description:	Not reported
Consent/Final Order Sequence Number:	Not reported
Consent/Final Order Respondent Name:	Not reported
Consent/Final Order Lead Agency:	Not reported
Enforcement Type:	INITIAL 3008(A) COMPLIANCE
Enforcement Responsible Person:	NYJRI
Enforcement Responsible Sub-Organization:	CO
SEP Sequence Number:	Not reported
SEP Expenditure Amount:	Not reported
SEP Scheduled Completion Date:	Not reported
SEP Actual Date:	Not reported
SEP Defaulted Date:	Not reported
SEP Type:	Not reported
SEP Type Description:	Not reported
Proposed Amount:	53997
Final Monetary Amount:	Not reported
Paid Amount:	Not reported
Final Count:	Not reported
Final Amount:	Not reported
Found Violation:	Yes
Agency Which Determined Violation:	State
Violation Short Description:	TSD IS-Tank System Standards
Date Violation was Determined:	20080411
Actual Return to Compliance Date:	20090723
Return to Compliance Qualifier:	Observed
Violation Responsible Agency:	State
Scheduled Compliance Date:	Not reported
Enforcement Identifier:	001
Date of Enforcement Action:	20090107
Enforcement Responsible Agency:	State
Enforcement Docket Number:	2-20090107-2
Enforcement Attorney:	MN
Corrective Action Component:	No
Appeal Initiated Date:	Not reported
Appeal Resolution Date:	Not reported
Disposition Status Date:	Not reported
Disposition Status:	Not reported
Disposition Status Description:	Not reported
Consent/Final Order Sequence Number:	Not reported
Consent/Final Order Respondent Name:	Not reported
Consent/Final Order Lead Agency:	Not reported
Enforcement Type:	INITIAL 3008(A) COMPLIANCE
Enforcement Responsible Person:	NYJRI

Map ID
Direction
Distance
Elevation

MAP FINDINGS

Site

Database(s)

EDR ID Number
EPA ID Number

EAST END WOOD STRIPPERS INC (Continued)

1010329115

Enforcement Responsible Sub-Organization:	CO
SEP Sequence Number:	Not reported
SEP Expenditure Amount:	Not reported
SEP Scheduled Completion Date:	Not reported
SEP Actual Date:	Not reported
SEP Defaulted Date:	Not reported
SEP Type:	Not reported
SEP Type Description:	Not reported
Proposed Amount:	53997
Final Monetary Amount:	Not reported
Paid Amount:	Not reported
Final Count:	Not reported
Final Amount:	Not reported
Found Violation:	Yes
Agency Which Determined Violation:	State
Violation Short Description:	TSD IS-Tank System Standards
Date Violation was Determined:	20080411
Actual Return to Compliance Date:	20090723
Return to Compliance Qualifier:	Observed
Violation Responsible Agency:	State
Scheduled Compliance Date:	Not reported
Enforcement Identifier:	001
Date of Enforcement Action:	20090618
Enforcement Responsible Agency:	State
Enforcement Docket Number:	2-200901072
Enforcement Attorney:	MN
Corrective Action Component:	No
Appeal Initiated Date:	Not reported
Appeal Resolution Date:	Not reported
Disposition Status Date:	Not reported
Disposition Status:	Not reported
Disposition Status Description:	Not reported
Consent/Final Order Sequence Number:	Not reported
Consent/Final Order Respondent Name:	Not reported
Consent/Final Order Lead Agency:	Not reported
Enforcement Type:	FINAL 3008(A) COMPLIANCE ORDER
Enforcement Responsible Person:	NYJRI
Enforcement Responsible Sub-Organization:	CO
SEP Sequence Number:	Not reported
SEP Expenditure Amount:	Not reported
SEP Scheduled Completion Date:	Not reported
SEP Actual Date:	Not reported
SEP Defaulted Date:	Not reported
SEP Type:	Not reported
SEP Type Description:	Not reported
Proposed Amount:	Not reported
Final Monetary Amount:	3000
Paid Amount:	3000
Final Count:	1
Final Amount:	3000
Found Violation:	Yes
Agency Which Determined Violation:	State
Violation Short Description:	TSD IS-Preparedness and Prevention
Date Violation was Determined:	20080411
Actual Return to Compliance Date:	20090723

Map ID
Direction
Distance
Elevation

MAP FINDINGS

Site

Database(s)

EDR ID Number
EPA ID Number

EAST END WOOD STRIPPERS INC (Continued)

1010329115

Return to Compliance Qualifier:	Documented
Violation Responsible Agency:	State
Scheduled Compliance Date:	Not reported
Enforcement Identifier:	001
Date of Enforcement Action:	20090107
Enforcement Responsible Agency:	State
Enforcement Docket Number:	2-20090107-2
Enforcement Attorney:	MN
Corrective Action Component:	No
Appeal Initiated Date:	Not reported
Appeal Resolution Date:	Not reported
Disposition Status Date:	Not reported
Disposition Status:	Not reported
Disposition Status Description:	Not reported
Consent/Final Order Sequence Number:	Not reported
Consent/Final Order Respondent Name:	Not reported
Consent/Final Order Lead Agency:	Not reported
Enforcement Type:	INITIAL 3008(A) COMPLIANCE
Enforcement Responsible Person:	NYJRI
Enforcement Responsible Sub-Organization:	CO
SEP Sequence Number:	Not reported
SEP Expenditure Amount:	Not reported
SEP Scheduled Completion Date:	Not reported
SEP Actual Date:	Not reported
SEP Defaulted Date:	Not reported
SEP Type:	Not reported
SEP Type Description:	Not reported
Proposed Amount:	53997
Final Monetary Amount:	Not reported
Paid Amount:	Not reported
Final Count:	Not reported
Final Amount:	Not reported
Found Violation:	Yes
Agency Which Determined Violation:	State
Violation Short Description:	TSD IS-Tank System Standards
Date Violation was Determined:	20080411
Actual Return to Compliance Date:	20090723
Return to Compliance Qualifier:	Observed
Violation Responsible Agency:	State
Scheduled Compliance Date:	Not reported
Enforcement Identifier:	001
Date of Enforcement Action:	20090107
Enforcement Responsible Agency:	State
Enforcement Docket Number:	2-20090107-2
Enforcement Attorney:	MN
Corrective Action Component:	No
Appeal Initiated Date:	Not reported
Appeal Resolution Date:	Not reported
Disposition Status Date:	Not reported
Disposition Status:	Not reported
Disposition Status Description:	Not reported
Consent/Final Order Sequence Number:	Not reported
Consent/Final Order Respondent Name:	Not reported
Consent/Final Order Lead Agency:	Not reported
Enforcement Type:	INITIAL 3008(A) COMPLIANCE
Enforcement Responsible Person:	NYJRI

Map ID
Direction
Distance
Elevation

MAP FINDINGS

Site

Database(s)

EDR ID Number
EPA ID Number

EAST END WOOD STRIPPERS INC (Continued)

1010329115

Enforcement Responsible Sub-Organization:	CO
SEP Sequence Number:	Not reported
SEP Expenditure Amount:	Not reported
SEP Scheduled Completion Date:	Not reported
SEP Actual Date:	Not reported
SEP Defaulted Date:	Not reported
SEP Type:	Not reported
SEP Type Description:	Not reported
Proposed Amount:	53997
Final Monetary Amount:	Not reported
Paid Amount:	Not reported
Final Count:	Not reported
Final Amount:	Not reported
Found Violation:	Yes
Agency Which Determined Violation:	State
Violation Short Description:	Generators - Pre-transport
Date Violation was Determined:	20080411
Actual Return to Compliance Date:	20090723
Return to Compliance Qualifier:	Observed
Violation Responsible Agency:	State
Scheduled Compliance Date:	Not reported
Enforcement Identifier:	001
Date of Enforcement Action:	20090107
Enforcement Responsible Agency:	State
Enforcement Docket Number:	2-20090107-2
Enforcement Attorney:	MN
Corrective Action Component:	No
Appeal Initiated Date:	Not reported
Appeal Resolution Date:	Not reported
Disposition Status Date:	Not reported
Disposition Status:	Not reported
Disposition Status Description:	Not reported
Consent/Final Order Sequence Number:	Not reported
Consent/Final Order Respondent Name:	Not reported
Consent/Final Order Lead Agency:	Not reported
Enforcement Type:	INITIAL 3008(A) COMPLIANCE
Enforcement Responsible Person:	NYJRI
Enforcement Responsible Sub-Organization:	CO
SEP Sequence Number:	Not reported
SEP Expenditure Amount:	Not reported
SEP Scheduled Completion Date:	Not reported
SEP Actual Date:	Not reported
SEP Defaulted Date:	Not reported
SEP Type:	Not reported
SEP Type Description:	Not reported
Proposed Amount:	53997
Final Monetary Amount:	Not reported
Paid Amount:	Not reported
Final Count:	Not reported
Final Amount:	Not reported
Found Violation:	Yes
Agency Which Determined Violation:	State
Violation Short Description:	TSD IS-Tank System Standards
Date Violation was Determined:	20080411
Actual Return to Compliance Date:	20090723

Map ID
Direction
Distance
Elevation

MAP FINDINGS

Site

Database(s)

EDR ID Number
EPA ID Number

EAST END WOOD STRIPPERS INC (Continued)

1010329115

Return to Compliance Qualifier: Observed
Violation Responsible Agency: State
Scheduled Compliance Date: Not reported
Enforcement Identifier: 001
Date of Enforcement Action: 20090618
Enforcement Responsible Agency: State
Enforcement Docket Number: 2-200901072
Enforcement Attorney: MN
Corrective Action Component: No
Appeal Initiated Date: Not reported
Appeal Resolution Date: Not reported
Disposition Status Date: Not reported
Disposition Status: Not reported
Disposition Status Description: Not reported
Consent/Final Order Sequence Number: Not reported
Consent/Final Order Respondent Name: Not reported
Consent/Final Order Lead Agency: Not reported
Enforcement Type: FINAL 3008(A) COMPLIANCE ORDER
Enforcement Responsible Person: NYJRI
Enforcement Responsible Sub-Organization: CO
SEP Sequence Number: Not reported
SEP Expenditure Amount: Not reported
SEP Scheduled Completion Date: Not reported
SEP Actual Date: Not reported
SEP Defaulted Date: Not reported
SEP Type: Not reported
SEP Type Description: Not reported
Proposed Amount: Not reported
Final Monetary Amount: 3000
Paid Amount: 3000
Final Count: 1
Final Amount: 3000

Found Violation: Yes
Agency Which Determined Violation: State
Violation Short Description: TSD IS-Preparedness and Prevention
Date Violation was Determined: 20080411
Actual Return to Compliance Date: 20090723
Return to Compliance Qualifier: Observed
Violation Responsible Agency: State
Scheduled Compliance Date: Not reported
Enforcement Identifier: 001
Date of Enforcement Action: 20090107
Enforcement Responsible Agency: State
Enforcement Docket Number: 2-20090107-2
Enforcement Attorney: MN
Corrective Action Component: No
Appeal Initiated Date: Not reported
Appeal Resolution Date: Not reported
Disposition Status Date: Not reported
Disposition Status: Not reported
Disposition Status Description: Not reported
Consent/Final Order Sequence Number: Not reported
Consent/Final Order Respondent Name: Not reported
Consent/Final Order Lead Agency: Not reported
Enforcement Type: INITIAL 3008(A) COMPLIANCE
Enforcement Responsible Person: NYJRI

Map ID
Direction
Distance
Elevation

MAP FINDINGS

Site

Database(s)

EDR ID Number
EPA ID Number

EAST END WOOD STRIPPERS INC (Continued)

1010329115

Enforcement Responsible Sub-Organization:	CO
SEP Sequence Number:	Not reported
SEP Expenditure Amount:	Not reported
SEP Scheduled Completion Date:	Not reported
SEP Actual Date:	Not reported
SEP Defaulted Date:	Not reported
SEP Type:	Not reported
SEP Type Description:	Not reported
Proposed Amount:	53997
Final Monetary Amount:	Not reported
Paid Amount:	Not reported
Final Count:	Not reported
Final Amount:	Not reported
Found Violation:	Yes
Agency Which Determined Violation:	State
Violation Short Description:	Generators - Manifest
Date Violation was Determined:	20080411
Actual Return to Compliance Date:	20090723
Return to Compliance Qualifier:	Documented
Violation Responsible Agency:	State
Scheduled Compliance Date:	Not reported
Enforcement Identifier:	001
Date of Enforcement Action:	20090107
Enforcement Responsible Agency:	State
Enforcement Docket Number:	2-20090107-2
Enforcement Attorney:	MN
Corrective Action Component:	No
Appeal Initiated Date:	Not reported
Appeal Resolution Date:	Not reported
Disposition Status Date:	Not reported
Disposition Status:	Not reported
Disposition Status Description:	Not reported
Consent/Final Order Sequence Number:	Not reported
Consent/Final Order Respondent Name:	Not reported
Consent/Final Order Lead Agency:	Not reported
Enforcement Type:	INITIAL 3008(A) COMPLIANCE
Enforcement Responsible Person:	NYJRI
Enforcement Responsible Sub-Organization:	CO
SEP Sequence Number:	Not reported
SEP Expenditure Amount:	Not reported
SEP Scheduled Completion Date:	Not reported
SEP Actual Date:	Not reported
SEP Defaulted Date:	Not reported
SEP Type:	Not reported
SEP Type Description:	Not reported
Proposed Amount:	53997
Final Monetary Amount:	Not reported
Paid Amount:	Not reported
Final Count:	Not reported
Final Amount:	Not reported
Found Violation:	Yes
Agency Which Determined Violation:	State
Violation Short Description:	TSD IS-Preparedness and Prevention
Date Violation was Determined:	20080411
Actual Return to Compliance Date:	20090723

Map ID
Direction
Distance
Elevation

MAP FINDINGS

Site

Database(s)

EDR ID Number
EPA ID Number

EAST END WOOD STRIPPERS INC (Continued)

1010329115

Return to Compliance Qualifier:	Observed
Violation Responsible Agency:	State
Scheduled Compliance Date:	Not reported
Enforcement Identifier:	001
Date of Enforcement Action:	20090107
Enforcement Responsible Agency:	State
Enforcement Docket Number:	2-20090107-2
Enforcement Attorney:	MN
Corrective Action Component:	No
Appeal Initiated Date:	Not reported
Appeal Resolution Date:	Not reported
Disposition Status Date:	Not reported
Disposition Status:	Not reported
Disposition Status Description:	Not reported
Consent/Final Order Sequence Number:	Not reported
Consent/Final Order Respondent Name:	Not reported
Consent/Final Order Lead Agency:	Not reported
Enforcement Type:	INITIAL 3008(A) COMPLIANCE
Enforcement Responsible Person:	NYJRI
Enforcement Responsible Sub-Organization:	CO
SEP Sequence Number:	Not reported
SEP Expenditure Amount:	Not reported
SEP Scheduled Completion Date:	Not reported
SEP Actual Date:	Not reported
SEP Defaulted Date:	Not reported
SEP Type:	Not reported
SEP Type Description:	Not reported
Proposed Amount:	53997
Final Monetary Amount:	Not reported
Paid Amount:	Not reported
Final Count:	Not reported
Final Amount:	Not reported
Found Violation:	Yes
Agency Which Determined Violation:	State
Violation Short Description:	TSD IS-Preparedness and Prevention
Date Violation was Determined:	20080411
Actual Return to Compliance Date:	20090723
Return to Compliance Qualifier:	Documented
Violation Responsible Agency:	State
Scheduled Compliance Date:	Not reported
Enforcement Identifier:	001
Date of Enforcement Action:	20090618
Enforcement Responsible Agency:	State
Enforcement Docket Number:	2-200901072
Enforcement Attorney:	MN
Corrective Action Component:	No
Appeal Initiated Date:	Not reported
Appeal Resolution Date:	Not reported
Disposition Status Date:	Not reported
Disposition Status:	Not reported
Disposition Status Description:	Not reported
Consent/Final Order Sequence Number:	Not reported
Consent/Final Order Respondent Name:	Not reported
Consent/Final Order Lead Agency:	Not reported
Enforcement Type:	FINAL 3008(A) COMPLIANCE ORDER
Enforcement Responsible Person:	NYJRI

Map ID
Direction
Distance
Elevation

MAP FINDINGS

Site

Database(s)

EDR ID Number
EPA ID Number

EAST END WOOD STRIPPERS INC (Continued)

1010329115

Enforcement Responsible Sub-Organization:	CO
SEP Sequence Number:	Not reported
SEP Expenditure Amount:	Not reported
SEP Scheduled Completion Date:	Not reported
SEP Actual Date:	Not reported
SEP Defaulted Date:	Not reported
SEP Type:	Not reported
SEP Type Description:	Not reported
Proposed Amount:	Not reported
Final Monetary Amount:	3000
Paid Amount:	3000
Final Count:	1
Final Amount:	3000
Found Violation:	Yes
Agency Which Determined Violation:	State
Violation Short Description:	Generators - Pre-transport
Date Violation was Determined:	20080411
Actual Return to Compliance Date:	20090723
Return to Compliance Qualifier:	Documented
Violation Responsible Agency:	State
Scheduled Compliance Date:	Not reported
Enforcement Identifier:	001
Date of Enforcement Action:	20090107
Enforcement Responsible Agency:	State
Enforcement Docket Number:	2-20090107-2
Enforcement Attorney:	MN
Corrective Action Component:	No
Appeal Initiated Date:	Not reported
Appeal Resolution Date:	Not reported
Disposition Status Date:	Not reported
Disposition Status:	Not reported
Disposition Status Description:	Not reported
Consent/Final Order Sequence Number:	Not reported
Consent/Final Order Respondent Name:	Not reported
Consent/Final Order Lead Agency:	Not reported
Enforcement Type:	INITIAL 3008(A) COMPLIANCE
Enforcement Responsible Person:	NYJRI
Enforcement Responsible Sub-Organization:	CO
SEP Sequence Number:	Not reported
SEP Expenditure Amount:	Not reported
SEP Scheduled Completion Date:	Not reported
SEP Actual Date:	Not reported
SEP Defaulted Date:	Not reported
SEP Type:	Not reported
SEP Type Description:	Not reported
Proposed Amount:	53997
Final Monetary Amount:	Not reported
Paid Amount:	Not reported
Final Count:	Not reported
Final Amount:	Not reported
Found Violation:	Yes
Agency Which Determined Violation:	State
Violation Short Description:	TSD IS-Preparedness and Prevention
Date Violation was Determined:	20080411
Actual Return to Compliance Date:	20090723

Map ID
Direction
Distance
Elevation

MAP FINDINGS

Site

Database(s)

EDR ID Number
EPA ID Number

EAST END WOOD STRIPPERS INC (Continued)

1010329115

Return to Compliance Qualifier: Observed
Violation Responsible Agency: State
Scheduled Compliance Date: Not reported
Enforcement Identifier: 001
Date of Enforcement Action: 20090618
Enforcement Responsible Agency: State
Enforcement Docket Number: 2-200901072
Enforcement Attorney: MN
Corrective Action Component: No
Appeal Initiated Date: Not reported
Appeal Resolution Date: Not reported
Disposition Status Date: Not reported
Disposition Status: Not reported
Disposition Status Description: Not reported
Consent/Final Order Sequence Number: Not reported
Consent/Final Order Respondent Name: Not reported
Consent/Final Order Lead Agency: Not reported
Enforcement Type: FINAL 3008(A) COMPLIANCE ORDER
Enforcement Responsible Person: NYJRI
Enforcement Responsible Sub-Organization: CO
SEP Sequence Number: Not reported
SEP Expenditure Amount: Not reported
SEP Scheduled Completion Date: Not reported
SEP Actual Date: Not reported
SEP Defaulted Date: Not reported
SEP Type: Not reported
SEP Type Description: Not reported
Proposed Amount: Not reported
Final Monetary Amount: 3000
Paid Amount: 3000
Final Count: 1
Final Amount: 3000

Found Violation: Yes
Agency Which Determined Violation: State
Violation Short Description: Generators - Pre-transport
Date Violation was Determined: 20080411
Actual Return to Compliance Date: 20090723
Return to Compliance Qualifier: Documented
Violation Responsible Agency: State
Scheduled Compliance Date: Not reported
Enforcement Identifier: 001
Date of Enforcement Action: 20090618
Enforcement Responsible Agency: State
Enforcement Docket Number: 2-200901072
Enforcement Attorney: MN
Corrective Action Component: No
Appeal Initiated Date: Not reported
Appeal Resolution Date: Not reported
Disposition Status Date: Not reported
Disposition Status: Not reported
Disposition Status Description: Not reported
Consent/Final Order Sequence Number: Not reported
Consent/Final Order Respondent Name: Not reported
Consent/Final Order Lead Agency: Not reported
Enforcement Type: FINAL 3008(A) COMPLIANCE ORDER
Enforcement Responsible Person: NYJRI

Map ID
Direction
Distance
Elevation

MAP FINDINGS

Site

Database(s)

EDR ID Number
EPA ID Number

EAST END WOOD STRIPPERS INC (Continued)

1010329115

Enforcement Responsible Sub-Organization:	CO
SEP Sequence Number:	Not reported
SEP Expenditure Amount:	Not reported
SEP Scheduled Completion Date:	Not reported
SEP Actual Date:	Not reported
SEP Defaulted Date:	Not reported
SEP Type:	Not reported
SEP Type Description:	Not reported
Proposed Amount:	Not reported
Final Monetary Amount:	3000
Paid Amount:	3000
Final Count:	1
Final Amount:	3000
Found Violation:	Yes
Agency Which Determined Violation:	State
Violation Short Description:	State Statute or Regulation
Date Violation was Determined:	20080411
Actual Return to Compliance Date:	20090723
Return to Compliance Qualifier:	Documented
Violation Responsible Agency:	State
Scheduled Compliance Date:	Not reported
Enforcement Identifier:	001
Date of Enforcement Action:	20090618
Enforcement Responsible Agency:	State
Enforcement Docket Number:	2-200901072
Enforcement Attorney:	MN
Corrective Action Component:	No
Appeal Initiated Date:	Not reported
Appeal Resolution Date:	Not reported
Disposition Status Date:	Not reported
Disposition Status:	Not reported
Disposition Status Description:	Not reported
Consent/Final Order Sequence Number:	Not reported
Consent/Final Order Respondent Name:	Not reported
Consent/Final Order Lead Agency:	Not reported
Enforcement Type:	FINAL 3008(A) COMPLIANCE ORDER
Enforcement Responsible Person:	NYJRI
Enforcement Responsible Sub-Organization:	CO
SEP Sequence Number:	Not reported
SEP Expenditure Amount:	Not reported
SEP Scheduled Completion Date:	Not reported
SEP Actual Date:	Not reported
SEP Defaulted Date:	Not reported
SEP Type:	Not reported
SEP Type Description:	Not reported
Proposed Amount:	Not reported
Final Monetary Amount:	3000
Paid Amount:	3000
Final Count:	1
Final Amount:	3000
Found Violation:	Yes
Agency Which Determined Violation:	State
Violation Short Description:	TSD IS-Preparedness and Prevention
Date Violation was Determined:	20080411
Actual Return to Compliance Date:	20090723

Map ID
Direction
Distance
Elevation

MAP FINDINGS

Site

Database(s)

EDR ID Number
EPA ID Number

EAST END WOOD STRIPPERS INC (Continued)

1010329115

Return to Compliance Qualifier:	Documented
Violation Responsible Agency:	State
Scheduled Compliance Date:	Not reported
Enforcement Identifier:	001
Date of Enforcement Action:	20090618
Enforcement Responsible Agency:	State
Enforcement Docket Number:	2-200901072
Enforcement Attorney:	MN
Corrective Action Component:	No
Appeal Initiated Date:	Not reported
Appeal Resolution Date:	Not reported
Disposition Status Date:	Not reported
Disposition Status:	Not reported
Disposition Status Description:	Not reported
Consent/Final Order Sequence Number	Not reported
Consent/Final Order Respondent Name:	Not reported
Consent/Final Order Lead Agency:	Not reported
Enforcement Type:	FINAL 3008(A) COMPLIANCE ORDER
Enforcement Responsible Person:	NYJRI
Enforcement Responsible Sub-Organization:	CO
SEP Sequence Number:	Not reported
SEP Expenditure Amount:	Not reported
SEP Scheduled Completion Date:	Not reported
SEP Actual Date:	Not reported
SEP Defaulted Date:	Not reported
SEP Type:	Not reported
SEP Type Description:	Not reported
Proposed Amount:	Not reported
Final Monetary Amount:	3000
Paid Amount:	3000
Final Count:	1
Final Amount:	3000
Found Violation:	Yes
Agency Which Determined Violation:	State
Violation Short Description:	Generators - Pre-transport
Date Violation was Determined:	20080411
Actual Return to Compliance Date:	20090723
Return to Compliance Qualifier:	Observed
Violation Responsible Agency:	State
Scheduled Compliance Date:	Not reported
Enforcement Identifier:	001
Date of Enforcement Action:	20090107
Enforcement Responsible Agency:	State
Enforcement Docket Number:	2-20090107-2
Enforcement Attorney:	MN
Corrective Action Component:	No
Appeal Initiated Date:	Not reported
Appeal Resolution Date:	Not reported
Disposition Status Date:	Not reported
Disposition Status:	Not reported
Disposition Status Description:	Not reported
Consent/Final Order Sequence Number	Not reported
Consent/Final Order Respondent Name:	Not reported
Consent/Final Order Lead Agency:	Not reported
Enforcement Type:	INITIAL 3008(A) COMPLIANCE
Enforcement Responsible Person:	NYJRI

Map ID
 Direction
 Distance
 Elevation

MAP FINDINGS

Site

Database(s)

EDR ID Number
 EPA ID Number

EAST END WOOD STRIPPERS INC (Continued)

1010329115

Enforcement Responsible Sub-Organization:	CO
SEP Sequence Number:	Not reported
SEP Expenditure Amount:	Not reported
SEP Scheduled Completion Date:	Not reported
SEP Actual Date:	Not reported
SEP Defaulted Date:	Not reported
SEP Type:	Not reported
SEP Type Description:	Not reported
Proposed Amount:	53997
Final Monetary Amount:	Not reported
Paid Amount:	Not reported
Final Count:	Not reported
Final Amount:	Not reported
Found Violation:	Yes
Agency Which Determined Violation:	State
Violation Short Description:	TSD IS-Tank System Standards
Date Violation was Determined:	20080411
Actual Return to Compliance Date:	20090723
Return to Compliance Qualifier:	Observed
Violation Responsible Agency:	State
Scheduled Compliance Date:	Not reported
Enforcement Identifier:	001
Date of Enforcement Action:	20090618
Enforcement Responsible Agency:	State
Enforcement Docket Number:	2-200901072
Enforcement Attorney:	MN
Corrective Action Component:	No
Appeal Initiated Date:	Not reported
Appeal Resolution Date:	Not reported
Disposition Status Date:	Not reported
Disposition Status:	Not reported
Disposition Status Description:	Not reported
Consent/Final Order Sequence Number:	Not reported
Consent/Final Order Respondent Name:	Not reported
Consent/Final Order Lead Agency:	Not reported
Enforcement Type:	FINAL 3008(A) COMPLIANCE ORDER
Enforcement Responsible Person:	NYJRI
Enforcement Responsible Sub-Organization:	CO
SEP Sequence Number:	Not reported
SEP Expenditure Amount:	Not reported
SEP Scheduled Completion Date:	Not reported
SEP Actual Date:	Not reported
SEP Defaulted Date:	Not reported
SEP Type:	Not reported
SEP Type Description:	Not reported
Proposed Amount:	Not reported
Final Monetary Amount:	3000
Paid Amount:	3000
Final Count:	1
Final Amount:	3000
Found Violation:	Yes
Agency Which Determined Violation:	State
Violation Short Description:	TSD IS-Tank System Standards
Date Violation was Determined:	20080411
Actual Return to Compliance Date:	20090723

Map ID
Direction
Distance
Elevation

MAP FINDINGS

Site

Database(s)

EDR ID Number
EPA ID Number

EAST END WOOD STRIPPERS INC (Continued)

1010329115

Return to Compliance Qualifier: Observed
Violation Responsible Agency: State
Scheduled Compliance Date: Not reported
Enforcement Identifier: 001
Date of Enforcement Action: 20090618
Enforcement Responsible Agency: State
Enforcement Docket Number: 2-200901072
Enforcement Attorney: MN
Corrective Action Component: No
Appeal Initiated Date: Not reported
Appeal Resolution Date: Not reported
Disposition Status Date: Not reported
Disposition Status: Not reported
Disposition Status Description: Not reported
Consent/Final Order Sequence Number: Not reported
Consent/Final Order Respondent Name: Not reported
Consent/Final Order Lead Agency: Not reported
Enforcement Type: FINAL 3008(A) COMPLIANCE ORDER
Enforcement Responsible Person: NYJRI
Enforcement Responsible Sub-Organization: CO
SEP Sequence Number: Not reported
SEP Expenditure Amount: Not reported
SEP Scheduled Completion Date: Not reported
SEP Actual Date: Not reported
SEP Defaulted Date: Not reported
SEP Type: Not reported
SEP Type Description: Not reported
Proposed Amount: Not reported
Final Monetary Amount: 3000
Paid Amount: 3000
Final Count: 1
Final Amount: 3000

Found Violation: Yes
Agency Which Determined Violation: State
Violation Short Description: TSD IS-Tank System Standards
Date Violation was Determined: 20080411
Actual Return to Compliance Date: 20090723
Return to Compliance Qualifier: Observed
Violation Responsible Agency: State
Scheduled Compliance Date: Not reported
Enforcement Identifier: 001
Date of Enforcement Action: 20090107
Enforcement Responsible Agency: State
Enforcement Docket Number: 2-20090107-2
Enforcement Attorney: MN
Corrective Action Component: No
Appeal Initiated Date: Not reported
Appeal Resolution Date: Not reported
Disposition Status Date: Not reported
Disposition Status: Not reported
Disposition Status Description: Not reported
Consent/Final Order Sequence Number: Not reported
Consent/Final Order Respondent Name: Not reported
Consent/Final Order Lead Agency: Not reported
Enforcement Type: INITIAL 3008(A) COMPLIANCE
Enforcement Responsible Person: NYJRI

Map ID
Direction
Distance
Elevation

MAP FINDINGS

Site

Database(s)

EDR ID Number
EPA ID Number

EAST END WOOD STRIPPERS INC (Continued)

1010329115

Enforcement Responsible Sub-Organization:	CO
SEP Sequence Number:	Not reported
SEP Expenditure Amount:	Not reported
SEP Scheduled Completion Date:	Not reported
SEP Actual Date:	Not reported
SEP Defaulted Date:	Not reported
SEP Type:	Not reported
SEP Type Description:	Not reported
Proposed Amount:	53997
Final Monetary Amount:	Not reported
Paid Amount:	Not reported
Final Count:	Not reported
Final Amount:	Not reported
Found Violation:	Yes
Agency Which Determined Violation:	State
Violation Short Description:	TSD IS-Tank System Standards
Date Violation was Determined:	20080411
Actual Return to Compliance Date:	20090723
Return to Compliance Qualifier:	Observed
Violation Responsible Agency:	State
Scheduled Compliance Date:	Not reported
Enforcement Identifier:	001
Date of Enforcement Action:	20090107
Enforcement Responsible Agency:	State
Enforcement Docket Number:	2-20090107-2
Enforcement Attorney:	MN
Corrective Action Component:	No
Appeal Initiated Date:	Not reported
Appeal Resolution Date:	Not reported
Disposition Status Date:	Not reported
Disposition Status:	Not reported
Disposition Status Description:	Not reported
Consent/Final Order Sequence Number:	Not reported
Consent/Final Order Respondent Name:	Not reported
Consent/Final Order Lead Agency:	Not reported
Enforcement Type:	INITIAL 3008(A) COMPLIANCE
Enforcement Responsible Person:	NYJRI
Enforcement Responsible Sub-Organization:	CO
SEP Sequence Number:	Not reported
SEP Expenditure Amount:	Not reported
SEP Scheduled Completion Date:	Not reported
SEP Actual Date:	Not reported
SEP Defaulted Date:	Not reported
SEP Type:	Not reported
SEP Type Description:	Not reported
Proposed Amount:	53997
Final Monetary Amount:	Not reported
Paid Amount:	Not reported
Final Count:	Not reported
Final Amount:	Not reported
Found Violation:	Yes
Agency Which Determined Violation:	State
Violation Short Description:	Generators - Records/Reporting
Date Violation was Determined:	20080411
Actual Return to Compliance Date:	20090723

Map ID
Direction
Distance
Elevation

MAP FINDINGS

Site

Database(s)

EDR ID Number
EPA ID Number

EAST END WOOD STRIPPERS INC (Continued)

1010329115

Return to Compliance Qualifier:	Documented
Violation Responsible Agency:	State
Scheduled Compliance Date:	Not reported
Enforcement Identifier:	001
Date of Enforcement Action:	20090107
Enforcement Responsible Agency:	State
Enforcement Docket Number:	2-20090107-2
Enforcement Attorney:	MN
Corrective Action Component:	No
Appeal Initiated Date:	Not reported
Appeal Resolution Date:	Not reported
Disposition Status Date:	Not reported
Disposition Status:	Not reported
Disposition Status Description:	Not reported
Consent/Final Order Sequence Number:	Not reported
Consent/Final Order Respondent Name:	Not reported
Consent/Final Order Lead Agency:	Not reported
Enforcement Type:	INITIAL 3008(A) COMPLIANCE
Enforcement Responsible Person:	NYJRI
Enforcement Responsible Sub-Organization:	CO
SEP Sequence Number:	Not reported
SEP Expenditure Amount:	Not reported
SEP Scheduled Completion Date:	Not reported
SEP Actual Date:	Not reported
SEP Defaulted Date:	Not reported
SEP Type:	Not reported
SEP Type Description:	Not reported
Proposed Amount:	53997
Final Monetary Amount:	Not reported
Paid Amount:	Not reported
Final Count:	Not reported
Final Amount:	Not reported
Found Violation:	Yes
Agency Which Determined Violation:	State
Violation Short Description:	Generators - Manifest
Date Violation was Determined:	20080411
Actual Return to Compliance Date:	20090723
Return to Compliance Qualifier:	Documented
Violation Responsible Agency:	State
Scheduled Compliance Date:	Not reported
Enforcement Identifier:	001
Date of Enforcement Action:	20090618
Enforcement Responsible Agency:	State
Enforcement Docket Number:	2-200901072
Enforcement Attorney:	MN
Corrective Action Component:	No
Appeal Initiated Date:	Not reported
Appeal Resolution Date:	Not reported
Disposition Status Date:	Not reported
Disposition Status:	Not reported
Disposition Status Description:	Not reported
Consent/Final Order Sequence Number:	Not reported
Consent/Final Order Respondent Name:	Not reported
Consent/Final Order Lead Agency:	Not reported
Enforcement Type:	FINAL 3008(A) COMPLIANCE ORDER
Enforcement Responsible Person:	NYJRI

Map ID
Direction
Distance
Elevation

MAP FINDINGS

Site

Database(s)

EDR ID Number
EPA ID Number

EAST END WOOD STRIPPERS INC (Continued)

1010329115

Enforcement Responsible Sub-Organization:	CO
SEP Sequence Number:	Not reported
SEP Expenditure Amount:	Not reported
SEP Scheduled Completion Date:	Not reported
SEP Actual Date:	Not reported
SEP Defaulted Date:	Not reported
SEP Type:	Not reported
SEP Type Description:	Not reported
Proposed Amount:	Not reported
Final Monetary Amount:	3000
Paid Amount:	3000
Final Count:	1
Final Amount:	3000
Found Violation:	Yes
Agency Which Determined Violation:	State
Violation Short Description:	Generators - Records/Reporting
Date Violation was Determined:	20080411
Actual Return to Compliance Date:	20090723
Return to Compliance Qualifier:	Documented
Violation Responsible Agency:	State
Scheduled Compliance Date:	Not reported
Enforcement Identifier:	001
Date of Enforcement Action:	20090107
Enforcement Responsible Agency:	State
Enforcement Docket Number:	2-20090107-2
Enforcement Attorney:	MN
Corrective Action Component:	No
Appeal Initiated Date:	Not reported
Appeal Resolution Date:	Not reported
Disposition Status Date:	Not reported
Disposition Status:	Not reported
Disposition Status Description:	Not reported
Consent/Final Order Sequence Number:	Not reported
Consent/Final Order Respondent Name:	Not reported
Consent/Final Order Lead Agency:	Not reported
Enforcement Type:	INITIAL 3008(A) COMPLIANCE
Enforcement Responsible Person:	NYJRI
Enforcement Responsible Sub-Organization:	CO
SEP Sequence Number:	Not reported
SEP Expenditure Amount:	Not reported
SEP Scheduled Completion Date:	Not reported
SEP Actual Date:	Not reported
SEP Defaulted Date:	Not reported
SEP Type:	Not reported
SEP Type Description:	Not reported
Proposed Amount:	53997
Final Monetary Amount:	Not reported
Paid Amount:	Not reported
Final Count:	Not reported
Final Amount:	Not reported
Found Violation:	Yes
Agency Which Determined Violation:	State
Violation Short Description:	State Statute or Regulation
Date Violation was Determined:	20080411
Actual Return to Compliance Date:	20090723

Map ID
Direction
Distance
Elevation

MAP FINDINGS

Site

Database(s)

EDR ID Number
EPA ID Number

EAST END WOOD STRIPPERS INC (Continued)

1010329115

Return to Compliance Qualifier:	Observed
Violation Responsible Agency:	State
Scheduled Compliance Date:	Not reported
Enforcement Identifier:	001
Date of Enforcement Action:	20090107
Enforcement Responsible Agency:	State
Enforcement Docket Number:	2-20090107-2
Enforcement Attorney:	MN
Corrective Action Component:	No
Appeal Initiated Date:	Not reported
Appeal Resolution Date:	Not reported
Disposition Status Date:	Not reported
Disposition Status:	Not reported
Disposition Status Description:	Not reported
Consent/Final Order Sequence Number:	Not reported
Consent/Final Order Respondent Name:	Not reported
Consent/Final Order Lead Agency:	Not reported
Enforcement Type:	INITIAL 3008(A) COMPLIANCE
Enforcement Responsible Person:	NYJRI
Enforcement Responsible Sub-Organization:	CO
SEP Sequence Number:	Not reported
SEP Expenditure Amount:	Not reported
SEP Scheduled Completion Date:	Not reported
SEP Actual Date:	Not reported
SEP Defaulted Date:	Not reported
SEP Type:	Not reported
SEP Type Description:	Not reported
Proposed Amount:	53997
Final Monetary Amount:	Not reported
Paid Amount:	Not reported
Final Count:	Not reported
Final Amount:	Not reported
Found Violation:	Yes
Agency Which Determined Violation:	State
Violation Short Description:	TSD IS-Tank System Standards
Date Violation was Determined:	20080411
Actual Return to Compliance Date:	20090723
Return to Compliance Qualifier:	Observed
Violation Responsible Agency:	State
Scheduled Compliance Date:	Not reported
Enforcement Identifier:	001
Date of Enforcement Action:	20090107
Enforcement Responsible Agency:	State
Enforcement Docket Number:	2-20090107-2
Enforcement Attorney:	MN
Corrective Action Component:	No
Appeal Initiated Date:	Not reported
Appeal Resolution Date:	Not reported
Disposition Status Date:	Not reported
Disposition Status:	Not reported
Disposition Status Description:	Not reported
Consent/Final Order Sequence Number:	Not reported
Consent/Final Order Respondent Name:	Not reported
Consent/Final Order Lead Agency:	Not reported
Enforcement Type:	INITIAL 3008(A) COMPLIANCE
Enforcement Responsible Person:	NYJRI

Map ID
Direction
Distance
Elevation

MAP FINDINGS

Site

Database(s)

EDR ID Number
EPA ID Number

EAST END WOOD STRIPPERS INC (Continued)

1010329115

Enforcement Responsible Sub-Organization:	CO
SEP Sequence Number:	Not reported
SEP Expenditure Amount:	Not reported
SEP Scheduled Completion Date:	Not reported
SEP Actual Date:	Not reported
SEP Defaulted Date:	Not reported
SEP Type:	Not reported
SEP Type Description:	Not reported
Proposed Amount:	53997
Final Monetary Amount:	Not reported
Paid Amount:	Not reported
Final Count:	Not reported
Final Amount:	Not reported
Found Violation:	Yes
Agency Which Determined Violation:	State
Violation Short Description:	TSD IS-Preparedness and Prevention
Date Violation was Determined:	20080411
Actual Return to Compliance Date:	20090723
Return to Compliance Qualifier:	Observed
Violation Responsible Agency:	State
Scheduled Compliance Date:	Not reported
Enforcement Identifier:	001
Date of Enforcement Action:	20090618
Enforcement Responsible Agency:	State
Enforcement Docket Number:	2-200901072
Enforcement Attorney:	MN
Corrective Action Component:	No
Appeal Initiated Date:	Not reported
Appeal Resolution Date:	Not reported
Disposition Status Date:	Not reported
Disposition Status:	Not reported
Disposition Status Description:	Not reported
Consent/Final Order Sequence Number:	Not reported
Consent/Final Order Respondent Name:	Not reported
Consent/Final Order Lead Agency:	Not reported
Enforcement Type:	FINAL 3008(A) COMPLIANCE ORDER
Enforcement Responsible Person:	NYJRI
Enforcement Responsible Sub-Organization:	CO
SEP Sequence Number:	Not reported
SEP Expenditure Amount:	Not reported
SEP Scheduled Completion Date:	Not reported
SEP Actual Date:	Not reported
SEP Defaulted Date:	Not reported
SEP Type:	Not reported
SEP Type Description:	Not reported
Proposed Amount:	Not reported
Final Monetary Amount:	3000
Paid Amount:	3000
Final Count:	1
Final Amount:	3000
Found Violation:	Yes
Agency Which Determined Violation:	State
Violation Short Description:	Generators - Manifest
Date Violation was Determined:	20080411
Actual Return to Compliance Date:	20090723

Map ID
Direction
Distance
Elevation

MAP FINDINGS

Site

Database(s)

EDR ID Number
EPA ID Number

EAST END WOOD STRIPPERS INC (Continued)

1010329115

Return to Compliance Qualifier: Documented
Violation Responsible Agency: State
Scheduled Compliance Date: Not reported
Enforcement Identifier: 001
Date of Enforcement Action: 20090618
Enforcement Responsible Agency: State
Enforcement Docket Number: 2-200901072
Enforcement Attorney: MN
Corrective Action Component: No
Appeal Initiated Date: Not reported
Appeal Resolution Date: Not reported
Disposition Status Date: Not reported
Disposition Status: Not reported
Disposition Status Description: Not reported
Consent/Final Order Sequence Number: Not reported
Consent/Final Order Respondent Name: Not reported
Consent/Final Order Lead Agency: Not reported
Enforcement Type: FINAL 3008(A) COMPLIANCE ORDER
Enforcement Responsible Person: NYJRI
Enforcement Responsible Sub-Organization: CO
SEP Sequence Number: Not reported
SEP Expenditure Amount: Not reported
SEP Scheduled Completion Date: Not reported
SEP Actual Date: Not reported
SEP Defaulted Date: Not reported
SEP Type: Not reported
SEP Type Description: Not reported
Proposed Amount: Not reported
Final Monetary Amount: 3000
Paid Amount: 3000
Final Count: 1
Final Amount: 3000

Found Violation: Yes
Agency Which Determined Violation: State
Violation Short Description: State Statute or Regulation
Date Violation was Determined: 20080411
Actual Return to Compliance Date: 20090723
Return to Compliance Qualifier: Observed
Violation Responsible Agency: State
Scheduled Compliance Date: Not reported
Enforcement Identifier: 001
Date of Enforcement Action: 20090107
Enforcement Responsible Agency: State
Enforcement Docket Number: 2-20090107-2
Enforcement Attorney: MN
Corrective Action Component: No
Appeal Initiated Date: Not reported
Appeal Resolution Date: Not reported
Disposition Status Date: Not reported
Disposition Status: Not reported
Disposition Status Description: Not reported
Consent/Final Order Sequence Number: Not reported
Consent/Final Order Respondent Name: Not reported
Consent/Final Order Lead Agency: Not reported
Enforcement Type: INITIAL 3008(A) COMPLIANCE
Enforcement Responsible Person: NYJRI

Map ID
 Direction
 Distance
 Elevation

MAP FINDINGS

Site

Database(s)

EDR ID Number
 EPA ID Number

EAST END WOOD STRIPPERS INC (Continued)

1010329115

Enforcement Responsible Sub-Organization:	CO
SEP Sequence Number:	Not reported
SEP Expenditure Amount:	Not reported
SEP Scheduled Completion Date:	Not reported
SEP Actual Date:	Not reported
SEP Defaulted Date:	Not reported
SEP Type:	Not reported
SEP Type Description:	Not reported
Proposed Amount:	53997
Final Monetary Amount:	Not reported
Paid Amount:	Not reported
Final Count:	Not reported
Final Amount:	Not reported
Found Violation:	Yes
Agency Which Determined Violation:	State
Violation Short Description:	Generators - General
Date Violation was Determined:	20080411
Actual Return to Compliance Date:	20090723
Return to Compliance Qualifier:	Documented
Violation Responsible Agency:	State
Scheduled Compliance Date:	Not reported
Enforcement Identifier:	001
Date of Enforcement Action:	20090618
Enforcement Responsible Agency:	State
Enforcement Docket Number:	2-200901072
Enforcement Attorney:	MN
Corrective Action Component:	No
Appeal Initiated Date:	Not reported
Appeal Resolution Date:	Not reported
Disposition Status Date:	Not reported
Disposition Status:	Not reported
Disposition Status Description:	Not reported
Consent/Final Order Sequence Number:	Not reported
Consent/Final Order Respondent Name:	Not reported
Consent/Final Order Lead Agency:	Not reported
Enforcement Type:	FINAL 3008(A) COMPLIANCE ORDER
Enforcement Responsible Person:	NYJRI
Enforcement Responsible Sub-Organization:	CO
SEP Sequence Number:	Not reported
SEP Expenditure Amount:	Not reported
SEP Scheduled Completion Date:	Not reported
SEP Actual Date:	Not reported
SEP Defaulted Date:	Not reported
SEP Type:	Not reported
SEP Type Description:	Not reported
Proposed Amount:	Not reported
Final Monetary Amount:	3000
Paid Amount:	3000
Final Count:	1
Final Amount:	3000
Found Violation:	Yes
Agency Which Determined Violation:	State
Violation Short Description:	TSD IS-Tank System Standards
Date Violation was Determined:	20080411
Actual Return to Compliance Date:	20090723

Map ID
Direction
Distance
Elevation

MAP FINDINGS

Site

Database(s)

EDR ID Number
EPA ID Number

EAST END WOOD STRIPPERS INC (Continued)

1010329115

Return to Compliance Qualifier: Observed
Violation Responsible Agency: State
Scheduled Compliance Date: Not reported
Enforcement Identifier: 001
Date of Enforcement Action: 20090618
Enforcement Responsible Agency: State
Enforcement Docket Number: 2-200901072
Enforcement Attorney: MN
Corrective Action Component: No
Appeal Initiated Date: Not reported
Appeal Resolution Date: Not reported
Disposition Status Date: Not reported
Disposition Status: Not reported
Disposition Status Description: Not reported
Consent/Final Order Sequence Number: Not reported
Consent/Final Order Respondent Name: Not reported
Consent/Final Order Lead Agency: Not reported
Enforcement Type: FINAL 3008(A) COMPLIANCE ORDER
Enforcement Responsible Person: NYJRI
Enforcement Responsible Sub-Organization: CO
SEP Sequence Number: Not reported
SEP Expenditure Amount: Not reported
SEP Scheduled Completion Date: Not reported
SEP Actual Date: Not reported
SEP Defaulted Date: Not reported
SEP Type: Not reported
SEP Type Description: Not reported
Proposed Amount: Not reported
Final Monetary Amount: 3000
Paid Amount: 3000
Final Count: 1
Final Amount: 3000

Found Violation: Yes
Agency Which Determined Violation: State
Violation Short Description: TSD IS-Preparedness and Prevention
Date Violation was Determined: 20080411
Actual Return to Compliance Date: 20090723
Return to Compliance Qualifier: Observed
Violation Responsible Agency: State
Scheduled Compliance Date: Not reported
Enforcement Identifier: 001
Date of Enforcement Action: 20090618
Enforcement Responsible Agency: State
Enforcement Docket Number: 2-200901072
Enforcement Attorney: MN
Corrective Action Component: No
Appeal Initiated Date: Not reported
Appeal Resolution Date: Not reported
Disposition Status Date: Not reported
Disposition Status: Not reported
Disposition Status Description: Not reported
Consent/Final Order Sequence Number: Not reported
Consent/Final Order Respondent Name: Not reported
Consent/Final Order Lead Agency: Not reported
Enforcement Type: FINAL 3008(A) COMPLIANCE ORDER
Enforcement Responsible Person: NYJRI

Map ID
 Direction
 Distance
 Elevation

MAP FINDINGS

Site

Database(s)

EDR ID Number
 EPA ID Number

EAST END WOOD STRIPPERS INC (Continued)

1010329115

Enforcement Responsible Sub-Organization:	CO
SEP Sequence Number:	Not reported
SEP Expenditure Amount:	Not reported
SEP Scheduled Completion Date:	Not reported
SEP Actual Date:	Not reported
SEP Defaulted Date:	Not reported
SEP Type:	Not reported
SEP Type Description:	Not reported
Proposed Amount:	Not reported
Final Monetary Amount:	3000
Paid Amount:	3000
Final Count:	1
Final Amount:	3000
Found Violation:	Yes
Agency Which Determined Violation:	State
Violation Short Description:	Generators - Pre-transport
Date Violation was Determined:	20080411
Actual Return to Compliance Date:	20090723
Return to Compliance Qualifier:	Documented
Violation Responsible Agency:	State
Scheduled Compliance Date:	Not reported
Enforcement Identifier:	001
Date of Enforcement Action:	20090107
Enforcement Responsible Agency:	State
Enforcement Docket Number:	2-20090107-2
Enforcement Attorney:	MN
Corrective Action Component:	No
Appeal Initiated Date:	Not reported
Appeal Resolution Date:	Not reported
Disposition Status Date:	Not reported
Disposition Status:	Not reported
Disposition Status Description:	Not reported
Consent/Final Order Sequence Number:	Not reported
Consent/Final Order Respondent Name:	Not reported
Consent/Final Order Lead Agency:	Not reported
Enforcement Type:	INITIAL 3008(A) COMPLIANCE
Enforcement Responsible Person:	NYJRI
Enforcement Responsible Sub-Organization:	CO
SEP Sequence Number:	Not reported
SEP Expenditure Amount:	Not reported
SEP Scheduled Completion Date:	Not reported
SEP Actual Date:	Not reported
SEP Defaulted Date:	Not reported
SEP Type:	Not reported
SEP Type Description:	Not reported
Proposed Amount:	53997
Final Monetary Amount:	Not reported
Paid Amount:	Not reported
Final Count:	Not reported
Final Amount:	Not reported
Found Violation:	Yes
Agency Which Determined Violation:	State
Violation Short Description:	LDR - General
Date Violation was Determined:	20080411
Actual Return to Compliance Date:	20090723

Map ID
 Direction
 Distance
 Elevation

MAP FINDINGS

Site

Database(s)

EDR ID Number
 EPA ID Number

EAST END WOOD STRIPPERS INC (Continued)

1010329115

Return to Compliance Qualifier:	Documented
Violation Responsible Agency:	State
Scheduled Compliance Date:	Not reported
Enforcement Identifier:	001
Date of Enforcement Action:	20090618
Enforcement Responsible Agency:	State
Enforcement Docket Number:	2-200901072
Enforcement Attorney:	MN
Corrective Action Component:	No
Appeal Initiated Date:	Not reported
Appeal Resolution Date:	Not reported
Disposition Status Date:	Not reported
Disposition Status:	Not reported
Disposition Status Description:	Not reported
Consent/Final Order Sequence Number	Not reported
Consent/Final Order Respondent Name:	Not reported
Consent/Final Order Lead Agency:	Not reported
Enforcement Type:	FINAL 3008(A) COMPLIANCE ORDER
Enforcement Responsible Person:	NYJRI
Enforcement Responsible Sub-Organization:	CO
SEP Sequence Number:	Not reported
SEP Expenditure Amount:	Not reported
SEP Scheduled Completion Date:	Not reported
SEP Actual Date:	Not reported
SEP Defaulted Date:	Not reported
SEP Type:	Not reported
SEP Type Description:	Not reported
Proposed Amount:	Not reported
Final Monetary Amount:	3000
Paid Amount:	3000
Final Count:	1
Final Amount:	3000
Found Violation:	Yes
Agency Which Determined Violation:	State
Violation Short Description:	Generators - Pre-transport
Date Violation was Determined:	20080411
Actual Return to Compliance Date:	20090723
Return to Compliance Qualifier:	Documented
Violation Responsible Agency:	State
Scheduled Compliance Date:	Not reported
Enforcement Identifier:	001
Date of Enforcement Action:	20090618
Enforcement Responsible Agency:	State
Enforcement Docket Number:	2-200901072
Enforcement Attorney:	MN
Corrective Action Component:	No
Appeal Initiated Date:	Not reported
Appeal Resolution Date:	Not reported
Disposition Status Date:	Not reported
Disposition Status:	Not reported
Disposition Status Description:	Not reported
Consent/Final Order Sequence Number	Not reported
Consent/Final Order Respondent Name:	Not reported
Consent/Final Order Lead Agency:	Not reported
Enforcement Type:	FINAL 3008(A) COMPLIANCE ORDER
Enforcement Responsible Person:	NYJRI

Map ID
 Direction
 Distance
 Elevation

MAP FINDINGS

Site

Database(s)

EDR ID Number
 EPA ID Number

EAST END WOOD STRIPPERS INC (Continued)

1010329115

Enforcement Responsible Sub-Organization:	CO
SEP Sequence Number:	Not reported
SEP Expenditure Amount:	Not reported
SEP Scheduled Completion Date:	Not reported
SEP Actual Date:	Not reported
SEP Defaulted Date:	Not reported
SEP Type:	Not reported
SEP Type Description:	Not reported
Proposed Amount:	Not reported
Final Monetary Amount:	3000
Paid Amount:	3000
Final Count:	1
Final Amount:	3000
Found Violation:	Yes
Agency Which Determined Violation:	State
Violation Short Description:	TSD IS-Tank System Standards
Date Violation was Determined:	20080411
Actual Return to Compliance Date:	20090723
Return to Compliance Qualifier:	Observed
Violation Responsible Agency:	State
Scheduled Compliance Date:	Not reported
Enforcement Identifier:	001
Date of Enforcement Action:	20090107
Enforcement Responsible Agency:	State
Enforcement Docket Number:	2-20090107-2
Enforcement Attorney:	MN
Corrective Action Component:	No
Appeal Initiated Date:	Not reported
Appeal Resolution Date:	Not reported
Disposition Status Date:	Not reported
Disposition Status:	Not reported
Disposition Status Description:	Not reported
Consent/Final Order Sequence Number:	Not reported
Consent/Final Order Respondent Name:	Not reported
Consent/Final Order Lead Agency:	Not reported
Enforcement Type:	INITIAL 3008(A) COMPLIANCE
Enforcement Responsible Person:	NYJRI
Enforcement Responsible Sub-Organization:	CO
SEP Sequence Number:	Not reported
SEP Expenditure Amount:	Not reported
SEP Scheduled Completion Date:	Not reported
SEP Actual Date:	Not reported
SEP Defaulted Date:	Not reported
SEP Type:	Not reported
SEP Type Description:	Not reported
Proposed Amount:	53997
Final Monetary Amount:	Not reported
Paid Amount:	Not reported
Final Count:	Not reported
Final Amount:	Not reported
Found Violation:	Yes
Agency Which Determined Violation:	State
Violation Short Description:	Generators - Pre-transport
Date Violation was Determined:	20080411
Actual Return to Compliance Date:	20090723

Map ID
Direction
Distance
Elevation

MAP FINDINGS

Site

Database(s)

EDR ID Number
EPA ID Number

EAST END WOOD STRIPPERS INC (Continued)

1010329115

Return to Compliance Qualifier:	Documented
Violation Responsible Agency:	State
Scheduled Compliance Date:	Not reported
Enforcement Identifier:	001
Date of Enforcement Action:	20090107
Enforcement Responsible Agency:	State
Enforcement Docket Number:	2-20090107-2
Enforcement Attorney:	MN
Corrective Action Component:	No
Appeal Initiated Date:	Not reported
Appeal Resolution Date:	Not reported
Disposition Status Date:	Not reported
Disposition Status:	Not reported
Disposition Status Description:	Not reported
Consent/Final Order Sequence Number:	Not reported
Consent/Final Order Respondent Name:	Not reported
Consent/Final Order Lead Agency:	Not reported
Enforcement Type:	INITIAL 3008(A) COMPLIANCE
Enforcement Responsible Person:	NYJRI
Enforcement Responsible Sub-Organization:	CO
SEP Sequence Number:	Not reported
SEP Expenditure Amount:	Not reported
SEP Scheduled Completion Date:	Not reported
SEP Actual Date:	Not reported
SEP Defaulted Date:	Not reported
SEP Type:	Not reported
SEP Type Description:	Not reported
Proposed Amount:	53997
Final Monetary Amount:	Not reported
Paid Amount:	Not reported
Final Count:	Not reported
Final Amount:	Not reported
Found Violation:	Yes
Agency Which Determined Violation:	State
Violation Short Description:	TSD IS-Tank System Standards
Date Violation was Determined:	20080411
Actual Return to Compliance Date:	20090723
Return to Compliance Qualifier:	Observed
Violation Responsible Agency:	State
Scheduled Compliance Date:	Not reported
Enforcement Identifier:	001
Date of Enforcement Action:	20090107
Enforcement Responsible Agency:	State
Enforcement Docket Number:	2-20090107-2
Enforcement Attorney:	MN
Corrective Action Component:	No
Appeal Initiated Date:	Not reported
Appeal Resolution Date:	Not reported
Disposition Status Date:	Not reported
Disposition Status:	Not reported
Disposition Status Description:	Not reported
Consent/Final Order Sequence Number:	Not reported
Consent/Final Order Respondent Name:	Not reported
Consent/Final Order Lead Agency:	Not reported
Enforcement Type:	INITIAL 3008(A) COMPLIANCE
Enforcement Responsible Person:	NYJRI

Map ID
Direction
Distance
Elevation

MAP FINDINGS

Site

Database(s)

EDR ID Number
EPA ID Number

EAST END WOOD STRIPPERS INC (Continued)

1010329115

Enforcement Responsible Sub-Organization:	CO
SEP Sequence Number:	Not reported
SEP Expenditure Amount:	Not reported
SEP Scheduled Completion Date:	Not reported
SEP Actual Date:	Not reported
SEP Defaulted Date:	Not reported
SEP Type:	Not reported
SEP Type Description:	Not reported
Proposed Amount:	53997
Final Monetary Amount:	Not reported
Paid Amount:	Not reported
Final Count:	Not reported
Final Amount:	Not reported
Found Violation:	Yes
Agency Which Determined Violation:	State
Violation Short Description:	State Statute or Regulation
Date Violation was Determined:	20080411
Actual Return to Compliance Date:	20090723
Return to Compliance Qualifier:	Documented
Violation Responsible Agency:	State
Scheduled Compliance Date:	Not reported
Enforcement Identifier:	001
Date of Enforcement Action:	20090107
Enforcement Responsible Agency:	State
Enforcement Docket Number:	2-20090107-2
Enforcement Attorney:	MN
Corrective Action Component:	No
Appeal Initiated Date:	Not reported
Appeal Resolution Date:	Not reported
Disposition Status Date:	Not reported
Disposition Status:	Not reported
Disposition Status Description:	Not reported
Consent/Final Order Sequence Number:	Not reported
Consent/Final Order Respondent Name:	Not reported
Consent/Final Order Lead Agency:	Not reported
Enforcement Type:	INITIAL 3008(A) COMPLIANCE
Enforcement Responsible Person:	NYJRI
Enforcement Responsible Sub-Organization:	CO
SEP Sequence Number:	Not reported
SEP Expenditure Amount:	Not reported
SEP Scheduled Completion Date:	Not reported
SEP Actual Date:	Not reported
SEP Defaulted Date:	Not reported
SEP Type:	Not reported
SEP Type Description:	Not reported
Proposed Amount:	53997
Final Monetary Amount:	Not reported
Paid Amount:	Not reported
Final Count:	Not reported
Final Amount:	Not reported
Found Violation:	Yes
Agency Which Determined Violation:	State
Violation Short Description:	Generators - Manifest
Date Violation was Determined:	20080411
Actual Return to Compliance Date:	20090723

Map ID
Direction
Distance
Elevation

MAP FINDINGS

Site

Database(s)

EDR ID Number
EPA ID Number

EAST END WOOD STRIPPERS INC (Continued)

1010329115

Return to Compliance Qualifier:	Documented
Violation Responsible Agency:	State
Scheduled Compliance Date:	Not reported
Enforcement Identifier:	001
Date of Enforcement Action:	20090107
Enforcement Responsible Agency:	State
Enforcement Docket Number:	2-20090107-2
Enforcement Attorney:	MN
Corrective Action Component:	No
Appeal Initiated Date:	Not reported
Appeal Resolution Date:	Not reported
Disposition Status Date:	Not reported
Disposition Status:	Not reported
Disposition Status Description:	Not reported
Consent/Final Order Sequence Number:	Not reported
Consent/Final Order Respondent Name:	Not reported
Consent/Final Order Lead Agency:	Not reported
Enforcement Type:	INITIAL 3008(A) COMPLIANCE
Enforcement Responsible Person:	NYJRI
Enforcement Responsible Sub-Organization:	CO
SEP Sequence Number:	Not reported
SEP Expenditure Amount:	Not reported
SEP Scheduled Completion Date:	Not reported
SEP Actual Date:	Not reported
SEP Defaulted Date:	Not reported
SEP Type:	Not reported
SEP Type Description:	Not reported
Proposed Amount:	53997
Final Monetary Amount:	Not reported
Paid Amount:	Not reported
Final Count:	Not reported
Final Amount:	Not reported
Found Violation:	Yes
Agency Which Determined Violation:	State
Violation Short Description:	TSD IS-Tank System Standards
Date Violation was Determined:	20080411
Actual Return to Compliance Date:	20090723
Return to Compliance Qualifier:	Observed
Violation Responsible Agency:	State
Scheduled Compliance Date:	Not reported
Enforcement Identifier:	001
Date of Enforcement Action:	20090618
Enforcement Responsible Agency:	State
Enforcement Docket Number:	2-200901072
Enforcement Attorney:	MN
Corrective Action Component:	No
Appeal Initiated Date:	Not reported
Appeal Resolution Date:	Not reported
Disposition Status Date:	Not reported
Disposition Status:	Not reported
Disposition Status Description:	Not reported
Consent/Final Order Sequence Number:	Not reported
Consent/Final Order Respondent Name:	Not reported
Consent/Final Order Lead Agency:	Not reported
Enforcement Type:	FINAL 3008(A) COMPLIANCE ORDER
Enforcement Responsible Person:	NYJRI

Map ID
Direction
Distance
Elevation

MAP FINDINGS

Site

Database(s)

EDR ID Number
EPA ID Number

EAST END WOOD STRIPPERS INC (Continued)

1010329115

Enforcement Responsible Sub-Organization:	CO
SEP Sequence Number:	Not reported
SEP Expenditure Amount:	Not reported
SEP Scheduled Completion Date:	Not reported
SEP Actual Date:	Not reported
SEP Defaulted Date:	Not reported
SEP Type:	Not reported
SEP Type Description:	Not reported
Proposed Amount:	Not reported
Final Monetary Amount:	3000
Paid Amount:	3000
Final Count:	1
Final Amount:	3000
Found Violation:	Yes
Agency Which Determined Violation:	State
Violation Short Description:	Generators - Records/Reporting
Date Violation was Determined:	20080411
Actual Return to Compliance Date:	20090723
Return to Compliance Qualifier:	Documented
Violation Responsible Agency:	State
Scheduled Compliance Date:	Not reported
Enforcement Identifier:	001
Date of Enforcement Action:	20090107
Enforcement Responsible Agency:	State
Enforcement Docket Number:	2-20090107-2
Enforcement Attorney:	MN
Corrective Action Component:	No
Appeal Initiated Date:	Not reported
Appeal Resolution Date:	Not reported
Disposition Status Date:	Not reported
Disposition Status:	Not reported
Disposition Status Description:	Not reported
Consent/Final Order Sequence Number:	Not reported
Consent/Final Order Respondent Name:	Not reported
Consent/Final Order Lead Agency:	Not reported
Enforcement Type:	INITIAL 3008(A) COMPLIANCE
Enforcement Responsible Person:	NYJRI
Enforcement Responsible Sub-Organization:	CO
SEP Sequence Number:	Not reported
SEP Expenditure Amount:	Not reported
SEP Scheduled Completion Date:	Not reported
SEP Actual Date:	Not reported
SEP Defaulted Date:	Not reported
SEP Type:	Not reported
SEP Type Description:	Not reported
Proposed Amount:	53997
Final Monetary Amount:	Not reported
Paid Amount:	Not reported
Final Count:	Not reported
Final Amount:	Not reported
Found Violation:	Yes
Agency Which Determined Violation:	State
Violation Short Description:	Generators - Pre-transport
Date Violation was Determined:	20080411
Actual Return to Compliance Date:	20090723

Map ID
Direction
Distance
Elevation

MAP FINDINGS

Site

Database(s)

EDR ID Number
EPA ID Number

EAST END WOOD STRIPPERS INC (Continued)

1010329115

Return to Compliance Qualifier:	Documented
Violation Responsible Agency:	State
Scheduled Compliance Date:	Not reported
Enforcement Identifier:	001
Date of Enforcement Action:	20090107
Enforcement Responsible Agency:	State
Enforcement Docket Number:	2-20090107-2
Enforcement Attorney:	MN
Corrective Action Component:	No
Appeal Initiated Date:	Not reported
Appeal Resolution Date:	Not reported
Disposition Status Date:	Not reported
Disposition Status:	Not reported
Disposition Status Description:	Not reported
Consent/Final Order Sequence Number:	Not reported
Consent/Final Order Respondent Name:	Not reported
Consent/Final Order Lead Agency:	Not reported
Enforcement Type:	INITIAL 3008(A) COMPLIANCE
Enforcement Responsible Person:	NYJRI
Enforcement Responsible Sub-Organization:	CO
SEP Sequence Number:	Not reported
SEP Expenditure Amount:	Not reported
SEP Scheduled Completion Date:	Not reported
SEP Actual Date:	Not reported
SEP Defaulted Date:	Not reported
SEP Type:	Not reported
SEP Type Description:	Not reported
Proposed Amount:	53997
Final Monetary Amount:	Not reported
Paid Amount:	Not reported
Final Count:	Not reported
Final Amount:	Not reported
Found Violation:	Yes
Agency Which Determined Violation:	State
Violation Short Description:	TSD IS-Preparedness and Prevention
Date Violation was Determined:	20080411
Actual Return to Compliance Date:	20090723
Return to Compliance Qualifier:	Documented
Violation Responsible Agency:	State
Scheduled Compliance Date:	Not reported
Enforcement Identifier:	001
Date of Enforcement Action:	20090107
Enforcement Responsible Agency:	State
Enforcement Docket Number:	2-20090107-2
Enforcement Attorney:	MN
Corrective Action Component:	No
Appeal Initiated Date:	Not reported
Appeal Resolution Date:	Not reported
Disposition Status Date:	Not reported
Disposition Status:	Not reported
Disposition Status Description:	Not reported
Consent/Final Order Sequence Number:	Not reported
Consent/Final Order Respondent Name:	Not reported
Consent/Final Order Lead Agency:	Not reported
Enforcement Type:	INITIAL 3008(A) COMPLIANCE
Enforcement Responsible Person:	NYJRI

Map ID
 Direction
 Distance
 Elevation

MAP FINDINGS

Site

Database(s)

EDR ID Number
 EPA ID Number

EAST END WOOD STRIPPERS INC (Continued)

1010329115

Enforcement Responsible Sub-Organization:	CO
SEP Sequence Number:	Not reported
SEP Expenditure Amount:	Not reported
SEP Scheduled Completion Date:	Not reported
SEP Actual Date:	Not reported
SEP Defaulted Date:	Not reported
SEP Type:	Not reported
SEP Type Description:	Not reported
Proposed Amount:	53997
Final Monetary Amount:	Not reported
Paid Amount:	Not reported
Final Count:	Not reported
Final Amount:	Not reported
Found Violation:	Yes
Agency Which Determined Violation:	State
Violation Short Description:	Generators - Records/Reporting
Date Violation was Determined:	20080411
Actual Return to Compliance Date:	20090723
Return to Compliance Qualifier:	Documented
Violation Responsible Agency:	State
Scheduled Compliance Date:	Not reported
Enforcement Identifier:	001
Date of Enforcement Action:	20090618
Enforcement Responsible Agency:	State
Enforcement Docket Number:	2-200901072
Enforcement Attorney:	MN
Corrective Action Component:	No
Appeal Initiated Date:	Not reported
Appeal Resolution Date:	Not reported
Disposition Status Date:	Not reported
Disposition Status:	Not reported
Disposition Status Description:	Not reported
Consent/Final Order Sequence Number:	Not reported
Consent/Final Order Respondent Name:	Not reported
Consent/Final Order Lead Agency:	Not reported
Enforcement Type:	FINAL 3008(A) COMPLIANCE ORDER
Enforcement Responsible Person:	NYJRI
Enforcement Responsible Sub-Organization:	CO
SEP Sequence Number:	Not reported
SEP Expenditure Amount:	Not reported
SEP Scheduled Completion Date:	Not reported
SEP Actual Date:	Not reported
SEP Defaulted Date:	Not reported
SEP Type:	Not reported
SEP Type Description:	Not reported
Proposed Amount:	Not reported
Final Monetary Amount:	3000
Paid Amount:	3000
Final Count:	1
Final Amount:	3000
Found Violation:	Yes
Agency Which Determined Violation:	State
Violation Short Description:	TSD IS-Preparedness and Prevention
Date Violation was Determined:	20080411
Actual Return to Compliance Date:	20090723

Map ID
Direction
Distance
Elevation

MAP FINDINGS

Site

Database(s)

EDR ID Number
EPA ID Number

EAST END WOOD STRIPPERS INC (Continued)

1010329115

Return to Compliance Qualifier: Observed
Violation Responsible Agency: State
Scheduled Compliance Date: Not reported
Enforcement Identifier: 001
Date of Enforcement Action: 20090618
Enforcement Responsible Agency: State
Enforcement Docket Number: 2-200901072
Enforcement Attorney: MN
Corrective Action Component: No
Appeal Initiated Date: Not reported
Appeal Resolution Date: Not reported
Disposition Status Date: Not reported
Disposition Status: Not reported
Disposition Status Description: Not reported
Consent/Final Order Sequence Number: Not reported
Consent/Final Order Respondent Name: Not reported
Consent/Final Order Lead Agency: Not reported
Enforcement Type: FINAL 3008(A) COMPLIANCE ORDER
Enforcement Responsible Person: NYJRI
Enforcement Responsible Sub-Organization: CO
SEP Sequence Number: Not reported
SEP Expenditure Amount: Not reported
SEP Scheduled Completion Date: Not reported
SEP Actual Date: Not reported
SEP Defaulted Date: Not reported
SEP Type: Not reported
SEP Type Description: Not reported
Proposed Amount: Not reported
Final Monetary Amount: 3000
Paid Amount: 3000
Final Count: 1
Final Amount: 3000

Found Violation: Yes
Agency Which Determined Violation: State
Violation Short Description: TSD IS-Tank System Standards
Date Violation was Determined: 20080411
Actual Return to Compliance Date: 20090723
Return to Compliance Qualifier: Observed
Violation Responsible Agency: State
Scheduled Compliance Date: Not reported
Enforcement Identifier: 001
Date of Enforcement Action: 20090107
Enforcement Responsible Agency: State
Enforcement Docket Number: 2-20090107-2
Enforcement Attorney: MN
Corrective Action Component: No
Appeal Initiated Date: Not reported
Appeal Resolution Date: Not reported
Disposition Status Date: Not reported
Disposition Status: Not reported
Disposition Status Description: Not reported
Consent/Final Order Sequence Number: Not reported
Consent/Final Order Respondent Name: Not reported
Consent/Final Order Lead Agency: Not reported
Enforcement Type: INITIAL 3008(A) COMPLIANCE
Enforcement Responsible Person: NYJRI

Map ID
 Direction
 Distance
 Elevation

MAP FINDINGS

Site

Database(s)

EDR ID Number
 EPA ID Number

EAST END WOOD STRIPPERS INC (Continued)

1010329115

Enforcement Responsible Sub-Organization:	CO
SEP Sequence Number:	Not reported
SEP Expenditure Amount:	Not reported
SEP Scheduled Completion Date:	Not reported
SEP Actual Date:	Not reported
SEP Defaulted Date:	Not reported
SEP Type:	Not reported
SEP Type Description:	Not reported
Proposed Amount:	53997
Final Monetary Amount:	Not reported
Paid Amount:	Not reported
Final Count:	Not reported
Final Amount:	Not reported
Found Violation:	Yes
Agency Which Determined Violation:	State
Violation Short Description:	TSD IS-Tank System Standards
Date Violation was Determined:	20080411
Actual Return to Compliance Date:	20090723
Return to Compliance Qualifier:	Observed
Violation Responsible Agency:	State
Scheduled Compliance Date:	Not reported
Enforcement Identifier:	001
Date of Enforcement Action:	20090107
Enforcement Responsible Agency:	State
Enforcement Docket Number:	2-20090107-2
Enforcement Attorney:	MN
Corrective Action Component:	No
Appeal Initiated Date:	Not reported
Appeal Resolution Date:	Not reported
Disposition Status Date:	Not reported
Disposition Status:	Not reported
Disposition Status Description:	Not reported
Consent/Final Order Sequence Number:	Not reported
Consent/Final Order Respondent Name:	Not reported
Consent/Final Order Lead Agency:	Not reported
Enforcement Type:	INITIAL 3008(A) COMPLIANCE
Enforcement Responsible Person:	NYJRI
Enforcement Responsible Sub-Organization:	CO
SEP Sequence Number:	Not reported
SEP Expenditure Amount:	Not reported
SEP Scheduled Completion Date:	Not reported
SEP Actual Date:	Not reported
SEP Defaulted Date:	Not reported
SEP Type:	Not reported
SEP Type Description:	Not reported
Proposed Amount:	53997
Final Monetary Amount:	Not reported
Paid Amount:	Not reported
Final Count:	Not reported
Final Amount:	Not reported
Found Violation:	Yes
Agency Which Determined Violation:	State
Violation Short Description:	TSD IS-Preparedness and Prevention
Date Violation was Determined:	20080411
Actual Return to Compliance Date:	20090723

Map ID
Direction
Distance
Elevation

MAP FINDINGS

Site

Database(s)

EDR ID Number
EPA ID Number

EAST END WOOD STRIPPERS INC (Continued)

1010329115

Return to Compliance Qualifier: Observed
Violation Responsible Agency: State
Scheduled Compliance Date: Not reported
Enforcement Identifier: 001
Date of Enforcement Action: 20090618
Enforcement Responsible Agency: State
Enforcement Docket Number: 2-200901072
Enforcement Attorney: MN
Corrective Action Component: No
Appeal Initiated Date: Not reported
Appeal Resolution Date: Not reported
Disposition Status Date: Not reported
Disposition Status: Not reported
Disposition Status Description: Not reported
Consent/Final Order Sequence Number: Not reported
Consent/Final Order Respondent Name: Not reported
Consent/Final Order Lead Agency: Not reported
Enforcement Type: FINAL 3008(A) COMPLIANCE ORDER
Enforcement Responsible Person: NYJRI
Enforcement Responsible Sub-Organization: CO
SEP Sequence Number: Not reported
SEP Expenditure Amount: Not reported
SEP Scheduled Completion Date: Not reported
SEP Actual Date: Not reported
SEP Defaulted Date: Not reported
SEP Type: Not reported
SEP Type Description: Not reported
Proposed Amount: Not reported
Final Monetary Amount: 3000
Paid Amount: 3000
Final Count: 1
Final Amount: 3000

Found Violation: Yes
Agency Which Determined Violation: State
Violation Short Description: TSD IS-Preparedness and Prevention
Date Violation was Determined: 20080411
Actual Return to Compliance Date: 20090723
Return to Compliance Qualifier: Observed
Violation Responsible Agency: State
Scheduled Compliance Date: Not reported
Enforcement Identifier: 001
Date of Enforcement Action: 20090618
Enforcement Responsible Agency: State
Enforcement Docket Number: 2-200901072
Enforcement Attorney: MN
Corrective Action Component: No
Appeal Initiated Date: Not reported
Appeal Resolution Date: Not reported
Disposition Status Date: Not reported
Disposition Status: Not reported
Disposition Status Description: Not reported
Consent/Final Order Sequence Number: Not reported
Consent/Final Order Respondent Name: Not reported
Consent/Final Order Lead Agency: Not reported
Enforcement Type: FINAL 3008(A) COMPLIANCE ORDER
Enforcement Responsible Person: NYJRI

Map ID
 Direction
 Distance
 Elevation

MAP FINDINGS

Site

Database(s)

EDR ID Number
 EPA ID Number

EAST END WOOD STRIPPERS INC (Continued)

1010329115

Enforcement Responsible Sub-Organization:	CO
SEP Sequence Number:	Not reported
SEP Expenditure Amount:	Not reported
SEP Scheduled Completion Date:	Not reported
SEP Actual Date:	Not reported
SEP Defaulted Date:	Not reported
SEP Type:	Not reported
SEP Type Description:	Not reported
Proposed Amount:	Not reported
Final Monetary Amount:	3000
Paid Amount:	3000
Final Count:	1
Final Amount:	3000
Found Violation:	Yes
Agency Which Determined Violation:	State
Violation Short Description:	TSD IS-Tank System Standards
Date Violation was Determined:	20080411
Actual Return to Compliance Date:	20090723
Return to Compliance Qualifier:	Observed
Violation Responsible Agency:	State
Scheduled Compliance Date:	Not reported
Enforcement Identifier:	001
Date of Enforcement Action:	20090618
Enforcement Responsible Agency:	State
Enforcement Docket Number:	2-200901072
Enforcement Attorney:	MN
Corrective Action Component:	No
Appeal Initiated Date:	Not reported
Appeal Resolution Date:	Not reported
Disposition Status Date:	Not reported
Disposition Status:	Not reported
Disposition Status Description:	Not reported
Consent/Final Order Sequence Number:	Not reported
Consent/Final Order Respondent Name:	Not reported
Consent/Final Order Lead Agency:	Not reported
Enforcement Type:	FINAL 3008(A) COMPLIANCE ORDER
Enforcement Responsible Person:	NYJRI
Enforcement Responsible Sub-Organization:	CO
SEP Sequence Number:	Not reported
SEP Expenditure Amount:	Not reported
SEP Scheduled Completion Date:	Not reported
SEP Actual Date:	Not reported
SEP Defaulted Date:	Not reported
SEP Type:	Not reported
SEP Type Description:	Not reported
Proposed Amount:	Not reported
Final Monetary Amount:	3000
Paid Amount:	3000
Final Count:	1
Final Amount:	3000
Found Violation:	Yes
Agency Which Determined Violation:	State
Violation Short Description:	TSD IS-Tank System Standards
Date Violation was Determined:	20080411
Actual Return to Compliance Date:	20090723

Map ID
Direction
Distance
Elevation

MAP FINDINGS

Site

Database(s)

EDR ID Number
EPA ID Number

EAST END WOOD STRIPPERS INC (Continued)

1010329115

Return to Compliance Qualifier: Observed
Violation Responsible Agency: State
Scheduled Compliance Date: Not reported
Enforcement Identifier: 001
Date of Enforcement Action: 20090107
Enforcement Responsible Agency: State
Enforcement Docket Number: 2-20090107-2
Enforcement Attorney: MN
Corrective Action Component: No
Appeal Initiated Date: Not reported
Appeal Resolution Date: Not reported
Disposition Status Date: Not reported
Disposition Status: Not reported
Disposition Status Description: Not reported
Consent/Final Order Sequence Number: Not reported
Consent/Final Order Respondent Name: Not reported
Consent/Final Order Lead Agency: Not reported
Enforcement Type: INITIAL 3008(A) COMPLIANCE
Enforcement Responsible Person: NYJRI
Enforcement Responsible Sub-Organization: CO
SEP Sequence Number: Not reported
SEP Expenditure Amount: Not reported
SEP Scheduled Completion Date: Not reported
SEP Actual Date: Not reported
SEP Defaulted Date: Not reported
SEP Type: Not reported
SEP Type Description: Not reported
Proposed Amount: 53997
Final Monetary Amount: Not reported
Paid Amount: Not reported
Final Count: Not reported
Final Amount: Not reported

Found Violation: Yes
Agency Which Determined Violation: State
Violation Short Description: State Statute or Regulation
Date Violation was Determined: 20080411
Actual Return to Compliance Date: 20090723
Return to Compliance Qualifier: Documented
Violation Responsible Agency: State
Scheduled Compliance Date: Not reported
Enforcement Identifier: 001
Date of Enforcement Action: 20090618
Enforcement Responsible Agency: State
Enforcement Docket Number: 2-200901072
Enforcement Attorney: MN
Corrective Action Component: No
Appeal Initiated Date: Not reported
Appeal Resolution Date: Not reported
Disposition Status Date: Not reported
Disposition Status: Not reported
Disposition Status Description: Not reported
Consent/Final Order Sequence Number: Not reported
Consent/Final Order Respondent Name: Not reported
Consent/Final Order Lead Agency: Not reported
Enforcement Type: FINAL 3008(A) COMPLIANCE ORDER
Enforcement Responsible Person: NYJRI

Map ID
 Direction
 Distance
 Elevation

MAP FINDINGS

Site

Database(s)

EDR ID Number
 EPA ID Number

EAST END WOOD STRIPPERS INC (Continued)

1010329115

Enforcement Responsible Sub-Organization:	CO
SEP Sequence Number:	Not reported
SEP Expenditure Amount:	Not reported
SEP Scheduled Completion Date:	Not reported
SEP Actual Date:	Not reported
SEP Defaulted Date:	Not reported
SEP Type:	Not reported
SEP Type Description:	Not reported
Proposed Amount:	Not reported
Final Monetary Amount:	3000
Paid Amount:	3000
Final Count:	1
Final Amount:	3000
Found Violation:	Yes
Agency Which Determined Violation:	State
Violation Short Description:	LDR - General
Date Violation was Determined:	20080411
Actual Return to Compliance Date:	20090723
Return to Compliance Qualifier:	Documented
Violation Responsible Agency:	State
Scheduled Compliance Date:	Not reported
Enforcement Identifier:	001
Date of Enforcement Action:	20090618
Enforcement Responsible Agency:	State
Enforcement Docket Number:	2-200901072
Enforcement Attorney:	MN
Corrective Action Component:	No
Appeal Initiated Date:	Not reported
Appeal Resolution Date:	Not reported
Disposition Status Date:	Not reported
Disposition Status:	Not reported
Disposition Status Description:	Not reported
Consent/Final Order Sequence Number:	Not reported
Consent/Final Order Respondent Name:	Not reported
Consent/Final Order Lead Agency:	Not reported
Enforcement Type:	FINAL 3008(A) COMPLIANCE ORDER
Enforcement Responsible Person:	NYJRI
Enforcement Responsible Sub-Organization:	CO
SEP Sequence Number:	Not reported
SEP Expenditure Amount:	Not reported
SEP Scheduled Completion Date:	Not reported
SEP Actual Date:	Not reported
SEP Defaulted Date:	Not reported
SEP Type:	Not reported
SEP Type Description:	Not reported
Proposed Amount:	Not reported
Final Monetary Amount:	3000
Paid Amount:	3000
Final Count:	1
Final Amount:	3000
Found Violation:	Yes
Agency Which Determined Violation:	State
Violation Short Description:	TSD IS-Tank System Standards
Date Violation was Determined:	20080411
Actual Return to Compliance Date:	20090723

Map ID
Direction
Distance
Elevation

MAP FINDINGS

Site

Database(s)

EDR ID Number
EPA ID Number

EAST END WOOD STRIPPERS INC (Continued)

1010329115

Return to Compliance Qualifier:	Observed
Violation Responsible Agency:	State
Scheduled Compliance Date:	Not reported
Enforcement Identifier:	001
Date of Enforcement Action:	20090107
Enforcement Responsible Agency:	State
Enforcement Docket Number:	2-20090107-2
Enforcement Attorney:	MN
Corrective Action Component:	No
Appeal Initiated Date:	Not reported
Appeal Resolution Date:	Not reported
Disposition Status Date:	Not reported
Disposition Status:	Not reported
Disposition Status Description:	Not reported
Consent/Final Order Sequence Number:	Not reported
Consent/Final Order Respondent Name:	Not reported
Consent/Final Order Lead Agency:	Not reported
Enforcement Type:	INITIAL 3008(A) COMPLIANCE
Enforcement Responsible Person:	NYJRI
Enforcement Responsible Sub-Organization:	CO
SEP Sequence Number:	Not reported
SEP Expenditure Amount:	Not reported
SEP Scheduled Completion Date:	Not reported
SEP Actual Date:	Not reported
SEP Defaulted Date:	Not reported
SEP Type:	Not reported
SEP Type Description:	Not reported
Proposed Amount:	53997
Final Monetary Amount:	Not reported
Paid Amount:	Not reported
Final Count:	Not reported
Final Amount:	Not reported
Found Violation:	No
Agency Which Determined Violation:	Not reported
Violation Short Description:	Not reported
Date Violation was Determined:	Not reported
Actual Return to Compliance Date:	Not reported
Return to Compliance Qualifier:	Not reported
Violation Responsible Agency:	Not reported
Scheduled Compliance Date:	Not reported
Enforcement Identifier:	Not reported
Date of Enforcement Action:	Not reported
Enforcement Responsible Agency:	Not reported
Enforcement Docket Number:	Not reported
Enforcement Attorney:	Not reported
Corrective Action Component:	Not reported
Appeal Initiated Date:	Not reported
Appeal Resolution Date:	Not reported
Disposition Status Date:	Not reported
Disposition Status:	Not reported
Disposition Status Description:	Not reported
Consent/Final Order Sequence Number:	Not reported
Consent/Final Order Respondent Name:	Not reported
Consent/Final Order Lead Agency:	Not reported
Enforcement Type:	Not reported
Enforcement Responsible Person:	Not reported

Map ID
Direction
Distance
Elevation

MAP FINDINGS

Site

Database(s)

EDR ID Number
EPA ID Number

EAST END WOOD STRIPPERS INC (Continued)

1010329115

Enforcement Responsible Sub-Organization:	Not reported
SEP Sequence Number:	Not reported
SEP Expenditure Amount:	Not reported
SEP Scheduled Completion Date:	Not reported
SEP Actual Date:	Not reported
SEP Defaulted Date:	Not reported
SEP Type:	Not reported
SEP Type Description:	Not reported
Proposed Amount:	Not reported
Final Monetary Amount:	Not reported
Paid Amount:	Not reported
Final Count:	Not reported
Final Amount:	Not reported
Found Violation:	Yes
Agency Which Determined Violation:	State
Violation Short Description:	Generators - Pre-transport
Date Violation was Determined:	20080411
Actual Return to Compliance Date:	20090723
Return to Compliance Qualifier:	Observed
Violation Responsible Agency:	State
Scheduled Compliance Date:	Not reported
Enforcement Identifier:	001
Date of Enforcement Action:	20090618
Enforcement Responsible Agency:	State
Enforcement Docket Number:	2-200901072
Enforcement Attorney:	MN
Corrective Action Component:	No
Appeal Initiated Date:	Not reported
Appeal Resolution Date:	Not reported
Disposition Status Date:	Not reported
Disposition Status:	Not reported
Disposition Status Description:	Not reported
Consent/Final Order Sequence Number:	Not reported
Consent/Final Order Respondent Name:	Not reported
Consent/Final Order Lead Agency:	Not reported
Enforcement Type:	FINAL 3008(A) COMPLIANCE ORDER
Enforcement Responsible Person:	NYJRI
Enforcement Responsible Sub-Organization:	CO
SEP Sequence Number:	Not reported
SEP Expenditure Amount:	Not reported
SEP Scheduled Completion Date:	Not reported
SEP Actual Date:	Not reported
SEP Defaulted Date:	Not reported
SEP Type:	Not reported
SEP Type Description:	Not reported
Proposed Amount:	Not reported
Final Monetary Amount:	3000
Paid Amount:	3000
Final Count:	1
Final Amount:	3000
Found Violation:	Yes
Agency Which Determined Violation:	State
Violation Short Description:	Generators - Manifest
Date Violation was Determined:	20080411
Actual Return to Compliance Date:	20090723

Map ID
Direction
Distance
Elevation

MAP FINDINGS

Site

Database(s)

EDR ID Number
EPA ID Number

EAST END WOOD STRIPPERS INC (Continued)

1010329115

Return to Compliance Qualifier:	Documented
Violation Responsible Agency:	State
Scheduled Compliance Date:	Not reported
Enforcement Identifier:	001
Date of Enforcement Action:	20090107
Enforcement Responsible Agency:	State
Enforcement Docket Number:	2-20090107-2
Enforcement Attorney:	MN
Corrective Action Component:	No
Appeal Initiated Date:	Not reported
Appeal Resolution Date:	Not reported
Disposition Status Date:	Not reported
Disposition Status:	Not reported
Disposition Status Description:	Not reported
Consent/Final Order Sequence Number:	Not reported
Consent/Final Order Respondent Name:	Not reported
Consent/Final Order Lead Agency:	Not reported
Enforcement Type:	INITIAL 3008(A) COMPLIANCE
Enforcement Responsible Person:	NYJRI
Enforcement Responsible Sub-Organization:	CO
SEP Sequence Number:	Not reported
SEP Expenditure Amount:	Not reported
SEP Scheduled Completion Date:	Not reported
SEP Actual Date:	Not reported
SEP Defaulted Date:	Not reported
SEP Type:	Not reported
SEP Type Description:	Not reported
Proposed Amount:	53997
Final Monetary Amount:	Not reported
Paid Amount:	Not reported
Final Count:	Not reported
Final Amount:	Not reported
Found Violation:	Yes
Agency Which Determined Violation:	State
Violation Short Description:	Generators - Records/Reporting
Date Violation was Determined:	20080411
Actual Return to Compliance Date:	20090723
Return to Compliance Qualifier:	Documented
Violation Responsible Agency:	State
Scheduled Compliance Date:	Not reported
Enforcement Identifier:	001
Date of Enforcement Action:	20090618
Enforcement Responsible Agency:	State
Enforcement Docket Number:	2-200901072
Enforcement Attorney:	MN
Corrective Action Component:	No
Appeal Initiated Date:	Not reported
Appeal Resolution Date:	Not reported
Disposition Status Date:	Not reported
Disposition Status:	Not reported
Disposition Status Description:	Not reported
Consent/Final Order Sequence Number:	Not reported
Consent/Final Order Respondent Name:	Not reported
Consent/Final Order Lead Agency:	Not reported
Enforcement Type:	FINAL 3008(A) COMPLIANCE ORDER
Enforcement Responsible Person:	NYJRI

Map ID
Direction
Distance
Elevation

MAP FINDINGS

Site

Database(s)

EDR ID Number
EPA ID Number

EAST END WOOD STRIPPERS INC (Continued)

1010329115

Enforcement Responsible Sub-Organization:	CO
SEP Sequence Number:	Not reported
SEP Expenditure Amount:	Not reported
SEP Scheduled Completion Date:	Not reported
SEP Actual Date:	Not reported
SEP Defaulted Date:	Not reported
SEP Type:	Not reported
SEP Type Description:	Not reported
Proposed Amount:	Not reported
Final Monetary Amount:	3000
Paid Amount:	3000
Final Count:	1
Final Amount:	3000
Found Violation:	Yes
Agency Which Determined Violation:	State
Violation Short Description:	Generators - Manifest
Date Violation was Determined:	20080411
Actual Return to Compliance Date:	20090723
Return to Compliance Qualifier:	Documented
Violation Responsible Agency:	State
Scheduled Compliance Date:	Not reported
Enforcement Identifier:	001
Date of Enforcement Action:	20090618
Enforcement Responsible Agency:	State
Enforcement Docket Number:	2-200901072
Enforcement Attorney:	MN
Corrective Action Component:	No
Appeal Initiated Date:	Not reported
Appeal Resolution Date:	Not reported
Disposition Status Date:	Not reported
Disposition Status:	Not reported
Disposition Status Description:	Not reported
Consent/Final Order Sequence Number:	Not reported
Consent/Final Order Respondent Name:	Not reported
Consent/Final Order Lead Agency:	Not reported
Enforcement Type:	FINAL 3008(A) COMPLIANCE ORDER
Enforcement Responsible Person:	NYJRI
Enforcement Responsible Sub-Organization:	CO
SEP Sequence Number:	Not reported
SEP Expenditure Amount:	Not reported
SEP Scheduled Completion Date:	Not reported
SEP Actual Date:	Not reported
SEP Defaulted Date:	Not reported
SEP Type:	Not reported
SEP Type Description:	Not reported
Proposed Amount:	Not reported
Final Monetary Amount:	3000
Paid Amount:	3000
Final Count:	1
Final Amount:	3000
Found Violation:	Yes
Agency Which Determined Violation:	State
Violation Short Description:	TSD IS-Preparedness and Prevention
Date Violation was Determined:	20080411
Actual Return to Compliance Date:	20090723

Map ID
Direction
Distance
Elevation

MAP FINDINGS

Site

Database(s)

EDR ID Number
EPA ID Number

EAST END WOOD STRIPPERS INC (Continued)

1010329115

Return to Compliance Qualifier:	Observed
Violation Responsible Agency:	State
Scheduled Compliance Date:	Not reported
Enforcement Identifier:	001
Date of Enforcement Action:	20090107
Enforcement Responsible Agency:	State
Enforcement Docket Number:	2-20090107-2
Enforcement Attorney:	MN
Corrective Action Component:	No
Appeal Initiated Date:	Not reported
Appeal Resolution Date:	Not reported
Disposition Status Date:	Not reported
Disposition Status:	Not reported
Disposition Status Description:	Not reported
Consent/Final Order Sequence Number:	Not reported
Consent/Final Order Respondent Name:	Not reported
Consent/Final Order Lead Agency:	Not reported
Enforcement Type:	INITIAL 3008(A) COMPLIANCE
Enforcement Responsible Person:	NYJRI
Enforcement Responsible Sub-Organization:	CO
SEP Sequence Number:	Not reported
SEP Expenditure Amount:	Not reported
SEP Scheduled Completion Date:	Not reported
SEP Actual Date:	Not reported
SEP Defaulted Date:	Not reported
SEP Type:	Not reported
SEP Type Description:	Not reported
Proposed Amount:	53997
Final Monetary Amount:	Not reported
Paid Amount:	Not reported
Final Count:	Not reported
Final Amount:	Not reported
Found Violation:	Yes
Agency Which Determined Violation:	State
Violation Short Description:	Generators - Pre-transport
Date Violation was Determined:	20080411
Actual Return to Compliance Date:	20090723
Return to Compliance Qualifier:	Observed
Violation Responsible Agency:	State
Scheduled Compliance Date:	Not reported
Enforcement Identifier:	001
Date of Enforcement Action:	20090618
Enforcement Responsible Agency:	State
Enforcement Docket Number:	2-200901072
Enforcement Attorney:	MN
Corrective Action Component:	No
Appeal Initiated Date:	Not reported
Appeal Resolution Date:	Not reported
Disposition Status Date:	Not reported
Disposition Status:	Not reported
Disposition Status Description:	Not reported
Consent/Final Order Sequence Number:	Not reported
Consent/Final Order Respondent Name:	Not reported
Consent/Final Order Lead Agency:	Not reported
Enforcement Type:	FINAL 3008(A) COMPLIANCE ORDER
Enforcement Responsible Person:	NYJRI

Map ID
 Direction
 Distance
 Elevation

MAP FINDINGS

Site

Database(s)

EDR ID Number
 EPA ID Number

EAST END WOOD STRIPPERS INC (Continued)

1010329115

Enforcement Responsible Sub-Organization:	CO
SEP Sequence Number:	Not reported
SEP Expenditure Amount:	Not reported
SEP Scheduled Completion Date:	Not reported
SEP Actual Date:	Not reported
SEP Defaulted Date:	Not reported
SEP Type:	Not reported
SEP Type Description:	Not reported
Proposed Amount:	Not reported
Final Monetary Amount:	3000
Paid Amount:	3000
Final Count:	1
Final Amount:	3000
Found Violation:	Yes
Agency Which Determined Violation:	State
Violation Short Description:	TSD IS-Tank System Standards
Date Violation was Determined:	20080411
Actual Return to Compliance Date:	20090723
Return to Compliance Qualifier:	Observed
Violation Responsible Agency:	State
Scheduled Compliance Date:	Not reported
Enforcement Identifier:	001
Date of Enforcement Action:	20090618
Enforcement Responsible Agency:	State
Enforcement Docket Number:	2-200901072
Enforcement Attorney:	MN
Corrective Action Component:	No
Appeal Initiated Date:	Not reported
Appeal Resolution Date:	Not reported
Disposition Status Date:	Not reported
Disposition Status:	Not reported
Disposition Status Description:	Not reported
Consent/Final Order Sequence Number:	Not reported
Consent/Final Order Respondent Name:	Not reported
Consent/Final Order Lead Agency:	Not reported
Enforcement Type:	FINAL 3008(A) COMPLIANCE ORDER
Enforcement Responsible Person:	NYJRI
Enforcement Responsible Sub-Organization:	CO
SEP Sequence Number:	Not reported
SEP Expenditure Amount:	Not reported
SEP Scheduled Completion Date:	Not reported
SEP Actual Date:	Not reported
SEP Defaulted Date:	Not reported
SEP Type:	Not reported
SEP Type Description:	Not reported
Proposed Amount:	Not reported
Final Monetary Amount:	3000
Paid Amount:	3000
Final Count:	1
Final Amount:	3000
Found Violation:	Yes
Agency Which Determined Violation:	State
Violation Short Description:	TSD IS-Preparedness and Prevention
Date Violation was Determined:	20080411
Actual Return to Compliance Date:	20090723

Map ID
Direction
Distance
Elevation

MAP FINDINGS

Site

Database(s)

EDR ID Number
EPA ID Number

EAST END WOOD STRIPPERS INC (Continued)

1010329115

Return to Compliance Qualifier: Observed
Violation Responsible Agency: State
Scheduled Compliance Date: Not reported
Enforcement Identifier: 001
Date of Enforcement Action: 20090107
Enforcement Responsible Agency: State
Enforcement Docket Number: 2-20090107-2
Enforcement Attorney: MN
Corrective Action Component: No
Appeal Initiated Date: Not reported
Appeal Resolution Date: Not reported
Disposition Status Date: Not reported
Disposition Status: Not reported
Disposition Status Description: Not reported
Consent/Final Order Sequence Number: Not reported
Consent/Final Order Respondent Name: Not reported
Consent/Final Order Lead Agency: Not reported
Enforcement Type: INITIAL 3008(A) COMPLIANCE
Enforcement Responsible Person: NYJRI
Enforcement Responsible Sub-Organization: CO
SEP Sequence Number: Not reported
SEP Expenditure Amount: Not reported
SEP Scheduled Completion Date: Not reported
SEP Actual Date: Not reported
SEP Defaulted Date: Not reported
SEP Type: Not reported
SEP Type Description: Not reported
Proposed Amount: 53997
Final Monetary Amount: Not reported
Paid Amount: Not reported
Final Count: Not reported
Final Amount: Not reported

Found Violation: Yes
Agency Which Determined Violation: State
Violation Short Description: LDR - General
Date Violation was Determined: 20080411
Actual Return to Compliance Date: 20090723
Return to Compliance Qualifier: Documented
Violation Responsible Agency: State
Scheduled Compliance Date: Not reported
Enforcement Identifier: 001
Date of Enforcement Action: 20090107
Enforcement Responsible Agency: State
Enforcement Docket Number: 2-20090107-2
Enforcement Attorney: MN
Corrective Action Component: No
Appeal Initiated Date: Not reported
Appeal Resolution Date: Not reported
Disposition Status Date: Not reported
Disposition Status: Not reported
Disposition Status Description: Not reported
Consent/Final Order Sequence Number: Not reported
Consent/Final Order Respondent Name: Not reported
Consent/Final Order Lead Agency: Not reported
Enforcement Type: INITIAL 3008(A) COMPLIANCE
Enforcement Responsible Person: NYJRI

Map ID
Direction
Distance
Elevation

MAP FINDINGS

Site

Database(s)

EDR ID Number
EPA ID Number

EAST END WOOD STRIPPERS INC (Continued)

1010329115

Enforcement Responsible Sub-Organization: CO
SEP Sequence Number: Not reported
SEP Expenditure Amount: Not reported
SEP Scheduled Completion Date: Not reported
SEP Actual Date: Not reported
SEP Defaulted Date: Not reported
SEP Type: Not reported
SEP Type Description: Not reported
Proposed Amount: 53997
Final Monetary Amount: Not reported
Paid Amount: Not reported
Final Count: Not reported
Final Amount: Not reported

Found Violation: Yes
Agency Which Determined Violation: State
Violation Short Description: TSD IS-Tank System Standards
Date Violation was Determined: 20080411
Actual Return to Compliance Date: 20090723
Return to Compliance Qualifier: Observed
Violation Responsible Agency: State
Scheduled Compliance Date: Not reported
Enforcement Identifier: 001
Date of Enforcement Action: 20090107
Enforcement Responsible Agency: State
Enforcement Docket Number: 2-20090107-2
Enforcement Attorney: MN
Corrective Action Component: No
Appeal Initiated Date: Not reported
Appeal Resolution Date: Not reported
Disposition Status Date: Not reported
Disposition Status: Not reported
Disposition Status Description: Not reported
Consent/Final Order Sequence Number: Not reported
Consent/Final Order Respondent Name: Not reported
Consent/Final Order Lead Agency: Not reported
Enforcement Type: INITIAL 3008(A) COMPLIANCE
Enforcement Responsible Person: NYJRI
Enforcement Responsible Sub-Organization: CO
SEP Sequence Number: Not reported
SEP Expenditure Amount: Not reported
SEP Scheduled Completion Date: Not reported
SEP Actual Date: Not reported
SEP Defaulted Date: Not reported
SEP Type: Not reported
SEP Type Description: Not reported
Proposed Amount: 53997
Final Monetary Amount: Not reported
Paid Amount: Not reported
Final Count: Not reported
Final Amount: Not reported

Found Violation: Yes
Agency Which Determined Violation: State
Violation Short Description: State Statute or Regulation
Date Violation was Determined: 20080411
Actual Return to Compliance Date: 20090723

Map ID
Direction
Distance
Elevation

MAP FINDINGS

Site

Database(s)

EDR ID Number
EPA ID Number

EAST END WOOD STRIPPERS INC (Continued)

1010329115

Return to Compliance Qualifier: Observed
Violation Responsible Agency: State
Scheduled Compliance Date: Not reported
Enforcement Identifier: 001
Date of Enforcement Action: 20090618
Enforcement Responsible Agency: State
Enforcement Docket Number: 2-200901072
Enforcement Attorney: MN
Corrective Action Component: No
Appeal Initiated Date: Not reported
Appeal Resolution Date: Not reported
Disposition Status Date: Not reported
Disposition Status: Not reported
Disposition Status Description: Not reported
Consent/Final Order Sequence Number: Not reported
Consent/Final Order Respondent Name: Not reported
Consent/Final Order Lead Agency: Not reported
Enforcement Type: FINAL 3008(A) COMPLIANCE ORDER
Enforcement Responsible Person: NYJRI
Enforcement Responsible Sub-Organization: CO
SEP Sequence Number: Not reported
SEP Expenditure Amount: Not reported
SEP Scheduled Completion Date: Not reported
SEP Actual Date: Not reported
SEP Defaulted Date: Not reported
SEP Type: Not reported
SEP Type Description: Not reported
Proposed Amount: Not reported
Final Monetary Amount: 3000
Paid Amount: 3000
Final Count: 1
Final Amount: 3000

Found Violation: Yes
Agency Which Determined Violation: State
Violation Short Description: LDR - General
Date Violation was Determined: 20080411
Actual Return to Compliance Date: 20090723
Return to Compliance Qualifier: Documented
Violation Responsible Agency: State
Scheduled Compliance Date: Not reported
Enforcement Identifier: 001
Date of Enforcement Action: 20090618
Enforcement Responsible Agency: State
Enforcement Docket Number: 2-200901072
Enforcement Attorney: MN
Corrective Action Component: No
Appeal Initiated Date: Not reported
Appeal Resolution Date: Not reported
Disposition Status Date: Not reported
Disposition Status: Not reported
Disposition Status Description: Not reported
Consent/Final Order Sequence Number: Not reported
Consent/Final Order Respondent Name: Not reported
Consent/Final Order Lead Agency: Not reported
Enforcement Type: FINAL 3008(A) COMPLIANCE ORDER
Enforcement Responsible Person: NYJRI

Map ID
Direction
Distance
Elevation

MAP FINDINGS

Site

Database(s)

EDR ID Number
EPA ID Number

EAST END WOOD STRIPPERS INC (Continued)

1010329115

Enforcement Responsible Sub-Organization:	CO
SEP Sequence Number:	Not reported
SEP Expenditure Amount:	Not reported
SEP Scheduled Completion Date:	Not reported
SEP Actual Date:	Not reported
SEP Defaulted Date:	Not reported
SEP Type:	Not reported
SEP Type Description:	Not reported
Proposed Amount:	Not reported
Final Monetary Amount:	3000
Paid Amount:	3000
Final Count:	1
Final Amount:	3000
Found Violation:	Yes
Agency Which Determined Violation:	State
Violation Short Description:	TSD IS-Tank System Standards
Date Violation was Determined:	20080411
Actual Return to Compliance Date:	20090723
Return to Compliance Qualifier:	Observed
Violation Responsible Agency:	State
Scheduled Compliance Date:	Not reported
Enforcement Identifier:	001
Date of Enforcement Action:	20090107
Enforcement Responsible Agency:	State
Enforcement Docket Number:	2-20090107-2
Enforcement Attorney:	MN
Corrective Action Component:	No
Appeal Initiated Date:	Not reported
Appeal Resolution Date:	Not reported
Disposition Status Date:	Not reported
Disposition Status:	Not reported
Disposition Status Description:	Not reported
Consent/Final Order Sequence Number:	Not reported
Consent/Final Order Respondent Name:	Not reported
Consent/Final Order Lead Agency:	Not reported
Enforcement Type:	INITIAL 3008(A) COMPLIANCE
Enforcement Responsible Person:	NYJRI
Enforcement Responsible Sub-Organization:	CO
SEP Sequence Number:	Not reported
SEP Expenditure Amount:	Not reported
SEP Scheduled Completion Date:	Not reported
SEP Actual Date:	Not reported
SEP Defaulted Date:	Not reported
SEP Type:	Not reported
SEP Type Description:	Not reported
Proposed Amount:	53997
Final Monetary Amount:	Not reported
Paid Amount:	Not reported
Final Count:	Not reported
Final Amount:	Not reported
Found Violation:	Yes
Agency Which Determined Violation:	State
Violation Short Description:	Generators - Records/Reporting
Date Violation was Determined:	20080411
Actual Return to Compliance Date:	20090723

Map ID
Direction
Distance
Elevation

MAP FINDINGS

Site

Database(s)

EDR ID Number
EPA ID Number

EAST END WOOD STRIPPERS INC (Continued)

1010329115

Return to Compliance Qualifier:	Documented
Violation Responsible Agency:	State
Scheduled Compliance Date:	Not reported
Enforcement Identifier:	001
Date of Enforcement Action:	20090107
Enforcement Responsible Agency:	State
Enforcement Docket Number:	2-20090107-2
Enforcement Attorney:	MN
Corrective Action Component:	No
Appeal Initiated Date:	Not reported
Appeal Resolution Date:	Not reported
Disposition Status Date:	Not reported
Disposition Status:	Not reported
Disposition Status Description:	Not reported
Consent/Final Order Sequence Number:	Not reported
Consent/Final Order Respondent Name:	Not reported
Consent/Final Order Lead Agency:	Not reported
Enforcement Type:	INITIAL 3008(A) COMPLIANCE
Enforcement Responsible Person:	NYJRI
Enforcement Responsible Sub-Organization:	CO
SEP Sequence Number:	Not reported
SEP Expenditure Amount:	Not reported
SEP Scheduled Completion Date:	Not reported
SEP Actual Date:	Not reported
SEP Defaulted Date:	Not reported
SEP Type:	Not reported
SEP Type Description:	Not reported
Proposed Amount:	53997
Final Monetary Amount:	Not reported
Paid Amount:	Not reported
Final Count:	Not reported
Final Amount:	Not reported
Found Violation:	Yes
Agency Which Determined Violation:	State
Violation Short Description:	State Statute or Regulation
Date Violation was Determined:	20080411
Actual Return to Compliance Date:	20090723
Return to Compliance Qualifier:	Documented
Violation Responsible Agency:	State
Scheduled Compliance Date:	Not reported
Enforcement Identifier:	001
Date of Enforcement Action:	20090618
Enforcement Responsible Agency:	State
Enforcement Docket Number:	2-200901072
Enforcement Attorney:	MN
Corrective Action Component:	No
Appeal Initiated Date:	Not reported
Appeal Resolution Date:	Not reported
Disposition Status Date:	Not reported
Disposition Status:	Not reported
Disposition Status Description:	Not reported
Consent/Final Order Sequence Number:	Not reported
Consent/Final Order Respondent Name:	Not reported
Consent/Final Order Lead Agency:	Not reported
Enforcement Type:	FINAL 3008(A) COMPLIANCE ORDER
Enforcement Responsible Person:	NYJRI

Map ID
 Direction
 Distance
 Elevation

MAP FINDINGS

Site

Database(s)

EDR ID Number
 EPA ID Number

EAST END WOOD STRIPPERS INC (Continued)

1010329115

Enforcement Responsible Sub-Organization:	CO
SEP Sequence Number:	Not reported
SEP Expenditure Amount:	Not reported
SEP Scheduled Completion Date:	Not reported
SEP Actual Date:	Not reported
SEP Defaulted Date:	Not reported
SEP Type:	Not reported
SEP Type Description:	Not reported
Proposed Amount:	Not reported
Final Monetary Amount:	3000
Paid Amount:	3000
Final Count:	1
Final Amount:	3000
Found Violation:	Yes
Agency Which Determined Violation:	State
Violation Short Description:	TSD IS-Tank System Standards
Date Violation was Determined:	20080411
Actual Return to Compliance Date:	20090723
Return to Compliance Qualifier:	Observed
Violation Responsible Agency:	State
Scheduled Compliance Date:	Not reported
Enforcement Identifier:	001
Date of Enforcement Action:	20090618
Enforcement Responsible Agency:	State
Enforcement Docket Number:	2-200901072
Enforcement Attorney:	MN
Corrective Action Component:	No
Appeal Initiated Date:	Not reported
Appeal Resolution Date:	Not reported
Disposition Status Date:	Not reported
Disposition Status:	Not reported
Disposition Status Description:	Not reported
Consent/Final Order Sequence Number:	Not reported
Consent/Final Order Respondent Name:	Not reported
Consent/Final Order Lead Agency:	Not reported
Enforcement Type:	FINAL 3008(A) COMPLIANCE ORDER
Enforcement Responsible Person:	NYJRI
Enforcement Responsible Sub-Organization:	CO
SEP Sequence Number:	Not reported
SEP Expenditure Amount:	Not reported
SEP Scheduled Completion Date:	Not reported
SEP Actual Date:	Not reported
SEP Defaulted Date:	Not reported
SEP Type:	Not reported
SEP Type Description:	Not reported
Proposed Amount:	Not reported
Final Monetary Amount:	3000
Paid Amount:	3000
Final Count:	1
Final Amount:	3000
Found Violation:	Yes
Agency Which Determined Violation:	State
Violation Short Description:	TSD IS-Preparedness and Prevention
Date Violation was Determined:	20080411
Actual Return to Compliance Date:	20090723

Map ID
Direction
Distance
Elevation

MAP FINDINGS

Site

Database(s)

EDR ID Number
EPA ID Number

EAST END WOOD STRIPPERS INC (Continued)

1010329115

Return to Compliance Qualifier: Observed
Violation Responsible Agency: State
Scheduled Compliance Date: Not reported
Enforcement Identifier: 001
Date of Enforcement Action: 20090107
Enforcement Responsible Agency: State
Enforcement Docket Number: 2-20090107-2
Enforcement Attorney: MN
Corrective Action Component: No
Appeal Initiated Date: Not reported
Appeal Resolution Date: Not reported
Disposition Status Date: Not reported
Disposition Status: Not reported
Disposition Status Description: Not reported
Consent/Final Order Sequence Number: Not reported
Consent/Final Order Respondent Name: Not reported
Consent/Final Order Lead Agency: Not reported
Enforcement Type: INITIAL 3008(A) COMPLIANCE
Enforcement Responsible Person: NYJRI
Enforcement Responsible Sub-Organization: CO
SEP Sequence Number: Not reported
SEP Expenditure Amount: Not reported
SEP Scheduled Completion Date: Not reported
SEP Actual Date: Not reported
SEP Defaulted Date: Not reported
SEP Type: Not reported
SEP Type Description: Not reported
Proposed Amount: 53997
Final Monetary Amount: Not reported
Paid Amount: Not reported
Final Count: Not reported
Final Amount: Not reported

Found Violation: Yes
Agency Which Determined Violation: State
Violation Short Description: Generators - Records/Reporting
Date Violation was Determined: 20080411
Actual Return to Compliance Date: 20090723
Return to Compliance Qualifier: Documented
Violation Responsible Agency: State
Scheduled Compliance Date: Not reported
Enforcement Identifier: 001
Date of Enforcement Action: 20090618
Enforcement Responsible Agency: State
Enforcement Docket Number: 2-200901072
Enforcement Attorney: MN
Corrective Action Component: No
Appeal Initiated Date: Not reported
Appeal Resolution Date: Not reported
Disposition Status Date: Not reported
Disposition Status: Not reported
Disposition Status Description: Not reported
Consent/Final Order Sequence Number: Not reported
Consent/Final Order Respondent Name: Not reported
Consent/Final Order Lead Agency: Not reported
Enforcement Type: FINAL 3008(A) COMPLIANCE ORDER
Enforcement Responsible Person: NYJRI

Map ID
 Direction
 Distance
 Elevation

MAP FINDINGS

Site

Database(s)

EDR ID Number
 EPA ID Number

EAST END WOOD STRIPPERS INC (Continued)

1010329115

Enforcement Responsible Sub-Organization:	CO
SEP Sequence Number:	Not reported
SEP Expenditure Amount:	Not reported
SEP Scheduled Completion Date:	Not reported
SEP Actual Date:	Not reported
SEP Defaulted Date:	Not reported
SEP Type:	Not reported
SEP Type Description:	Not reported
Proposed Amount:	Not reported
Final Monetary Amount:	3000
Paid Amount:	3000
Final Count:	1
Final Amount:	3000
Found Violation:	Yes
Agency Which Determined Violation:	State
Violation Short Description:	TSD IS-Tank System Standards
Date Violation was Determined:	20080411
Actual Return to Compliance Date:	20090723
Return to Compliance Qualifier:	Observed
Violation Responsible Agency:	State
Scheduled Compliance Date:	Not reported
Enforcement Identifier:	001
Date of Enforcement Action:	20090618
Enforcement Responsible Agency:	State
Enforcement Docket Number:	2-200901072
Enforcement Attorney:	MN
Corrective Action Component:	No
Appeal Initiated Date:	Not reported
Appeal Resolution Date:	Not reported
Disposition Status Date:	Not reported
Disposition Status:	Not reported
Disposition Status Description:	Not reported
Consent/Final Order Sequence Number:	Not reported
Consent/Final Order Respondent Name:	Not reported
Consent/Final Order Lead Agency:	Not reported
Enforcement Type:	FINAL 3008(A) COMPLIANCE ORDER
Enforcement Responsible Person:	NYJRI
Enforcement Responsible Sub-Organization:	CO
SEP Sequence Number:	Not reported
SEP Expenditure Amount:	Not reported
SEP Scheduled Completion Date:	Not reported
SEP Actual Date:	Not reported
SEP Defaulted Date:	Not reported
SEP Type:	Not reported
SEP Type Description:	Not reported
Proposed Amount:	Not reported
Final Monetary Amount:	3000
Paid Amount:	3000
Final Count:	1
Final Amount:	3000
Found Violation:	Yes
Agency Which Determined Violation:	State
Violation Short Description:	Generators - Manifest
Date Violation was Determined:	20080411
Actual Return to Compliance Date:	20090723

Map ID
Direction
Distance
Elevation

MAP FINDINGS

Site

Database(s)

EDR ID Number
EPA ID Number

EAST END WOOD STRIPPERS INC (Continued)

1010329115

Return to Compliance Qualifier:	Documented
Violation Responsible Agency:	State
Scheduled Compliance Date:	Not reported
Enforcement Identifier:	001
Date of Enforcement Action:	20090107
Enforcement Responsible Agency:	State
Enforcement Docket Number:	2-20090107-2
Enforcement Attorney:	MN
Corrective Action Component:	No
Appeal Initiated Date:	Not reported
Appeal Resolution Date:	Not reported
Disposition Status Date:	Not reported
Disposition Status:	Not reported
Disposition Status Description:	Not reported
Consent/Final Order Sequence Number:	Not reported
Consent/Final Order Respondent Name:	Not reported
Consent/Final Order Lead Agency:	Not reported
Enforcement Type:	INITIAL 3008(A) COMPLIANCE
Enforcement Responsible Person:	NYJRI
Enforcement Responsible Sub-Organization:	CO
SEP Sequence Number:	Not reported
SEP Expenditure Amount:	Not reported
SEP Scheduled Completion Date:	Not reported
SEP Actual Date:	Not reported
SEP Defaulted Date:	Not reported
SEP Type:	Not reported
SEP Type Description:	Not reported
Proposed Amount:	53997
Final Monetary Amount:	Not reported
Paid Amount:	Not reported
Final Count:	Not reported
Final Amount:	Not reported
Found Violation:	Yes
Agency Which Determined Violation:	State
Violation Short Description:	Generators - Records/Reporting
Date Violation was Determined:	20080411
Actual Return to Compliance Date:	20090723
Return to Compliance Qualifier:	Documented
Violation Responsible Agency:	State
Scheduled Compliance Date:	Not reported
Enforcement Identifier:	001
Date of Enforcement Action:	20090618
Enforcement Responsible Agency:	State
Enforcement Docket Number:	2-200901072
Enforcement Attorney:	MN
Corrective Action Component:	No
Appeal Initiated Date:	Not reported
Appeal Resolution Date:	Not reported
Disposition Status Date:	Not reported
Disposition Status:	Not reported
Disposition Status Description:	Not reported
Consent/Final Order Sequence Number:	Not reported
Consent/Final Order Respondent Name:	Not reported
Consent/Final Order Lead Agency:	Not reported
Enforcement Type:	FINAL 3008(A) COMPLIANCE ORDER
Enforcement Responsible Person:	NYJRI

Map ID
Direction
Distance
Elevation

MAP FINDINGS

Site

Database(s)

EDR ID Number
EPA ID Number

EAST END WOOD STRIPPERS INC (Continued)

1010329115

Enforcement Responsible Sub-Organization:	CO
SEP Sequence Number:	Not reported
SEP Expenditure Amount:	Not reported
SEP Scheduled Completion Date:	Not reported
SEP Actual Date:	Not reported
SEP Defaulted Date:	Not reported
SEP Type:	Not reported
SEP Type Description:	Not reported
Proposed Amount:	Not reported
Final Monetary Amount:	3000
Paid Amount:	3000
Final Count:	1
Final Amount:	3000
Found Violation:	Yes
Agency Which Determined Violation:	State
Violation Short Description:	Generators - General
Date Violation was Determined:	20080411
Actual Return to Compliance Date:	20090723
Return to Compliance Qualifier:	Documented
Violation Responsible Agency:	State
Scheduled Compliance Date:	Not reported
Enforcement Identifier:	001
Date of Enforcement Action:	20090107
Enforcement Responsible Agency:	State
Enforcement Docket Number:	2-20090107-2
Enforcement Attorney:	MN
Corrective Action Component:	No
Appeal Initiated Date:	Not reported
Appeal Resolution Date:	Not reported
Disposition Status Date:	Not reported
Disposition Status:	Not reported
Disposition Status Description:	Not reported
Consent/Final Order Sequence Number:	Not reported
Consent/Final Order Respondent Name:	Not reported
Consent/Final Order Lead Agency:	Not reported
Enforcement Type:	INITIAL 3008(A) COMPLIANCE
Enforcement Responsible Person:	NYJRI
Enforcement Responsible Sub-Organization:	CO
SEP Sequence Number:	Not reported
SEP Expenditure Amount:	Not reported
SEP Scheduled Completion Date:	Not reported
SEP Actual Date:	Not reported
SEP Defaulted Date:	Not reported
SEP Type:	Not reported
SEP Type Description:	Not reported
Proposed Amount:	53997
Final Monetary Amount:	Not reported
Paid Amount:	Not reported
Final Count:	Not reported
Final Amount:	Not reported
Found Violation:	Yes
Agency Which Determined Violation:	State
Violation Short Description:	Generators - General
Date Violation was Determined:	20080411
Actual Return to Compliance Date:	20090723

Map ID
Direction
Distance
Elevation

MAP FINDINGS

Site

Database(s)

EDR ID Number
EPA ID Number

EAST END WOOD STRIPPERS INC (Continued)

1010329115

Return to Compliance Qualifier:	Documented
Violation Responsible Agency:	State
Scheduled Compliance Date:	Not reported
Enforcement Identifier:	001
Date of Enforcement Action:	20090107
Enforcement Responsible Agency:	State
Enforcement Docket Number:	2-20090107-2
Enforcement Attorney:	MN
Corrective Action Component:	No
Appeal Initiated Date:	Not reported
Appeal Resolution Date:	Not reported
Disposition Status Date:	Not reported
Disposition Status:	Not reported
Disposition Status Description:	Not reported
Consent/Final Order Sequence Number:	Not reported
Consent/Final Order Respondent Name:	Not reported
Consent/Final Order Lead Agency:	Not reported
Enforcement Type:	INITIAL 3008(A) COMPLIANCE
Enforcement Responsible Person:	NYJRI
Enforcement Responsible Sub-Organization:	CO
SEP Sequence Number:	Not reported
SEP Expenditure Amount:	Not reported
SEP Scheduled Completion Date:	Not reported
SEP Actual Date:	Not reported
SEP Defaulted Date:	Not reported
SEP Type:	Not reported
SEP Type Description:	Not reported
Proposed Amount:	53997
Final Monetary Amount:	Not reported
Paid Amount:	Not reported
Final Count:	Not reported
Final Amount:	Not reported
Found Violation:	Yes
Agency Which Determined Violation:	State
Violation Short Description:	TSD IS-Tank System Standards
Date Violation was Determined:	20080411
Actual Return to Compliance Date:	20090723
Return to Compliance Qualifier:	Observed
Violation Responsible Agency:	State
Scheduled Compliance Date:	Not reported
Enforcement Identifier:	001
Date of Enforcement Action:	20090618
Enforcement Responsible Agency:	State
Enforcement Docket Number:	2-200901072
Enforcement Attorney:	MN
Corrective Action Component:	No
Appeal Initiated Date:	Not reported
Appeal Resolution Date:	Not reported
Disposition Status Date:	Not reported
Disposition Status:	Not reported
Disposition Status Description:	Not reported
Consent/Final Order Sequence Number:	Not reported
Consent/Final Order Respondent Name:	Not reported
Consent/Final Order Lead Agency:	Not reported
Enforcement Type:	FINAL 3008(A) COMPLIANCE ORDER
Enforcement Responsible Person:	NYJRI

Map ID
Direction
Distance
Elevation

MAP FINDINGS

Site

Database(s)

EDR ID Number
EPA ID Number

EAST END WOOD STRIPPERS INC (Continued)

1010329115

Enforcement Responsible Sub-Organization:	CO
SEP Sequence Number:	Not reported
SEP Expenditure Amount:	Not reported
SEP Scheduled Completion Date:	Not reported
SEP Actual Date:	Not reported
SEP Defaulted Date:	Not reported
SEP Type:	Not reported
SEP Type Description:	Not reported
Proposed Amount:	Not reported
Final Monetary Amount:	3000
Paid Amount:	3000
Final Count:	1
Final Amount:	3000
Found Violation:	Yes
Agency Which Determined Violation:	State
Violation Short Description:	Generators - Pre-transport
Date Violation was Determined:	20080411
Actual Return to Compliance Date:	20090723
Return to Compliance Qualifier:	Documented
Violation Responsible Agency:	State
Scheduled Compliance Date:	Not reported
Enforcement Identifier:	001
Date of Enforcement Action:	20090618
Enforcement Responsible Agency:	State
Enforcement Docket Number:	2-200901072
Enforcement Attorney:	MN
Corrective Action Component:	No
Appeal Initiated Date:	Not reported
Appeal Resolution Date:	Not reported
Disposition Status Date:	Not reported
Disposition Status:	Not reported
Disposition Status Description:	Not reported
Consent/Final Order Sequence Number:	Not reported
Consent/Final Order Respondent Name:	Not reported
Consent/Final Order Lead Agency:	Not reported
Enforcement Type:	FINAL 3008(A) COMPLIANCE ORDER
Enforcement Responsible Person:	NYJRI
Enforcement Responsible Sub-Organization:	CO
SEP Sequence Number:	Not reported
SEP Expenditure Amount:	Not reported
SEP Scheduled Completion Date:	Not reported
SEP Actual Date:	Not reported
SEP Defaulted Date:	Not reported
SEP Type:	Not reported
SEP Type Description:	Not reported
Proposed Amount:	Not reported
Final Monetary Amount:	3000
Paid Amount:	3000
Final Count:	1
Final Amount:	3000
Found Violation:	Yes
Agency Which Determined Violation:	State
Violation Short Description:	TSD IS-Preparedness and Prevention
Date Violation was Determined:	20080411
Actual Return to Compliance Date:	20090723

Map ID
Direction
Distance
Elevation

MAP FINDINGS

Site

Database(s)

EDR ID Number
EPA ID Number

EAST END WOOD STRIPPERS INC (Continued)

1010329115

Return to Compliance Qualifier: Observed
Violation Responsible Agency: State
Scheduled Compliance Date: Not reported
Enforcement Identifier: 001
Date of Enforcement Action: 20090107
Enforcement Responsible Agency: State
Enforcement Docket Number: 2-20090107-2
Enforcement Attorney: MN
Corrective Action Component: No
Appeal Initiated Date: Not reported
Appeal Resolution Date: Not reported
Disposition Status Date: Not reported
Disposition Status: Not reported
Disposition Status Description: Not reported
Consent/Final Order Sequence Number: Not reported
Consent/Final Order Respondent Name: Not reported
Consent/Final Order Lead Agency: Not reported
Enforcement Type: INITIAL 3008(A) COMPLIANCE
Enforcement Responsible Person: NYJRI
Enforcement Responsible Sub-Organization: CO
SEP Sequence Number: Not reported
SEP Expenditure Amount: Not reported
SEP Scheduled Completion Date: Not reported
SEP Actual Date: Not reported
SEP Defaulted Date: Not reported
SEP Type: Not reported
SEP Type Description: Not reported
Proposed Amount: 53997
Final Monetary Amount: Not reported
Paid Amount: Not reported
Final Count: Not reported
Final Amount: Not reported

Found Violation: Yes
Agency Which Determined Violation: State
Violation Short Description: Generators - Manifest
Date Violation was Determined: 20080411
Actual Return to Compliance Date: 20090723
Return to Compliance Qualifier: Documented
Violation Responsible Agency: State
Scheduled Compliance Date: Not reported
Enforcement Identifier: 001
Date of Enforcement Action: 20090618
Enforcement Responsible Agency: State
Enforcement Docket Number: 2-200901072
Enforcement Attorney: MN
Corrective Action Component: No
Appeal Initiated Date: Not reported
Appeal Resolution Date: Not reported
Disposition Status Date: Not reported
Disposition Status: Not reported
Disposition Status Description: Not reported
Consent/Final Order Sequence Number: Not reported
Consent/Final Order Respondent Name: Not reported
Consent/Final Order Lead Agency: Not reported
Enforcement Type: FINAL 3008(A) COMPLIANCE ORDER
Enforcement Responsible Person: NYJRI

Map ID
Direction
Distance
Elevation

MAP FINDINGS

Site

Database(s)

EDR ID Number
EPA ID Number

EAST END WOOD STRIPPERS INC (Continued)

1010329115

Enforcement Responsible Sub-Organization:	CO
SEP Sequence Number:	Not reported
SEP Expenditure Amount:	Not reported
SEP Scheduled Completion Date:	Not reported
SEP Actual Date:	Not reported
SEP Defaulted Date:	Not reported
SEP Type:	Not reported
SEP Type Description:	Not reported
Proposed Amount:	Not reported
Final Monetary Amount:	3000
Paid Amount:	3000
Final Count:	1
Final Amount:	3000
Found Violation:	Yes
Agency Which Determined Violation:	State
Violation Short Description:	State Statute or Regulation
Date Violation was Determined:	20080411
Actual Return to Compliance Date:	20090723
Return to Compliance Qualifier:	Documented
Violation Responsible Agency:	State
Scheduled Compliance Date:	Not reported
Enforcement Identifier:	001
Date of Enforcement Action:	20090107
Enforcement Responsible Agency:	State
Enforcement Docket Number:	2-20090107-2
Enforcement Attorney:	MN
Corrective Action Component:	No
Appeal Initiated Date:	Not reported
Appeal Resolution Date:	Not reported
Disposition Status Date:	Not reported
Disposition Status:	Not reported
Disposition Status Description:	Not reported
Consent/Final Order Sequence Number:	Not reported
Consent/Final Order Respondent Name:	Not reported
Consent/Final Order Lead Agency:	Not reported
Enforcement Type:	INITIAL 3008(A) COMPLIANCE
Enforcement Responsible Person:	NYJRI
Enforcement Responsible Sub-Organization:	CO
SEP Sequence Number:	Not reported
SEP Expenditure Amount:	Not reported
SEP Scheduled Completion Date:	Not reported
SEP Actual Date:	Not reported
SEP Defaulted Date:	Not reported
SEP Type:	Not reported
SEP Type Description:	Not reported
Proposed Amount:	53997
Final Monetary Amount:	Not reported
Paid Amount:	Not reported
Final Count:	Not reported
Final Amount:	Not reported
Found Violation:	Yes
Agency Which Determined Violation:	State
Violation Short Description:	TSD IS-Preparedness and Prevention
Date Violation was Determined:	20080411
Actual Return to Compliance Date:	20090723

Map ID
Direction
Distance
Elevation

MAP FINDINGS

Site

Database(s)

EDR ID Number
EPA ID Number

EAST END WOOD STRIPPERS INC (Continued)

1010329115

Return to Compliance Qualifier: Observed
Violation Responsible Agency: State
Scheduled Compliance Date: Not reported
Enforcement Identifier: 001
Date of Enforcement Action: 20090107
Enforcement Responsible Agency: State
Enforcement Docket Number: 2-20090107-2
Enforcement Attorney: MN
Corrective Action Component: No
Appeal Initiated Date: Not reported
Appeal Resolution Date: Not reported
Disposition Status Date: Not reported
Disposition Status: Not reported
Disposition Status Description: Not reported
Consent/Final Order Sequence Number: Not reported
Consent/Final Order Respondent Name: Not reported
Consent/Final Order Lead Agency: Not reported
Enforcement Type: INITIAL 3008(A) COMPLIANCE
Enforcement Responsible Person: NYJRI
Enforcement Responsible Sub-Organization: CO
SEP Sequence Number: Not reported
SEP Expenditure Amount: Not reported
SEP Scheduled Completion Date: Not reported
SEP Actual Date: Not reported
SEP Defaulted Date: Not reported
SEP Type: Not reported
SEP Type Description: Not reported
Proposed Amount: 53997
Final Monetary Amount: Not reported
Paid Amount: Not reported
Final Count: Not reported
Final Amount: Not reported

Found Violation: Yes
Agency Which Determined Violation: State
Violation Short Description: LDR - General
Date Violation was Determined: 20080411
Actual Return to Compliance Date: 20090723
Return to Compliance Qualifier: Documented
Violation Responsible Agency: State
Scheduled Compliance Date: Not reported
Enforcement Identifier: 001
Date of Enforcement Action: 20090107
Enforcement Responsible Agency: State
Enforcement Docket Number: 2-20090107-2
Enforcement Attorney: MN
Corrective Action Component: No
Appeal Initiated Date: Not reported
Appeal Resolution Date: Not reported
Disposition Status Date: Not reported
Disposition Status: Not reported
Disposition Status Description: Not reported
Consent/Final Order Sequence Number: Not reported
Consent/Final Order Respondent Name: Not reported
Consent/Final Order Lead Agency: Not reported
Enforcement Type: INITIAL 3008(A) COMPLIANCE
Enforcement Responsible Person: NYJRI

Map ID
Direction
Distance
Elevation

MAP FINDINGS

Site

Database(s)

EDR ID Number
EPA ID Number

EAST END WOOD STRIPPERS INC (Continued)

1010329115

Enforcement Responsible Sub-Organization:	CO
SEP Sequence Number:	Not reported
SEP Expenditure Amount:	Not reported
SEP Scheduled Completion Date:	Not reported
SEP Actual Date:	Not reported
SEP Defaulted Date:	Not reported
SEP Type:	Not reported
SEP Type Description:	Not reported
Proposed Amount:	53997
Final Monetary Amount:	Not reported
Paid Amount:	Not reported
Final Count:	Not reported
Final Amount:	Not reported
Found Violation:	Yes
Agency Which Determined Violation:	State
Violation Short Description:	TSD IS-Tank System Standards
Date Violation was Determined:	20080411
Actual Return to Compliance Date:	20090723
Return to Compliance Qualifier:	Observed
Violation Responsible Agency:	State
Scheduled Compliance Date:	Not reported
Enforcement Identifier:	001
Date of Enforcement Action:	20090618
Enforcement Responsible Agency:	State
Enforcement Docket Number:	2-200901072
Enforcement Attorney:	MN
Corrective Action Component:	No
Appeal Initiated Date:	Not reported
Appeal Resolution Date:	Not reported
Disposition Status Date:	Not reported
Disposition Status:	Not reported
Disposition Status Description:	Not reported
Consent/Final Order Sequence Number:	Not reported
Consent/Final Order Respondent Name:	Not reported
Consent/Final Order Lead Agency:	Not reported
Enforcement Type:	FINAL 3008(A) COMPLIANCE ORDER
Enforcement Responsible Person:	NYJRI
Enforcement Responsible Sub-Organization:	CO
SEP Sequence Number:	Not reported
SEP Expenditure Amount:	Not reported
SEP Scheduled Completion Date:	Not reported
SEP Actual Date:	Not reported
SEP Defaulted Date:	Not reported
SEP Type:	Not reported
SEP Type Description:	Not reported
Proposed Amount:	Not reported
Final Monetary Amount:	3000
Paid Amount:	3000
Final Count:	1
Final Amount:	3000
Found Violation:	Yes
Agency Which Determined Violation:	State
Violation Short Description:	Generators - Pre-transport
Date Violation was Determined:	20080411
Actual Return to Compliance Date:	20090723

Map ID
 Direction
 Distance
 Elevation

MAP FINDINGS

Site

Database(s)

EDR ID Number
 EPA ID Number

EAST END WOOD STRIPPERS INC (Continued)

1010329115

Return to Compliance Qualifier:	Documented
Violation Responsible Agency:	State
Scheduled Compliance Date:	Not reported
Enforcement Identifier:	001
Date of Enforcement Action:	20090618
Enforcement Responsible Agency:	State
Enforcement Docket Number:	2-200901072
Enforcement Attorney:	MN
Corrective Action Component:	No
Appeal Initiated Date:	Not reported
Appeal Resolution Date:	Not reported
Disposition Status Date:	Not reported
Disposition Status:	Not reported
Disposition Status Description:	Not reported
Consent/Final Order Sequence Number	Not reported
Consent/Final Order Respondent Name:	Not reported
Consent/Final Order Lead Agency:	Not reported
Enforcement Type:	FINAL 3008(A) COMPLIANCE ORDER
Enforcement Responsible Person:	NYJRI
Enforcement Responsible Sub-Organization:	CO
SEP Sequence Number:	Not reported
SEP Expenditure Amount:	Not reported
SEP Scheduled Completion Date:	Not reported
SEP Actual Date:	Not reported
SEP Defaulted Date:	Not reported
SEP Type:	Not reported
SEP Type Description:	Not reported
Proposed Amount:	Not reported
Final Monetary Amount:	3000
Paid Amount:	3000
Final Count:	1
Final Amount:	3000
Found Violation:	Yes
Agency Which Determined Violation:	State
Violation Short Description:	TSD IS-Tank System Standards
Date Violation was Determined:	20080411
Actual Return to Compliance Date:	20090723
Return to Compliance Qualifier:	Observed
Violation Responsible Agency:	State
Scheduled Compliance Date:	Not reported
Enforcement Identifier:	001
Date of Enforcement Action:	20090107
Enforcement Responsible Agency:	State
Enforcement Docket Number:	2-20090107-2
Enforcement Attorney:	MN
Corrective Action Component:	No
Appeal Initiated Date:	Not reported
Appeal Resolution Date:	Not reported
Disposition Status Date:	Not reported
Disposition Status:	Not reported
Disposition Status Description:	Not reported
Consent/Final Order Sequence Number	Not reported
Consent/Final Order Respondent Name:	Not reported
Consent/Final Order Lead Agency:	Not reported
Enforcement Type:	INITIAL 3008(A) COMPLIANCE
Enforcement Responsible Person:	NYJRI

Map ID
 Direction
 Distance
 Elevation

MAP FINDINGS

Site

Database(s)

EDR ID Number
 EPA ID Number

EAST END WOOD STRIPPERS INC (Continued)

1010329115

Enforcement Responsible Sub-Organization:	CO
SEP Sequence Number:	Not reported
SEP Expenditure Amount:	Not reported
SEP Scheduled Completion Date:	Not reported
SEP Actual Date:	Not reported
SEP Defaulted Date:	Not reported
SEP Type:	Not reported
SEP Type Description:	Not reported
Proposed Amount:	53997
Final Monetary Amount:	Not reported
Paid Amount:	Not reported
Final Count:	Not reported
Final Amount:	Not reported
Found Violation:	Yes
Agency Which Determined Violation:	State
Violation Short Description:	Generators - Pre-transport
Date Violation was Determined:	20080411
Actual Return to Compliance Date:	20090723
Return to Compliance Qualifier:	Documented
Violation Responsible Agency:	State
Scheduled Compliance Date:	Not reported
Enforcement Identifier:	001
Date of Enforcement Action:	20090107
Enforcement Responsible Agency:	State
Enforcement Docket Number:	2-20090107-2
Enforcement Attorney:	MN
Corrective Action Component:	No
Appeal Initiated Date:	Not reported
Appeal Resolution Date:	Not reported
Disposition Status Date:	Not reported
Disposition Status:	Not reported
Disposition Status Description:	Not reported
Consent/Final Order Sequence Number:	Not reported
Consent/Final Order Respondent Name:	Not reported
Consent/Final Order Lead Agency:	Not reported
Enforcement Type:	INITIAL 3008(A) COMPLIANCE
Enforcement Responsible Person:	NYJRI
Enforcement Responsible Sub-Organization:	CO
SEP Sequence Number:	Not reported
SEP Expenditure Amount:	Not reported
SEP Scheduled Completion Date:	Not reported
SEP Actual Date:	Not reported
SEP Defaulted Date:	Not reported
SEP Type:	Not reported
SEP Type Description:	Not reported
Proposed Amount:	53997
Final Monetary Amount:	Not reported
Paid Amount:	Not reported
Final Count:	Not reported
Final Amount:	Not reported
Found Violation:	Yes
Agency Which Determined Violation:	State
Violation Short Description:	LDR - General
Date Violation was Determined:	20080411
Actual Return to Compliance Date:	20090723

Map ID
Direction
Distance
Elevation

MAP FINDINGS

Site

Database(s)

EDR ID Number
EPA ID Number

EAST END WOOD STRIPPERS INC (Continued)

1010329115

Return to Compliance Qualifier:	Documented
Violation Responsible Agency:	State
Scheduled Compliance Date:	Not reported
Enforcement Identifier:	001
Date of Enforcement Action:	20090107
Enforcement Responsible Agency:	State
Enforcement Docket Number:	2-20090107-2
Enforcement Attorney:	MN
Corrective Action Component:	No
Appeal Initiated Date:	Not reported
Appeal Resolution Date:	Not reported
Disposition Status Date:	Not reported
Disposition Status:	Not reported
Disposition Status Description:	Not reported
Consent/Final Order Sequence Number:	Not reported
Consent/Final Order Respondent Name:	Not reported
Consent/Final Order Lead Agency:	Not reported
Enforcement Type:	INITIAL 3008(A) COMPLIANCE
Enforcement Responsible Person:	NYJRI
Enforcement Responsible Sub-Organization:	CO
SEP Sequence Number:	Not reported
SEP Expenditure Amount:	Not reported
SEP Scheduled Completion Date:	Not reported
SEP Actual Date:	Not reported
SEP Defaulted Date:	Not reported
SEP Type:	Not reported
SEP Type Description:	Not reported
Proposed Amount:	53997
Final Monetary Amount:	Not reported
Paid Amount:	Not reported
Final Count:	Not reported
Final Amount:	Not reported
Found Violation:	Yes
Agency Which Determined Violation:	State
Violation Short Description:	State Statute or Regulation
Date Violation was Determined:	20080411
Actual Return to Compliance Date:	20090723
Return to Compliance Qualifier:	Observed
Violation Responsible Agency:	State
Scheduled Compliance Date:	Not reported
Enforcement Identifier:	001
Date of Enforcement Action:	20090618
Enforcement Responsible Agency:	State
Enforcement Docket Number:	2-200901072
Enforcement Attorney:	MN
Corrective Action Component:	No
Appeal Initiated Date:	Not reported
Appeal Resolution Date:	Not reported
Disposition Status Date:	Not reported
Disposition Status:	Not reported
Disposition Status Description:	Not reported
Consent/Final Order Sequence Number:	Not reported
Consent/Final Order Respondent Name:	Not reported
Consent/Final Order Lead Agency:	Not reported
Enforcement Type:	FINAL 3008(A) COMPLIANCE ORDER
Enforcement Responsible Person:	NYJRI

Map ID
Direction
Distance
Elevation

MAP FINDINGS

Site

Database(s)

EDR ID Number
EPA ID Number

EAST END WOOD STRIPPERS INC (Continued)

1010329115

Enforcement Responsible Sub-Organization: CO
SEP Sequence Number: Not reported
SEP Expenditure Amount: Not reported
SEP Scheduled Completion Date: Not reported
SEP Actual Date: Not reported
SEP Defaulted Date: Not reported
SEP Type: Not reported
SEP Type Description: Not reported
Proposed Amount: Not reported
Final Monetary Amount: 3000
Paid Amount: 3000
Final Count: 1
Final Amount: 3000

Found Violation: Yes
Agency Which Determined Violation: State
Violation Short Description: TSD IS-Tank System Standards
Date Violation was Determined: 20080411
Actual Return to Compliance Date: 20090723
Return to Compliance Qualifier: Observed
Violation Responsible Agency: State
Scheduled Compliance Date: Not reported
Enforcement Identifier: 001
Date of Enforcement Action: 20090618
Enforcement Responsible Agency: State
Enforcement Docket Number: 2-200901072
Enforcement Attorney: MN
Corrective Action Component: No
Appeal Initiated Date: Not reported
Appeal Resolution Date: Not reported
Disposition Status Date: Not reported
Disposition Status: Not reported
Disposition Status Description: Not reported
Consent/Final Order Sequence Number: Not reported
Consent/Final Order Respondent Name: Not reported
Consent/Final Order Lead Agency: Not reported
Enforcement Type: FINAL 3008(A) COMPLIANCE ORDER
Enforcement Responsible Person: NYJRI
Enforcement Responsible Sub-Organization: CO
SEP Sequence Number: Not reported
SEP Expenditure Amount: Not reported
SEP Scheduled Completion Date: Not reported
SEP Actual Date: Not reported
SEP Defaulted Date: Not reported
SEP Type: Not reported
SEP Type Description: Not reported
Proposed Amount: Not reported
Final Monetary Amount: 3000
Paid Amount: 3000
Final Count: 1
Final Amount: 3000

Found Violation: Yes
Agency Which Determined Violation: State
Violation Short Description: TSD IS-Tank System Standards
Date Violation was Determined: 20080411
Actual Return to Compliance Date: 20090723

Map ID
Direction
Distance
Elevation

MAP FINDINGS

Site

Database(s)

EDR ID Number
EPA ID Number

EAST END WOOD STRIPPERS INC (Continued)

1010329115

Return to Compliance Qualifier:	Observed
Violation Responsible Agency:	State
Scheduled Compliance Date:	Not reported
Enforcement Identifier:	001
Date of Enforcement Action:	20090107
Enforcement Responsible Agency:	State
Enforcement Docket Number:	2-20090107-2
Enforcement Attorney:	MN
Corrective Action Component:	No
Appeal Initiated Date:	Not reported
Appeal Resolution Date:	Not reported
Disposition Status Date:	Not reported
Disposition Status:	Not reported
Disposition Status Description:	Not reported
Consent/Final Order Sequence Number:	Not reported
Consent/Final Order Respondent Name:	Not reported
Consent/Final Order Lead Agency:	Not reported
Enforcement Type:	INITIAL 3008(A) COMPLIANCE
Enforcement Responsible Person:	NYJRI
Enforcement Responsible Sub-Organization:	CO
SEP Sequence Number:	Not reported
SEP Expenditure Amount:	Not reported
SEP Scheduled Completion Date:	Not reported
SEP Actual Date:	Not reported
SEP Defaulted Date:	Not reported
SEP Type:	Not reported
SEP Type Description:	Not reported
Proposed Amount:	53997
Final Monetary Amount:	Not reported
Paid Amount:	Not reported
Final Count:	Not reported
Final Amount:	Not reported
Found Violation:	Yes
Agency Which Determined Violation:	State
Violation Short Description:	Generators - Records/Reporting
Date Violation was Determined:	20080411
Actual Return to Compliance Date:	20090723
Return to Compliance Qualifier:	Documented
Violation Responsible Agency:	State
Scheduled Compliance Date:	Not reported
Enforcement Identifier:	001
Date of Enforcement Action:	20090107
Enforcement Responsible Agency:	State
Enforcement Docket Number:	2-20090107-2
Enforcement Attorney:	MN
Corrective Action Component:	No
Appeal Initiated Date:	Not reported
Appeal Resolution Date:	Not reported
Disposition Status Date:	Not reported
Disposition Status:	Not reported
Disposition Status Description:	Not reported
Consent/Final Order Sequence Number:	Not reported
Consent/Final Order Respondent Name:	Not reported
Consent/Final Order Lead Agency:	Not reported
Enforcement Type:	INITIAL 3008(A) COMPLIANCE
Enforcement Responsible Person:	NYJRI

Map ID
 Direction
 Distance
 Elevation

MAP FINDINGS

Site

Database(s)

EDR ID Number
 EPA ID Number

EAST END WOOD STRIPPERS INC (Continued)

1010329115

Enforcement Responsible Sub-Organization: CO
 SEP Sequence Number: Not reported
 SEP Expenditure Amount: Not reported
 SEP Scheduled Completion Date: Not reported
 SEP Actual Date: Not reported
 SEP Defaulted Date: Not reported
 SEP Type: Not reported
 SEP Type Description: Not reported
 Proposed Amount: 53997
 Final Monetary Amount: Not reported
 Paid Amount: Not reported
 Final Count: Not reported
 Final Amount: Not reported

Evaluation Action Summary:

Evaluation Date: 20081121
 Evaluation Responsible Agency: State
 Found Violation: Yes
 Evaluation Type Description: SIGNIFICANT NON-COMPLIER
 Evaluation Responsible Person Identifier: NYJRI
 Evaluation Responsible Sub-Organization: R2
 Actual Return to Compliance Date: 20090723
 Scheduled Compliance Date: Not reported
 Date of Request: Not reported
 Date Response Received: Not reported
 Request Agency: Not reported
 Former Citation: Not reported

Evaluation Date: 20080411
 Evaluation Responsible Agency: State
 Found Violation: Yes
 Evaluation Type Description: COMPLIANCE EVALUATION INSPECTION ON-SITE
 Evaluation Responsible Person Identifier: NYHHN
 Evaluation Responsible Sub-Organization: R2
 Actual Return to Compliance Date: 20090723
 Scheduled Compliance Date: Not reported
 Date of Request: Not reported
 Date Response Received: Not reported
 Request Agency: Not reported
 Former Citation: Not reported

Evaluation Date: 20080411
 Evaluation Responsible Agency: State
 Found Violation: Yes
 Evaluation Type Description: COMPLIANCE EVALUATION INSPECTION ON-SITE
 Evaluation Responsible Person Identifier: NYHHN
 Evaluation Responsible Sub-Organization: R2
 Actual Return to Compliance Date: 20090723
 Scheduled Compliance Date: Not reported
 Date of Request: Not reported
 Date Response Received: Not reported
 Request Agency: Not reported
 Former Citation: Not reported

Evaluation Date: 20081121
 Evaluation Responsible Agency: State
 Found Violation: Yes

Map ID
Direction
Distance
Elevation

MAP FINDINGS

Site

Database(s)

EDR ID Number
EPA ID Number

EAST END WOOD STRIPPERS INC (Continued)

1010329115

Evaluation Type Description:	SIGNIFICANT NON-COMPLIER
Evaluation Responsible Person Identifier:	NYJRI
Evaluation Responsible Sub-Organization:	R2
Actual Return to Compliance Date:	20090723
Scheduled Compliance Date:	Not reported
Date of Request:	Not reported
Date Response Received:	Not reported
Request Agency:	Not reported
Former Citation:	Not reported
Evaluation Date:	20081121
Evaluation Responsible Agency:	State
Found Violation:	Yes
Evaluation Type Description:	SIGNIFICANT NON-COMPLIER
Evaluation Responsible Person Identifier:	NYJRI
Evaluation Responsible Sub-Organization:	R2
Actual Return to Compliance Date:	20090723
Scheduled Compliance Date:	Not reported
Date of Request:	Not reported
Date Response Received:	Not reported
Request Agency:	Not reported
Former Citation:	Not reported
Evaluation Date:	20080411
Evaluation Responsible Agency:	State
Found Violation:	Yes
Evaluation Type Description:	COMPLIANCE EVALUATION INSPECTION ON-SITE
Evaluation Responsible Person Identifier:	NYHHN
Evaluation Responsible Sub-Organization:	R2
Actual Return to Compliance Date:	20090723
Scheduled Compliance Date:	Not reported
Date of Request:	Not reported
Date Response Received:	Not reported
Request Agency:	Not reported
Former Citation:	Not reported
Evaluation Date:	20080411
Evaluation Responsible Agency:	State
Found Violation:	Yes
Evaluation Type Description:	COMPLIANCE EVALUATION INSPECTION ON-SITE
Evaluation Responsible Person Identifier:	NYHHN
Evaluation Responsible Sub-Organization:	R2
Actual Return to Compliance Date:	20090723
Scheduled Compliance Date:	Not reported
Date of Request:	Not reported
Date Response Received:	Not reported
Request Agency:	Not reported
Former Citation:	Not reported
Evaluation Date:	20080411
Evaluation Responsible Agency:	State
Found Violation:	Yes
Evaluation Type Description:	COMPLIANCE EVALUATION INSPECTION ON-SITE
Evaluation Responsible Person Identifier:	NYHHN
Evaluation Responsible Sub-Organization:	R2
Actual Return to Compliance Date:	20090723
Scheduled Compliance Date:	Not reported

Map ID
Direction
Distance
Elevation

MAP FINDINGS

Site

Database(s)

EDR ID Number
EPA ID Number

EAST END WOOD STRIPPERS INC (Continued)

1010329115

Date of Request:	Not reported
Date Response Received:	Not reported
Request Agency:	Not reported
Former Citation:	Not reported
Evaluation Date:	20081121
Evaluation Responsible Agency:	State
Found Violation:	Yes
Evaluation Type Description:	SIGNIFICANT NON-COMPLIER
Evaluation Responsible Person Identifier:	NYJRI
Evaluation Responsible Sub-Organization:	R2
Actual Return to Compliance Date:	20090723
Scheduled Compliance Date:	Not reported
Date of Request:	Not reported
Date Response Received:	Not reported
Request Agency:	Not reported
Former Citation:	Not reported
Evaluation Date:	20081121
Evaluation Responsible Agency:	State
Found Violation:	Yes
Evaluation Type Description:	SIGNIFICANT NON-COMPLIER
Evaluation Responsible Person Identifier:	NYJRI
Evaluation Responsible Sub-Organization:	R2
Actual Return to Compliance Date:	20090723
Scheduled Compliance Date:	Not reported
Date of Request:	Not reported
Date Response Received:	Not reported
Request Agency:	Not reported
Former Citation:	Not reported
Evaluation Date:	20090618
Evaluation Responsible Agency:	State
Found Violation:	No
Evaluation Type Description:	NOT A SIGNIFICANT NON-COMPLIER
Evaluation Responsible Person Identifier:	NYJRI
Evaluation Responsible Sub-Organization:	CO
Actual Return to Compliance Date:	Not reported
Scheduled Compliance Date:	Not reported
Date of Request:	Not reported
Date Response Received:	Not reported
Request Agency:	Not reported
Former Citation:	Not reported
Evaluation Date:	20081121
Evaluation Responsible Agency:	State
Found Violation:	Yes
Evaluation Type Description:	SIGNIFICANT NON-COMPLIER
Evaluation Responsible Person Identifier:	NYJRI
Evaluation Responsible Sub-Organization:	R2
Actual Return to Compliance Date:	20090723
Scheduled Compliance Date:	Not reported
Date of Request:	Not reported
Date Response Received:	Not reported
Request Agency:	Not reported
Former Citation:	Not reported

Map ID
Direction
Distance
Elevation

MAP FINDINGS

Site

Database(s)

EDR ID Number
EPA ID Number

EAST END WOOD STRIPPERS INC (Continued)

1010329115

Evaluation Date: 20080411
Evaluation Responsible Agency: State
Found Violation: Yes
Evaluation Type Description: COMPLIANCE EVALUATION INSPECTION ON-SITE
Evaluation Responsible Person Identifier: NYHHN
Evaluation Responsible Sub-Organization: R2
Actual Return to Compliance Date: 20090723
Scheduled Compliance Date: Not reported
Date of Request: Not reported
Date Response Received: Not reported
Request Agency: Not reported
Former Citation: Not reported

Evaluation Date: 20081121
Evaluation Responsible Agency: State
Found Violation: Yes
Evaluation Type Description: SIGNIFICANT NON-COMPLIER
Evaluation Responsible Person Identifier: NYJRI
Evaluation Responsible Sub-Organization: R2
Actual Return to Compliance Date: 20090723
Scheduled Compliance Date: Not reported
Date of Request: Not reported
Date Response Received: Not reported
Request Agency: Not reported
Former Citation: Not reported

Evaluation Date: 20081121
Evaluation Responsible Agency: State
Found Violation: Yes
Evaluation Type Description: SIGNIFICANT NON-COMPLIER
Evaluation Responsible Person Identifier: NYJRI
Evaluation Responsible Sub-Organization: R2
Actual Return to Compliance Date: 20090723
Scheduled Compliance Date: Not reported
Date of Request: Not reported
Date Response Received: Not reported
Request Agency: Not reported
Former Citation: Not reported

Evaluation Date: 20081121
Evaluation Responsible Agency: State
Found Violation: Yes
Evaluation Type Description: SIGNIFICANT NON-COMPLIER
Evaluation Responsible Person Identifier: NYJRI
Evaluation Responsible Sub-Organization: R2
Actual Return to Compliance Date: 20090723
Scheduled Compliance Date: Not reported
Date of Request: Not reported
Date Response Received: Not reported
Request Agency: Not reported
Former Citation: Not reported

Evaluation Date: 20080411
Evaluation Responsible Agency: State
Found Violation: Yes
Evaluation Type Description: COMPLIANCE EVALUATION INSPECTION ON-SITE
Evaluation Responsible Person Identifier: NYHHN

Map ID
Direction
Distance
Elevation

MAP FINDINGS

Site

Database(s)

EDR ID Number
EPA ID Number

EAST END WOOD STRIPPERS INC (Continued)

1010329115

Evaluation Responsible Sub-Organization:	R2
Actual Return to Compliance Date:	20090723
Scheduled Compliance Date:	Not reported
Date of Request:	Not reported
Date Response Received:	Not reported
Request Agency:	Not reported
Former Citation:	Not reported
Evaluation Date:	20081121
Evaluation Responsible Agency:	State
Found Violation:	Yes
Evaluation Type Description:	SIGNIFICANT NON-COMPLIER
Evaluation Responsible Person Identifier:	NYJRI
Evaluation Responsible Sub-Organization:	R2
Actual Return to Compliance Date:	20090723
Scheduled Compliance Date:	Not reported
Date of Request:	Not reported
Date Response Received:	Not reported
Request Agency:	Not reported
Former Citation:	Not reported
Evaluation Date:	20081121
Evaluation Responsible Agency:	State
Found Violation:	Yes
Evaluation Type Description:	SIGNIFICANT NON-COMPLIER
Evaluation Responsible Person Identifier:	NYJRI
Evaluation Responsible Sub-Organization:	R2
Actual Return to Compliance Date:	20090723
Scheduled Compliance Date:	Not reported
Date of Request:	Not reported
Date Response Received:	Not reported
Request Agency:	Not reported
Former Citation:	Not reported
Evaluation Date:	20081121
Evaluation Responsible Agency:	State
Found Violation:	Yes
Evaluation Type Description:	SIGNIFICANT NON-COMPLIER
Evaluation Responsible Person Identifier:	NYJRI
Evaluation Responsible Sub-Organization:	R2
Actual Return to Compliance Date:	20090723
Scheduled Compliance Date:	Not reported
Date of Request:	Not reported
Date Response Received:	Not reported
Request Agency:	Not reported
Former Citation:	Not reported
Evaluation Date:	20081121
Evaluation Responsible Agency:	State
Found Violation:	Yes
Evaluation Type Description:	SIGNIFICANT NON-COMPLIER
Evaluation Responsible Person Identifier:	NYJRI
Evaluation Responsible Sub-Organization:	R2
Actual Return to Compliance Date:	20090723
Scheduled Compliance Date:	Not reported
Date of Request:	Not reported
Date Response Received:	Not reported

Map ID
Direction
Distance
Elevation

MAP FINDINGS

Site

Database(s)

EDR ID Number
EPA ID Number

EAST END WOOD STRIPPERS INC (Continued)

1010329115

Request Agency:	Not reported
Former Citation:	Not reported
Evaluation Date:	20080411
Evaluation Responsible Agency:	State
Found Violation:	Yes
Evaluation Type Description:	COMPLIANCE EVALUATION INSPECTION ON-SITE
Evaluation Responsible Person Identifier:	NYHHN
Evaluation Responsible Sub-Organization:	R2
Actual Return to Compliance Date:	20090723
Scheduled Compliance Date:	Not reported
Date of Request:	Not reported
Date Response Received:	Not reported
Request Agency:	Not reported
Former Citation:	Not reported
Evaluation Date:	20081121
Evaluation Responsible Agency:	State
Found Violation:	Yes
Evaluation Type Description:	SIGNIFICANT NON-COMPLIER
Evaluation Responsible Person Identifier:	NYJRI
Evaluation Responsible Sub-Organization:	R2
Actual Return to Compliance Date:	20090723
Scheduled Compliance Date:	Not reported
Date of Request:	Not reported
Date Response Received:	Not reported
Request Agency:	Not reported
Former Citation:	Not reported
Evaluation Date:	20080411
Evaluation Responsible Agency:	State
Found Violation:	Yes
Evaluation Type Description:	COMPLIANCE EVALUATION INSPECTION ON-SITE
Evaluation Responsible Person Identifier:	NYHHN
Evaluation Responsible Sub-Organization:	R2
Actual Return to Compliance Date:	20090723
Scheduled Compliance Date:	Not reported
Date of Request:	Not reported
Date Response Received:	Not reported
Request Agency:	Not reported
Former Citation:	Not reported
Evaluation Date:	20081121
Evaluation Responsible Agency:	State
Found Violation:	Yes
Evaluation Type Description:	SIGNIFICANT NON-COMPLIER
Evaluation Responsible Person Identifier:	NYJRI
Evaluation Responsible Sub-Organization:	R2
Actual Return to Compliance Date:	20090723
Scheduled Compliance Date:	Not reported
Date of Request:	Not reported
Date Response Received:	Not reported
Request Agency:	Not reported
Former Citation:	Not reported
Evaluation Date:	20080411
Evaluation Responsible Agency:	State

Map ID
Direction
Distance
Elevation

MAP FINDINGS

Site

Database(s)

EDR ID Number
EPA ID Number

EAST END WOOD STRIPPERS INC (Continued)

1010329115

Found Violation:	Yes
Evaluation Type Description:	COMPLIANCE EVALUATION INSPECTION ON-SITE
Evaluation Responsible Person Identifier:	NYHHN
Evaluation Responsible Sub-Organization:	R2
Actual Return to Compliance Date:	20090723
Scheduled Compliance Date:	Not reported
Date of Request:	Not reported
Date Response Received:	Not reported
Request Agency:	Not reported
Former Citation:	Not reported
Evaluation Date:	20081121
Evaluation Responsible Agency:	State
Found Violation:	Yes
Evaluation Type Description:	SIGNIFICANT NON-COMPLIER
Evaluation Responsible Person Identifier:	NYJRI
Evaluation Responsible Sub-Organization:	R2
Actual Return to Compliance Date:	20090723
Scheduled Compliance Date:	Not reported
Date of Request:	Not reported
Date Response Received:	Not reported
Request Agency:	Not reported
Former Citation:	Not reported
Evaluation Date:	20080411
Evaluation Responsible Agency:	State
Found Violation:	Yes
Evaluation Type Description:	COMPLIANCE EVALUATION INSPECTION ON-SITE
Evaluation Responsible Person Identifier:	NYHHN
Evaluation Responsible Sub-Organization:	R2
Actual Return to Compliance Date:	20090723
Scheduled Compliance Date:	Not reported
Date of Request:	Not reported
Date Response Received:	Not reported
Request Agency:	Not reported
Former Citation:	Not reported
Evaluation Date:	20080411
Evaluation Responsible Agency:	State
Found Violation:	Yes
Evaluation Type Description:	COMPLIANCE EVALUATION INSPECTION ON-SITE
Evaluation Responsible Person Identifier:	NYHHN
Evaluation Responsible Sub-Organization:	R2
Actual Return to Compliance Date:	20090723
Scheduled Compliance Date:	Not reported
Date of Request:	Not reported
Date Response Received:	Not reported
Request Agency:	Not reported
Former Citation:	Not reported
Evaluation Date:	20080411
Evaluation Responsible Agency:	State
Found Violation:	Yes
Evaluation Type Description:	COMPLIANCE EVALUATION INSPECTION ON-SITE
Evaluation Responsible Person Identifier:	NYHHN
Evaluation Responsible Sub-Organization:	R2
Actual Return to Compliance Date:	20090723

Map ID
Direction
Distance
Elevation

MAP FINDINGS

Site

Database(s)

EDR ID Number
EPA ID Number

EAST END WOOD STRIPPERS INC (Continued)

1010329115

Scheduled Compliance Date: Not reported
Date of Request: Not reported
Date Response Received: Not reported
Request Agency: Not reported
Former Citation: Not reported

Evaluation Date: 20080411
Evaluation Responsible Agency: State
Found Violation: Yes
Evaluation Type Description: COMPLIANCE EVALUATION INSPECTION ON-SITE
Evaluation Responsible Person Identifier: NYHHN
Evaluation Responsible Sub-Organization: R2
Actual Return to Compliance Date: 20090723
Scheduled Compliance Date: Not reported
Date of Request: Not reported
Date Response Received: Not reported
Request Agency: Not reported
Former Citation: Not reported

Evaluation Date: 20080411
Evaluation Responsible Agency: State
Found Violation: Yes
Evaluation Type Description: COMPLIANCE EVALUATION INSPECTION ON-SITE
Evaluation Responsible Person Identifier: NYHHN
Evaluation Responsible Sub-Organization: R2
Actual Return to Compliance Date: 20090723
Scheduled Compliance Date: Not reported
Date of Request: Not reported
Date Response Received: Not reported
Request Agency: Not reported
Former Citation: Not reported

Evaluation Date: 20081121
Evaluation Responsible Agency: State
Found Violation: Yes
Evaluation Type Description: SIGNIFICANT NON-COMPLIER
Evaluation Responsible Person Identifier: NYJRI
Evaluation Responsible Sub-Organization: R2
Actual Return to Compliance Date: 20090723
Scheduled Compliance Date: Not reported
Date of Request: Not reported
Date Response Received: Not reported
Request Agency: Not reported
Former Citation: Not reported

Evaluation Date: 20081121
Evaluation Responsible Agency: State
Found Violation: Yes
Evaluation Type Description: SIGNIFICANT NON-COMPLIER
Evaluation Responsible Person Identifier: NYJRI
Evaluation Responsible Sub-Organization: R2
Actual Return to Compliance Date: 20090723
Scheduled Compliance Date: Not reported
Date of Request: Not reported
Date Response Received: Not reported
Request Agency: Not reported
Former Citation: Not reported

Map ID
Direction
Distance
Elevation

MAP FINDINGS

Site

Database(s)

EDR ID Number
EPA ID Number

EAST END WOOD STRIPPERS INC (Continued)

1010329115

Evaluation Date: 20081121
Evaluation Responsible Agency: State
Found Violation: Yes
Evaluation Type Description: SIGNIFICANT NON-COMPLIER
Evaluation Responsible Person Identifier: NYJRI
Evaluation Responsible Sub-Organization: R2
Actual Return to Compliance Date: 20090723
Scheduled Compliance Date: Not reported
Date of Request: Not reported
Date Response Received: Not reported
Request Agency: Not reported
Former Citation: Not reported

Evaluation Date: 20080411
Evaluation Responsible Agency: State
Found Violation: Yes
Evaluation Type Description: COMPLIANCE EVALUATION INSPECTION ON-SITE
Evaluation Responsible Person Identifier: NYHHN
Evaluation Responsible Sub-Organization: R2
Actual Return to Compliance Date: 20090723
Scheduled Compliance Date: Not reported
Date of Request: Not reported
Date Response Received: Not reported
Request Agency: Not reported
Former Citation: Not reported

Evaluation Date: 20081121
Evaluation Responsible Agency: State
Found Violation: Yes
Evaluation Type Description: SIGNIFICANT NON-COMPLIER
Evaluation Responsible Person Identifier: NYJRI
Evaluation Responsible Sub-Organization: R2
Actual Return to Compliance Date: 20090723
Scheduled Compliance Date: Not reported
Date of Request: Not reported
Date Response Received: Not reported
Request Agency: Not reported
Former Citation: Not reported

Evaluation Date: 20080411
Evaluation Responsible Agency: State
Found Violation: Yes
Evaluation Type Description: COMPLIANCE EVALUATION INSPECTION ON-SITE
Evaluation Responsible Person Identifier: NYHHN
Evaluation Responsible Sub-Organization: R2
Actual Return to Compliance Date: 20090723
Scheduled Compliance Date: Not reported
Date of Request: Not reported
Date Response Received: Not reported
Request Agency: Not reported
Former Citation: Not reported

Evaluation Date: 20081121
Evaluation Responsible Agency: State
Found Violation: Yes
Evaluation Type Description: SIGNIFICANT NON-COMPLIER
Evaluation Responsible Person Identifier: NYJRI

Map ID
Direction
Distance
Elevation

MAP FINDINGS

Site

Database(s)

EDR ID Number
EPA ID Number

EAST END WOOD STRIPPERS INC (Continued)

1010329115

Evaluation Responsible Sub-Organization:	R2
Actual Return to Compliance Date:	20090723
Scheduled Compliance Date:	Not reported
Date of Request:	Not reported
Date Response Received:	Not reported
Request Agency:	Not reported
Former Citation:	Not reported
Evaluation Date:	20081121
Evaluation Responsible Agency:	State
Found Violation:	Yes
Evaluation Type Description:	SIGNIFICANT NON-COMPLIER
Evaluation Responsible Person Identifier:	NYJRI
Evaluation Responsible Sub-Organization:	R2
Actual Return to Compliance Date:	20090723
Scheduled Compliance Date:	Not reported
Date of Request:	Not reported
Date Response Received:	Not reported
Request Agency:	Not reported
Former Citation:	Not reported
Evaluation Date:	20080411
Evaluation Responsible Agency:	State
Found Violation:	Yes
Evaluation Type Description:	COMPLIANCE EVALUATION INSPECTION ON-SITE
Evaluation Responsible Person Identifier:	NYHHN
Evaluation Responsible Sub-Organization:	R2
Actual Return to Compliance Date:	20090723
Scheduled Compliance Date:	Not reported
Date of Request:	Not reported
Date Response Received:	Not reported
Request Agency:	Not reported
Former Citation:	Not reported
Evaluation Date:	20081121
Evaluation Responsible Agency:	State
Found Violation:	Yes
Evaluation Type Description:	SIGNIFICANT NON-COMPLIER
Evaluation Responsible Person Identifier:	NYJRI
Evaluation Responsible Sub-Organization:	R2
Actual Return to Compliance Date:	20090723
Scheduled Compliance Date:	Not reported
Date of Request:	Not reported
Date Response Received:	Not reported
Request Agency:	Not reported
Former Citation:	Not reported
Evaluation Date:	20081121
Evaluation Responsible Agency:	State
Found Violation:	Yes
Evaluation Type Description:	SIGNIFICANT NON-COMPLIER
Evaluation Responsible Person Identifier:	NYJRI
Evaluation Responsible Sub-Organization:	R2
Actual Return to Compliance Date:	20090723
Scheduled Compliance Date:	Not reported
Date of Request:	Not reported
Date Response Received:	Not reported

Map ID
Direction
Distance
Elevation

MAP FINDINGS

Site

Database(s)

EDR ID Number
EPA ID Number

EAST END WOOD STRIPPERS INC (Continued)

1010329115

Request Agency:	Not reported
Former Citation:	Not reported
Evaluation Date:	20081121
Evaluation Responsible Agency:	State
Found Violation:	Yes
Evaluation Type Description:	SIGNIFICANT NON-COMPLIER
Evaluation Responsible Person Identifier:	NYJRI
Evaluation Responsible Sub-Organization:	R2
Actual Return to Compliance Date:	20090723
Scheduled Compliance Date:	Not reported
Date of Request:	Not reported
Date Response Received:	Not reported
Request Agency:	Not reported
Former Citation:	Not reported
Evaluation Date:	20080411
Evaluation Responsible Agency:	State
Found Violation:	Yes
Evaluation Type Description:	COMPLIANCE EVALUATION INSPECTION ON-SITE
Evaluation Responsible Person Identifier:	NYHHN
Evaluation Responsible Sub-Organization:	R2
Actual Return to Compliance Date:	20090723
Scheduled Compliance Date:	Not reported
Date of Request:	Not reported
Date Response Received:	Not reported
Request Agency:	Not reported
Former Citation:	Not reported
Evaluation Date:	20081121
Evaluation Responsible Agency:	State
Found Violation:	Yes
Evaluation Type Description:	SIGNIFICANT NON-COMPLIER
Evaluation Responsible Person Identifier:	NYJRI
Evaluation Responsible Sub-Organization:	R2
Actual Return to Compliance Date:	20090723
Scheduled Compliance Date:	Not reported
Date of Request:	Not reported
Date Response Received:	Not reported
Request Agency:	Not reported
Former Citation:	Not reported
Evaluation Date:	20080411
Evaluation Responsible Agency:	State
Found Violation:	Yes
Evaluation Type Description:	COMPLIANCE EVALUATION INSPECTION ON-SITE
Evaluation Responsible Person Identifier:	NYHHN
Evaluation Responsible Sub-Organization:	R2
Actual Return to Compliance Date:	20090723
Scheduled Compliance Date:	Not reported
Date of Request:	Not reported
Date Response Received:	Not reported
Request Agency:	Not reported
Former Citation:	Not reported
Evaluation Date:	20080411
Evaluation Responsible Agency:	State

Map ID
Direction
Distance
Elevation

MAP FINDINGS

Site

Database(s)

EDR ID Number
EPA ID Number

EAST END WOOD STRIPPERS INC (Continued)

1010329115

Found Violation:	Yes
Evaluation Type Description:	COMPLIANCE EVALUATION INSPECTION ON-SITE
Evaluation Responsible Person Identifier:	NYHHN
Evaluation Responsible Sub-Organization:	R2
Actual Return to Compliance Date:	20090723
Scheduled Compliance Date:	Not reported
Date of Request:	Not reported
Date Response Received:	Not reported
Request Agency:	Not reported
Former Citation:	Not reported
Evaluation Date:	20080411
Evaluation Responsible Agency:	State
Found Violation:	Yes
Evaluation Type Description:	COMPLIANCE EVALUATION INSPECTION ON-SITE
Evaluation Responsible Person Identifier:	NYHHN
Evaluation Responsible Sub-Organization:	R2
Actual Return to Compliance Date:	20090723
Scheduled Compliance Date:	Not reported
Date of Request:	Not reported
Date Response Received:	Not reported
Request Agency:	Not reported
Former Citation:	Not reported
Evaluation Date:	20080411
Evaluation Responsible Agency:	State
Found Violation:	Yes
Evaluation Type Description:	COMPLIANCE EVALUATION INSPECTION ON-SITE
Evaluation Responsible Person Identifier:	NYHHN
Evaluation Responsible Sub-Organization:	R2
Actual Return to Compliance Date:	20090723
Scheduled Compliance Date:	Not reported
Date of Request:	Not reported
Date Response Received:	Not reported
Request Agency:	Not reported
Former Citation:	Not reported
Evaluation Date:	20081121
Evaluation Responsible Agency:	State
Found Violation:	Yes
Evaluation Type Description:	SIGNIFICANT NON-COMPLIER
Evaluation Responsible Person Identifier:	NYJRI
Evaluation Responsible Sub-Organization:	R2
Actual Return to Compliance Date:	20090723
Scheduled Compliance Date:	Not reported
Date of Request:	Not reported
Date Response Received:	Not reported
Request Agency:	Not reported
Former Citation:	Not reported
Evaluation Date:	20080411
Evaluation Responsible Agency:	State
Found Violation:	Yes
Evaluation Type Description:	COMPLIANCE EVALUATION INSPECTION ON-SITE
Evaluation Responsible Person Identifier:	NYHHN
Evaluation Responsible Sub-Organization:	R2
Actual Return to Compliance Date:	20090723

Map ID
Direction
Distance
Elevation

MAP FINDINGS

Site

Database(s)

EDR ID Number
EPA ID Number

EAST END WOOD STRIPPERS INC (Continued)

1010329115

Scheduled Compliance Date:	Not reported
Date of Request:	Not reported
Date Response Received:	Not reported
Request Agency:	Not reported
Former Citation:	Not reported
Evaluation Date:	20080411
Evaluation Responsible Agency:	State
Found Violation:	Yes
Evaluation Type Description:	COMPLIANCE EVALUATION INSPECTION ON-SITE
Evaluation Responsible Person Identifier:	NYHHN
Evaluation Responsible Sub-Organization:	R2
Actual Return to Compliance Date:	20090723
Scheduled Compliance Date:	Not reported
Date of Request:	Not reported
Date Response Received:	Not reported
Request Agency:	Not reported
Former Citation:	Not reported
Evaluation Date:	20081121
Evaluation Responsible Agency:	State
Found Violation:	Yes
Evaluation Type Description:	SIGNIFICANT NON-COMPLIER
Evaluation Responsible Person Identifier:	NYJRI
Evaluation Responsible Sub-Organization:	R2
Actual Return to Compliance Date:	20090723
Scheduled Compliance Date:	Not reported
Date of Request:	Not reported
Date Response Received:	Not reported
Request Agency:	Not reported
Former Citation:	Not reported
Evaluation Date:	20080411
Evaluation Responsible Agency:	State
Found Violation:	Yes
Evaluation Type Description:	COMPLIANCE EVALUATION INSPECTION ON-SITE
Evaluation Responsible Person Identifier:	NYHHN
Evaluation Responsible Sub-Organization:	R2
Actual Return to Compliance Date:	20090723
Scheduled Compliance Date:	Not reported
Date of Request:	Not reported
Date Response Received:	Not reported
Request Agency:	Not reported
Former Citation:	Not reported
Evaluation Date:	20080411
Evaluation Responsible Agency:	State
Found Violation:	Yes
Evaluation Type Description:	COMPLIANCE EVALUATION INSPECTION ON-SITE
Evaluation Responsible Person Identifier:	NYHHN
Evaluation Responsible Sub-Organization:	R2
Actual Return to Compliance Date:	20090723
Scheduled Compliance Date:	Not reported
Date of Request:	Not reported
Date Response Received:	Not reported
Request Agency:	Not reported
Former Citation:	Not reported

Map ID
Direction
Distance
Elevation

MAP FINDINGS

Site

Database(s)

EDR ID Number
EPA ID Number

EAST END WOOD STRIPPERS INC (Continued)

1010329115

Evaluation Date:	20081121
Evaluation Responsible Agency:	State
Found Violation:	Yes
Evaluation Type Description:	SIGNIFICANT NON-COMPLIER
Evaluation Responsible Person Identifier:	NYJRI
Evaluation Responsible Sub-Organization:	R2
Actual Return to Compliance Date:	20090723
Scheduled Compliance Date:	Not reported
Date of Request:	Not reported
Date Response Received:	Not reported
Request Agency:	Not reported
Former Citation:	Not reported
Evaluation Date:	20080411
Evaluation Responsible Agency:	State
Found Violation:	Yes
Evaluation Type Description:	COMPLIANCE EVALUATION INSPECTION ON-SITE
Evaluation Responsible Person Identifier:	NYHHN
Evaluation Responsible Sub-Organization:	R2
Actual Return to Compliance Date:	20090723
Scheduled Compliance Date:	Not reported
Date of Request:	Not reported
Date Response Received:	Not reported
Request Agency:	Not reported
Former Citation:	Not reported
Evaluation Date:	20080411
Evaluation Responsible Agency:	State
Found Violation:	Yes
Evaluation Type Description:	COMPLIANCE EVALUATION INSPECTION ON-SITE
Evaluation Responsible Person Identifier:	NYHHN
Evaluation Responsible Sub-Organization:	R2
Actual Return to Compliance Date:	20090723
Scheduled Compliance Date:	Not reported
Date of Request:	Not reported
Date Response Received:	Not reported
Request Agency:	Not reported
Former Citation:	Not reported
Evaluation Date:	20081121
Evaluation Responsible Agency:	State
Found Violation:	Yes
Evaluation Type Description:	SIGNIFICANT NON-COMPLIER
Evaluation Responsible Person Identifier:	NYJRI
Evaluation Responsible Sub-Organization:	R2
Actual Return to Compliance Date:	20090723
Scheduled Compliance Date:	Not reported
Date of Request:	Not reported
Date Response Received:	Not reported
Request Agency:	Not reported
Former Citation:	Not reported
Evaluation Date:	20080411
Evaluation Responsible Agency:	State
Found Violation:	Yes
Evaluation Type Description:	COMPLIANCE EVALUATION INSPECTION ON-SITE
Evaluation Responsible Person Identifier:	NYHHN

Map ID
Direction
Distance
Elevation

MAP FINDINGS

Site

Database(s)

EDR ID Number
EPA ID Number

EAST END WOOD STRIPPERS INC (Continued)

1010329115

Evaluation Responsible Sub-Organization:	R2
Actual Return to Compliance Date:	20090723
Scheduled Compliance Date:	Not reported
Date of Request:	Not reported
Date Response Received:	Not reported
Request Agency:	Not reported
Former Citation:	Not reported
Evaluation Date:	20081121
Evaluation Responsible Agency:	State
Found Violation:	Yes
Evaluation Type Description:	SIGNIFICANT NON-COMPLIER
Evaluation Responsible Person Identifier:	NYJRI
Evaluation Responsible Sub-Organization:	R2
Actual Return to Compliance Date:	20090723
Scheduled Compliance Date:	Not reported
Date of Request:	Not reported
Date Response Received:	Not reported
Request Agency:	Not reported
Former Citation:	Not reported
Evaluation Date:	20080411
Evaluation Responsible Agency:	State
Found Violation:	Yes
Evaluation Type Description:	COMPLIANCE EVALUATION INSPECTION ON-SITE
Evaluation Responsible Person Identifier:	NYHHN
Evaluation Responsible Sub-Organization:	R2
Actual Return to Compliance Date:	20090723
Scheduled Compliance Date:	Not reported
Date of Request:	Not reported
Date Response Received:	Not reported
Request Agency:	Not reported
Former Citation:	Not reported
Evaluation Date:	20081121
Evaluation Responsible Agency:	State
Found Violation:	Yes
Evaluation Type Description:	SIGNIFICANT NON-COMPLIER
Evaluation Responsible Person Identifier:	NYJRI
Evaluation Responsible Sub-Organization:	R2
Actual Return to Compliance Date:	20090723
Scheduled Compliance Date:	Not reported
Date of Request:	Not reported
Date Response Received:	Not reported
Request Agency:	Not reported
Former Citation:	Not reported
Evaluation Date:	20080411
Evaluation Responsible Agency:	State
Found Violation:	Yes
Evaluation Type Description:	COMPLIANCE EVALUATION INSPECTION ON-SITE
Evaluation Responsible Person Identifier:	NYHHN
Evaluation Responsible Sub-Organization:	R2
Actual Return to Compliance Date:	20090723
Scheduled Compliance Date:	Not reported
Date of Request:	Not reported
Date Response Received:	Not reported

Map ID
Direction
Distance
Elevation

MAP FINDINGS

Site

Database(s)

EDR ID Number
EPA ID Number

EAST END WOOD STRIPPERS INC (Continued)

1010329115

Request Agency:	Not reported
Former Citation:	Not reported
Evaluation Date:	20080411
Evaluation Responsible Agency:	State
Found Violation:	Yes
Evaluation Type Description:	COMPLIANCE EVALUATION INSPECTION ON-SITE
Evaluation Responsible Person Identifier:	NYHHN
Evaluation Responsible Sub-Organization:	R2
Actual Return to Compliance Date:	20090723
Scheduled Compliance Date:	Not reported
Date of Request:	Not reported
Date Response Received:	Not reported
Request Agency:	Not reported
Former Citation:	Not reported
Evaluation Date:	20081121
Evaluation Responsible Agency:	State
Found Violation:	Yes
Evaluation Type Description:	SIGNIFICANT NON-COMPLIER
Evaluation Responsible Person Identifier:	NYJRI
Evaluation Responsible Sub-Organization:	R2
Actual Return to Compliance Date:	20090723
Scheduled Compliance Date:	Not reported
Date of Request:	Not reported
Date Response Received:	Not reported
Request Agency:	Not reported
Former Citation:	Not reported
Evaluation Date:	20080411
Evaluation Responsible Agency:	State
Found Violation:	Yes
Evaluation Type Description:	COMPLIANCE EVALUATION INSPECTION ON-SITE
Evaluation Responsible Person Identifier:	NYHHN
Evaluation Responsible Sub-Organization:	R2
Actual Return to Compliance Date:	20090723
Scheduled Compliance Date:	Not reported
Date of Request:	Not reported
Date Response Received:	Not reported
Request Agency:	Not reported
Former Citation:	Not reported
Evaluation Date:	20081121
Evaluation Responsible Agency:	State
Found Violation:	Yes
Evaluation Type Description:	SIGNIFICANT NON-COMPLIER
Evaluation Responsible Person Identifier:	NYJRI
Evaluation Responsible Sub-Organization:	R2
Actual Return to Compliance Date:	20090723
Scheduled Compliance Date:	Not reported
Date of Request:	Not reported
Date Response Received:	Not reported
Request Agency:	Not reported
Former Citation:	Not reported
Evaluation Date:	20080411
Evaluation Responsible Agency:	State

Map ID
Direction
Distance
Elevation

MAP FINDINGS

Site

Database(s)

EDR ID Number
EPA ID Number

EAST END WOOD STRIPPERS INC (Continued)

1010329115

Found Violation:	Yes
Evaluation Type Description:	COMPLIANCE EVALUATION INSPECTION ON-SITE
Evaluation Responsible Person Identifier:	NYHHN
Evaluation Responsible Sub-Organization:	R2
Actual Return to Compliance Date:	20090723
Scheduled Compliance Date:	Not reported
Date of Request:	Not reported
Date Response Received:	Not reported
Request Agency:	Not reported
Former Citation:	Not reported
Evaluation Date:	20080411
Evaluation Responsible Agency:	State
Found Violation:	Yes
Evaluation Type Description:	COMPLIANCE EVALUATION INSPECTION ON-SITE
Evaluation Responsible Person Identifier:	NYHHN
Evaluation Responsible Sub-Organization:	R2
Actual Return to Compliance Date:	20090723
Scheduled Compliance Date:	Not reported
Date of Request:	Not reported
Date Response Received:	Not reported
Request Agency:	Not reported
Former Citation:	Not reported
Evaluation Date:	20080411
Evaluation Responsible Agency:	State
Found Violation:	Yes
Evaluation Type Description:	COMPLIANCE EVALUATION INSPECTION ON-SITE
Evaluation Responsible Person Identifier:	NYHHN
Evaluation Responsible Sub-Organization:	R2
Actual Return to Compliance Date:	20090723
Scheduled Compliance Date:	Not reported
Date of Request:	Not reported
Date Response Received:	Not reported
Request Agency:	Not reported
Former Citation:	Not reported
Evaluation Date:	20081121
Evaluation Responsible Agency:	State
Found Violation:	Yes
Evaluation Type Description:	SIGNIFICANT NON-COMPLIER
Evaluation Responsible Person Identifier:	NYJRI
Evaluation Responsible Sub-Organization:	R2
Actual Return to Compliance Date:	20090723
Scheduled Compliance Date:	Not reported
Date of Request:	Not reported
Date Response Received:	Not reported
Request Agency:	Not reported
Former Citation:	Not reported
Evaluation Date:	20080411
Evaluation Responsible Agency:	State
Found Violation:	Yes
Evaluation Type Description:	COMPLIANCE EVALUATION INSPECTION ON-SITE
Evaluation Responsible Person Identifier:	NYHHN
Evaluation Responsible Sub-Organization:	R2
Actual Return to Compliance Date:	20090723

Map ID
Direction
Distance
Elevation

MAP FINDINGS

Site

Database(s)

EDR ID Number
EPA ID Number

EAST END WOOD STRIPPERS INC (Continued)

1010329115

Scheduled Compliance Date:	Not reported
Date of Request:	Not reported
Date Response Received:	Not reported
Request Agency:	Not reported
Former Citation:	Not reported
Evaluation Date:	20090723
Evaluation Responsible Agency:	State
Found Violation:	No
Evaluation Type Description:	COMPLIANCE EVALUATION INSPECTION ON-SITE
Evaluation Responsible Person Identifier:	NYHHN
Evaluation Responsible Sub-Organization:	R2
Actual Return to Compliance Date:	Not reported
Scheduled Compliance Date:	Not reported
Date of Request:	Not reported
Date Response Received:	Not reported
Request Agency:	Not reported
Former Citation:	Not reported
Evaluation Date:	20080411
Evaluation Responsible Agency:	State
Found Violation:	Yes
Evaluation Type Description:	COMPLIANCE EVALUATION INSPECTION ON-SITE
Evaluation Responsible Person Identifier:	NYHHN
Evaluation Responsible Sub-Organization:	R2
Actual Return to Compliance Date:	20090723
Scheduled Compliance Date:	Not reported
Date of Request:	Not reported
Date Response Received:	Not reported
Request Agency:	Not reported
Former Citation:	Not reported
Evaluation Date:	20081121
Evaluation Responsible Agency:	State
Found Violation:	Yes
Evaluation Type Description:	SIGNIFICANT NON-COMPLIER
Evaluation Responsible Person Identifier:	NYJRI
Evaluation Responsible Sub-Organization:	R2
Actual Return to Compliance Date:	20090723
Scheduled Compliance Date:	Not reported
Date of Request:	Not reported
Date Response Received:	Not reported
Request Agency:	Not reported
Former Citation:	Not reported
Evaluation Date:	20081121
Evaluation Responsible Agency:	State
Found Violation:	Yes
Evaluation Type Description:	SIGNIFICANT NON-COMPLIER
Evaluation Responsible Person Identifier:	NYJRI
Evaluation Responsible Sub-Organization:	R2
Actual Return to Compliance Date:	20090723
Scheduled Compliance Date:	Not reported
Date of Request:	Not reported
Date Response Received:	Not reported
Request Agency:	Not reported
Former Citation:	Not reported

Map ID
Direction
Distance
Elevation

MAP FINDINGS

Site

Database(s)

EDR ID Number
EPA ID Number

EAST END WOOD STRIPPERS INC (Continued)

1010329115

Evaluation Date: 20081121
Evaluation Responsible Agency: State
Found Violation: Yes
Evaluation Type Description: SIGNIFICANT NON-COMPLIER
Evaluation Responsible Person Identifier: NYJRI
Evaluation Responsible Sub-Organization: R2
Actual Return to Compliance Date: 20090723
Scheduled Compliance Date: Not reported
Date of Request: Not reported
Date Response Received: Not reported
Request Agency: Not reported
Former Citation: Not reported

Evaluation Date: 20080411
Evaluation Responsible Agency: State
Found Violation: Yes
Evaluation Type Description: COMPLIANCE EVALUATION INSPECTION ON-SITE
Evaluation Responsible Person Identifier: NYHHN
Evaluation Responsible Sub-Organization: R2
Actual Return to Compliance Date: 20090723
Scheduled Compliance Date: Not reported
Date of Request: Not reported
Date Response Received: Not reported
Request Agency: Not reported
Former Citation: Not reported

Evaluation Date: 20081121
Evaluation Responsible Agency: State
Found Violation: Yes
Evaluation Type Description: SIGNIFICANT NON-COMPLIER
Evaluation Responsible Person Identifier: NYJRI
Evaluation Responsible Sub-Organization: R2
Actual Return to Compliance Date: 20090723
Scheduled Compliance Date: Not reported
Date of Request: Not reported
Date Response Received: Not reported
Request Agency: Not reported
Former Citation: Not reported

Evaluation Date: 20081121
Evaluation Responsible Agency: State
Found Violation: Yes
Evaluation Type Description: SIGNIFICANT NON-COMPLIER
Evaluation Responsible Person Identifier: NYJRI
Evaluation Responsible Sub-Organization: R2
Actual Return to Compliance Date: 20090723
Scheduled Compliance Date: Not reported
Date of Request: Not reported
Date Response Received: Not reported
Request Agency: Not reported
Former Citation: Not reported

Evaluation Date: 20080411
Evaluation Responsible Agency: State
Found Violation: Yes
Evaluation Type Description: COMPLIANCE EVALUATION INSPECTION ON-SITE
Evaluation Responsible Person Identifier: NYHHN

Map ID
Direction
Distance
Elevation

MAP FINDINGS

Site

Database(s)

EDR ID Number
EPA ID Number

EAST END WOOD STRIPPERS INC (Continued)

1010329115

Evaluation Responsible Sub-Organization:	R2
Actual Return to Compliance Date:	20090723
Scheduled Compliance Date:	Not reported
Date of Request:	Not reported
Date Response Received:	Not reported
Request Agency:	Not reported
Former Citation:	Not reported
Evaluation Date:	20081121
Evaluation Responsible Agency:	State
Found Violation:	Yes
Evaluation Type Description:	SIGNIFICANT NON-COMPLIER
Evaluation Responsible Person Identifier:	NYJRI
Evaluation Responsible Sub-Organization:	R2
Actual Return to Compliance Date:	20090723
Scheduled Compliance Date:	Not reported
Date of Request:	Not reported
Date Response Received:	Not reported
Request Agency:	Not reported
Former Citation:	Not reported
Evaluation Date:	20081121
Evaluation Responsible Agency:	State
Found Violation:	Yes
Evaluation Type Description:	SIGNIFICANT NON-COMPLIER
Evaluation Responsible Person Identifier:	NYJRI
Evaluation Responsible Sub-Organization:	R2
Actual Return to Compliance Date:	20090723
Scheduled Compliance Date:	Not reported
Date of Request:	Not reported
Date Response Received:	Not reported
Request Agency:	Not reported
Former Citation:	Not reported
Evaluation Date:	20081121
Evaluation Responsible Agency:	State
Found Violation:	Yes
Evaluation Type Description:	SIGNIFICANT NON-COMPLIER
Evaluation Responsible Person Identifier:	NYJRI
Evaluation Responsible Sub-Organization:	R2
Actual Return to Compliance Date:	20090723
Scheduled Compliance Date:	Not reported
Date of Request:	Not reported
Date Response Received:	Not reported
Request Agency:	Not reported
Former Citation:	Not reported
Evaluation Date:	20081121
Evaluation Responsible Agency:	State
Found Violation:	Yes
Evaluation Type Description:	SIGNIFICANT NON-COMPLIER
Evaluation Responsible Person Identifier:	NYJRI
Evaluation Responsible Sub-Organization:	R2
Actual Return to Compliance Date:	20090723
Scheduled Compliance Date:	Not reported
Date of Request:	Not reported
Date Response Received:	Not reported

Map ID
Direction
Distance
Elevation

MAP FINDINGS

Site

Database(s)

EDR ID Number
EPA ID Number

EAST END WOOD STRIPPERS INC (Continued)

1010329115

Request Agency:	Not reported
Former Citation:	Not reported
Evaluation Date:	20080411
Evaluation Responsible Agency:	State
Found Violation:	Yes
Evaluation Type Description:	COMPLIANCE EVALUATION INSPECTION ON-SITE
Evaluation Responsible Person Identifier:	NYHHN
Evaluation Responsible Sub-Organization:	R2
Actual Return to Compliance Date:	20090723
Scheduled Compliance Date:	Not reported
Date of Request:	Not reported
Date Response Received:	Not reported
Request Agency:	Not reported
Former Citation:	Not reported
Evaluation Date:	20081121
Evaluation Responsible Agency:	State
Found Violation:	Yes
Evaluation Type Description:	SIGNIFICANT NON-COMPLIER
Evaluation Responsible Person Identifier:	NYJRI
Evaluation Responsible Sub-Organization:	R2
Actual Return to Compliance Date:	20090723
Scheduled Compliance Date:	Not reported
Date of Request:	Not reported
Date Response Received:	Not reported
Request Agency:	Not reported
Former Citation:	Not reported
Evaluation Date:	20080411
Evaluation Responsible Agency:	State
Found Violation:	Yes
Evaluation Type Description:	COMPLIANCE EVALUATION INSPECTION ON-SITE
Evaluation Responsible Person Identifier:	NYHHN
Evaluation Responsible Sub-Organization:	R2
Actual Return to Compliance Date:	20090723
Scheduled Compliance Date:	Not reported
Date of Request:	Not reported
Date Response Received:	Not reported
Request Agency:	Not reported
Former Citation:	Not reported
Evaluation Date:	20081121
Evaluation Responsible Agency:	State
Found Violation:	Yes
Evaluation Type Description:	SIGNIFICANT NON-COMPLIER
Evaluation Responsible Person Identifier:	NYJRI
Evaluation Responsible Sub-Organization:	R2
Actual Return to Compliance Date:	20090723
Scheduled Compliance Date:	Not reported
Date of Request:	Not reported
Date Response Received:	Not reported
Request Agency:	Not reported
Former Citation:	Not reported
Evaluation Date:	20081121
Evaluation Responsible Agency:	State

Map ID
Direction
Distance
Elevation

MAP FINDINGS

Site

Database(s)

EDR ID Number
EPA ID Number

EAST END WOOD STRIPPERS INC (Continued)

1010329115

Found Violation:	Yes
Evaluation Type Description:	SIGNIFICANT NON-COMPLIER
Evaluation Responsible Person Identifier:	NYJRI
Evaluation Responsible Sub-Organization:	R2
Actual Return to Compliance Date:	20090723
Scheduled Compliance Date:	Not reported
Date of Request:	Not reported
Date Response Received:	Not reported
Request Agency:	Not reported
Former Citation:	Not reported
Evaluation Date:	20080411
Evaluation Responsible Agency:	State
Found Violation:	Yes
Evaluation Type Description:	COMPLIANCE EVALUATION INSPECTION ON-SITE
Evaluation Responsible Person Identifier:	NYHHN
Evaluation Responsible Sub-Organization:	R2
Actual Return to Compliance Date:	20090723
Scheduled Compliance Date:	Not reported
Date of Request:	Not reported
Date Response Received:	Not reported
Request Agency:	Not reported
Former Citation:	Not reported
Evaluation Date:	20080411
Evaluation Responsible Agency:	State
Found Violation:	Yes
Evaluation Type Description:	COMPLIANCE EVALUATION INSPECTION ON-SITE
Evaluation Responsible Person Identifier:	NYHHN
Evaluation Responsible Sub-Organization:	R2
Actual Return to Compliance Date:	20090723
Scheduled Compliance Date:	Not reported
Date of Request:	Not reported
Date Response Received:	Not reported
Request Agency:	Not reported
Former Citation:	Not reported
Evaluation Date:	20081121
Evaluation Responsible Agency:	State
Found Violation:	Yes
Evaluation Type Description:	SIGNIFICANT NON-COMPLIER
Evaluation Responsible Person Identifier:	NYJRI
Evaluation Responsible Sub-Organization:	R2
Actual Return to Compliance Date:	20090723
Scheduled Compliance Date:	Not reported
Date of Request:	Not reported
Date Response Received:	Not reported
Request Agency:	Not reported
Former Citation:	Not reported
Evaluation Date:	20080411
Evaluation Responsible Agency:	State
Found Violation:	Yes
Evaluation Type Description:	COMPLIANCE EVALUATION INSPECTION ON-SITE
Evaluation Responsible Person Identifier:	NYHHN
Evaluation Responsible Sub-Organization:	R2
Actual Return to Compliance Date:	20090723

Map ID
Direction
Distance
Elevation

MAP FINDINGS

Site

Database(s)

EDR ID Number
EPA ID Number

EAST END WOOD STRIPPERS INC (Continued)

1010329115

Scheduled Compliance Date:	Not reported
Date of Request:	Not reported
Date Response Received:	Not reported
Request Agency:	Not reported
Former Citation:	Not reported
Evaluation Date:	20080411
Evaluation Responsible Agency:	State
Found Violation:	Yes
Evaluation Type Description:	COMPLIANCE EVALUATION INSPECTION ON-SITE
Evaluation Responsible Person Identifier:	NYHHN
Evaluation Responsible Sub-Organization:	R2
Actual Return to Compliance Date:	20090723
Scheduled Compliance Date:	Not reported
Date of Request:	Not reported
Date Response Received:	Not reported
Request Agency:	Not reported
Former Citation:	Not reported
Evaluation Date:	20081121
Evaluation Responsible Agency:	State
Found Violation:	Yes
Evaluation Type Description:	SIGNIFICANT NON-COMPLIER
Evaluation Responsible Person Identifier:	NYJRI
Evaluation Responsible Sub-Organization:	R2
Actual Return to Compliance Date:	20090723
Scheduled Compliance Date:	Not reported
Date of Request:	Not reported
Date Response Received:	Not reported
Request Agency:	Not reported
Former Citation:	Not reported
Evaluation Date:	20080411
Evaluation Responsible Agency:	State
Found Violation:	Yes
Evaluation Type Description:	COMPLIANCE EVALUATION INSPECTION ON-SITE
Evaluation Responsible Person Identifier:	NYHHN
Evaluation Responsible Sub-Organization:	R2
Actual Return to Compliance Date:	20090723
Scheduled Compliance Date:	Not reported
Date of Request:	Not reported
Date Response Received:	Not reported
Request Agency:	Not reported
Former Citation:	Not reported
Evaluation Date:	20080411
Evaluation Responsible Agency:	State
Found Violation:	Yes
Evaluation Type Description:	COMPLIANCE EVALUATION INSPECTION ON-SITE
Evaluation Responsible Person Identifier:	NYHHN
Evaluation Responsible Sub-Organization:	R2
Actual Return to Compliance Date:	20090723
Scheduled Compliance Date:	Not reported
Date of Request:	Not reported
Date Response Received:	Not reported
Request Agency:	Not reported
Former Citation:	Not reported

Map ID
Direction
Distance
Elevation

MAP FINDINGS

Site

Database(s)

EDR ID Number
EPA ID Number

EAST END WOOD STRIPPERS INC (Continued)

1010329115

Evaluation Date: 20080411
Evaluation Responsible Agency: State
Found Violation: Yes
Evaluation Type Description: COMPLIANCE EVALUATION INSPECTION ON-SITE
Evaluation Responsible Person Identifier: NYHHN
Evaluation Responsible Sub-Organization: R2
Actual Return to Compliance Date: 20090723
Scheduled Compliance Date: Not reported
Date of Request: Not reported
Date Response Received: Not reported
Request Agency: Not reported
Former Citation: Not reported

Evaluation Date: 20080411
Evaluation Responsible Agency: State
Found Violation: Yes
Evaluation Type Description: COMPLIANCE EVALUATION INSPECTION ON-SITE
Evaluation Responsible Person Identifier: NYHHN
Evaluation Responsible Sub-Organization: R2
Actual Return to Compliance Date: 20090723
Scheduled Compliance Date: Not reported
Date of Request: Not reported
Date Response Received: Not reported
Request Agency: Not reported
Former Citation: Not reported

Evaluation Date: 20081121
Evaluation Responsible Agency: State
Found Violation: Yes
Evaluation Type Description: SIGNIFICANT NON-COMPLIER
Evaluation Responsible Person Identifier: NYJRI
Evaluation Responsible Sub-Organization: R2
Actual Return to Compliance Date: 20090723
Scheduled Compliance Date: Not reported
Date of Request: Not reported
Date Response Received: Not reported
Request Agency: Not reported
Former Citation: Not reported

Evaluation Date: 20081121
Evaluation Responsible Agency: State
Found Violation: Yes
Evaluation Type Description: SIGNIFICANT NON-COMPLIER
Evaluation Responsible Person Identifier: NYJRI
Evaluation Responsible Sub-Organization: R2
Actual Return to Compliance Date: 20090723
Scheduled Compliance Date: Not reported
Date of Request: Not reported
Date Response Received: Not reported
Request Agency: Not reported
Former Citation: Not reported

Evaluation Date: 20081121
Evaluation Responsible Agency: State
Found Violation: Yes
Evaluation Type Description: SIGNIFICANT NON-COMPLIER
Evaluation Responsible Person Identifier: NYJRI

Map ID
Direction
Distance
Elevation

MAP FINDINGS

Site

Database(s)

EDR ID Number
EPA ID Number

EAST END WOOD STRIPPERS INC (Continued)

1010329115

Evaluation Responsible Sub-Organization:	R2
Actual Return to Compliance Date:	20090723
Scheduled Compliance Date:	Not reported
Date of Request:	Not reported
Date Response Received:	Not reported
Request Agency:	Not reported
Former Citation:	Not reported
Evaluation Date:	20081121
Evaluation Responsible Agency:	State
Found Violation:	Yes
Evaluation Type Description:	SIGNIFICANT NON-COMPLIER
Evaluation Responsible Person Identifier:	NYJRI
Evaluation Responsible Sub-Organization:	R2
Actual Return to Compliance Date:	20090723
Scheduled Compliance Date:	Not reported
Date of Request:	Not reported
Date Response Received:	Not reported
Request Agency:	Not reported
Former Citation:	Not reported
Evaluation Date:	20080411
Evaluation Responsible Agency:	State
Found Violation:	Yes
Evaluation Type Description:	COMPLIANCE EVALUATION INSPECTION ON-SITE
Evaluation Responsible Person Identifier:	NYHHN
Evaluation Responsible Sub-Organization:	R2
Actual Return to Compliance Date:	20090723
Scheduled Compliance Date:	Not reported
Date of Request:	Not reported
Date Response Received:	Not reported
Request Agency:	Not reported
Former Citation:	Not reported
Evaluation Date:	20081121
Evaluation Responsible Agency:	State
Found Violation:	Yes
Evaluation Type Description:	SIGNIFICANT NON-COMPLIER
Evaluation Responsible Person Identifier:	NYJRI
Evaluation Responsible Sub-Organization:	R2
Actual Return to Compliance Date:	20090723
Scheduled Compliance Date:	Not reported
Date of Request:	Not reported
Date Response Received:	Not reported
Request Agency:	Not reported
Former Citation:	Not reported
Evaluation Date:	20081121
Evaluation Responsible Agency:	State
Found Violation:	Yes
Evaluation Type Description:	SIGNIFICANT NON-COMPLIER
Evaluation Responsible Person Identifier:	NYJRI
Evaluation Responsible Sub-Organization:	R2
Actual Return to Compliance Date:	20090723
Scheduled Compliance Date:	Not reported
Date of Request:	Not reported
Date Response Received:	Not reported

Map ID
Direction
Distance
Elevation

MAP FINDINGS

Site

Database(s)

EDR ID Number
EPA ID Number

EAST END WOOD STRIPPERS INC (Continued)

1010329115

Request Agency:	Not reported
Former Citation:	Not reported
Evaluation Date:	20080411
Evaluation Responsible Agency:	State
Found Violation:	Yes
Evaluation Type Description:	COMPLIANCE EVALUATION INSPECTION ON-SITE
Evaluation Responsible Person Identifier:	NYHHN
Evaluation Responsible Sub-Organization:	R2
Actual Return to Compliance Date:	20090723
Scheduled Compliance Date:	Not reported
Date of Request:	Not reported
Date Response Received:	Not reported
Request Agency:	Not reported
Former Citation:	Not reported
Evaluation Date:	20080411
Evaluation Responsible Agency:	State
Found Violation:	Yes
Evaluation Type Description:	COMPLIANCE EVALUATION INSPECTION ON-SITE
Evaluation Responsible Person Identifier:	NYHHN
Evaluation Responsible Sub-Organization:	R2
Actual Return to Compliance Date:	20090723
Scheduled Compliance Date:	Not reported
Date of Request:	Not reported
Date Response Received:	Not reported
Request Agency:	Not reported
Former Citation:	Not reported
Evaluation Date:	20081121
Evaluation Responsible Agency:	State
Found Violation:	Yes
Evaluation Type Description:	SIGNIFICANT NON-COMPLIER
Evaluation Responsible Person Identifier:	NYJRI
Evaluation Responsible Sub-Organization:	R2
Actual Return to Compliance Date:	20090723
Scheduled Compliance Date:	Not reported
Date of Request:	Not reported
Date Response Received:	Not reported
Request Agency:	Not reported
Former Citation:	Not reported
Evaluation Date:	20080411
Evaluation Responsible Agency:	State
Found Violation:	Yes
Evaluation Type Description:	COMPLIANCE EVALUATION INSPECTION ON-SITE
Evaluation Responsible Person Identifier:	NYHHN
Evaluation Responsible Sub-Organization:	R2
Actual Return to Compliance Date:	20090723
Scheduled Compliance Date:	Not reported
Date of Request:	Not reported
Date Response Received:	Not reported
Request Agency:	Not reported
Former Citation:	Not reported
Evaluation Date:	20080411
Evaluation Responsible Agency:	State

Map ID
Direction
Distance
Elevation

MAP FINDINGS

Site

Database(s)

EDR ID Number
EPA ID Number

EAST END WOOD STRIPPERS INC (Continued)

1010329115

Found Violation:	Yes
Evaluation Type Description:	COMPLIANCE EVALUATION INSPECTION ON-SITE
Evaluation Responsible Person Identifier:	NYHHN
Evaluation Responsible Sub-Organization:	R2
Actual Return to Compliance Date:	20090723
Scheduled Compliance Date:	Not reported
Date of Request:	Not reported
Date Response Received:	Not reported
Request Agency:	Not reported
Former Citation:	Not reported

NY MANIFEST:

Name:	EAST END WOOD STRIPPERS INC
Address:	4218 3RD AVE
City,State,Zip:	BROOKLYN, NY 11232
Country:	USA
EPA ID:	NYR000147389
Facility Status:	Not reported
Location Address 1:	4218 3RD AVE
Code:	BP
Location Address 2:	Not reported
Total Tanks:	Not reported
Location City:	BROOKLYN
Location State:	NY
Location Zip:	11232
Location Zip 4:	Not reported

NY MANIFEST:

EPAID:	NYR000147389
Mailing Name:	EAST END WOOD STRIPPERS INC
Mailing Contact:	EAST END WOOD STRIPPERS INC
Mailing Address 1:	4218 3RD AVE
Mailing Address 2:	Not reported
Mailing City:	BROOKLYN
Mailing State:	NY
Mailing Zip:	11232
Mailing Zip 4:	Not reported
Mailing Country:	USA
Mailing Phone:	Not reported

NY MANIFEST:

Document ID:	Not reported
Manifest Status:	Not reported
seq:	Not reported
Year:	2018
Trans1 State ID:	NYD064748304
Trans2 State ID:	NJD080631369
Generator Ship Date:	11/06/2008
Trans1 Recv Date:	11/06/2008
Trans2 Recv Date:	11/14/2008
TSD Site Recv Date:	11/14/2008
Part A Recv Date:	Not reported
Part B Recv Date:	Not reported
Generator EPA ID:	NYR000147389
Trans1 EPA ID:	Not reported
Trans2 EPA ID:	Not reported

Map ID
Direction
Distance
Elevation

MAP FINDINGS

Site

Database(s)

EDR ID Number
EPA ID Number

EAST END WOOD STRIPPERS INC (Continued)

1010329115

TSDF ID 1: NJD980536593
TSDF ID 2: Not reported
Manifest Tracking Number: 004072122JJK
Import Indicator: N
Export Indicator: N
Discr Quantity Indicator: N
Discr Type Indicator: N
Discr Residue Indicator: N
Discr Partial Reject Indicator: N
Discr Full Reject Indicator: N
Manifest Ref Number: Not reported
Alt Facility RCRA ID: Not reported
Alt Facility Sign Date: Not reported
MGMT Method Type Code: H141
Waste Code: Not reported
Waste Code: Not reported
Waste Code: Not reported
Waste Code: Not reported
Waste Code: Not reported
Waste Code: Not reported
Quantity: 1200
Units: P - Pounds
Number of Containers: 2
Container Type: DM - Metal drums, barrels
Handling Method: L Landfill.
Specific Gravity: 1
Waste Code: F002
Waste Code 1_2: D001
Waste Code 1_3: D008
Waste Code 1_4: D010
Waste Code 1_5: D035
Waste Code 1_6: F005

NJ MANIFEST:

EPA Id: NYR000147389
Mail Address: GLENMERE WAY
Mail City/State/Zip: HOLBROOK, NY 11741
Facility Phone: Not reported
Emergency Phone: Not reported
Contact: DEAN CAMENARES
Comments: Not reported
SIC Code: Not reported
County: NY047
Municipal: Not reported
Previous EPA Id: Not reported
Gen Flag: Not reported
Trans Flag: Not reported
TSDF Flag: Not reported
Name Change: Not reported
Date Change: Not reported

Manifest:

Manifest Number: 001418731JJK
EPA ID: NYR000147389
Date Shipped: 04/06/2009
TSDF EPA ID: NJD980536593

Map ID
Direction
Distance
Elevation

MAP FINDINGS

Site

Database(s)

EDR ID Number
EPA ID Number

EAST END WOOD STRIPPERS INC (Continued)

1010329115

Transporter EPA ID: NYD064748304
Transporter 2 EPA ID: NJD080631369
Transporter 3 EPA ID: Not reported
Transporter 4 EPA ID: Not reported
Transporter 5 EPA ID: Not reported
Transporter 6 EPA ID: Not reported
Transporter 7 EPA ID: Not reported
Transporter 8 EPA ID: Not reported
Transporter 9 EPA ID: Not reported
Transporter 10 EPA ID: Not reported
Date Trans1 Transported Waste: 04/06/2009
Date Trans2 Transported Waste: 04/06/2009
Date Trans3 Transported Waste: Not reported
Date Trans4 Transported Waste: Not reported
Date Trans5 Transported Waste: Not reported
Date Trans6 Transported Waste: Not reported
Date Trans7 Transported Waste: Not reported
Date Trans8 Transported Waste: Not reported
Date Trans9 Transported Waste: Not reported
Date Trans10 Transported Waste: Not reported
Date TSDF Received Waste: 04/09/2009
TSDF EPA Facility Name: Not reported
QTY Units: Not reported
Transporter SEQ ID: Not reported
Transporter-1 Date: Not reported
Waste SEQ ID: Not reported
Waste Type Code 2: Not reported
Waste Type Code 3: Not reported
Waste Type Code 4: Not reported
Waste Type Code 5: Not reported
Waste Type Code 6: Not reported
Date Accepted: Not reported
Manifest Discrepancy Type: Not reported
Data Entry Number: Not reported
Was Load Rejected: HOLBROOK, NY 11741
Reason Load Was Rejected: Not reported

Waste:

Manifest Year: Not reported
Waste Code: F002
Hand Code: H141
Quantity: 1900 P

Manifest Number: 004072002JJK
EPA ID: NYR000147389
Date Shipped: 09/03/2008
TSDF EPA ID: NJD980536593
Transporter EPA ID: NYD064748304
Transporter 2 EPA ID: NJD080631369
Transporter 3 EPA ID: Not reported
Transporter 4 EPA ID: Not reported
Transporter 5 EPA ID: Not reported
Transporter 6 EPA ID: Not reported
Transporter 7 EPA ID: Not reported
Transporter 8 EPA ID: Not reported
Transporter 9 EPA ID: Not reported
Transporter 10 EPA ID: Not reported

Map ID
Direction
Distance
Elevation

MAP FINDINGS

Site

Database(s)

EDR ID Number
EPA ID Number

EAST END WOOD STRIPPERS INC (Continued)

1010329115

Date Trans1 Transported Waste: 09/03/2008
Date Trans2 Transported Waste: 09/05/2008
Date Trans3 Transported Waste: Not reported
Date Trans4 Transported Waste: Not reported
Date Trans5 Transported Waste: Not reported
Date Trans6 Transported Waste: Not reported
Date Trans7 Transported Waste: Not reported
Date Trans8 Transported Waste: Not reported
Date Trans9 Transported Waste: Not reported
Date Trans10 Transported Waste: Not reported
Date TSDF Received Waste: 09/05/2008
TSDF EPA Facility Name: Not reported
QTY Units: Not reported
Transporter SEQ ID: Not reported
Transporter-1 Date: Not reported
Waste SEQ ID: Not reported
Waste Type Code 2: Not reported
Waste Type Code 3: Not reported
Waste Type Code 4: Not reported
Waste Type Code 5: Not reported
Waste Type Code 6: Not reported
Date Accepted: Not reported
Manifest Discrepancy Type: Not reported
Data Entry Number: Not reported
Was Load Rejected: HOLBROOK, NY 11741
Reason Load Was Rejected: Not reported

Waste:

Manifest Year: Not reported
Waste Code: F002
Hand Code: H141
Quantity: 1200 P

Manifest Number: 004718554JJK
EPA ID: NYR000147389
Date Shipped: 01/05/2009
TSDF EPA ID: NJD980536593
Transporter EPA ID: NYD064748304
Transporter 2 EPA ID: NJD080631369
Transporter 3 EPA ID: Not reported
Transporter 4 EPA ID: Not reported
Transporter 5 EPA ID: Not reported
Transporter 6 EPA ID: Not reported
Transporter 7 EPA ID: Not reported
Transporter 8 EPA ID: Not reported
Transporter 9 EPA ID: Not reported
Transporter 10 EPA ID: Not reported
Date Trans1 Transported Waste: 01/05/2009
Date Trans2 Transported Waste: 01/09/2009
Date Trans3 Transported Waste: Not reported
Date Trans4 Transported Waste: Not reported
Date Trans5 Transported Waste: Not reported
Date Trans6 Transported Waste: Not reported
Date Trans7 Transported Waste: Not reported
Date Trans8 Transported Waste: Not reported
Date Trans9 Transported Waste: Not reported
Date Trans10 Transported Waste: Not reported

Map ID
Direction
Distance
Elevation

MAP FINDINGS

Site

Database(s)

EDR ID Number
EPA ID Number

EAST END WOOD STRIPPERS INC (Continued)

1010329115

Date TSDF Received Waste: 01/09/2009
TSDF EPA Facility Name: Not reported
QTY Units: Not reported
Transporter SEQ ID: Not reported
Transporter-1 Date: Not reported
Waste SEQ ID: Not reported
Waste Type Code 2: Not reported
Waste Type Code 3: Not reported
Waste Type Code 4: Not reported
Waste Type Code 5: Not reported
Waste Type Code 6: Not reported
Date Accepted: Not reported
Manifest Discrepancy Type: Not reported
Data Entry Number: Not reported
Was Load Rejected: HOLBROOK, NY 11741
Reason Load Was Rejected: Not reported

Waste:

Manifest Year: Not reported
Waste Code: F002
Hand Code: H141
Quantity: 900 P

Manifest Number: 004718705JJK
EPA ID: NYR000147389
Date Shipped: 03/31/2009
TSDF EPA ID: NJD980536593
Transporter EPA ID: NYD064748304
Transporter 2 EPA ID: NJD080631369
Transporter 3 EPA ID: Not reported
Transporter 4 EPA ID: Not reported
Transporter 5 EPA ID: Not reported
Transporter 6 EPA ID: Not reported
Transporter 7 EPA ID: Not reported
Transporter 8 EPA ID: Not reported
Transporter 9 EPA ID: Not reported
Transporter 10 EPA ID: Not reported
Date Trans1 Transported Waste: 03/31/2009
Date Trans2 Transported Waste: 03/31/2009
Date Trans3 Transported Waste: Not reported
Date Trans4 Transported Waste: Not reported
Date Trans5 Transported Waste: Not reported
Date Trans6 Transported Waste: Not reported
Date Trans7 Transported Waste: Not reported
Date Trans8 Transported Waste: Not reported
Date Trans9 Transported Waste: Not reported
Date Trans10 Transported Waste: Not reported
Date TSDF Received Waste: 04/02/2009
TSDF EPA Facility Name: Not reported
QTY Units: Not reported
Transporter SEQ ID: Not reported
Transporter-1 Date: Not reported
Waste SEQ ID: Not reported
Waste Type Code 2: Not reported
Waste Type Code 3: Not reported
Waste Type Code 4: Not reported
Waste Type Code 5: Not reported

Map ID
Direction
Distance
Elevation

MAP FINDINGS

Site

Database(s)

EDR ID Number
EPA ID Number

EAST END WOOD STRIPPERS INC (Continued)

1010329115

Waste Type Code 6: Not reported
Date Accepted: Not reported
Manifest Discrepancy Type: Not reported
Data Entry Number: Not reported
Was Load Rejected: HOLBROOK, NY 11741
Reason Load Was Rejected: Not reported

Waste:

Manifest Year: Not reported
Waste Code: F02
Hand Code: H141
Quantity: 500 P

Manifest Year: Not reported
Waste Code: D008
Hand Code: H141
Quantity: 100 P

Manifest Number: 004072384JJK
EPA ID: NYR000147389
Date Shipped: 04/29/2008
TSDf EPA ID: NJD980536593
Transporter EPA ID: NYD064748304
Transporter 2 EPA ID: NJD080631369
Transporter 3 EPA ID: Not reported
Transporter 4 EPA ID: Not reported
Transporter 5 EPA ID: Not reported
Transporter 6 EPA ID: Not reported
Transporter 7 EPA ID: Not reported
Transporter 8 EPA ID: Not reported
Transporter 9 EPA ID: Not reported
Transporter 10 EPA ID: Not reported
Date Trans1 Transported Waste: 04/29/2008
Date Trans2 Transported Waste: 05/02/2008
Date Trans3 Transported Waste: Not reported
Date Trans4 Transported Waste: Not reported
Date Trans5 Transported Waste: Not reported
Date Trans6 Transported Waste: Not reported
Date Trans7 Transported Waste: Not reported
Date Trans8 Transported Waste: Not reported
Date Trans9 Transported Waste: Not reported
Date Trans10 Transported Waste: Not reported
Date TSDf Received Waste: 05/02/2008
TSDf EPA Facility Name: Not reported
QTY Units: Not reported
Transporter SEQ ID: Not reported
Transporter-1 Date: Not reported
Waste SEQ ID: Not reported
Waste Type Code 2: Not reported
Waste Type Code 3: Not reported
Waste Type Code 4: Not reported
Waste Type Code 5: Not reported
Waste Type Code 6: Not reported
Date Accepted: Not reported
Manifest Discrepancy Type: Not reported
Data Entry Number: Not reported
Was Load Rejected: HOLBROOK, NY 11741

Map ID
Direction
Distance
Elevation

MAP FINDINGS

Site

Database(s)

EDR ID Number
EPA ID Number

EAST END WOOD STRIPPERS INC (Continued)

1010329115

Reason Load Was Rejected: Not reported

Waste:
Manifest Year: Not reported
Waste Code: F002
Hand Code: H141
Quantity: 900 P

Manifest Number: 004718040JJK
EPA ID: NYR000147389
Date Shipped: 09/23/2009
TSDf EPA ID: NJD980536593
Transporter EPA ID: NYD064748304
Transporter 2 EPA ID: NJD080631369
Transporter 3 EPA ID: Not reported
Transporter 4 EPA ID: Not reported
Transporter 5 EPA ID: Not reported
Transporter 6 EPA ID: Not reported
Transporter 7 EPA ID: Not reported
Transporter 8 EPA ID: Not reported
Transporter 9 EPA ID: Not reported
Transporter 10 EPA ID: Not reported
Date Trans1 Transported Waste: 09/23/2009
Date Trans2 Transported Waste: 09/24/2009
Date Trans3 Transported Waste: Not reported
Date Trans4 Transported Waste: Not reported
Date Trans5 Transported Waste: Not reported
Date Trans6 Transported Waste: Not reported
Date Trans7 Transported Waste: Not reported
Date Trans8 Transported Waste: Not reported
Date Trans9 Transported Waste: Not reported
Date Trans10 Transported Waste: Not reported
Date TSDf Received Waste: 09/25/2009
TSDf EPA Facility Name: Not reported
QTY Units: Not reported
Transporter SEQ ID: Not reported
Transporter-1 Date: Not reported
Waste SEQ ID: Not reported
Waste Type Code 2: Not reported
Waste Type Code 3: Not reported
Waste Type Code 4: Not reported
Waste Type Code 5: Not reported
Waste Type Code 6: Not reported
Date Accepted: Not reported
Manifest Discrepancy Type: Not reported
Data Entry Number: Not reported
Was Load Rejected: HOLBROOK, NY 11741
Reason Load Was Rejected: Not reported

Waste:
Manifest Year: Not reported
Waste Code: F002
Hand Code: H141
Quantity: 1350 P

Manifest Number: 004072122JJK

Map ID
Direction
Distance
Elevation

MAP FINDINGS

Site

Database(s)

EDR ID Number
EPA ID Number

EAST END WOOD STRIPPERS INC (Continued)

1010329115

EPA ID: NYR000147389
Date Shipped: 11/06/2008
TSDF EPA ID: NJD980536593
Transporter EPA ID: NYD064748304
Transporter 2 EPA ID: NJD080631369
Transporter 3 EPA ID: Not reported
Transporter 4 EPA ID: Not reported
Transporter 5 EPA ID: Not reported
Transporter 6 EPA ID: Not reported
Transporter 7 EPA ID: Not reported
Transporter 8 EPA ID: Not reported
Transporter 9 EPA ID: Not reported
Transporter 10 EPA ID: Not reported
Date Trans1 Transported Waste: 11/06/2008
Date Trans2 Transported Waste: 11/14/2008
Date Trans3 Transported Waste: Not reported
Date Trans4 Transported Waste: Not reported
Date Trans5 Transported Waste: Not reported
Date Trans6 Transported Waste: Not reported
Date Trans7 Transported Waste: Not reported
Date Trans8 Transported Waste: Not reported
Date Trans9 Transported Waste: Not reported
Date Trans10 Transported Waste: Not reported
Date TSDF Received Waste: 11/14/2008
TSDF EPA Facility Name: Not reported
QTY Units: Not reported
Transporter SEQ ID: Not reported
Transporter-1 Date: Not reported
Waste SEQ ID: Not reported
Waste Type Code 2: Not reported
Waste Type Code 3: Not reported
Waste Type Code 4: Not reported
Waste Type Code 5: Not reported
Waste Type Code 6: Not reported
Date Accepted: Not reported
Manifest Discrepancy Type: Not reported
Data Entry Number: Not reported
Was Load Rejected: HOLBROOK, NY 11741
Reason Load Was Rejected: Not reported

Waste:

Manifest Year: Not reported
Waste Code: F002
Hand Code: H141
Quantity: 1200 P

Manifest Number: 004718001JJK
EPA ID: NYR000147389
Date Shipped: 07/07/2009
TSDF EPA ID: NJD980536593
Transporter EPA ID: NYD064748304
Transporter 2 EPA ID: NJD080631369
Transporter 3 EPA ID: Not reported
Transporter 4 EPA ID: Not reported
Transporter 5 EPA ID: Not reported
Transporter 6 EPA ID: Not reported
Transporter 7 EPA ID: Not reported

Map ID
Direction
Distance
Elevation

MAP FINDINGS

Site

Database(s)

EDR ID Number
EPA ID Number

EAST END WOOD STRIPPERS INC (Continued)

1010329115

Transporter 8 EPA ID: Not reported
Transporter 9 EPA ID: Not reported
Transporter 10 EPA ID: Not reported
Date Trans1 Transported Waste: 07/07/2009
Date Trans2 Transported Waste: 07/08/2009
Date Trans3 Transported Waste: Not reported
Date Trans4 Transported Waste: Not reported
Date Trans5 Transported Waste: Not reported
Date Trans6 Transported Waste: Not reported
Date Trans7 Transported Waste: Not reported
Date Trans8 Transported Waste: Not reported
Date Trans9 Transported Waste: Not reported
Date Trans10 Transported Waste: Not reported
Date TSDF Received Waste: 07/10/2009
TSDF EPA Facility Name: Not reported
QTY Units: Not reported
Transporter SEQ ID: Not reported
Transporter-1 Date: Not reported
Waste SEQ ID: Not reported
Waste Type Code 2: Not reported
Waste Type Code 3: Not reported
Waste Type Code 4: Not reported
Waste Type Code 5: Not reported
Waste Type Code 6: Not reported
Date Accepted: Not reported
Manifest Discrepancy Type: Not reported
Data Entry Number: Not reported
Was Load Rejected: HOLBROOK, NY 11741
Reason Load Was Rejected: Not reported

Waste:

Manifest Year: Not reported
Waste Code: F002
Hand Code: H141
Quantity: 900 P

Manifest Number: 004718998JJK
EPA ID: NYR000147389
Date Shipped: 08/31/2009
TSDF EPA ID: NJD980536593
Transporter EPA ID: NYD064748304
Transporter 2 EPA ID: NJD080631369
Transporter 3 EPA ID: Not reported
Transporter 4 EPA ID: Not reported
Transporter 5 EPA ID: Not reported
Transporter 6 EPA ID: Not reported
Transporter 7 EPA ID: Not reported
Transporter 8 EPA ID: Not reported
Transporter 9 EPA ID: Not reported
Transporter 10 EPA ID: Not reported
Date Trans1 Transported Waste: 08/31/2009
Date Trans2 Transported Waste: 09/04/2009
Date Trans3 Transported Waste: Not reported
Date Trans4 Transported Waste: Not reported
Date Trans5 Transported Waste: Not reported
Date Trans6 Transported Waste: Not reported
Date Trans7 Transported Waste: Not reported

Map ID
Direction
Distance
Elevation

MAP FINDINGS

Site

Database(s)

EDR ID Number
EPA ID Number

EAST END WOOD STRIPPERS INC (Continued)

1010329115

Date Trans8 Transported Waste: Not reported
Date Trans9 Transported Waste: Not reported
Date Trans10 Transported Waste: Not reported
Date TSDF Received Waste: 09/04/2009
TSDF EPA Facility Name: Not reported
QTY Units: Not reported
Transporter SEQ ID: Not reported
Transporter-1 Date: Not reported
Waste SEQ ID: Not reported
Waste Type Code 2: Not reported
Waste Type Code 3: Not reported
Waste Type Code 4: Not reported
Waste Type Code 5: Not reported
Waste Type Code 6: Not reported
Date Accepted: Not reported
Manifest Discrepancy Type: Not reported
Data Entry Number: Not reported
Was Load Rejected: HOLBROOK, NY 11741
Reason Load Was Rejected: Not reported

Waste:
Manifest Year: Not reported
Waste Code: F002
Hand Code: H141
Quantity: 750 P

Manifest Number: 004718914JJK
EPA ID: NYR000147389
Date Shipped: 07/21/2009
TSDF EPA ID: NJD980536593
Transporter EPA ID: NYD064748304
Transporter 2 EPA ID: NJD080631369
Transporter 3 EPA ID: Not reported
Transporter 4 EPA ID: Not reported
Transporter 5 EPA ID: Not reported
Transporter 6 EPA ID: Not reported
Transporter 7 EPA ID: Not reported
Transporter 8 EPA ID: Not reported
Transporter 9 EPA ID: Not reported
Transporter 10 EPA ID: Not reported
Date Trans1 Transported Waste: 07/21/2009
Date Trans2 Transported Waste: 07/28/2009
Date Trans3 Transported Waste: Not reported
Date Trans4 Transported Waste: Not reported
Date Trans5 Transported Waste: Not reported
Date Trans6 Transported Waste: Not reported
Date Trans7 Transported Waste: Not reported
Date Trans8 Transported Waste: Not reported
Date Trans9 Transported Waste: Not reported
Date Trans10 Transported Waste: Not reported
Date TSDF Received Waste: 07/29/2009
TSDF EPA Facility Name: Not reported
QTY Units: Not reported
Transporter SEQ ID: Not reported
Transporter-1 Date: Not reported
Waste SEQ ID: Not reported
Waste Type Code 2: Not reported

Map ID
Direction
Distance
Elevation

MAP FINDINGS

Site

Database(s)

EDR ID Number
EPA ID Number

EAST END WOOD STRIPPERS INC (Continued)

1010329115

Waste Type Code 3: Not reported
Waste Type Code 4: Not reported
Waste Type Code 5: Not reported
Waste Type Code 6: Not reported
Date Accepted: Not reported
Manifest Discrepancy Type: Not reported
Data Entry Number: Not reported
Was Load Rejected: HOLBROOK, NY 11741
Reason Load Was Rejected: Not reported

Waste:

Manifest Year: Not reported
Waste Code: F002
Hand Code: H141
Quantity: 1200 P

Manifest Year: Not reported
Waste Code: F002
Hand Code: H141
Quantity: 5 P

Manifest Number: 004072348JJK
EPA ID: NYR000147389
Date Shipped: 06/27/2008
TSDF EPA ID: NJD980536593
Transporter EPA ID: NYD064748304
Transporter 2 EPA ID: NJD080631369
Transporter 3 EPA ID: Not reported
Transporter 4 EPA ID: Not reported
Transporter 5 EPA ID: Not reported
Transporter 6 EPA ID: Not reported
Transporter 7 EPA ID: Not reported
Transporter 8 EPA ID: Not reported
Transporter 9 EPA ID: Not reported
Transporter 10 EPA ID: Not reported
Date Trans1 Transported Waste: 06/27/2008
Date Trans2 Transported Waste: 07/03/2008
Date Trans3 Transported Waste: Not reported
Date Trans4 Transported Waste: Not reported
Date Trans5 Transported Waste: Not reported
Date Trans6 Transported Waste: Not reported
Date Trans7 Transported Waste: Not reported
Date Trans8 Transported Waste: Not reported
Date Trans9 Transported Waste: Not reported
Date Trans10 Transported Waste: Not reported
Date TSDF Received Waste: 07/03/2008
TSDF EPA Facility Name: Not reported
QTY Units: Not reported
Transporter SEQ ID: Not reported
Transporter-1 Date: Not reported
Waste SEQ ID: Not reported
Waste Type Code 2: Not reported
Waste Type Code 3: Not reported
Waste Type Code 4: Not reported
Waste Type Code 5: Not reported
Waste Type Code 6: Not reported
Date Accepted: Not reported

Map ID
Direction
Distance
Elevation

MAP FINDINGS

Site

Database(s)

EDR ID Number
EPA ID Number

EAST END WOOD STRIPPERS INC (Continued)

1010329115

Manifest Discrepancy Type: Not reported
Data Entry Number: Not reported
Was Load Rejected: HOLBROOK, NY 11741
Reason Load Was Rejected: Not reported

Waste:
Manifest Year: Not reported
Waste Code: F002
Hand Code: H141
Quantity: 900 P

Manifest Number: 001717972JJK
EPA ID: NYR000147389
Date Shipped: 03/07/2008
TSDf EPA ID: NJD980536593
Transporter EPA ID: NYD064748304
Transporter 2 EPA ID: NJD080631369
Transporter 3 EPA ID: Not reported
Transporter 4 EPA ID: Not reported
Transporter 5 EPA ID: Not reported
Transporter 6 EPA ID: Not reported
Transporter 7 EPA ID: Not reported
Transporter 8 EPA ID: Not reported
Transporter 9 EPA ID: Not reported
Transporter 10 EPA ID: Not reported
Date Trans1 Transported Waste: 03/07/2008
Date Trans2 Transported Waste: 03/14/2008
Date Trans3 Transported Waste: Not reported
Date Trans4 Transported Waste: Not reported
Date Trans5 Transported Waste: Not reported
Date Trans6 Transported Waste: Not reported
Date Trans7 Transported Waste: Not reported
Date Trans8 Transported Waste: Not reported
Date Trans9 Transported Waste: Not reported
Date Trans10 Transported Waste: Not reported
Date TSDf Received Waste: 03/14/2008
TSDf EPA Facility Name: Not reported
QTY Units: Not reported
Transporter SEQ ID: Not reported
Transporter-1 Date: Not reported
Waste SEQ ID: Not reported
Waste Type Code 2: Not reported
Waste Type Code 3: Not reported
Waste Type Code 4: Not reported
Waste Type Code 5: Not reported
Waste Type Code 6: Not reported
Date Accepted: Not reported
Manifest Discrepancy Type: Not reported
Data Entry Number: Not reported
Was Load Rejected: HOLBROOK, NY 11741
Reason Load Was Rejected: Not reported

Waste:
Manifest Year: Not reported
Waste Code: F002
Hand Code: H141
Quantity: 1200 P

Map ID
 Direction
 Distance
 Elevation

MAP FINDINGS

Site

Database(s)

EDR ID Number
 EPA ID Number

AO274
ENE
1/8-1/4
0.246 mi.
1299 ft.

METROPOLITAN DETENTION CTR
100 29TH ST
BROOKLYN, NY 11232
 Site 1 of 3 in cluster AO

RCRA-VSQQ 1004755666
NY Spills NY0000202119
ICIS
US AIRS
NY AIRS
NY MANIFEST

Relative:
Higher
Actual:
9 ft.

RCRA-VSQQ:

Date Form Received by Agency:	20100831
Handler Name:	METROPOLITAN DETENTION CENTER
Handler Address:	100 29TH ST
Handler City,State,Zip:	BROOKLYN, NY 11232
EPA ID:	NY0000202119
Contact Name:	ANDREW BUTLER
Contact Address:	29TH ST
Contact City,State,Zip:	BROOKLYN, NY 11232
Contact Telephone:	718-840-4200 5108
Contact Fax:	Not reported
Contact Email:	ABUTLER@BOP.GOV
Contact Title:	SAFETY MANAGER
EPA Region:	02
Land Type:	Federal
Federal Waste Generator Description:	Conditionally Exempt Small Quantity Generator
Non-Notifier:	Not reported
Biennial Report Cycle:	Not reported
Accessibility:	Not reported
Active Site Indicator:	Handler Activities
State District Owner:	NY
State District:	NYSDEC R2
Mailing Address:	29TH ST
Mailing City,State,Zip:	BROOKLYN, NY 11232
Owner Name:	MDC FEDERAL GOVERNMENT
Owner Type:	Federal
Operator Name:	ANDREW BUTLER
Operator Type:	Federal
Short-Term Generator Activity:	No
Importer Activity:	No
Mixed Waste Generator:	No
Transporter Activity:	No
Transfer Facility Activity:	No
Recycler Activity with Storage:	No
Small Quantity On-Site Burner Exemption:	No
Smelting Melting and Refining Furnace Exemption:	No
Underground Injection Control:	No
Off-Site Waste Receipt:	No
Universal Waste Indicator:	No
Universal Waste Destination Facility:	No
Federal Universal Waste:	No
Active Site Fed-Reg Treatment Storage and Disposal Facility:	Not reported
Active Site Converter Treatment storage and Disposal Facility:	Not reported
Active Site State-Reg Treatment Storage and Disposal Facility:	Not reported
Active Site State-Reg Handler:	---
Federal Facility Indicator:	The land is federally-owned, The site is federally-owned, The site is federally-operated
Hazardous Secondary Material Indicator:	NN
Sub-Part K Indicator:	Not reported
Commercial TSD Indicator:	No
Treatment Storage and Disposal Type:	Not reported
2018 GPRA Permit Baseline:	Not on the Baseline

Map ID
 Direction
 Distance
 Elevation

MAP FINDINGS

Site

Database(s)

EDR ID Number
 EPA ID Number

METROPOLITAN DETENTION CTR (Continued)

1004755666

2018 GPRA Renewals Baseline:	Not on the Baseline
Permit Renewals Workload Universe:	Not reported
Permit Workload Universe:	Not reported
Permit Progress Universe:	Not reported
Post-Closure Workload Universe:	Not reported
Closure Workload Universe:	Not reported
202 GPRA Corrective Action Baseline:	No
Corrective Action Workload Universe:	No
Subject to Corrective Action Universe:	No
Non-TSDFs Where RCRA CA has Been Imposed Universe:	No
TSDFs Potentially Subject to CA Under 3004 (u)/(v) Universe:	No
TSDFs Only Subject to CA under Discretionary Auth Universe:	No
Corrective Action Priority Ranking:	No NCAPS ranking
Environmental Control Indicator:	No
Institutional Control Indicator:	No
Human Exposure Controls Indicator:	N/A
Groundwater Controls Indicator:	N/A
Operating TSDF Universe:	Not reported
Full Enforcement Universe:	Not reported
Significant Non-Complier Universe:	No
Unaddressed Significant Non-Complier Universe:	No
Addressed Significant Non-Complier Universe:	No
Significant Non-Complier With a Compliance Schedule Universe:	No
Financial Assurance Required:	Not reported
Handler Date of Last Change:	20150414
Recognized Trader-Importer:	No
Recognized Trader-Exporter:	No
Importer of Spent Lead Acid Batteries:	No
Exporter of Spent Lead Acid Batteries:	No
Recycler Activity Without Storage:	Not reported
Manifest Broker:	Not reported
Sub-Part P Indicator:	No

Hazardous Waste Summary:

Waste Code: D001
 Waste Description: IGNITABLE WASTE

Waste Code: F001
 Waste Description: THE FOLLOWING SPENT HALOGENATED SOLVENTS USED IN DEGREASING: TETRACHLOROETHYLENE, TRICHLOROETHYLENE, METHYLENE CHLORIDE, 1,1,1-TRICHLOROETHANE, CARBON TETRACHLORIDE AND CHLORINATED FLUOROCARBONS; ALL SPENT SOLVENT MIXTURES/BLENDS USED IN DEGREASING CONTAINING, BEFORE USE, A TOTAL OF TEN PERCENT OR MORE (BY VOLUME) OF ONE OR MORE OF THE ABOVE HALOGENATED SOLVENTS OR THOSE SOLVENTS LISTED IN F002, F004, AND F005; AND STILL BOTTOMS FROM THE RECOVERY OF THESE SPENT SOLVENTS AND SPENT SOLVENT MIXTURES.

Handler - Owner Operator:

Owner/Operator Indicator:	Owner
Owner/Operator Name:	MDC BROOKLYN
Legal Status:	Federal
Date Became Current:	Not reported
Date Ended Current:	Not reported
Owner/Operator Address:	100 29TH ST
Owner/Operator City,State,Zip:	BROOKLYN, NY 11232

Map ID
Direction
Distance
Elevation

MAP FINDINGS

Site

Database(s)

EDR ID Number
EPA ID Number

METROPOLITAN DETENTION CTR (Continued)

1004755666

Owner/Operator Telephone: 718-965-5882
Owner/Operator Telephone Ext: Not reported
Owner/Operator Fax: Not reported
Owner/Operator Email: Not reported

Owner/Operator Indicator: Owner
Owner/Operator Name: MDC FEDERAL GOVERNMENT
Legal Status: Federal
Date Became Current: 19930101
Date Ended Current: Not reported
Owner/Operator Address: 100 29TH ST
Owner/Operator City,State,Zip: BROOKLYN, NY 11232
Owner/Operator Telephone: Not reported
Owner/Operator Telephone Ext: Not reported
Owner/Operator Fax: Not reported
Owner/Operator Email: Not reported

Owner/Operator Indicator: Operator
Owner/Operator Name: MDC BROOKLYN
Legal Status: Federal
Date Became Current: Not reported
Date Ended Current: Not reported
Owner/Operator Address: 100 29TH ST
Owner/Operator City,State,Zip: BROOKLYN, NY 11232
Owner/Operator Telephone: 718-965-5882
Owner/Operator Telephone Ext: Not reported
Owner/Operator Fax: Not reported
Owner/Operator Email: Not reported

Owner/Operator Indicator: Operator
Owner/Operator Name: ANDREW BUTLER
Legal Status: Federal
Date Became Current: 20000501
Date Ended Current: Not reported
Owner/Operator Address: Not reported
Owner/Operator City,State,Zip: NY
Owner/Operator Telephone: Not reported
Owner/Operator Telephone Ext: Not reported
Owner/Operator Fax: Not reported
Owner/Operator Email: Not reported

Owner/Operator Indicator: Owner
Owner/Operator Name: MDC BROOKLYN
Legal Status: Federal
Date Became Current: Not reported
Date Ended Current: Not reported
Owner/Operator Address: 100 29TH ST
Owner/Operator City,State,Zip: BROOKLYN, NY 11232
Owner/Operator Telephone: 718-965-5882
Owner/Operator Telephone Ext: Not reported
Owner/Operator Fax: Not reported
Owner/Operator Email: Not reported

Historic Generators:
Receive Date: 20060101
Handler Name: METROPOLITAN DETENTION CENTER
Federal Waste Generator Description: Not a generator, verified

Map ID
Direction
Distance
Elevation

MAP FINDINGS

Site

Database(s)

EDR ID Number
EPA ID Number

METROPOLITAN DETENTION CTR (Continued)

1004755666

State District Owner: NY
Large Quantity Handler of Universal Waste: No
Recognized Trader Importer: No
Recognized Trader Exporter: No
Spent Lead Acid Battery Importer: No
Spent Lead Acid Battery Exporter: No
Current Record: No
Non Storage Recycler Activity: Not reported
Electronic Manifest Broker: Not reported

Receive Date: 20070101
Handler Name: METROPOLITAN DETENTION CENTER
Federal Waste Generator Description: Not a generator, verified
State District Owner: NY
Large Quantity Handler of Universal Waste: No
Recognized Trader Importer: No
Recognized Trader Exporter: No
Spent Lead Acid Battery Importer: No
Spent Lead Acid Battery Exporter: No
Current Record: No
Non Storage Recycler Activity: Not reported
Electronic Manifest Broker: Not reported

Receive Date: 19940406
Handler Name: METROPOLITAN DETENTION CENTER
Federal Waste Generator Description: Conditionally Exempt Small Quantity Generator
State District Owner: NY
Large Quantity Handler of Universal Waste: No
Recognized Trader Importer: No
Recognized Trader Exporter: No
Spent Lead Acid Battery Importer: No
Spent Lead Acid Battery Exporter: No
Current Record: No
Non Storage Recycler Activity: Not reported
Electronic Manifest Broker: Not reported

Receive Date: 20100831
Handler Name: METROPOLITAN DETENTION CENTER
Federal Waste Generator Description: Conditionally Exempt Small Quantity Generator
State District Owner: NY
Large Quantity Handler of Universal Waste: No
Recognized Trader Importer: No
Recognized Trader Exporter: No
Spent Lead Acid Battery Importer: No
Spent Lead Acid Battery Exporter: No
Current Record: Yes
Non Storage Recycler Activity: Not reported
Electronic Manifest Broker: Not reported

List of NAICS Codes and Descriptions:

NAICS Code: 92214
NAICS Description: CORRECTIONAL INSTITUTIONS

Facility Has Received Notices of Violation:

Found Violation: No
Agency Which Determined Violation: Not reported

Map ID
Direction
Distance
Elevation

MAP FINDINGS

Site

Database(s)

EDR ID Number
EPA ID Number

METROPOLITAN DETENTION CTR (Continued)

1004755666

Violation Short Description:	Not reported
Date Violation was Determined:	Not reported
Actual Return to Compliance Date:	Not reported
Return to Compliance Qualifier:	Not reported
Violation Responsible Agency:	Not reported
Scheduled Compliance Date:	Not reported
Enforcement Identifier:	Not reported
Date of Enforcement Action:	Not reported
Enforcement Responsible Agency:	Not reported
Enforcement Docket Number:	Not reported
Enforcement Attorney:	Not reported
Corrective Action Component:	Not reported
Appeal Initiated Date:	Not reported
Appeal Resolution Date:	Not reported
Disposition Status Date:	Not reported
Disposition Status:	Not reported
Disposition Status Description:	Not reported
Consent/Final Order Sequence Number:	Not reported
Consent/Final Order Respondent Name:	Not reported
Consent/Final Order Lead Agency:	Not reported
Enforcement Type:	Not reported
Enforcement Responsible Person:	Not reported
Enforcement Responsible Sub-Organization:	Not reported
SEP Sequence Number:	Not reported
SEP Expenditure Amount:	Not reported
SEP Scheduled Completion Date:	Not reported
SEP Actual Date:	Not reported
SEP Defaulted Date:	Not reported
SEP Type:	Not reported
SEP Type Description:	Not reported
Proposed Amount:	Not reported
Final Monetary Amount:	Not reported
Paid Amount:	Not reported
Final Count:	Not reported
Final Amount:	Not reported
Found Violation:	No
Agency Which Determined Violation:	Not reported
Violation Short Description:	Not reported
Date Violation was Determined:	Not reported
Actual Return to Compliance Date:	Not reported
Return to Compliance Qualifier:	Not reported
Violation Responsible Agency:	Not reported
Scheduled Compliance Date:	Not reported
Enforcement Identifier:	Not reported
Date of Enforcement Action:	Not reported
Enforcement Responsible Agency:	Not reported
Enforcement Docket Number:	Not reported
Enforcement Attorney:	Not reported
Corrective Action Component:	Not reported
Appeal Initiated Date:	Not reported
Appeal Resolution Date:	Not reported
Disposition Status Date:	Not reported
Disposition Status:	Not reported
Disposition Status Description:	Not reported
Consent/Final Order Sequence Number:	Not reported
Consent/Final Order Respondent Name:	Not reported

Map ID
Direction
Distance
Elevation

MAP FINDINGS

Site

Database(s)

EDR ID Number
EPA ID Number

METROPOLITAN DETENTION CTR (Continued)

1004755666

Consent/Final Order Lead Agency: Not reported
Enforcement Type: Not reported
Enforcement Responsible Person: Not reported
Enforcement Responsible Sub-Organization: Not reported
SEP Sequence Number: Not reported
SEP Expenditure Amount: Not reported
SEP Scheduled Completion Date: Not reported
SEP Actual Date: Not reported
SEP Defaulted Date: Not reported
SEP Type: Not reported
SEP Type Description: Not reported
Proposed Amount: Not reported
Final Monetary Amount: Not reported
Paid Amount: Not reported
Final Count: Not reported
Final Amount: Not reported

Evaluation Action Summary:

Evaluation Date: 20020924
Evaluation Responsible Agency: EPA Contractor/Grantee
Found Violation: No
Evaluation Type Description: COMPLIANCE EVALUATION INSPECTION ON-SITE
Evaluation Responsible Person Identifier: R2STP
Evaluation Responsible Sub-Organization: RCB
Actual Return to Compliance Date: Not reported
Scheduled Compliance Date: Not reported
Date of Request: Not reported
Date Response Received: Not reported
Request Agency: Not reported
Former Citation: Not reported

Evaluation Date: 20180718
Evaluation Responsible Agency: EPA
Found Violation: No
Evaluation Type Description: COMPLIANCE EVALUATION INSPECTION ON-SITE
Evaluation Responsible Person Identifier: R2CZ
Evaluation Responsible Sub-Organization: CAPSB
Actual Return to Compliance Date: Not reported
Scheduled Compliance Date: Not reported
Date of Request: Not reported
Date Response Received: Not reported
Request Agency: Not reported
Former Citation: Not reported

SPILLS:

Name: METROPOL. DETENTION CENTE
Address: 100 29TH ST
City,State,Zip: BROOKLYN, NY
Spill Number/Closed Date: 9806208 / 1998-10-21
Facility ID: 9806208
Facility Type: ER
DER Facility ID: 263564
Site ID: 327427
DEC Region: 2
Spill Cause: Equipment Failure

Map ID
Direction
Distance
Elevation

MAP FINDINGS

Site

Database(s)

EDR ID Number
EPA ID Number

METROPOLITAN DETENTION CTR (Continued)

1004755666

Spill Class: C3
SWIS: 2401
Spill Date: 1998-08-10
Investigator: MCTIBBE
Referred To: Not reported
Reported to Dept: 1998-08-19
CID: 371
Water Affected: Not reported
Spill Source: Institutional, Educational, Gov., Other
Spill Notifier: Responsible Party
Cleanup Ceased: Not reported
Cleanup Meets Std: False
Last Inspection: Not reported
Recommended Penalty: False
UST Trust: False
Remediation Phase: 0
Date Entered In Computer: 1998-08-19
Spill Record Last Update: 2002-05-20
Spiller Name: DOROTHY
Spiller Company: METROPOL. DETENTION CENTE
Spiller Address: 100 29TH ST
Spiller Company: 001
Contact Name: DOROTHY
DEC Memo: "Prior to Sept, 2004 data translation this spill Lead_DEC Field was

Remarks: "CALLER DISCOVERED WATER COMING UP THRU GROUND NEAR BUILDING - THEY RENTED SOME SORT OF APPARATUS TO DIG AND FOUND A LARGE PIPE SHE BELIEVES TO BE SEWER - BUT SHE HAS NO INTENTION OF CALLING A PLUMBER TO FIX LEAK."

All Materials:
Site ID: 327427
Operable Unit ID: 1063860
Operable Unit: 01
Material ID: 317381
Material Code: 0064A
Material Name: unknown material
Case No.: Not reported
Material FA: Other
Quantity: .00
Units: G
Recovered: .00
Oxygenate: Not reported

ICIS:
Enforcement Action ID: NY000A0000261020020900307
FRS ID: 110001609518
Action Name: METROPOLITAN DETENTION CTR 36047P002100307
Facility Name: METROPOLITAN DETENTION CTR
Facility Address: 100 29TH ST
BROOKLYN, NY 11232
Enforcement Action Type: Administrative Order
Facility County: KINGS

Map ID
Direction
Distance
Elevation

MAP FINDINGS

Site

Database(s)

EDR ID Number
EPA ID Number

METROPOLITAN DETENTION CTR (Continued)

1004755666

Program System Acronym: AIR
Enforcement Action Forum Desc: Administrative - Formal
EA Type Code: SCAAAO
Facility SIC Code: 9223
Federal Facility ID: Not reported
Latitude in Decimal Degrees: 40.659789
Longitude in Decimal Degrees: -74.002767
Permit Type Desc: Not reported
Program System Acronym: NY0000002610200209
Facility NAICS Code: 922140
Tribal Land Code: Not reported

Enforcement Action ID: NY000A0000261020020900304
FRS ID: 110001609518
Action Name: METROPOLITAN DETENTION CTR 36047P002100304
Facility Name: METROPOLITAN DETENTION CTR
Facility Address: 100 29TH ST
BROOKLYN, NY 11232

Enforcement Action Type: Notice of Violation
Facility County: KINGS
Program System Acronym: AIR
Enforcement Action Forum Desc: Administrative - Informal
EA Type Code: NOV
Facility SIC Code: 9223
Federal Facility ID: Not reported
Latitude in Decimal Degrees: 40.659789
Longitude in Decimal Degrees: -74.002767
Permit Type Desc: Not reported
Program System Acronym: NY0000002610200209
Facility NAICS Code: 922140
Tribal Land Code: Not reported

Enforcement Action ID: NY000A0000261020020900301
FRS ID: 110001609518
Action Name: METROPOLITAN DETENTION CTR 36047P002100301
Facility Name: METROPOLITAN DETENTION CTR
Facility Address: 100 29TH ST
BROOKLYN, NY 11232

Enforcement Action Type: Notice of Violation
Facility County: KINGS
Program System Acronym: AIR
Enforcement Action Forum Desc: Administrative - Informal
EA Type Code: NOV
Facility SIC Code: 9223
Federal Facility ID: Not reported
Latitude in Decimal Degrees: 40.659789
Longitude in Decimal Degrees: -74.002767
Permit Type Desc: Not reported
Program System Acronym: NY0000002610200209
Facility NAICS Code: 922140
Tribal Land Code: Not reported

Enforcement Action ID: NY000A0000261020020900003
FRS ID: 110001609518
Action Name: METROPOLITAN DETENTION CTR 36047P002100003
Facility Name: METROPOLITAN DETENTION CTR
Facility Address: 100 29TH ST

Map ID
Direction
Distance
Elevation

MAP FINDINGS

Site

Database(s)

EDR ID Number
EPA ID Number

METROPOLITAN DETENTION CTR (Continued)

1004755666

BROOKLYN, NY 11232
Enforcement Action Type: Notice of Violation
Facility County: KINGS
Program System Acronym: AIR
Enforcement Action Forum Desc: Administrative - Informal
EA Type Code: NOV
Facility SIC Code: 9223
Federal Facility ID: Not reported
Latitude in Decimal Degrees: 40.659789
Longitude in Decimal Degrees: -74.002767
Permit Type Desc: Not reported
Program System Acronym: NY0000002610200209
Facility NAICS Code: 922140
Tribal Land Code: Not reported

US AIRS (AFS):

Envid: 1004755666
Region Code: 02
County Code: NY047
Programmatic ID: AIR NY0000002610200209
Facility Registry ID: 110001609518
D and B Number: Not reported
Facility Site Name: METROPOLITAN DETENTION CTR
Primary SIC Code: 9223
NAICS Code: 922140
Default Air Classification Code: SMI
Facility Type of Ownership Code: FDF
Air CMS Category Code: Not reported
HPV Status: Not reported

US AIRS (AFS):

Region Code: 02
Programmatic ID: AIR NY0000002610200209
Facility Registry ID: 110001609518
Air Operating Status Code: OPR
Default Air Classification Code: SMI
Air Program: New Source Review Permit Requirements
Activity Date: Not reported
Activity Status Date: 2002-09-12 00:00:00
Activity Group: Case File
Activity Type: Case File
Activity Status: Resolved

Region Code: 02
Programmatic ID: AIR NY0000002610200209
Facility Registry ID: 110001609518
Air Operating Status Code: OPR
Default Air Classification Code: SMI
Air Program: New Source Review Permit Requirements
Activity Date: 2001-12-10 00:00:00
Activity Status Date: Not reported
Activity Group: Compliance Monitoring
Activity Type: Inspection/Evaluation
Activity Status: Not reported

Region Code: 02

Map ID
Direction
Distance
Elevation

MAP FINDINGS

Site

Database(s)

EDR ID Number
EPA ID Number

METROPOLITAN DETENTION CTR (Continued)

1004755666

Programmatic ID: AIR NY0000002610200209
Facility Registry ID: 110001609518
Air Operating Status Code: OPR
Default Air Classification Code: SMI
Air Program: New Source Review Permit Requirements
Activity Date: 2002-09-12 00:00:00
Activity Status Date: 2002-09-12 00:00:00
Activity Group: Enforcement Action
Activity Type: Administrative - Formal
Activity Status: Final Order Issued

Region Code: 02
Programmatic ID: AIR NY0000002610200209
Facility Registry ID: 110001609518
Air Operating Status Code: OPR
Default Air Classification Code: SMI
Air Program: New Source Review Permit Requirements
Activity Date: 2001-12-10 00:00:00
Activity Status Date: 2001-12-10 00:00:00
Activity Group: Enforcement Action
Activity Type: Administrative - Informal
Activity Status: Achieved

Region Code: 02
Programmatic ID: AIR NY0000002610200209
Facility Registry ID: 110001609518
Air Operating Status Code: OPR
Default Air Classification Code: SMI
Air Program: State Implementation Plan for National Primary and Secondary Ambient Air Quality Standards
Activity Date: Not reported
Activity Status Date: 2002-09-12 00:00:00
Activity Group: Case File
Activity Type: Case File
Activity Status: Resolved

Region Code: 02
Programmatic ID: AIR NY0000002610200209
Facility Registry ID: 110001609518
Air Operating Status Code: OPR
Default Air Classification Code: SMI
Air Program: State Implementation Plan for National Primary and Secondary Ambient Air Quality Standards
Activity Date: 1999-02-23 00:00:00
Activity Status Date: Not reported
Activity Group: Compliance Monitoring
Activity Type: Inspection/Evaluation
Activity Status: Not reported

Region Code: 02
Programmatic ID: AIR NY0000002610200209
Facility Registry ID: 110001609518
Air Operating Status Code: OPR
Default Air Classification Code: SMI
Air Program: State Implementation Plan for National Primary and Secondary Ambient Air Quality Standards
Activity Date: 1999-12-10 00:00:00
Activity Status Date: Not reported
Activity Group: Compliance Monitoring
Activity Type: Inspection/Evaluation

Map ID
Direction
Distance
Elevation

MAP FINDINGS

Site

Database(s)

EDR ID Number
EPA ID Number

METROPOLITAN DETENTION CTR (Continued)

1004755666

Activity Status: Not reported

Region Code: 02
Programmatic ID: AIR NY0000002610200209
Facility Registry ID: 110001609518
Air Operating Status Code: OPR
Default Air Classification Code: SMI
Air Program: State Implementation Plan for National Primary and Secondary Ambient Air Quality Standards
Activity Date: 2001-12-10 00:00:00
Activity Status Date: Not reported
Activity Group: Compliance Monitoring
Activity Type: Inspection/Evaluation
Activity Status: Not reported

Region Code: 02
Programmatic ID: AIR NY0000002610200209
Facility Registry ID: 110001609518
Air Operating Status Code: OPR
Default Air Classification Code: SMI
Air Program: State Implementation Plan for National Primary and Secondary Ambient Air Quality Standards
Activity Date: 2002-09-12 00:00:00
Activity Status Date: 2002-09-12 00:00:00
Activity Group: Enforcement Action
Activity Type: Administrative - Formal
Activity Status: Final Order Issued

Region Code: 02
Programmatic ID: AIR NY0000002610200209
Facility Registry ID: 110001609518
Air Operating Status Code: OPR
Default Air Classification Code: SMI
Air Program: State Implementation Plan for National Primary and Secondary Ambient Air Quality Standards
Activity Date: 2000-02-22 00:00:00
Activity Status Date: 2000-02-22 00:00:00
Activity Group: Enforcement Action
Activity Type: Administrative - Informal
Activity Status: Achieved

Region Code: 02
Programmatic ID: AIR NY0000002610200209
Facility Registry ID: 110001609518
Air Operating Status Code: OPR
Default Air Classification Code: SMI
Air Program: State Implementation Plan for National Primary and Secondary Ambient Air Quality Standards
Activity Date: 2000-02-28 00:00:00
Activity Status Date: 2000-02-28 00:00:00
Activity Group: Enforcement Action
Activity Type: Administrative - Informal
Activity Status: Achieved

Region Code: 02
Programmatic ID: AIR NY0000002610200209
Facility Registry ID: 110001609518
Air Operating Status Code: OPR
Default Air Classification Code: SMI
Air Program: State Implementation Plan for National Primary and Secondary Ambient Air Quality Standards
Activity Date: 2001-12-10 00:00:00

Map ID
Direction
Distance
Elevation

MAP FINDINGS

Site

Database(s)

EDR ID Number
EPA ID Number

METROPOLITAN DETENTION CTR (Continued)

1004755666

Activity Status Date: 2001-12-10 00:00:00
Activity Group: Enforcement Action
Activity Type: Administrative - Informal
Activity Status: Achieved

Region Code: 02
Programmatic ID: AIR NY0000002610200209
Facility Registry ID: 110001609518
Air Operating Status Code: OPR
Default Air Classification Code: SMI
Air Program: Title V Permits
Activity Date: Not reported
Activity Status Date: 2002-09-12 00:00:00
Activity Group: Case File
Activity Type: Case File
Activity Status: Resolved

Region Code: 02
Programmatic ID: AIR NY0000002610200209
Facility Registry ID: 110001609518
Air Operating Status Code: OPR
Default Air Classification Code: SMI
Air Program: Title V Permits
Activity Date: 2001-12-10 00:00:00
Activity Status Date: Not reported
Activity Group: Compliance Monitoring
Activity Type: Inspection/Evaluation
Activity Status: Not reported

Region Code: 02
Programmatic ID: AIR NY0000002610200209
Facility Registry ID: 110001609518
Air Operating Status Code: OPR
Default Air Classification Code: SMI
Air Program: Title V Permits
Activity Date: 2002-09-12 00:00:00
Activity Status Date: 2002-09-12 00:00:00
Activity Group: Enforcement Action
Activity Type: Administrative - Formal
Activity Status: Final Order Issued

Region Code: 02
Programmatic ID: AIR NY0000002610200209
Facility Registry ID: 110001609518
Air Operating Status Code: OPR
Default Air Classification Code: SMI
Air Program: Title V Permits
Activity Date: 2001-12-10 00:00:00
Activity Status Date: 2001-12-10 00:00:00
Activity Group: Enforcement Action
Activity Type: Administrative - Informal
Activity Status: Achieved

Region Code: 02
Programmatic ID: AIR NY0000002610200209
Facility Registry ID: 110001609518
Air Operating Status Code: OPR

Map ID
Direction
Distance
Elevation

MAP FINDINGS

Site

Database(s)

EDR ID Number
EPA ID Number

METROPOLITAN DETENTION CTR (Continued)

1004755666

Default Air Classification Code: SMI
Air Program: New Source Performance Standards
Activity Date: Not reported
Activity Status Date: 2002-09-12 00:00:00
Activity Group: Case File
Activity Type: Case File
Activity Status: Resolved

Region Code: 02
Programmatic ID: AIR NY0000002610200209
Facility Registry ID: 110001609518
Air Operating Status Code: OPR
Default Air Classification Code: SMI
Air Program: New Source Performance Standards
Activity Date: 2001-12-10 00:00:00
Activity Status Date: Not reported
Activity Group: Compliance Monitoring
Activity Type: Inspection/Evaluation
Activity Status: Not reported

Region Code: 02
Programmatic ID: AIR NY0000002610200209
Facility Registry ID: 110001609518
Air Operating Status Code: OPR
Default Air Classification Code: SMI
Air Program: New Source Performance Standards
Activity Date: 2002-09-12 00:00:00
Activity Status Date: 2002-09-12 00:00:00
Activity Group: Enforcement Action
Activity Type: Administrative - Formal
Activity Status: Final Order Issued

Region Code: 02
Programmatic ID: AIR NY0000002610200209
Facility Registry ID: 110001609518
Air Operating Status Code: OPR
Default Air Classification Code: SMI
Air Program: New Source Performance Standards
Activity Date: 2001-12-10 00:00:00
Activity Status Date: 2001-12-10 00:00:00
Activity Group: Enforcement Action
Activity Type: Administrative - Informal
Activity Status: Achieved

AIRS:

Name: METROPOLITAN DETENTION CTR
Address: 100 29TH ST
City,State,Zip: BROOKLYN, NY 11232
DECID: 2610200209
Process ID: Not reported
Latitude: Not reported
Longitude: Not reported
FIPS Code: Not reported
Auth Type Code: AFR

Permit Status: Issued

Map ID
Direction
Distance
Elevation

MAP FINDINGS

Site

Database(s)

EDR ID Number
EPA ID Number

METROPOLITAN DETENTION CTR (Continued)

1004755666

Auth Status Code: 2
Emissions: Not reported
Issue date: 07/19/2011
Expired Date: Not reported
Emission Unit date: Not reported
Contamination: Not reported
EPA Control Code: Not reported
Control Eff: Not reported
Unit: Not reported

Permit Status: Expired
Auth Status Code: 7
Emissions: Not reported
Issue date: 03/29/2002
Expired Date: 10/12/2010
Emission Unit date: Not reported
Contamination: Not reported
EPA Control Code: Not reported
Control Eff: Not reported
Unit: Not reported

NY MANIFEST:

Name: METROPOLITAN DETENTION CTR
Address: 100 29TH ST
City,State,Zip: BROOKLYN, NY 11232
Country: USA
EPA ID: NY0000202119
Facility Status: Not reported
Location Address 1: 80-100 29TH ST
Code: BP
Location Address 2: Not reported
Total Tanks: Not reported
Location City: BROOKLYN
Location State: NY
Location Zip: 11232
Location Zip 4: Not reported

NY MANIFEST:

EPAID: NY0000202119
Mailing Name: METROPOLITAN DETENTION CTR
Mailing Contact: BRIAN STOVALL
Mailing Address 1: 100 29TH STREET
Mailing Address 2: Not reported
Mailing City: BROOKLYN
Mailing State: NY
Mailing Zip: 11201
Mailing Zip 4: Not reported
Mailing Country: USA
Mailing Phone: 7188321039

NY MANIFEST:

Document ID: Not reported
Manifest Status: Not reported
seq: Not reported
Year: 2018
Trans1 State ID: PAD982661381
Trans2 State ID: Not reported

Map ID
 Direction
 Distance
 Elevation

MAP FINDINGS

Site

Database(s)

EDR ID Number
 EPA ID Number

METROPOLITAN DETENTION CTR (Continued)

1004755666

Generator Ship Date: 12/11/2017
 Trans1 Recv Date: 12/11/2017
 Trans2 Recv Date: Not reported
 TSD Site Recv Date: 12/21/2017
 Part A Recv Date: Not reported
 Part B Recv Date: Not reported
 Generator EPA ID: NY0000202119
 Trans1 EPA ID: Not reported
 Trans2 EPA ID: Not reported
 TSD ID 1: RID040098352
 TSD ID 2: Not reported
 Manifest Tracking Number: 010841253FLE
 Import Indicator: N
 Export Indicator: N
 Discr Quantity Indicator: N
 Discr Type Indicator: N
 Discr Residue Indicator: N
 Discr Partial Reject Indicator: N
 Discr Full Reject Indicator: N
 Manifest Ref Number: Not reported
 Alt Facility RCRA ID: Not reported
 Alt Facility Sign Date: Not reported
 MGMT Method Type Code: H141
 Waste Code: Not reported
 Waste Code: Not reported
 Waste Code: Not reported
 Waste Code: Not reported
 Waste Code: Not reported
 Waste Code: Not reported
 Quantity: 66
 Units: P - Pounds
 Number of Containers: 4
 Container Type: CF - Fiber or plastic boxes, cartons
 Handling Method: B Incineration, heat recovery, burning.
 Specific Gravity: 1
 Waste Code: Not reported
 Waste Code 1_2: D007
 Waste Code 1_3: D010
 Waste Code 1_4: Not reported
 Waste Code 1_5: Not reported
 Waste Code 1_6: Not reported

AO275 METROPOLITAN DETENTION CTR
ENE 100 29TH ST
1/8-1/4 BROOKLYN, NY 11232
0.246 mi.
1299 ft. Site 2 of 3 in cluster AO

NJ MANIFEST S108793877
N/A

Relative: NJ MANIFEST:
Higher EPA Id: NY0000202119
 Mail Address: 100 29TH ST
Actual: Mail City/State/Zip: BROOKLYN 11232
9 ft. Facility Phone: 7188321039
 Emergency Phone: Not reported
 Contact: BRIAN STOVAL
 Comments: Not reported
 SIC Code: Not reported

Map ID
Direction
Distance
Elevation

MAP FINDINGS

Site

Database(s)

EDR ID Number
EPA ID Number

METROPOLITAN DETENTION CTR (Continued)

S108793877

County: 00
Municipal: 00
Previous EPA Id: Not reported
Gen Flag: X
Trans Flag: Not reported
TSDf Flag: Not reported
Name Change: Not reported
Date Change: Not reported

Manifest:

Manifest Number: 004072323JJK
EPA ID: NY0000202119
Date Shipped: 06/16/2008
TSDf EPA ID: NJD980536593
Transporter EPA ID: NYD064748304
Transporter 2 EPA ID: NJD080631369
Transporter 3 EPA ID: Not reported
Transporter 4 EPA ID: Not reported
Transporter 5 EPA ID: Not reported
Transporter 6 EPA ID: Not reported
Transporter 7 EPA ID: Not reported
Transporter 8 EPA ID: Not reported
Transporter 9 EPA ID: Not reported
Transporter 10 EPA ID: Not reported
Date Trans1 Transported Waste: 06/16/2008
Date Trans2 Transported Waste: 06/19/2008
Date Trans3 Transported Waste: Not reported
Date Trans4 Transported Waste: Not reported
Date Trans5 Transported Waste: Not reported
Date Trans6 Transported Waste: Not reported
Date Trans7 Transported Waste: Not reported
Date Trans8 Transported Waste: Not reported
Date Trans9 Transported Waste: Not reported
Date Trans10 Transported Waste: Not reported
Date TSDf Received Waste: 06/19/2008
TSDf EPA Facility Name: Not reported
QTY Units: Not reported
Transporter SEQ ID: Not reported
Transporter-1 Date: Not reported
Waste SEQ ID: Not reported
Waste Type Code 2: Not reported
Waste Type Code 3: Not reported
Waste Type Code 4: Not reported
Waste Type Code 5: Not reported
Waste Type Code 6: Not reported
Date Accepted: Not reported
Manifest Discrepancy Type: Not reported
Data Entry Number: Not reported
Was Load Rejected: BROOKLYN 11232
Reason Load Was Rejected: Not reported

Waste:

Manifest Year: Not reported
Waste Code: D001
Hand Code: H141
Quantity: 32 G

Map ID
Direction
Distance
Elevation

MAP FINDINGS

Site

Database(s)

EDR ID Number
EPA ID Number

METROPOLITAN DETENTION CTR (Continued)

S108793877

Manifest Number: 001416937JJK
EPA ID: NY0000202119
Date Shipped: 05/10/2007
TSDf EPA ID: NJD002454544
Transporter EPA ID: NYD064748304
Transporter 2 EPA ID: NJD002454544
Transporter 3 EPA ID: Not reported
Transporter 4 EPA ID: Not reported
Transporter 5 EPA ID: Not reported
Transporter 6 EPA ID: Not reported
Transporter 7 EPA ID: Not reported
Transporter 8 EPA ID: Not reported
Transporter 9 EPA ID: Not reported
Transporter 10 EPA ID: Not reported
Date Trans1 Transported Waste: 05/10/2007
Date Trans2 Transported Waste: 05/15/2007
Date Trans3 Transported Waste: Not reported
Date Trans4 Transported Waste: Not reported
Date Trans5 Transported Waste: Not reported
Date Trans6 Transported Waste: Not reported
Date Trans7 Transported Waste: Not reported
Date Trans8 Transported Waste: Not reported
Date Trans9 Transported Waste: Not reported
Date Trans10 Transported Waste: Not reported
Date TSDf Received Waste: 05/15/2007
TSDf EPA Facility Name: Not reported
QTY Units: Not reported
Transporter SEQ ID: Not reported
Transporter-1 Date: Not reported
Waste SEQ ID: Not reported
Waste Type Code 2: Not reported
Waste Type Code 3: Not reported
Waste Type Code 4: Not reported
Waste Type Code 5: Not reported
Waste Type Code 6: Not reported
Date Accepted: Not reported
Manifest Discrepancy Type: Not reported
Data Entry Number: Not reported
Was Load Rejected: BROOKLYN 11232
Reason Load Was Rejected: Not reported

Waste:

Manifest Year: Not reported
Waste Code: D001
Hand Code: H06
Quantity: 40 G

Manifest Number: 004072242JJK
EPA ID: NY0000202119
Date Shipped: 08/13/2008
TSDf EPA ID: NJD980536593
Transporter EPA ID: NYD064748304
Transporter 2 EPA ID: NJD080631369
Transporter 3 EPA ID: Not reported
Transporter 4 EPA ID: Not reported
Transporter 5 EPA ID: Not reported
Transporter 6 EPA ID: Not reported

Map ID
Direction
Distance
Elevation

MAP FINDINGS

Site

Database(s)

EDR ID Number
EPA ID Number

METROPOLITAN DETENTION CTR (Continued)

S108793877

Transporter 7 EPA ID:	Not reported
Transporter 8 EPA ID:	Not reported
Transporter 9 EPA ID:	Not reported
Transporter 10 EPA ID:	Not reported
Date Trans1 Transported Waste:	08/13/2008
Date Trans2 Transported Waste:	08/22/2008
Date Trans3 Transported Waste:	Not reported
Date Trans4 Transported Waste:	Not reported
Date Trans5 Transported Waste:	Not reported
Date Trans6 Transported Waste:	Not reported
Date Trans7 Transported Waste:	Not reported
Date Trans8 Transported Waste:	Not reported
Date Trans9 Transported Waste:	Not reported
Date Trans10 Transported Waste:	Not reported
Date TSDF Received Waste:	08/22/2008
TSDF EPA Facility Name:	Not reported
QTY Units:	Not reported
Transporter SEQ ID:	Not reported
Transporter-1 Date:	Not reported
Waste SEQ ID:	Not reported
Waste Type Code 2:	Not reported
Waste Type Code 3:	Not reported
Waste Type Code 4:	Not reported
Waste Type Code 5:	Not reported
Waste Type Code 6:	Not reported
Date Accepted:	Not reported
Manifest Discrepancy Type:	Not reported
Data Entry Number:	Not reported
Was Load Rejected:	BROOKLYN 11232
Reason Load Was Rejected:	Not reported
Waste:	
Manifest Year:	Not reported
Waste Code:	D008
Hand Code:	H141
Quantity:	325 P
Manifest Number:	004718798JJK
EPA ID:	NY0000202119
Date Shipped:	05/21/2009
TSDF EPA ID:	NJD980536593
Transporter EPA ID:	NYD064748304
Transporter 2 EPA ID:	NJD080631369
Transporter 3 EPA ID:	Not reported
Transporter 4 EPA ID:	Not reported
Transporter 5 EPA ID:	Not reported
Transporter 6 EPA ID:	Not reported
Transporter 7 EPA ID:	Not reported
Transporter 8 EPA ID:	Not reported
Transporter 9 EPA ID:	Not reported
Transporter 10 EPA ID:	Not reported
Date Trans1 Transported Waste:	05/21/2009
Date Trans2 Transported Waste:	05/29/2009
Date Trans3 Transported Waste:	Not reported
Date Trans4 Transported Waste:	Not reported
Date Trans5 Transported Waste:	Not reported
Date Trans6 Transported Waste:	Not reported

Map ID
Direction
Distance
Elevation

MAP FINDINGS

Site

Database(s)

EDR ID Number
EPA ID Number

METROPOLITAN DETENTION CTR (Continued)

S108793877

Date Trans7 Transported Waste: Not reported
Date Trans8 Transported Waste: Not reported
Date Trans9 Transported Waste: Not reported
Date Trans10 Transported Waste: Not reported
Date TSDf Received Waste: 06/05/2009
TSDf EPA Facility Name: Not reported
QTY Units: Not reported
Transporter SEQ ID: Not reported
Transporter-1 Date: Not reported
Waste SEQ ID: Not reported
Waste Type Code 2: Not reported
Waste Type Code 3: Not reported
Waste Type Code 4: Not reported
Waste Type Code 5: Not reported
Waste Type Code 6: Not reported
Date Accepted: Not reported
Manifest Discrepancy Type: Not reported
Data Entry Number: Not reported
Was Load Rejected: BROOKLYN 11232
Reason Load Was Rejected: Not reported

Waste:
Manifest Year: Not reported
Waste Code: D001
Hand Code: H141
Quantity: 120 P

AN276
SSE
1/8-1/4
0.247 mi.
1305 ft.

CON EDISON SERVICE BOX: 48289
319 42ND ST
BROOKLYN, NY 11232
Site 2 of 2 in cluster AN

RCRA NonGen / NLR 1016965508
NY MANIFEST NYP004383857

Relative:
Higher
Actual:
34 ft.

RCRA NonGen / NLR:
Date Form Received by Agency: 20131130
Handler Name: CON EDISON SERVICE BOX: 48289
Handler Address: 319 42ND ST
Handler City,State,Zip: BROOKLYN, NY 11232
EPA ID: NYP004383857
Contact Name: THOMAS TEELING
Contact Address: Not reported
Contact City,State,Zip: Not reported
Contact Telephone: 212-460-3770
Contact Fax: Not reported
Contact Email: Not reported
Contact Title: SENIOR SCIENTIST
EPA Region: 02
Land Type: Private
Federal Waste Generator Description: Not a generator, verified
Non-Notifier: Not reported
Biennial Report Cycle: Not reported
Accessibility: Not reported
Active Site Indicator: Not reported
State District Owner: NY
State District: NYSDEC R2

Map ID
 Direction
 Distance
 Elevation

MAP FINDINGS

Site

Database(s)

EDR ID Number
 EPA ID Number

CON EDISON SERVICE BOX: 48289 (Continued)

1016965508

Mailing Address:	IRVING PL, 15TH FL NE
Mailing City,State,Zip:	NEW YORK, NY 10003
Owner Name:	Not reported
Owner Type:	Not reported
Operator Name:	Not reported
Operator Type:	Not reported
Short-Term Generator Activity:	No
Importer Activity:	No
Mixed Waste Generator:	No
Transporter Activity:	No
Transfer Facility Activity:	No
Recycler Activity with Storage:	No
Small Quantity On-Site Burner Exemption:	No
Smelting Melting and Refining Furnace Exemption:	No
Underground Injection Control:	No
Off-Site Waste Receipt:	No
Universal Waste Indicator:	No
Universal Waste Destination Facility:	No
Federal Universal Waste:	No
Active Site Fed-Reg Treatment Storage and Disposal Facility:	Not reported
Active Site Converter Treatment storage and Disposal Facility:	Not reported
Active Site State-Reg Treatment Storage and Disposal Facility:	Not reported
Active Site State-Reg Handler:	---
Federal Facility Indicator:	Not reported
Hazardous Secondary Material Indicator:	NN
Sub-Part K Indicator:	Not reported
Commercial TSD Indicator:	No
Treatment Storage and Disposal Type:	Not reported
2018 GPRA Permit Baseline:	Not on the Baseline
2018 GPRA Renewals Baseline:	Not on the Baseline
Permit Renewals Workload Universe:	Not reported
Permit Workload Universe:	Not reported
Permit Progress Universe:	Not reported
Post-Closure Workload Universe:	Not reported
Closure Workload Universe:	Not reported
202 GPRA Corrective Action Baseline:	No
Corrective Action Workload Universe:	No
Subject to Corrective Action Universe:	No
Non-TSDFs Where RCRA CA has Been Imposed Universe:	No
TSDFs Potentially Subject to CA Under 3004 (u)/(v) Universe:	No
TSDFs Only Subject to CA under Discretionary Auth Universe:	No
Corrective Action Priority Ranking:	No NCAPS ranking
Environmental Control Indicator:	No
Institutional Control Indicator:	No
Human Exposure Controls Indicator:	N/A
Groundwater Controls Indicator:	N/A
Operating TSDF Universe:	Not reported
Full Enforcement Universe:	Not reported
Significant Non-Complier Universe:	No
Unaddressed Significant Non-Complier Universe:	No
Addressed Significant Non-Complier Universe:	No
Significant Non-Complier With a Compliance Schedule Universe:	No
Financial Assurance Required:	Not reported
Handler Date of Last Change:	20140701
Recognized Trader-Importer:	No
Recognized Trader-Exporter:	No
Importer of Spent Lead Acid Batteries:	No

Map ID
Direction
Distance
Elevation

MAP FINDINGS

Site

Database(s)

EDR ID Number
EPA ID Number

CON EDISON SERVICE BOX: 48289 (Continued)

1016965508

Exporter of Spent Lead Acid Batteries: No
Recycler Activity Without Storage: Not reported
Manifest Broker: Not reported
Sub-Part P Indicator: No

Historic Generators:

Receive Date: 20131031
Handler Name: CON EDISON SERVICE BOX: 48289
Federal Waste Generator Description: Conditionally Exempt Small Quantity Generator
State District Owner: NY
Large Quantity Handler of Universal Waste: No
Recognized Trader Importer: No
Recognized Trader Exporter: No
Spent Lead Acid Battery Importer: No
Spent Lead Acid Battery Exporter: No
Current Record: No
Non Storage Recycler Activity: Not reported
Electronic Manifest Broker: Not reported

Receive Date: 20131130
Handler Name: CON EDISON SERVICE BOX: 48289
Federal Waste Generator Description: Not a generator, verified
State District Owner: NY
Large Quantity Handler of Universal Waste: No
Recognized Trader Importer: No
Recognized Trader Exporter: No
Spent Lead Acid Battery Importer: No
Spent Lead Acid Battery Exporter: No
Current Record: Yes
Non Storage Recycler Activity: Not reported
Electronic Manifest Broker: Not reported

List of NAICS Codes and Descriptions:

NAICS Codes: No NAICS Codes Found

Facility Has Received Notices of Violations:

Violations: No Violations Found

Evaluation Action Summary:

Evaluations: No Evaluations Found

NY MANIFEST:

Name: CON EDISON
Address: 319 42ND ST
City,State,Zip: BROOKLYN, NY 11232
Country: USA
EPA ID: NYP004383857
Facility Status: Not reported
Location Address 1: 319 42ND ST
Code: BP
Location Address 2: SB483389
Total Tanks: Not reported
Location City: BROOKLYN

Map ID
Direction
Distance
Elevation

MAP FINDINGS

Site

Database(s)

EDR ID Number
EPA ID Number

CON EDISON SERVICE BOX: 48289 (Continued)

1016965508

Location State: NY
Location Zip: 11232
Location Zip 4: Not reported

NY MANIFEST:

EPAID: NYP004383857
Mailing Name: CON EDISON
Mailing Contact: CON EDISON
Mailing Address 1: 4 IRVING PLACE
Mailing Address 2: 15TH FL
Mailing City: NEW YORK
Mailing State: NY
Mailing Zip: 10003
Mailing Zip 4: Not reported
Mailing Country: USA
Mailing Phone: Not reported

NY MANIFEST:

Document ID: Not reported
Manifest Status: Not reported
seq: Not reported
Year: 2018
Trans1 State ID: NJD003812047
Trans2 State ID: Not reported
Generator Ship Date: 10/31/2013
Trans1 Recv Date: 10/31/2013
Trans2 Recv Date: Not reported
TSD Site Recv Date: 10/31/2013
Part A Recv Date: Not reported
Part B Recv Date: Not reported
Generator EPA ID: NYP004383857
Trans1 EPA ID: Not reported
Trans2 EPA ID: Not reported
TSDF ID 1: NJD991291105
TSDF ID 2: Not reported
Manifest Tracking Number: 002237207GBF
Import Indicator: N
Export Indicator: N
Discr Quantity Indicator: N
Discr Type Indicator: N
Discr Residue Indicator: N
Discr Partial Reject Indicator: N
Discr Full Reject Indicator: N
Manifest Ref Number: Not reported
Alt Facility RCRA ID: Not reported
Alt Facility Sign Date: Not reported
MGMT Method Type Code: H110
Waste Code: Not reported
Waste Code: Not reported
Waste Code: Not reported
Waste Code: Not reported
Waste Code: Not reported
Waste Code: Not reported
Quantity: 30
Units: G - Gallons (liquids only)* (8.3 pounds)
Number of Containers: 1
Container Type: TT - Cargo tank, tank trucks

Map ID
Direction
Distance
Elevation

MAP FINDINGS

Site

Database(s)

EDR ID Number
EPA ID Number

CON EDISON SERVICE BOX: 48289 (Continued)

1016965508

Handling Method: T Chemical, physical, or biological treatment.
Specific Gravity: 1
Waste Code: D008
Waste Code 1_2: Not reported
Waste Code 1_3: Not reported
Waste Code 1_4: Not reported
Waste Code 1_5: Not reported
Waste Code 1_6: Not reported

AL277
ESE
1/4-1/2
0.251 mi.
1323 ft.

156-170 34TH STREET
156-170 34TH STREET
BROOKLYN, NY
Site 2 of 2 in cluster AL

NY LTANKS S104275685
N/A

Relative:
Higher
Actual:
17 ft.

LTANKS:
Name: 156-170 34TH STREET
Address: 156-170 34TH STREET
City,State,Zip: BROOKLYN, NY
Spill Number/Closed Date: 9210902 / 1993-02-25
Facility ID: 9210902
Site ID: 114462
Spill Date: 1992-12-21
Spill Cause: Tank Overfill
Spill Source: Commercial/Industrial
Spill Class: C4
Cleanup Ceased: 1993-02-25
SWIS: 2401
Investigator: O'DOWD
Referred To: Not reported
Reported to Dept: 1992-12-21
CID: Not reported
Water Affected: Not reported
Spill Notifier: Responsible Party
Last Inspection: Not reported
Recommended Penalty: False
Meets Standard: True
UST Involvement: False
Remediation Phase: 0
Date Entered In Computer: 1992-12-22
Spill Record Last Update: 2003-12-23
Spiller Name: Not reported
Spiller Company: Not reported
Spiller Address: Not reported
Spiller County: 001
Spiller Contact: Not reported
Spiller Phone: Not reported
Spiller Extention: Not reported
DEC Region: 2
DER Facility ID: 99823
DEC Memo: ""
Remarks: "TANK BENEATH BUILDING-POST-SALE SITE ASSESSMENT DONE-DISCOVERED CONTAMINATED BETWEEN 1 1/2 -13 FEET SAMPLES TAKEN AND TESTED RESULTS JUST OBTAINED REQUEST CALLBACK ASAP"

All Materials:
Site ID: 114462

Map ID
Direction
Distance
Elevation

MAP FINDINGS

Site

Database(s)

EDR ID Number
EPA ID Number

156-170 34TH STREET (Continued)

S104275685

Operable Unit ID: 975074
Operable Unit: 01
Material ID: 404339
Material Code: 0001A
Material Name: #2 fuel oil
Case No.: Not reported
Material FA: Petroleum
Quantity: -1.00
Units: L
Recovered: .00
Oxygenate: Not reported

278
SSE
1/4-1/2
0.262 mi.
1382 ft.

FRED ALIMONDA
357 40TH STREET
BROOKLYN, NY 11233

NY LTANKS S104619550
N/A

Relative:
Higher
Actual:
38 ft.

LTANKS:
Name: SPILL NUMBER 9803014
Address: 357 40TH ST
City,State,Zip: BROOKLYN, NY
Spill Number/Closed Date: 9803014 / 2003-03-03
Facility ID: 9803014
Site ID: 79043
Spill Date: 1998-06-01
Spill Cause: Tank Failure
Spill Source: Institutional, Educational, Gov., Other
Spill Class: C3
Cleanup Ceased: Not reported
SWIS: 2401
Investigator: TOMASELLO
Referred To: Not reported
Reported to Dept: 1998-06-08
CID: 369
Water Affected: Not reported
Spill Notifier: Other
Last Inspection: Not reported
Recommended Penalty: False
Meets Standard: False
UST Involvement: False
Remediation Phase: 0
Date Entered In Computer: 1998-06-08
Spill Record Last Update: 2003-03-03
Spiller Name: ANNA ALIMONDA
Spiller Company: Not reported
Spiller Address: 357 40TH ST
Spiller County: 001
Spiller Contact: ANNA ALIMONDA
Spiller Phone: (718) 768-2240
Spiller Extention: Not reported
DEC Region: 2
DER Facility ID: 73493
DEC Memo: ""
Remarks: "tank failure."

All Materials:

Map ID
Direction
Distance
Elevation

MAP FINDINGS

Site

Database(s)

EDR ID Number
EPA ID Number

FRED ALIMONDA (Continued)

S104619550

Site ID: 79043
Operable Unit ID: 1063671
Operable Unit: 01
Material ID: 321334
Material Code: 0001A
Material Name: #2 fuel oil
Case No.: Not reported
Material FA: Petroleum
Quantity: .00
Units: G
Recovered: .00
Oxygenate: Not reported

Name: FRED ALIMONDA
Address: 357 40TH STREET
City,State,Zip: BROOKLYN, NY 11233
Spill Number/Closed Date: 0301684 / 2009-09-02
Facility ID: 0301684
Site ID: 288656
Spill Date: 2003-05-16
Spill Cause: Tank Test Failure
Spill Source: Private Dwelling
Spill Class: B3
Cleanup Ceased: Not reported
SWIS: 2401
Investigator: VSZHUNE
Referred To: Not reported
Reported to Dept: 2003-05-16
CID: 422
Water Affected: Not reported
Spill Notifier: Responsible Party
Last Inspection: Not reported
Recommended Penalty: False
Meets Standard: False
UST Involvement: False
Remediation Phase: 0
Date Entered In Computer: 2003-05-16
Spill Record Last Update: 2009-09-02
Spiller Name: MARGIE ALIMONDA
Spiller Company: MARGIE ALIMONDA
Spiller Address: 357 40TH STREET
Spiller County: 001
Spiller Contact: ANNA ALIMONDA
Spiller Phone: (718) 768-2240
Spiller Extention: Not reported
DEC Region: 2
DER Facility ID: 25407
DEC Memo:

"Prior to Sept, 2004 data translation this spill Lead_DEC Field was TIPPLE Site is a 2 Family house in Brooklyn. DEC Sigona sent notice regarding the tank test failure on May 16, 2003. 4/23/2004 Sangesland -another TTF letter sent today 4/30/2004 Sangesland spoke to property owner Margie Alimonda. She said Bayside was hired to close out the buried 1500 gal tank and install a 550 in her garage. Sangesland spoke to Fred Caputo at Bayside (718-946-4000). He said the whole job was contracted out to AL Eastmond. Eastmond was to close out the tank, install the new tank and take care of the PBS paperwork.

Map ID
Direction
Distance
Elevation

MAP FINDINGS

Site

Database(s)

EDR ID Number
EPA ID Number

FRED ALIMONDA (Continued)

S104619550

11/8/05 Spoke to Margie Alimonda she said Bayside filled in the below ground tank and installed several above ground tanks. She said Bayside was to send in the paperwork. Spoke with a Margie at Bayside now Petco she had no record of work. Gave me name of Phil Tanella their installer in the area of the spill. I called Tanella and left a message. J Lister 11/9/05 Spoke to employee of AI Eastmond (718-378-7000)who left a message for Renee. JL Open Issues: 1) Review of DEC database shows no PBS was ever filed (for a 1500 gal tank). - Question if this really was a 1500 gal tank on a 2 Family house in Brooklyn. 2) Apparently no soil boring samples were taken. Tank was just closed out and left. 09/6/06- Zhune sent TTF letter to: Fred Alimonda 357 40th Street Brooklyn, NY 11233 Margie Alimonda called to say that she will fax a copy of letter from Eastmond & Sons, Fuel Oil Tank Cleaning. Zhune got the fax but it was not visible. She will send it by mail. Zhune. Margie sent a visible job ticket from A.L.Eastmond. Eastmond close the underground tank. They filled it with sand. They installed 2(275) gallons AST in the basement. Petro tested the tank and failed. 09/02/09-Randy Austin and Zhune review the case and found no evidence that will indicate of petroleum release. Other than that tank test failure. Since tank fail test are no presumption not prove of spill. Therefore spil has been closed. "TANK TEST FAILURE ON 1,500 GALLON UST"

Remarks:

All Materials:

Site ID: 288656
Operable Unit ID: 868229
Operable Unit: 01
Material ID: 506175
Material Code: 0001A
Material Name: #2 fuel oil
Case No.: Not reported
Material FA: Petroleum
Quantity: .00
Units: G
Recovered: .00
Oxygenate: Not reported

AO279
ENE
1/4-1/2
0.264 mi.
1394 ft.

U.S. INFORMATION AGENCY
29 TH STREET AND 3RD AVENUE
BROOKLYN, NY 11232
Site 3 of 3 in cluster AO

SEMS-ARCHIVE 1000140475
RCRA NonGen / NLR NY4470000635

Relative:
Higher
Actual:
10 ft.

SEMS Archive:
Site ID: 0203254
EPA ID: NY4470000635
Name: U.S. INFORMATION AGENCY
Address: 29 TH STREET AND 3RD AVENUE
Address 2: Not reported
City,State,Zip: BROOKLYN, NY 11232
Cong District: 13
FIPS Code: 36047
FF: Y
NPL: Not on the NPL
Non NPL Status: NFRAP-Site does not qualify for the NPL based on existing information

SEMS Archive Detail:
Region:

02

Map ID
Direction
Distance
Elevation

MAP FINDINGS

Site

Database(s)

EDR ID Number
EPA ID Number

U.S. INFORMATION AGENCY (Continued)

1000140475

Site ID: 0203254
EPA ID: NY4470000635
Site Name: U.S. INFORMATION AGENCY
NPL: N
FF: Y
OU: 00
Action Code: VS
Action Name: ARCH SITE
SEQ: 1
Start Date: Not reported
Finish Date: 1989-12-31 05:00:00
Qual: Not reported
Current Action Lead: EPA Perf In-Hse

Region: 02
Site ID: 0203254
EPA ID: NY4470000635
Site Name: U.S. INFORMATION AGENCY
NPL: N
FF: Y
OU: 00
Action Code: PA
Action Name: PA
SEQ: 1
Start Date: Not reported
Finish Date: 1989-12-31 05:00:00
Qual: N
Current Action Lead: EPA Perf

Region: 02
Site ID: 0203254
EPA ID: NY4470000635
Site Name: U.S. INFORMATION AGENCY
NPL: N
FF: Y
OU: 00
Action Code: DS
Action Name: DISCVRY
SEQ: 1
Start Date: 1989-10-01 04:00:00
Finish Date: 1989-10-01 04:00:00
Qual: Not reported
Current Action Lead: Fed Fac

RCRA NonGen / NLR:

Date Form Received by Agency: 20070101
Handler Name: US INFORMATION AGENCY
Handler Address: 29TH ST & 3RD AVE DOOR 15
Handler City,State,Zip: BROOKLYN, NY 11232
EPA ID: NY4470000635
Contact Name: MICHAEL CARROLL
Contact Address: 3RD AVE
Contact City,State,Zip: BROOKLYN, NY 11232
Contact Telephone: 718-965-5747
Contact Fax: Not reported
Contact Email: Not reported

Map ID
 Direction
 Distance
 Elevation

MAP FINDINGS

Site

Database(s)

EDR ID Number
 EPA ID Number

U.S. INFORMATION AGENCY (Continued)

1000140475

Contact Title:	Not reported
EPA Region:	02
Land Type:	Not reported
Federal Waste Generator Description:	Not a generator, verified
Non-Notifier:	Not reported
Biennial Report Cycle:	Not reported
Accessibility:	Not reported
Active Site Indicator:	Not reported
State District Owner:	NY
State District:	NYSDEC R2
Mailing Address:	3RD AVE
Mailing City,State,Zip:	BROOKLYN, NY 11232
Owner Name:	US GOVERNMENT
Owner Type:	Federal
Operator Name:	US GOVERNMENT
Operator Type:	Federal
Short-Term Generator Activity:	No
Importer Activity:	No
Mixed Waste Generator:	No
Transporter Activity:	No
Transfer Facility Activity:	No
Recycler Activity with Storage:	No
Small Quantity On-Site Burner Exemption:	No
Smelting Melting and Refining Furnace Exemption:	No
Underground Injection Control:	No
Off-Site Waste Receipt:	No
Universal Waste Indicator:	No
Universal Waste Destination Facility:	No
Federal Universal Waste:	No
Active Site Fed-Reg Treatment Storage and Disposal Facility:	Not reported
Active Site Converter Treatment storage and Disposal Facility:	Not reported
Active Site State-Reg Treatment Storage and Disposal Facility:	Not reported
Active Site State-Reg Handler:	---
Federal Facility Indicator:	The site is federally-owned, The site is federally-operated
Hazardous Secondary Material Indicator:	NN
Sub-Part K Indicator:	Not reported
Commercial TSD Indicator:	No
Treatment Storage and Disposal Type:	Not reported
2018 GPRA Permit Baseline:	Not on the Baseline
2018 GPRA Renewals Baseline:	Not on the Baseline
Permit Renewals Workload Universe:	Not reported
Permit Workload Universe:	Not reported
Permit Progress Universe:	Not reported
Post-Closure Workload Universe:	Not reported
Closure Workload Universe:	Not reported
202 GPRA Corrective Action Baseline:	No
Corrective Action Workload Universe:	No
Subject to Corrective Action Universe:	No
Non-TSDs Where RCRA CA has Been Imposed Universe:	No
TSDs Potentially Subject to CA Under 3004 (u)/(v) Universe:	No
TSDs Only Subject to CA under Discretionary Auth Universe:	No
Corrective Action Priority Ranking:	No NCAPS ranking
Environmental Control Indicator:	No
Institutional Control Indicator:	No
Human Exposure Controls Indicator:	N/A
Groundwater Controls Indicator:	N/A
Operating TSDF Universe:	Not reported

Map ID
Direction
Distance
Elevation

MAP FINDINGS

Site

Database(s)

EDR ID Number
EPA ID Number

U.S. INFORMATION AGENCY (Continued)

1000140475

Full Enforcement Universe:	Not reported
Significant Non-Complier Universe:	No
Unaddressed Significant Non-Complier Universe:	No
Addressed Significant Non-Complier Universe:	No
Significant Non-Complier With a Compliance Schedule Universe:	No
Financial Assurance Required:	Not reported
Handler Date of Last Change:	20150414
Recognized Trader-Importer:	No
Recognized Trader-Exporter:	No
Importer of Spent Lead Acid Batteries:	No
Exporter of Spent Lead Acid Batteries:	No
Recycler Activity Without Storage:	Not reported
Manifest Broker:	Not reported
Sub-Part P Indicator:	No

Hazardous Waste Summary:

Waste Code:	X002
Waste Description:	Not Defined

Handler - Owner Operator:

Owner/Operator Indicator:	Owner
Owner/Operator Name:	US GOVERNMENT
Legal Status:	Federal
Date Became Current:	Not reported
Date Ended Current:	Not reported
Owner/Operator Address:	NOT REQUIRED
Owner/Operator City,State,Zip:	NOT REQUIRED, WY 99999
Owner/Operator Telephone:	212-555-1212
Owner/Operator Telephone Ext:	Not reported
Owner/Operator Fax:	Not reported
Owner/Operator Email:	Not reported

Owner/Operator Indicator:	Operator
Owner/Operator Name:	US GOVERNMENT
Legal Status:	Federal
Date Became Current:	Not reported
Date Ended Current:	Not reported
Owner/Operator Address:	NOT REQUIRED
Owner/Operator City,State,Zip:	NOT REQUIRED, WY 99999
Owner/Operator Telephone:	212-555-1212
Owner/Operator Telephone Ext:	Not reported
Owner/Operator Fax:	Not reported
Owner/Operator Email:	Not reported

Owner/Operator Indicator:	Owner
Owner/Operator Name:	US GOVERNMENT
Legal Status:	Federal
Date Became Current:	Not reported
Date Ended Current:	Not reported
Owner/Operator Address:	NOT REQUIRED
Owner/Operator City,State,Zip:	NOT REQUIRED, WY 99999
Owner/Operator Telephone:	212-555-1212
Owner/Operator Telephone Ext:	Not reported
Owner/Operator Fax:	Not reported
Owner/Operator Email:	Not reported

Map ID
Direction
Distance
Elevation

MAP FINDINGS

Site

Database(s)

EDR ID Number
EPA ID Number

U.S. INFORMATION AGENCY (Continued)

1000140475

Historic Generators:

Receive Date: 20060101
Handler Name: US INFORMATION AGENCY
Federal Waste Generator Description: Not a generator, verified
State District Owner: NY
Large Quantity Handler of Universal Waste: No
Recognized Trader Importer: No
Recognized Trader Exporter: No
Spent Lead Acid Battery Importer: No
Spent Lead Acid Battery Exporter: No
Current Record: No
Non Storage Recycler Activity: Not reported
Electronic Manifest Broker: Not reported

Receive Date: 20070101
Handler Name: US INFORMATION AGENCY
Federal Waste Generator Description: Not a generator, verified
State District Owner: NY
Large Quantity Handler of Universal Waste: No
Recognized Trader Importer: No
Recognized Trader Exporter: No
Spent Lead Acid Battery Importer: No
Spent Lead Acid Battery Exporter: No
Current Record: Yes
Non Storage Recycler Activity: Not reported
Electronic Manifest Broker: Not reported

Receive Date: 19860328
Handler Name: US INFORMATION AGENCY
Federal Waste Generator Description: Not a generator, verified
State District Owner: NY
Large Quantity Handler of Universal Waste: No
Recognized Trader Importer: No
Recognized Trader Exporter: No
Spent Lead Acid Battery Importer: No
Spent Lead Acid Battery Exporter: No
Current Record: No
Non Storage Recycler Activity: Not reported
Electronic Manifest Broker: Not reported

List of NAICS Codes and Descriptions:

NAICS Codes: No NAICS Codes Found

Facility Has Received Notices of Violation:

Found Violation: No
Agency Which Determined Violation: Not reported
Violation Short Description: Not reported
Date Violation was Determined: Not reported
Actual Return to Compliance Date: Not reported
Return to Compliance Qualifier: Not reported
Violation Responsible Agency: Not reported
Scheduled Compliance Date: Not reported
Enforcement Identifier: Not reported
Date of Enforcement Action: Not reported
Enforcement Responsible Agency: Not reported
Enforcement Docket Number: Not reported

Map ID
 Direction
 Distance
 Elevation

MAP FINDINGS

Site

Database(s)

EDR ID Number
 EPA ID Number

U.S. INFORMATION AGENCY (Continued)

1000140475

Enforcement Attorney:	Not reported
Corrective Action Component:	Not reported
Appeal Initiated Date:	Not reported
Appeal Resolution Date:	Not reported
Disposition Status Date:	Not reported
Disposition Status:	Not reported
Disposition Status Description:	Not reported
Consent/Final Order Sequence Number:	Not reported
Consent/Final Order Respondent Name:	Not reported
Consent/Final Order Lead Agency:	Not reported
Enforcement Type:	Not reported
Enforcement Responsible Person:	Not reported
Enforcement Responsible Sub-Organization:	Not reported
SEP Sequence Number:	Not reported
SEP Expenditure Amount:	Not reported
SEP Scheduled Completion Date:	Not reported
SEP Actual Date:	Not reported
SEP Defaulted Date:	Not reported
SEP Type:	Not reported
SEP Type Description:	Not reported
Proposed Amount:	Not reported
Final Monetary Amount:	Not reported
Paid Amount:	Not reported
Final Count:	Not reported
Final Amount:	Not reported

Evaluation Action Summary:

Evaluation Date:	19900611
Evaluation Responsible Agency:	EPA Contractor/Grantee
Found Violation:	No
Evaluation Type Description:	COMPLIANCE EVALUATION INSPECTION ON-SITE
Evaluation Responsible Person Identifier:	R2LV
Evaluation Responsible Sub-Organization:	Not reported
Actual Return to Compliance Date:	Not reported
Scheduled Compliance Date:	Not reported
Date of Request:	Not reported
Date Response Received:	Not reported
Request Agency:	Not reported
Former Citation:	Not reported

AP280 NABISCO INC
ESE 170 34TH ST
1/4-1/2 BROOKLYN, NY 11232
0.267 mi.
1412 ft. Site 1 of 5 in cluster AP

RCRA-VSQG 1001113387
NY LTANKS NYR000023770
NY Spills
FINDS
ECHO
NY MANIFEST

Relative:
Higher
Actual:
18 ft.

RCRA-VSQG:	
Date Form Received by Agency:	20070101
Handler Name:	NABISCO CO - LIFESAVERS BROOKLYN
Handler Address:	170 34TH ST
Handler City,State,Zip:	BROOKLYN, NY 11232
EPA ID:	NYR000023770
Contact Name:	KEN MILMAN
Contact Address:	34TH ST
Contact City,State,Zip:	BROOKLYN, NY 11232

Map ID
Direction
Distance
Elevation

MAP FINDINGS

Site

Database(s)

EDR ID Number
EPA ID Number

NABISCO INC (Continued)

1001113387

Contact Telephone:	718-768-7900
Contact Fax:	Not reported
Contact Email:	Not reported
Contact Title:	Not reported
EPA Region:	02
Land Type:	Not reported
Federal Waste Generator Description:	Conditionally Exempt Small Quantity Generator
Non-Notifier:	Not reported
Biennial Report Cycle:	Not reported
Accessibility:	Not reported
Active Site Indicator:	Handler Activities
State District Owner:	NY
State District:	NYSDEC R2
Mailing Address:	34TH ST
Mailing City,State,Zip:	BROOKLYN, NY 11232
Owner Name:	NABISCO INC
Owner Type:	Private
Operator Name:	NABISCO INC
Operator Type:	Private
Short-Term Generator Activity:	No
Importer Activity:	No
Mixed Waste Generator:	No
Transporter Activity:	No
Transfer Facility Activity:	No
Recycler Activity with Storage:	No
Small Quantity On-Site Burner Exemption:	No
Smelting Melting and Refining Furnace Exemption:	No
Underground Injection Control:	No
Off-Site Waste Receipt:	No
Universal Waste Indicator:	No
Universal Waste Destination Facility:	No
Federal Universal Waste:	No
Active Site Fed-Reg Treatment Storage and Disposal Facility:	Not reported
Active Site Converter Treatment storage and Disposal Facility:	Not reported
Active Site State-Reg Treatment Storage and Disposal Facility:	Not reported
Active Site State-Reg Handler:	---
Federal Facility Indicator:	Not reported
Hazardous Secondary Material Indicator:	NN
Sub-Part K Indicator:	Not reported
Commercial TSD Indicator:	No
Treatment Storage and Disposal Type:	Not reported
2018 GPRA Permit Baseline:	Not on the Baseline
2018 GPRA Renewals Baseline:	Not on the Baseline
Permit Renewals Workload Universe:	Not reported
Permit Workload Universe:	Not reported
Permit Progress Universe:	Not reported
Post-Closure Workload Universe:	Not reported
Closure Workload Universe:	Not reported
202 GPRA Corrective Action Baseline:	No
Corrective Action Workload Universe:	No
Subject to Corrective Action Universe:	No
Non-TSDFs Where RCRA CA has Been Imposed Universe:	No
TSDFs Potentially Subject to CA Under 3004 (u)/(v) Universe:	No
TSDFs Only Subject to CA under Discretionary Auth Universe:	No
Corrective Action Priority Ranking:	No NCAPS ranking
Environmental Control Indicator:	No
Institutional Control Indicator:	No

Map ID
Direction
Distance
Elevation

MAP FINDINGS

Site

Database(s)

EDR ID Number
EPA ID Number

NABISCO INC (Continued)

1001113387

Human Exposure Controls Indicator: N/A
Groundwater Controls Indicator: N/A
Operating TSDF Universe: Not reported
Full Enforcement Universe: Not reported
Significant Non-Complier Universe: No
Unaddressed Significant Non-Complier Universe: No
Addressed Significant Non-Complier Universe: No
Significant Non-Complier With a Compliance Schedule Universe: No
Financial Assurance Required: Not reported
Handler Date of Last Change: 20150414
Recognized Trader-Importer: No
Recognized Trader-Exporter: No
Importer of Spent Lead Acid Batteries: No
Exporter of Spent Lead Acid Batteries: No
Recycler Activity Without Storage: Not reported
Manifest Broker: Not reported
Sub-Part P Indicator: No

Hazardous Waste Summary:

Waste Code: D001
Waste Description: IGNITABLE WASTE

Waste Code: D002
Waste Description: CORROSIVE WASTE

Handler - Owner Operator:

Owner/Operator Indicator: Operator
Owner/Operator Name: NABISCO INC
Legal Status: Private
Date Became Current: 20010101
Date Ended Current: Not reported
Owner/Operator Address: 7 CAMPUS DR
Owner/Operator City,State,Zip: PARSIPPANY, NJ 07054-0311
Owner/Operator Telephone: 201-682-5000
Owner/Operator Telephone Ext: Not reported
Owner/Operator Fax: Not reported
Owner/Operator Email: Not reported

Owner/Operator Indicator: Owner
Owner/Operator Name: NABISCO INC
Legal Status: Private
Date Became Current: 20010101
Date Ended Current: Not reported
Owner/Operator Address: 7 CAMPUS DR
Owner/Operator City,State,Zip: PARSIPPANY, NJ 07054-0311
Owner/Operator Telephone: 201-682-5000
Owner/Operator Telephone Ext: Not reported
Owner/Operator Fax: Not reported
Owner/Operator Email: Not reported

Owner/Operator Indicator: Owner
Owner/Operator Name: NABISCO INC
Legal Status: Private
Date Became Current: Not reported
Date Ended Current: Not reported

Map ID
Direction
Distance
Elevation

MAP FINDINGS

Site

Database(s)

EDR ID Number
EPA ID Number

NABISCO INC (Continued)

1001113387

Owner/Operator Address: 7 CAMPUS DR
Owner/Operator City,State,Zip: PARSIPPANY, NJ 07054-0311
Owner/Operator Telephone: 201-682-5000
Owner/Operator Telephone Ext: Not reported
Owner/Operator Fax: Not reported
Owner/Operator Email: Not reported

Owner/Operator Indicator: Owner
Owner/Operator Name: NABISCO INC
Legal Status: Private
Date Became Current: Not reported
Date Ended Current: Not reported
Owner/Operator Address: 7 CAMPUS DR
Owner/Operator City,State,Zip: PARSIPPANY, NJ 07054-0311
Owner/Operator Telephone: 201-682-5000
Owner/Operator Telephone Ext: Not reported
Owner/Operator Fax: Not reported
Owner/Operator Email: Not reported

Historic Generators:

Receive Date: 20030109
Handler Name: NABISCO CO - LIFESAVERS BROOKLYN
Federal Waste Generator Description: Not a generator, verified
State District Owner: NY
Large Quantity Handler of Universal Waste: No
Recognized Trader Importer: No
Recognized Trader Exporter: No
Spent Lead Acid Battery Importer: No
Spent Lead Acid Battery Exporter: No
Current Record: No
Non Storage Recycler Activity: Not reported
Electronic Manifest Broker: Not reported

Receive Date: 20060101
Handler Name: NABISCO CO - LIFESAVERS BROOKLYN
Federal Waste Generator Description: Conditionally Exempt Small Quantity Generator
State District Owner: NY
Large Quantity Handler of Universal Waste: No
Recognized Trader Importer: No
Recognized Trader Exporter: No
Spent Lead Acid Battery Importer: No
Spent Lead Acid Battery Exporter: No
Current Record: No
Non Storage Recycler Activity: Not reported
Electronic Manifest Broker: Not reported

Receive Date: 20070101
Handler Name: NABISCO CO - LIFESAVERS BROOKLYN
Federal Waste Generator Description: Conditionally Exempt Small Quantity Generator
State District Owner: NY
Large Quantity Handler of Universal Waste: No
Recognized Trader Importer: No
Recognized Trader Exporter: No
Spent Lead Acid Battery Importer: No
Spent Lead Acid Battery Exporter: No
Current Record: Yes
Non Storage Recycler Activity: Not reported

Map ID
Direction
Distance
Elevation

MAP FINDINGS

Site

Database(s)

EDR ID Number
EPA ID Number

NABISCO INC (Continued)

1001113387

Electronic Manifest Broker: Not reported

Receive Date: 19960511
Handler Name: NABISCO CO - LIFESAVERS BROOKLYN
Federal Waste Generator Description: Small Quantity Generator
State District Owner: NY
Large Quantity Handler of Universal Waste: No
Recognized Trader Importer: No
Recognized Trader Exporter: No
Spent Lead Acid Battery Importer: No
Spent Lead Acid Battery Exporter: No
Current Record: No
Non Storage Recycler Activity: Not reported
Electronic Manifest Broker: Not reported

List of NAICS Codes and Descriptions:
NAICS Codes: No NAICS Codes Found

Facility Has Received Notices of Violation:
Found Violation: No
Agency Which Determined Violation: Not reported
Violation Short Description: Not reported
Date Violation was Determined: Not reported
Actual Return to Compliance Date: Not reported
Return to Compliance Qualifier: Not reported
Violation Responsible Agency: Not reported
Scheduled Compliance Date: Not reported
Enforcement Identifier: Not reported
Date of Enforcement Action: Not reported
Enforcement Responsible Agency: Not reported
Enforcement Docket Number: Not reported
Enforcement Attorney: Not reported
Corrective Action Component: Not reported
Appeal Initiated Date: Not reported
Appeal Resolution Date: Not reported
Disposition Status Date: Not reported
Disposition Status: Not reported
Disposition Status Description: Not reported
Consent/Final Order Sequence Number: Not reported
Consent/Final Order Respondent Name: Not reported
Consent/Final Order Lead Agency: Not reported
Enforcement Type: Not reported
Enforcement Responsible Person: Not reported
Enforcement Responsible Sub-Organization: Not reported
SEP Sequence Number: Not reported
SEP Expenditure Amount: Not reported
SEP Scheduled Completion Date: Not reported
SEP Actual Date: Not reported
SEP Defaulted Date: Not reported
SEP Type: Not reported
SEP Type Description: Not reported
Proposed Amount: Not reported
Final Monetary Amount: Not reported
Paid Amount: Not reported
Final Count: Not reported
Final Amount: Not reported

Map ID
Direction
Distance
Elevation

MAP FINDINGS

Site

Database(s)

EDR ID Number
EPA ID Number

NABISCO INC (Continued)

1001113387

Evaluation Action Summary:

Evaluation Date:	20040708
Evaluation Responsible Agency:	State
Found Violation:	No
Evaluation Type Description:	COMPLIANCE EVALUATION INSPECTION ON-SITE
Evaluation Responsible Person Identifier:	NYWWG
Evaluation Responsible Sub-Organization:	R2
Actual Return to Compliance Date:	Not reported
Scheduled Compliance Date:	Not reported
Date of Request:	Not reported
Date Response Received:	Not reported
Request Agency:	Not reported
Former Citation:	Not reported

LTANKS:

Name:	170 34TH STREET
Address:	170 34TH STREET
City,State,Zip:	BROOKLYN, NY
Spill Number/Closed Date:	9211737 / 1993-02-01
Facility ID:	9211737
Site ID:	171962
Spill Date:	1992-12-10
Spill Cause:	Tank Test Failure
Spill Source:	Commercial/Industrial
Spill Class:	C4
Cleanup Ceased:	1993-02-01
SWIS:	2401
Investigator:	O'DOWD
Referred To:	Not reported
Reported to Dept:	1993-01-13
CID:	Not reported
Water Affected:	Not reported
Spill Notifier:	Tank Tester
Last Inspection:	Not reported
Recommended Penalty:	False
Meets Standard:	True
UST Involvement:	False
Remediation Phase:	0
Date Entered In Computer:	1993-01-14
Spill Record Last Update:	1994-03-18
Spiller Name:	Not reported
Spiller Company:	Not reported
Spiller Address:	Not reported
Spiller County:	001
Spiller Contact:	Not reported
Spiller Phone:	Not reported
Spiller Extention:	Not reported
DEC Region:	2
DER Facility ID:	144730
DEC Memo:	""
Remarks:	"AT TIME SUSPECTED TILTED TANK ANOTHER COMPANY DID TEST AND FOUND CONATAMINATED SOIL-NO FURTHER TANK TEST DONE BY CALLER EXPECT TO PULL TANK"

All TTF:

Facility ID:	9211737
--------------	---------

Map ID
Direction
Distance
Elevation

MAP FINDINGS

Site

Database(s)

EDR ID Number
EPA ID Number

NABISCO INC (Continued)

1001113387

Spill Number: 9211737
Spill Tank Test: 1541058
Site ID: 171962
Tank Number: Not reported
Tank Size: 0
Material: 0001
EPA UST: Not reported
UST: Not reported
Cause: Not reported
Source: Not reported
Test Method: 00
Test Method 2: Unknown
Leak Rate: .00
Gross Fail: Not reported
Modified By: Spills
Last Modified Date: Not reported

All Materials:

Site ID: 171962
Operable Unit ID: 976183
Operable Unit: 01
Material ID: 405119
Material Code: 0001A
Material Name: #2 fuel oil
Case No.: Not reported
Material FA: Petroleum
Quantity: -1.00
Units: Not reported
Recovered: .00
Oxygenate: Not reported

SPILLS:

Name: NABISCO
Address: 170 34TH STREET
City,State,Zip: BROOKLYN, NY
Spill Number/Closed Date: 9605304 / 1998-03-04
Facility ID: 9605304
Facility Type: ER
DER Facility ID: 144730
Site ID: 171963
DEC Region: 2
Spill Cause: Equipment Failure
Spill Class: C3
SWIS: 2401
Spill Date: 1996-07-24
Investigator: SIGONA
Referred To: Not reported
Reported to Dept: 1996-07-24
CID: 252
Water Affected: Not reported
Spill Source: Non Major Facility > 1,100 gal
Spill Notifier: Responsible Party
Cleanup Ceased: Not reported
Cleanup Meets Std: False
Last Inspection: Not reported

Map ID
Direction
Distance
Elevation

MAP FINDINGS

Site

Database(s)

EDR ID Number
EPA ID Number

NABISCO INC (Continued)

1001113387

Recommended Penalty: False
UST Trust: False
Remediation Phase: 0
Date Entered In Computer: 1996-07-24
Spill Record Last Update: 1998-03-04
Spiller Name: ASSIM HANNA
Spiller Company: NABISCO
Spiller Address: 170 34TH STREET
Spiller Company: 001
Contact Name: ASSIM HANNA
DEC Memo: ""
Remarks: "under ground tank that has not been in use was found to have contaminated soil after samples were taken by consultant tank will be closed and left in place"

All Materials:

Site ID: 171963
Operable Unit ID: 1036181
Operable Unit: 01
Material ID: 348051
Material Code: 0001A
Material Name: #2 fuel oil
Case No.: Not reported
Material FA: Petroleum
Quantity: .00
Units: G
Recovered: .00
Oxygenate: Not reported

Name: SUNSET PARK HIGH SCHOOL
Address: 170 34TH STREET
City,State,Zip: BROOKLYN, NY
Spill Number/Closed Date: 0613263 / 2008-07-09
Facility ID: 0613263
Facility Type: ER
DER Facility ID: 333284
Site ID: 378267
DEC Region: 2
Spill Cause: Human Error
Spill Class: C4
SWIS: 2401
Spill Date: 2007-03-10
Investigator: hrpatel
Referred To: Not reported
Reported to Dept: 2007-03-10
CID: 72
Water Affected: Not reported
Spill Source: Institutional, Educational, Gov., Other
Spill Notifier: Other
Cleanup Ceased: Not reported
Cleanup Meets Std: False
Last Inspection: Not reported
Recommended Penalty: False
UST Trust: False
Remediation Phase: 0
Date Entered In Computer: 2007-03-12
Spill Record Last Update: 2008-07-11

Map ID
Direction
Distance
Elevation

MAP FINDINGS

Site

Database(s)

EDR ID Number
EPA ID Number

NABISCO INC (Continued)

1001113387

Spiller Name: Not reported
Spiller Company: Not reported
Spiller Address: Not reported
Spiller Company: 001
Contact Name: MIKE SHERWOOD
DEC Memo: "03/12/07-Hiralkumar Patel. spoke with Mr. Sharma. they were hired by contractor who is working at school construction site. site owned by NYC shcool authority. during construction activities, they hit underground tank and punched hole in it. as per Mr. Sharma, tank was about 1000 gal capacity and had about 800 gal diesel in it. spill started about 7:30 am and Mr. Sharma reached with crew for cleanup about 10 am. they have removed underground diesel tank and removed associated contaminated soil. they dug about two ft below tank invert. excavation was backfilled with five endpoint sample taken. asked Mr. Sharma to submit site plan with sampling locations, disposal manifests and sample analyticals. 03/27/07-Hiralkumar Patel. received call from Amy Fonpana (845-492-3178). they are preaparing closure report and will send by 04/15/07. 04/24/07-Hiralkumar Patel. spoke with Ms. Fonpana. they are still waiting for some disposal manifests and other documents. she will send report soon. 06/19/07-Hiralkumar Patel. left message for Ms. Fonpana. 06/26/07-Hiralkumar Patel. received message from Ms. Fonpana. they are still working on-site and waiting for some documents. will send report once they get all documents. 06/27/07-Hiralkumar Patel. Mr. Sharma reported another spill at same site. (new spill #: 0703584). they did borings on property along 34th street and found soil and groundwater contamination. Mr. Sharma mentioned that site had multiple tanks. asked Mr. Sharma to send all analytical data (for all samples done on-site till date) and detailed scaled site map with all sampling locations, tank locations and associated lines. also asked Mr. Sharma to send copy of phase I and phase II reports. 06/28/07-Hiralkumar Patel. meet Bob Kanaparathi and Drew Pardus from NYC SCA and Michael Sherwood from Shaw environmental. Mr. Sherwood mentioned that school construction site is combination of two sites known as large parcel and small parcel. received phase I and Phase II reports from Mr. Sherwood. abstract of Phase I: - the site is located in mixed commercial/residential area on the corner of 4th ave and 35th street - previous occupants of the site included private residences, a stationer, tool manufacturing facility, a garage and candy manufacturing. - large parcel of site had 5000 gal tank and history of spills (9210902, 9605304, 9211737) - site is approx. 20 ft above mean sea level - BASED ON phase II investigations conducted by Weston for the McDonalds restaurant site located at 968 4th ave, the depth of groundwater is approx. 37 ft bg and groundwater flow direction is to the northeast. <----- - major spill sites in neighbourhood: 1. Greenwood Cemetery (Spill #: 8710384, 8710694, 8902953, 9413808). all spill closed 2. Jackie Gleason Bus Depot (Spill #: 9106350, 9507015, 9705882, 9803068, 9902851, 9908589, 0211807, 0402205, 0413523, 0702197) 3. 971-975 4th ave (spill #: 9207015). groundwater contamination reported <----- 4. Mobile service station, 89-14 4th ave (Spill #: 0430002, 0330037, 8302631) reported groundwater contamination <----- 5. 987 4th AVE (spill #: 8706481). found groundwater contamination. abstract of Phase II report: - proposed design for school includes construction to a depth of approx. 18 ft bg - depth of groundwater was found to range from between 14 and 24 ft bg - total of 13 soil samples (LPB-1 to LPB-8, SPB-2,5,6,7 and 8) and 7 groundwater samples (LPB-1W, 5W and 8W,

Map ID
Direction
Distance
Elevation

MAP FINDINGS

Site

Database(s)

EDR ID Number
EPA ID Number

NABISCO INC (Continued)

1001113387

SPB-5,6,7 and 8) were collected for analysis - found heavy Trichloroethene (160,000 ppb) contamination in groundwater sample SPB-5 <----- - as found heavy TCE contamination in groundwater sample, did supplemental phase II - collected two soil sample from two borings (close to previous boring location SPB-5) and three groundwater sample from same two borings on-site and four groundwater sample from two off-site borings - also took 6 sub-slab soil-gas samples, because of heavy TCE contamination - found no contamination in any soil, groundwater or soil-gas samples during supplemental phase II investigation Michael Sherwood Shaw environmental PH. (914) 633-9324 (O) (516) 650-5290 (C) Fax (845) 492-3101 email: michael.sherwood@shawgrp.com Bob Kanaparthi NYC SCA Ph. (718) 472-8620 Drew Pardus NYC SCA Ph. (718) 752-5036 (O) (646) 577-8280 (C) during meeting Mr. Kanaparthi mentioned following: - entire site has been excavated to depth of 16 ft and groundwater is about two more feet deeper than existing excavation bottom. - during excavation, they removed total of five USTs (one 2000 gal fuel oil/diesel tank, one 1000 gal sugary mix tank, one 5000 gal tank, one 100 gal tank and one 1000 gal tank). - found contaminated soil around some tanks and has been removed - endpoint samples taken from contaminated zones - currently footing work for proposed building is going on at site - during construction found sheen on groundwater and gasoline odor - took groundwater samples from two different locations - found minor benzene (58 ppb) contamination in groundwater sample GW-1, along 35th street <---- - there will be two elevator pits, partially merged in groundwater - to work on elevator pit, they need to dewater those areas - due to high concentration of TCE in groundwater sample during first set of sampling, they will put vapor barrier and active SSDS under BASEMENT floor asked Mr. Pardus to do following: - installation of atleast three monitoring wells to define site specific groundwater flow direction and sampling soil and groundwater during this monitoring well installation. - samples must be analyzed for STARS 8260 & 8270 methods & report must include chlorinated compounds - no dewatering events until site-specific groundwater flow direction has defined (to prevent spreading contamination if dewatering points are downgradient to source of contamination) - no concrete/foundation work till full investigation completed - installation of one more monitoring well upgradient (once groundwater flow direction defined) to check any off-site migration - submission of soft copy of vapor barrier & SSDS design - monitoring wells atleast 5 ft below groundwater table - samples from monitoring wells must be taken using Low Stress (low flow) Purging and Sampling procedure (EPA guidance)

-*. Spill #: 9207015. 971-975 4th Avenue, Brooklyn, NY. spill reported after found tank failed. PBS #: 2-297291. site had 48 tanks and were removed in 1994. from spill database, found that NYC School construction authority removed approx. 15,000 cubic yards of contaminated soil and had groundwater contaminated. case closed on 07/13/2006. WRONG REPORT UPLOADED ON E-DOCS (FIRST FILE IN LIST)
<----- *****

**_*

-*. Spill #: 8706481. 987 4th Ave, Brooklyn, NY. spill reported as gasoline tanks failed a test. PBS#: 2-157236. site had 14 tanks and were removed in 1990. from spill database, found that groundwater was

Map ID
Direction
Distance
Elevation

MAP FINDINGS

Site

Database(s)

EDR ID Number
EPA ID Number

NABISCO INC (Continued)

1001113387

impacted with gasoline spill and had free product in wells installed on-site a that time. groundwater is at 38 ft bg. case still open.

-*-* 07/05/07-Hiralkumar Patel. visited site on 07/02/07 as found heavy soil and groundwater contamination in neighbour's property at 129 34th Street, which is auto repair shop. spoke with Mr. Pardus today and asked him to install additional monitoring wells along 34th street (two wells on 34th street along property line: one at each corner and one well along boundry between park and construction site). these wells are just for monitoring purpose, in case any contamination from auto repair area touches the construction site. also asked Mr. Pardus to provide site addresses for neighbours on south and east side of construction site (assumed upgradient side) 07/16/07-Hiralkumar Patel. received call from Mr. Pardus regarding sample analysis for specific chlorinated compounds. asked Mr. Pardus to run all groundwater samples for compound that was found high (PERC) in previous investigation. 07/23/07-Hiralkumar Patel. received message from Mr. Pardus asking for meeting. spoke with Mr. Pardus and asked him to submit data for review prior to any meeting. 07/24/07-Hiralkumar Patel. received sample analyticals and site map with monitoring well locations, from Mr. Pardus. they installed four wells on site and one on sidewalk along 35th street. found very minor contamination. from monitoring wells, they found groundwater flow in south direction (from site which has heavy groundwater contamination: 129 34th street). monitoring well #1 installed close to area where they found high PERC in groundwater. Mr. Pardus asked for dewatering of site for construction activities. mentioned to Mr. Pardus that as no contamination found in any samples, they can do dewatering but they need permits from city agencies for that. asked Mr. Pardus to install one well in corner of property along park along 34th street (as found heavy soil and groundwater contamination at site 129 34th street). also asked him to monitore well # 4 until it knocked down. asked Mr. Pardus to submit entire report with boring logs, water depths etc. 07/25/07-Hiralkumar Patel. spoke with Mr. Pardus. told him that they can start dewatering from site (based on analytical data). also asked Mr. Pardus to install a permanent monitoring well on sidewalk along 34th street (close to property line between subject site and park) as subject site is exactly downgradient from contaminated site at 129 34th street. this well will be used as monitoring point to see any oil from 129 34th street site hit construction site or not. Mr. Pardus mentioned that they will install vapor barrier and sub-slab system. Mr. Pardus will schedule installation of one well on sidewalk along 34th street. 03/20/08-Hiralkumar Patel. received tank closure report from Shaw environmental. abstract: - site groundwater was encountered between 16 to 18 ft bg - installed four wells (MW-1, MW-2, MW-4 and MW-5) - no tidal influence noticed in wells MW-1, MW-2 and MW-5, via automatic data logger - groundwater level data from MW-4 shows rise in the water level; cause of this water level rise is unknown (no precepitation or on-site dewatering during or before water level measurement) - direction of groundwater flow from north toward the south and away from the Upper New York Bay; this is opposite of the anticipated direction of groundwater flow based upon the surface topography of the area and the proximity to the Upper New York Bay (0.3 miles northwest) - removed four regulated (petroleum) USTs and one non-regulated (sugar) UST in Mar.-Apr. 2007 - four petroleum tanks removed: one 2000 gal, one 1000 gal, one 5000 gal and one 100

Map ID
Direction
Distance
Elevation

MAP FINDINGS

Site

Database(s)

EDR ID Number
EPA ID Number

NABISCO INC (Continued)

1001113387

gal - one 1000 gal sugar tank removed - 2000 gal tank was punctured during excavation and then spill reported - 2000 gal UST found to be in fairly good condition with no significant evidence of corrosion - final dimensions of excavation for 2000 gal UST measured approx. 15 ft wide by 20 ft long by 20 ft deep; after collection of endpoint samples, excavation backfilled - 100 gal UST was discovered immediately beneath the concrete slab of the former site building - 100 gal UST was found to be old and rusted with large openings - following removal of 100 gal UST, no evidence of release was observed; no impacted material was excavated; one bottom endpoint sample collected after tank removal - 5000 gal UST was abandoned-in-place with concrete - 5000 gal UST found to be slightly corroded but no holes were observed - final dimensions of excavation for 5000 gal UST measured approx. 30 ft wide by 50 ft long by 35 ft deep; after collection of endpoint sidewall samples, excavation backfilled - no endpoint bottom samples collected after 5000 gal tank removal - 1000 gal UST was discovered about 5 ft below ground and found to be rusted with a large hole where it appears that the weld separated - final dimensions of excavation for 1000 gal UST measured approx. 10 ft wide by 15 ft long by 15 ft deep; after collection of endpoint samples, excavation backfilled - groundwater samples collected from one geoprobe GW-1 and four monitoring wells (MW-1, MW-2, MW-4 and MW-5) - found some SVOC contamination in endpoint soil samples and some VOC contamination in groundwater samples - school design includes a vapor barrier and an active SSDS 06/03/08-Hiralkumar Patel. spoke with Mr. Pardus. he doesn't know about construction status. asked him to submit soft copy of vapor barrier and SSDS design for review by NYS DOH, prior to installation of such. 06/06/08-Hiralkumar Patel. during site visit in neighbourhood, pass through subject site and found few floors already developed at the site. no information available whether vapor barrier and active SSDS were installed or not. 06/17/08-Hiralkumar Patel. spoke with Mr. Sherwood. asked him about endpoint bottom sample after removal of 5000 gal tank and design specification of vapor barrier and SSDS. left message for Mr. Pardus for following: - submission of design specs of vapor barrier and SSDS - confirmation about installation of vapor barrier and SSDS - clarification for not taking endpoint bottom sample after 5000 gal tank removed 06/23/08-Hiralkumar Patel. left message for Mr. Pardus. 07/09/08-Hiralkumar Patel. received email from Mr. Sherwood with vapor barrier and SSDS design and clarification about not taking endpoint bottom samples after 5000 gal tank removal. as per Mr. Sherwood, Shaw environmental was not on site to witness the removal of the 5,000 gal UST as this work was overseen by GZA Environmental, the consultant to the general contractor. as per GZA, they have indicated that they initially removed the UST but did not collect confirmatory soil samples because they felt that there were some minor impacted soils that needed to be excavated and knew that the Contractor was coming back to this area to excavate for the building foundation. when contractor returned to the area to excavate for the building foundation, they indicated that they excavated contaminated soils down to the watertable at approximately 18 feet below grade, and therefore could not collect bottom soil samples. in June 2007, Shaw conducted a soil and groundwater investigation at the site. during that investigation, collected two water samples in the southwest corner of the building foundation excavation, immediately below the former location of the 5,000 gallon UST. one sample was

Map ID
Direction
Distance
Elevation

MAP FINDINGS

Site

Database(s)

EDR ID Number
EPA ID Number

NABISCO INC (Continued)

1001113387

collected from a temporary geotechnical well (GW-2) already in place at the Site and the other was collected from standing water (SGW-1) that had pooled in that corner of the Site. no contamination found in groundwater samples. 5000 gal UST was removed in Apr. 2007 and groundwater samples were taken in June 2007 after contractor removed soil under water table as part of foundation work. based on submitted documents till date, case closed. **see Spill #: 0703584 & 0700836 also as reported to same site.**"

Remarks: "School under construction; underground tank was hit. Tank was emptied and removed, as well as contaminated soil. Area was backfilled and end point sample was taken from excavation."

All Materials:

Site ID: 378267
Operable Unit ID: 1135769
Operable Unit: 01
Material ID: 2125687
Material Code: 0008
Material Name: diesel
Case No.: Not reported
Material FA: Petroleum
Quantity: 20.00
Units: G
Recovered: 20.00
Oxygenate: Not reported

Name: NYC HIGH SCHOOL
Address: 170 34TH STREET
City,State,Zip: BROOKLYN, NY
Spill Number/Closed Date: 0703584 / 2007-06-27
Facility ID: 0703584
Facility Type: ER
DER Facility ID: 144730
Site ID: 383556
DEC Region: 2
Spill Cause: Other
Spill Class: C4
SWIS: 2401
Spill Date: 2007-06-27
Investigator: hrpatel
Referred To: Not reported
Reported to Dept: 2007-06-27
CID: 444
Water Affected: Not reported
Spill Source: Institutional, Educational, Gov., Other
Spill Notifier: Other
Cleanup Ceased: Not reported
Cleanup Meets Std: False
Last Inspection: Not reported
Recommended Penalty: False
UST Trust: False
Remediation Phase: 0
Date Entered In Computer: 2007-06-27
Spill Record Last Update: 2007-07-05
Spiller Name: SANJAY SHARMA
Spiller Company: NYC HIGH SCHOOL
Spiller Address: 170 34TH STREET

Map ID
Direction
Distance
Elevation

MAP FINDINGS

Site

Database(s)

EDR ID Number
EPA ID Number

NABISCO INC (Continued)

1001113387

Spiller Company: 999
Contact Name: SANJAY SHARMA
DEC Memo: "06/27/07-Hiralkumar Patel. spoke with Mr. Sharma. this is same site which he reported earlier (old spill #: 0613263). they did borings on property along 34ths street and found soil and groundwater contamination. asked Mr. Sharma to send all analytical data (for all samples done on-site till date) and detailed scaled site map with all sampling locations, tank locations and associated lines. also asked Mr. Sharma to send copy of phase I and phase II reports. case closed. refer to Spill #: 0613263."

Remarks: "SOIL BORINGS SHOWED CONTAMINATION:"

All Materials:

Site ID: 383556
Operable Unit ID: 1140897
Operable Unit: 01
Material ID: 2131009
Material Code: 0066A
Material Name: unknown petroleum
Case No.: Not reported
Material FA: Petroleum
Quantity: .00
Units: G
Recovered: .00
Oxygenate: Not reported

FINDS:

Registry ID: 110004524907

Click Here:

Environmental Interest/Information System:

RCRAInfo is a national information system that supports the Resource Conservation and Recovery Act (RCRA) program through the tracking of events and activities related to facilities that generate, transport, and treat, store, or dispose of hazardous waste. RCRAInfo allows RCRA program staff to track the notification, permit, compliance, and corrective action activities required under RCRA.

FIS (New York - Facility Information System) is New York's Department of Environmental Conservation (DEC) information system for tracking environmental facility information found across the State.

[Click this hyperlink](#) while viewing on your computer to access additional FINDS: detail in the EDR Site Report.

ECHO:

Envid: 1001113387
Registry ID: 110004524907
DFR URL: <http://echo.epa.gov/detailed-facility-report?fid=110004524907>
Name: NABISCO INC
Address: 170 34TH ST
City,State,Zip: BROOKLYN, NY 11232

NY MANIFEST:

Name: NABISCO CO - LIFESAVERS
Address: 170 34TH ST
City,State,Zip: BROOKLYN, NY 11232

Map ID
Direction
Distance
Elevation

MAP FINDINGS

Site

Database(s)

EDR ID Number
EPA ID Number

NABISCO INC (Continued)

1001113387

Country: USA
EPA ID: NYR000023770
Facility Status: Not reported
Location Address 1: 170 34TH ST
Code: BP
Location Address 2: Not reported
Total Tanks: Not reported
Location City: BROOKLYN
Location State: NY
Location Zip: 11232
Location Zip 4: Not reported

NY MANIFEST:

EPAID: NYR000023770
Mailing Name: NABISCO CO - LIFESAVERS
Mailing Contact: KEN MILMAN
Mailing Address 1: 170 34TH ST
Mailing Address 2: Not reported
Mailing City: BROOKLYN
Mailing State: NY
Mailing Zip: 11232
Mailing Zip 4: Not reported
Mailing Country: USA
Mailing Phone: 7187687900

AP281
ESE
1/4-1/2
0.286 mi.
1512 ft.

4TH AVE & 34TH / 35TH ST.
4TH AVE & 34TH/35TH STREE
NEW YORK CITY, NY
Site 2 of 5 in cluster AP

NY LTANKS **S105053969**
N/A

Relative:
Higher
Actual:
21 ft.

LTANKS:
Name: 4TH AVE & 34TH / 35TH ST.
Address: 4TH AVE & 34TH/35TH STREE
City,State,Zip: NEW YORK CITY, NY
Spill Number/Closed Date: 8901237 / 1992-09-30
Facility ID: 8901237
Site ID: 117733
Spill Date: 1989-05-08
Spill Cause: Tank Test Failure
Spill Source: Commercial/Industrial
Spill Class: B3
Cleanup Ceased: 1992-09-30
SWIS: 2401
Investigator: BATTISTA
Referred To: Not reported
Reported to Dept: 1989-05-08
CID: Not reported
Water Affected: Not reported
Spill Notifier: Tank Tester
Last Inspection: Not reported
Recommended Penalty: False
Meets Standard: False
UST Involvement: False
Remediation Phase: 0
Date Entered In Computer: 1989-05-09
Spill Record Last Update: 1994-05-12

Map ID
Direction
Distance
Elevation

MAP FINDINGS

Site

Database(s)

EDR ID Number
EPA ID Number

4TH AVE & 34TH / 35TH ST. (Continued)

S105053969

Spiller Name: Not reported
Spiller Company: Not reported
Spiller Address: Not reported
Spiller County: 001
Spiller Contact: Not reported
Spiller Phone: Not reported
Spiller Extention: Not reported
DEC Region: 2
DER Facility ID: 102373
DEC Memo: ""
Remarks: "5K TANK FAILED A SYSTEMS TEST, HORNER EZY CHECK, GROSS LEAK, WILL ISOLATE LINES & TEST TANKS."

All TTF:

Facility ID: 8901237
Spill Number: 8901237
Spill Tank Test: 1535433
Site ID: 117733
Tank Number: Not reported
Tank Size: 0
Material: 0001
EPA UST: Not reported
UST: Not reported
Cause: Not reported
Source: Not reported
Test Method: 00
Test Method 2: Unknown
Leak Rate: .00
Gross Fail: Not reported
Modified By: Spills
Last Modified Date: Not reported

All Materials:

Site ID: 117733
Operable Unit ID: 927378
Operable Unit: 01
Material ID: 448991
Material Code: 0001A
Material Name: #2 fuel oil
Case No.: Not reported
Material FA: Petroleum
Quantity: -1.00
Units: Not reported
Recovered: .00
Oxygenate: Not reported

AP282
ESE
1/4-1/2
0.293 mi.
1546 ft.

CLOSED-LACKOF RECENT INFO
34TH ST / 4TH AVE
NEW YORK CITY, NY
Site 3 of 5 in cluster AP

NY LTANKS S100145020
N/A

Relative:
Higher
Actual:
21 ft.

LTANKS:
Name: CLOSED-LACKOF RECENT INFO
Address: 34TH ST / 4TH AVE
City,State,Zip: NEW YORK CITY, NY
Spill Number/Closed Date: 8710694 / 2003-03-13

Map ID
Direction
Distance
Elevation

MAP FINDINGS

Site

Database(s)

EDR ID Number
EPA ID Number

CLOSED-LACKOF RECENT INFO (Continued)

S100145020

Facility ID: 8710694
Site ID: 175406
Spill Date: 1988-03-11
Spill Cause: Tank Test Failure
Spill Source: Institutional, Educational, Gov., Other
Spill Class: B3
Cleanup Ceased: Not reported
SWIS: 2401
Investigator: ADMIN. CLOSED
Referred To: Not reported
Reported to Dept: 1988-03-23
CID: Not reported
Water Affected: Not reported
Spill Notifier: Responsible Party
Last Inspection: Not reported
Recommended Penalty: False
Meets Standard: False
UST Involvement: False
Remediation Phase: 0
Date Entered In Computer: 1988-03-24
Spill Record Last Update: 2003-03-13
Spiller Name: Not reported
Spiller Company: GREENWOOD CEMETERY CO.
Spiller Address: 34TH & 4TH AVENUE
Spiller County: 001
Spiller Contact: Not reported
Spiller Phone: Not reported
Spiller Extention: Not reported
DEC Region: 2
DER Facility ID: 147459
DEC Memo: ""
Remarks: "LEAKING AT UNKNOWN RATE-33YEAR OLD TANK -5,000 GALLON TANK TO REMOVE FUEL AND TANK-ARE PUTTING IN GAS LINE. CLOSED DUE TO LACK OF ANY RECENT INFO - DOES NOT MEET ANY CLEANUP REQUIREMENTS."

All TTF:

Facility ID: 8710694
Spill Number: 8710694
Spill Tank Test: 1533479
Site ID: 175406
Tank Number: Not reported
Tank Size: 0
Material: 0001
EPA UST: Not reported
UST: Not reported
Cause: Not reported
Source: Not reported
Test Method: 00
Test Method 2: Unknown
Leak Rate: .00
Gross Fail: Not reported
Modified By: Spills
Last Modified Date: Not reported

All Materials:

Site ID: 175406
Operable Unit ID: 915533

Map ID
Direction
Distance
Elevation

MAP FINDINGS

Site

Database(s)

EDR ID Number
EPA ID Number

CLOSED-LACKOF RECENT INFO (Continued)

S100145020

Operable Unit: 01
Material ID: 462454
Material Code: 0001A
Material Name: #2 fuel oil
Case No.: Not reported
Material FA: Petroleum
Quantity: .00
Units: L
Recovered: .00
Oxygenate: Not reported

**AP283
ESE
1/4-1/2
0.297 mi.
1567 ft.**

**34TH ST & 4TH AVE/BKLYN
34TH ST & 4TH AVE
NEW YORK CITY, NY**

**NY LTANKS S100145009
N/A**

Site 4 of 5 in cluster AP

**Relative:
Higher**

LTANKS:

**Actual:
20 ft.**

Name: 34TH ST & 4TH AVE/BKLYN
Address: 34TH ST & 4TH AVE
City,State,Zip: NEW YORK CITY, NY
Spill Number/Closed Date: 8710384 / 1992-09-30
Facility ID: 8710384
Site ID: 151245
Spill Date: 1988-03-11
Spill Cause: Tank Test Failure
Spill Source: Institutional, Educational, Gov., Other
Spill Class: B4
Cleanup Ceased: 1992-09-30
SWIS: 2401
Investigator: BATTISTA
Referred To: Not reported
Reported to Dept: 1988-03-11
CID: Not reported
Water Affected: Not reported
Spill Notifier: Tank Tester
Last Inspection: Not reported
Recommended Penalty: False
Meets Standard: False
UST Involvement: False
Remediation Phase: 0
Date Entered In Computer: 1988-03-14
Spill Record Last Update: 1994-05-12
Spiller Name: Not reported
Spiller Company: GREENWOOD CEMETERY
Spiller Address: 34TH ST & 4TH AVE
Spiller County: 001
Spiller Contact: Not reported
Spiller Phone: Not reported
Spiller Extension: Not reported
DEC Region: 2
DER Facility ID: 128548
DEC Memo: ""
Remarks: "5K TANK FAILED TEST WITH UNREADABLE RATE, TO EXCAVATE, ISOLATE AND RETEST."

All TTF:

Map ID
Direction
Distance
Elevation

MAP FINDINGS

Site

Database(s)

EDR ID Number
EPA ID Number

34TH ST & 4TH AVE/BKLYN (Continued)

S100145009

Facility ID: 8710384
Spill Number: 8710384
Spill Tank Test: 1533421
Site ID: 151245
Tank Number: Not reported
Tank Size: 0
Material: 0001
EPA UST: Not reported
UST: Not reported
Cause: Not reported
Source: Not reported
Test Method: 00
Test Method 2: Unknown
Leak Rate: .00
Gross Fail: Not reported
Modified By: Spills
Last Modified Date: Not reported

All Materials:
Site ID: 151245
Operable Unit ID: 916090
Operable Unit: 01
Material ID: 462153
Material Code: 0001A
Material Name: #2 fuel oil
Case No.: Not reported
Material FA: Petroleum
Quantity: -1.00
Units: Not reported
Recovered: .00
Oxygenate: Not reported

AP284
ESE
1/4-1/2
0.297 mi.
1567 ft.

CLOSED-LACKOF RECENT INFO
34TH ST / 4TH AVE
NEW YORK CITY, NY

NY LTANKS S100145469
N/A

Site 5 of 5 in cluster AP

Relative:
Higher
Actual:
20 ft.

LTANKS:
Name: CLOSED-LACKOF RECENT INFO
Address: 34TH ST / 4TH AVE
City,State,Zip: NEW YORK CITY, NY
Spill Number/Closed Date: 8902953 / 2003-03-04
Facility ID: 8902953
Site ID: 175407
Spill Date: 1989-06-21
Spill Cause: Tank Test Failure
Spill Source: Commercial/Industrial
Spill Class: A3
Cleanup Ceased: Not reported
SWIS: 2401
Investigator: ADMIN. CLOSED
Referred To: Not reported
Reported to Dept: 1989-06-21
CID: Not reported
Water Affected: Not reported

Map ID
Direction
Distance
Elevation

MAP FINDINGS

Site

Database(s)

EDR ID Number
EPA ID Number

CLOSED-LACKOF RECENT INFO (Continued)

S100145469

Spill Notifier: Tank Tester
Last Inspection: Not reported
Recommended Penalty: False
Meets Standard: False
UST Involvement: True
Remediation Phase: 0
Date Entered In Computer: 1989-06-23
Spill Record Last Update: 2003-03-04
Spiller Name: Not reported
Spiller Company: GREENWOOD CEMETERY
Spiller Address: 34TH ST & 4TH AVENUE
Spiller County: 001
Spiller Contact: Not reported
Spiller Phone: Not reported
Spiller Extention: Not reported
DEC Region: 2
DER Facility ID: 279765
DEC Memo: ""
Remarks: "(2) 550 GALLON TANKS FAILED HORNER EZY CHECK WITH A LEAK RATE OF -.062GPH CLOSED DUE TO LACK OF ANY RECENT INFO - DOES NOT MEET ANY CLEANUP REQUIREMENTS. "

All TTF:

Facility ID: 8902953
Spill Number: 8902953
Spill Tank Test: 1535617
Site ID: 175407
Tank Number: Not reported
Tank Size: 0
Material: 0009
EPA UST: Not reported
UST: Not reported
Cause: Not reported
Source: Not reported
Test Method: 00
Test Method 2: Unknown
Leak Rate: .00
Gross Fail: Not reported
Modified By: Spills
Last Modified Date: Not reported

All Materials:

Site ID: 175407
Operable Unit ID: 930363
Operable Unit: 01
Material ID: 450625
Material Code: 0009
Material Name: gasoline
Case No.: Not reported
Material FA: Petroleum
Quantity: -1.00
Units: L
Recovered: .00
Oxygenate: Not reported

MAP FINDINGS

Map ID
Direction
Distance
Elevation

Site

Database(s)

EDR ID Number
EPA ID Number

285
WNW
1/4-1/2
0.304 mi.
1605 ft.

**GRAVESEND ANCHORAGE
NO ADDRESS
BROOKLYN, NY**

**NY LTANKS S104877549
N/A**

**Relative:
Lower
Actual:
0 ft.**

LTANKS:

Name: GRAVESEND ANCHORAGE
 Address: NO ADDRESS
 City,State,Zip: BROOKLYN, NY
 Spill Number/Closed Date: 0010946 / 2003-10-31
 Facility ID: 0010946
 Site ID: 86224
 Spill Date: 2001-01-05
 Spill Cause: Tank Failure
 Spill Source: Vessel
 Spill Class: C3
 Cleanup Ceased: Not reported
 SWIS: 2401
 Investigator: TJDEMEO
 Referred To: Not reported
 Reported to Dept: 2001-01-05
 CID: 312
 Water Affected: LOWER NY BAY
 Spill Notifier: Federal Government
 Last Inspection: Not reported
 Recommended Penalty: False
 Meets Standard: False
 UST Involvement: False
 Remediation Phase: 0
 Date Entered In Computer: 2001-01-05
 Spill Record Last Update: 2003-10-31
 Spiller Name: Not reported
 Spiller Company: K-SEA TRANSPORTATION
 Spiller Address: Not reported
 Spiller County: 001
 Spiller Contact: Not reported
 Spiller Phone: Not reported
 Spiller Extention: Not reported
 DEC Region: 2
 DER Facility ID: 79139
 DEC Memo: "Prior to Sept, 2004 data translation this spill Lead_DEC Field was DEMEO 1:45 Spoke to PO Calvin Somers at 354-4357. He indicated that the USCG has responded to the site, and that there is an unrecoverable sheen in the Gravesend Anchorage. It is not impacting land and is not expected to. At this point they are unaware if the sheen is coming from a 65 foot self-propelled barge, called the Jet Trader, or from a 500 foot tanker called the Jag Pavitrie which is carrying an unknown amount of light oil-probably diesel. The CG has required both vessels to hire contractors to set up boom to contain any spilled oil and to determine the source. If the vessels refuse or are unable, the USCG will hire contractors. The wind is currently 15 knots. DEC is to call CG later for additional information. 10/31/03 TJD Old surface water spill. No further action possible. Spill closed."

Remarks: "NAME OF BARGE: JET TRADER - WASTE OIL TANK IS LEAKING"

All Materials:

Site ID: 86224
Operable Unit ID: 832337

Map ID
Direction
Distance
Elevation

MAP FINDINGS

Site

Database(s)

EDR ID Number
EPA ID Number

GRAVESEND ANCHORAGE (Continued)

S104877549

Operable Unit: 01
Material ID: 544816
Material Code: 0022
Material Name: waste oil/used oil
Case No.: Not reported
Material FA: Petroleum
Quantity: .00
Units: G
Recovered: .00
Oxygenate: Not reported

**286
ESE
1/4-1/2
0.306 mi.
1615 ft.**

**GREENWOOD CEMETERY
921 4TH AVENUE
BROOKLYN, NY 11232**

**NY LTANKS S102619671
N/A**

**Relative:
Higher**

LTANKS:

**Actual:
24 ft.**

Name: GREENWOOD CEMETERY
Address: 921 4TH AVENUE
City,State,Zip: BROOKLYN, NY 11232-2317
Spill Number/Closed Date: 9413808 / 2005-11-16
Facility ID: 9413808
Site ID: 150406
Spill Date: 1995-01-17
Spill Cause: Tank Failure
Spill Source: Commercial/Industrial
Spill Class: C4
Cleanup Ceased: Not reported
SWIS: 2401
Investigator: JEDURNIN
Referred To: Not reported
Reported to Dept: 1995-01-17
CID: Not reported
Water Affected: Not reported
Spill Notifier: Local Agency
Last Inspection: Not reported
Recommended Penalty: False
Meets Standard: False
UST Involvement: True
Remediation Phase: 0
Date Entered In Computer: 1995-03-21
Spill Record Last Update: 2005-11-16
Spiller Name: Not reported
Spiller Company: SAME
Spiller Address: Not reported
Spiller County: 999
Spiller Contact: NICHOLAS VISLOCKY
Spiller Phone: Not reported
Spiller Extension: Not reported
DEC Region: 2
DER Facility ID: 127896
DEC Memo: "November 16, 2005, Durnin: On about January 17, 1995, the Greenwood Cemetery removed 3 existing 550 gallon & 1 existing 4000 gallon motor fuel storage tanks & related pumps. They were replaced with 1 new 1000 gallon & 1 new 4000 gallon motor fuel storage tanks and 2 new BSA approved pumps on a concrete island with related piping and

Map ID
 Direction
 Distance
 Elevation

MAP FINDINGS

Site

Database(s)

EDR ID Number
 EPA ID Number

GREENWOOD CEMETERY (Continued)

S102619671

Remarks: controls. Both tanks are Double-Walled Fiberglass. The 1000 gallon tank is for diesel. Nicholas Vislocky obtained a permit to do this work on July 25, 1994. Based on this information and that less than a liter of petroleum was apparently spilled, this spill is closed. "
 "CONTAMINATION FOUND WHEN REMOVING TANKS ABOVE TANKS. 3 550 GAL TANKS"
 Not reported

All Materials:
 Site ID: 150406
 Operable Unit ID: 1011366
 Operable Unit: 01
 Material ID: 372555
 Material Code: 0009
 Material Name: gasoline
 Case No.: Not reported
 Material FA: Petroleum
 Quantity: -1.00
 Units: L
 Recovered: .00
 Oxygenate: Not reported

**AQ287
 SE
 1/4-1/2
 0.307 mi.
 1622 ft.**

**971-975 4TH AVE.
 971 4TH AVE
 BROOKLYN, NY**

**NY LTANKS S100494031
 N/A**

Site 1 of 2 in cluster AQ

**Relative:
 Higher
 Actual:
 37 ft.**

LTANKS:
 Name: 971-975 4TH AVE.
 Address: 971 4TH AVE
 City,State,Zip: BROOKLYN, NY
 Spill Number/Closed Date: 9207015 / 2006-07-13
 Facility ID: 9207015
 Site ID: 115646
 Spill Date: 1992-09-17
 Spill Cause: Tank Failure
 Spill Source: Gasoline Station or other PBS Facility
 Spill Class: A3
 Cleanup Ceased: Not reported
 SWIS: 2401
 Investigator: JAQUINN
 Referred To: Not reported
 Reported to Dept: 1992-09-17
 CID: Not reported
 Water Affected: Not reported
 Spill Notifier: Other
 Last Inspection: Not reported
 Recommended Penalty: False
 Meets Standard: False
 UST Involvement: True
 Remediation Phase: 0
 Date Entered In Computer: 1992-09-18
 Spill Record Last Update: 2006-07-13
 Spiller Name: Not reported
 Spiller Company: SCA
 Spiller Address: Not reported
 Spiller County: 001

Map ID
Direction
Distance
Elevation

MAP FINDINGS

Site

Database(s)

EDR ID Number
EPA ID Number

971-975 4TH AVE. (Continued)

S100494031

Spiller Contact: Not reported
Spiller Phone: Not reported
Spiller Extention: Not reported
DEC Region: 2
DER Facility ID: 100751
DEC Memo: "Prior to Sept, 2004 data translation this spill Lead_DEC Field was ROMMEL C 3/11/03 - SAMUEL- File available in active unassigned spill files. 04/12/04 TRANSFERRD FROM ODOWD TO ROMMEL. 1/10/2006 - Haggerty - Leigh Gutterman from NYC School Construction (718-472-8502) is locating necessary reports. She is requesting another week to find them 7/13/2006 - Haggerty - Leigh Gutterman from NYC School Construction mailed closure report on June 7, 2006. The report essentially is the original from 13 years ago. NYC School Construction included new groundwater samples (March 2006) to hopefully provide proof the site has been remediated. In 1993, 44 UST's were removed along with 15,000 cubic yards of petroleum contaminated soil which were properly disposed of. Due to the N,R subway running underneath 4th Avenue to the west of the property, excavation was restricted. All accessible soil was excavated. Post-excavation soil samples contain VOC's and SVOC's above TAGM mostly in the area adjacent to 4th Avenue. However, the time passed since the soil samples were taken as well as the fact that the recent groundwater samples are below TAGM, DEC has decided to close the spill. "

Remarks: "SUSPECT ABOUT 35 YRS OLD GASOLINE TANKS AT SITE RANDY AUSTIN IS AWARE OF SITE."

All Materials:
Site ID: 115646
Operable Unit ID: 974037
Operable Unit: 01
Material ID: 407689
Material Code: 0009
Material Name: gasoline
Case No.: Not reported
Material FA: Petroleum
Quantity: -1.00
Units: L
Recovered: .00
Oxygenate: Not reported

288
NE
1/4-1/2
0.309 mi.
1633 ft.

BARGE: ELECTRA II/GOWANUS GAS TURBINES
THIRD AVENUE & 27TH STREET
BROOKLYN, NY 11232

NY MOSF S108413399
N/A

Relative:
Lower
Actual:
0 ft.

MOSF:
Name: BARGE: ELECTRA II/GOWANUS GAS TURBINES
Address: THIRD AVENUE & 27TH STREET
City,State,Zip: BROOKLYN, NY 11232
Facility ID: 0-0772
Program Type: MOSF
Tank Status: Unregulated/Closed
Expiration Date: Not reported
Dec Region: 2
UTMX: Not reported

Map ID
 Direction
 Distance
 Elevation

MAP FINDINGS

Site

Database(s)

EDR ID Number
 EPA ID Number

BARGE: ELECTRA II/GOWANUS GAS TURBINES (Continued)

S108413399

UTMY: Not reported

289
ESE
1/4-1/2
0.314 mi.
1660 ft.

875 4TH AVENUE
875 4TH AVENUE
NEW YORK CITY, NY

NY VCP S121796985
N/A

Relative:
Higher
Actual:
22 ft.

VCP NYC:
 Project ID: 16TMP0330K, 16EH-A242K, 18CVCP013K
 Name: 875 4TH AVENUE
 Address: 875 4TH AVENUE
 City,State,Zip: NEW YORK CITY, NY
 Borough: Brooklyn
 BBL: 3.0068100013006799E+19
 OER Program: VCP (Enrolled), E/RD (Review)
 Phase: Construction
 Latitude: 40.656237
 Longitude: -74.002408
 Postcode: 7
 Community Board: 38
 Council District: 101
 Census Tract: 3010094
 BIN: 3006810001
 NTA: Sunset Park West

290
SE
1/4-1/2
0.317 mi.
1672 ft.

MOBIL S/S
987 4TH AVE
BROOKLYN, NY

NY LTANKS S106719530
N/A

Relative:
Higher
Actual:
42 ft.

LTANKS:
 Name: MOBIL S/S
 Address: 987 4TH AVE
 City,State,Zip: BROOKLYN, NY
 Spill Number/Closed Date: 8706481 / 2013-05-23
 Facility ID: 8706481
 Site ID: 192011
 Spill Date: 1987-10-30
 Spill Cause: Tank Test Failure
 Spill Source: Gasoline Station or other PBS Facility
 Spill Class: B3
 Cleanup Ceased: Not reported
 SWIS: 2401
 Investigator: MDMACCAB
 Referred To: P2
 Reported to Dept: 1987-10-30
 CID: Not reported
 Water Affected: Not reported
 Spill Notifier: Tank Tester
 Last Inspection: Not reported
 Recommended Penalty: False
 Meets Standard: False
 UST Involvement: True
 Remediation Phase: 0

Map ID
Direction
Distance
Elevation

MAP FINDINGS

Site

Database(s)

EDR ID Number
EPA ID Number

MOBIL S/S (Continued)

S106719530

Date Entered In Computer: 1987-11-02
Spill Record Last Update: 2013-05-23
Spiller Name: MIKE MEOLA
Spiller Company: EXXONMOBIL
Spiller Address: 464 DOUGHTY BLVD
Spiller County: 001
Spiller Contact: Not reported
Spiller Phone: Not reported
Spiller Extention: Not reported
DEC Region: 2
DER Facility ID: 160128
DEC Memo: "On June 29, 2000, DEC (Sigona) along with Handex (Hoashi, Tonn, and DeVoe) conducted a site visit at Former Mobil S/S, 987 4th Avenue, Brooklyn, which is currently occupied by a Taco Bell. According to Handex (Tonn) Mobil delivered a shipment of gasoline to the USTs which were partially decommissioned in 1988. Fenely & Nicol performed an investigation in 1988, and prepared a report in December 1989. Fenely and Nicol recovered approximately 250 gallons using a pump and treatment system. GTI became involved in 1992, and installed a groundwater sparging system to treat the remaining dissolved phase at the site. There were however, sporadic signs of free product over the years. There were at least 10-12 wells at the site in the previous investigations. Currently, there are only four groundwater monitoring wells, and four sparging wells. There is also a vapor extraction system at the site. A Stipulation Agreement was issued by DEC on July 7, 1995. The site is directly adjacent to a Subway which runs underneath 4th Avenue. There was no indications from Handex that the subway lines have ever been impacted. The vapor from the SVES was shut down in 1998, and was treated with carbon. DEC (O'Dowd) requested a test of the vapor from the sparge wells. In September 1999, Handex found 11,000 ppb total BTEX in SP-2 and 2,900 ppb BTEX in SP-3 and nd in SP1 and SP4. MTBE was relatively low. In November 1999, Handex found 3 feet of floating product in MW21 and has monitored on semi-annual basis only. The wells were last sampled in June 2000. Since November 1999 performed 3 vacuum truck visits and recovered free product, gaged for free product before and after each visit. Handex is not sure what the source of the free product in Well No. 21. Handex will continue to submit a semi-annual report which will be due in August 2000. Handex plans to conduct a soil investigation in Sept 2000. Handex will send the plan to DEC for review and approval. Meanwhile, the system will be shut down until Handex can determine the proximity of the contamination. The depth of groundwater is 38 feet below grade. 4/27/10 - M. MacCabe - Reinstallation of AS/SVE system has been completed except for connection to the power grid. Soil and GW were sampled when AS/SVE wells were constructed. Soil and GW contamination remain on-site. 5/21/10 - no activities this month. 6/23/10 - No activities this month. 7/26/10 - The quarterly site status update report was received. 9/29/10 - The quarterly site status update report showed no changes in groundwater concentrations. 10/27/10 - Electrical work was conducted on the AS/SVE system in preparation for hook up to the power grid. 11/24/10 - The quarterly site status update report was received. Groundwater concentrations generally remain constant. 3/01/11 - The SVE component of the on-site remedial system was placed on-line on 12/29/10 then back off line on 1/10/11. The quarterly site status update report was received. Groundwater concentrations generally remain constant. 3/28/11 - The AS/SVE system is expected to go back on line in early April. 4/25/11

Map ID
Direction
Distance
Elevation

MAP FINDINGS

Site

Database(s)

EDR ID Number
EPA ID Number

MOBIL S/S (Continued)

S106719530

- Maintenance of the AS/SVE system was conducted in late April. This included change out of the carbon filter for the SVE effluent stack. 6/28/11 - The quarterly site status update report was received. The consultant estimates that four pounds of total BTEX and 26 pounds of total volatile petroleum hydrocarbons were removed with the SVE/AS system by the end of 2010. 7/05/11 - Periodic O&M was conducted and carbon filter was changed. 8/29/11 - Periodic O&M was conducted and the carbon filter was changed in August. The August site status update report states that approximately 10.6 lbs of BTEX and 64.9 lbs of total volatile petroleum hydrocarbons have been removed from the subsurface since the rebuilt AS/SVE system went on line in December 2010. The AS/SVE system was temporarily shut down in anticipation of hurricane Irene. 9/12/11 - Periodic O&M was conducted and the carbon filter was changed in September. 12/20/11 - The quarterly report was received. The consultant states that approximately 18.72 pounds of total BTEX and approximately 93.77 pounds of total volatile petroleum hydrocarbons (TVPH) were recovered by the SVE/AS system during the entire operation period. However, the groundwater data are inconclusive. 12/27/11 - Effective January 1, 2012, the consultant working for ExxonMobil on this project will change from Kleinfelder to Groundwater and Environmental Services (GES). 2/29/12 - Staff met with representatives of ExxonMobil and GES on February 28 to discuss modifications to the AS/SVE system to improve its efficiency. Modifications of the system consist of installing a larger compressor and cycling the system to just two of the seven vapor extraction points at one time. 5/11/12 - The quarterly site status update report covering the last quarter of 2011 and the first quarter of 2012 saw received. Weekly O&M was conducted about once every two weeks. The AS and SVE points have been cycled to allow for larger flow rates in different areas. The data show continued decreases in BTEX concentration in on-site groundwater. 8/3/12 - The quarterly site status update report saw received. Periodic OM&M was conducted twice a month. Based on the sampling results from the June 15, 2012 groundwater sampling event, extraction wells SVE-3 and SVE-5 are the only wells on-site with dissolved-phase BTEX concentrations over 1,000 ug/L. Therefore, during the third quarter of 2012, sparging efforts will be focused on these areas, specifically utilizing sparge wells AS-1 & AS-2. Quarterly groundwater sampling is scheduled for September 2012. Semi-monthly O&M will continue. 10/23/12 - The quarterly site status update report saw received. Periodic OM&M was conducted twice a month. The data continue to show decreases in BTEX concentrations in groundwater. The SSUR also contained a request to pulse the AS/SVE system (alternating one month of system operation and one month of system inactivity). The request was accepted. 01/28/13 - The quarterly site status update report was received. Periodic OM&M was conducted twice a month. The SVE system is now operated with periodic pulsing. The pulsing consists of extracting from different points with others dormant and changing monthly. 4/12/13 - The quarterly site status update report was received. System O&M activities were conducted twice per month during system operation in the first quarter of 2013. The system was temporarily shut down between January 2 and February 6, 2013 as part of system pulsing activities and to observe any changes in hydrocarbon recovery. The data show continued decreases in contaminant concentrations in groundwater. The consultant states the approximately 147 lbs of hydrocarbons were recovered during this monitoring period and approximately 2,010 lbs of hydrocarbons have been recovered since

Map ID
Direction
Distance
Elevation

MAP FINDINGS

Site

Database(s)

EDR ID Number
EPA ID Number

MOBIL S/S (Continued)

S106719530

system startup in December 2010. 5/23/13 - The groundwater data presented in the May 20, 2013 Groundwater & Environmental Services (GES) quarterly report and proceeding quarterly reports have shown consistent and significant decreases in BTEX concentrations throughout the operation of the existing AS/SVE system. Current BTEX concentrations in groundwater range from non-detect to 46 ppb. SVE system effluent has shown limited recovery in the last three quarters; presumably due to the lower contaminant concentrations in groundwater. Based on the findings, discontinuation of the AS/SVE system was deemed acceptable and the spill was closed. "

Remarks: "(4) 550 GAL. TANKS WOULDNT HOLD PRESSURE, WILL EXCAVATE, ISOLATE, AND RETEST. CONTACT: STEVE TRIFFOLOTTI (516 371-0286.)"

All TTF:

Facility ID: 8706481
Spill Number: 8706481
Spill Tank Test: 1532110
Site ID: 192011
Tank Number: Not reported
Tank Size: 0
Material: 1213A
EPA UST: Not reported
UST: Not reported
Cause: Not reported
Source: Not reported
Test Method: 00
Test Method 2: Unknown
Leak Rate: .00
Gross Fail: Not reported
Modified By: Spills
Last Modified Date: Not reported

All Materials:

Site ID: 192011
Operable Unit ID: 910196
Operable Unit: 01
Material ID: 2096468
Material Code: 1213A
Material Name: MTBE (methyl-tert-butyl ether)
Case No.: 01634044
Material FA: Hazardous Material
Quantity: Not reported
Units: Not reported
Recovered: Not reported
Oxygenate: True

Site ID: 192011
Operable Unit ID: 910196
Operable Unit: 01
Material ID: 465494
Material Code: 0009
Material Name: gasoline
Case No.: Not reported
Material FA: Petroleum
Quantity: .00
Units: L
Recovered: .00

Map ID
 Direction
 Distance
 Elevation

MAP FINDINGS

Site

Database(s)

EDR ID Number
 EPA ID Number

MOBIL S/S (Continued)

S106719530

Oxygenate: True

291
South
1/4-1/2
0.325 mi.
1715 ft.

OHANNA APARTMENT BUILDING
4420 3RD AVE
BROOKLYN, NY 11220

NY LTANKS

S107658846
N/A

Relative:
Higher
Actual:
33 ft.

LTANKS:

Name: OHANNA APARTMENT BUILDING
 Address: 4420 3RD AVE
 City,State,Zip: BROOKLYN, NY 11220
 Spill Number/Closed Date: 0514696 / 2006-07-26
 Facility ID: 0514696
 Site ID: 361487
 Spill Date: 2006-03-22
 Spill Cause: Tank Failure
 Spill Source: Private Dwelling
 Spill Class: Not reported
 Cleanup Ceased: Not reported
 SWIS: 2401
 Investigator: rvketani
 Referred To: Not reported
 Reported to Dept: 2006-03-23
 CID: 444
 Water Affected: Not reported
 Spill Notifier: Other
 Last Inspection: Not reported
 Recommended Penalty: False
 Meets Standard: False
 UST Involvement: False
 Remediation Phase: 0
 Date Entered In Computer: 2006-03-23
 Spill Record Last Update: 2006-08-17
 Spiller Name: ALICE OHANNA
 Spiller Company: OHANNA HOME
 Spiller Address: 4420 3RD AVE
 Spiller County: 001
 Spiller Contact: ALICE OHANNA
 Spiller Phone: (718) 851-1328
 Spiller Extention: Not reported
 DEC Region: 2
 DER Facility ID: 311708
 DEC Memo: "3/24/06 - Raphael Ketani. I finally made contact with someone at the super's phone at (718) 851-1328. I had been trying since yesterday. Maria, a maintenance worker there, answered and said that Ms. Ohanna wasn't in, but would be back in the afternoon. I asked her if there were any odors in the building and she said she didn't smell anything. I asked her about the oil spill and she said she wasn't aware of any oil spill or any problems with the heat. I asked Maria where I can send a letter that would reach Ms. Ohanna. She said to send it to P.O. Box 200289, Brooklyn, 11220. I told her that I will make a site visit at 2PM and that I wanted access to the basement. She said that she will let Ms. Ohanna know. I made the site visit. The odors were very strong (22 ppm) in the area of the twin 275 gallon tanks. However, there was only a slight indication that anything had ever spilled due to the absorbent sand on the floor

Map ID
Direction
Distance
Elevation

MAP FINDINGS

Site

Database(s)

EDR ID Number
EPA ID Number

OHANNA APARTMENT BUILDING (Continued)

S107658846

below the front of the tanks. Ms. Ohana said that the service guy from Edward T. Miner Fuel Co. had stepped on a valve to one of the tanks and broke it. Later, I spoke to Mr. Chris Paulsen of the E.T. Miner Fuel Co. He said that there had been a leak from a broken cross over pipe and his crew had been over to repair it. He added that two days before, the tanks had held a large quantity of oil, but later they were dry. He suspected a 300 gal. loss. 4/24/06 - Raphael Ketani. I contacted Ms. Ohanna. I asked her what was the status of the cleanup. She said that her husband cleaned up all of the absorbent material and there is no odor. I told her I wanted to check and see for myself. She said that would be alright and she will call me with a date and time this week that would be good for her for a site visit. 5/17/06 - Raphael Ketani. I called Ms. Ohana and made an appointment for a site visit on 5/22 at 10:30AM. 5/22/06 - Raphael Ketani. I made a site visit at 10:15AM today. Ms. Ohana showed me that the oil company had come to her basement, cleaned up the spent Speedi Dri and had cemented over the floor under and around the tanks. I still detected 3900 ppb of volatiles with the PID. I told her that, to start, at least several soil borings and soil samplings have to be done around the tanks - and then maybe bioremediation. She said she has no money to do the work. I explained to her to contact either the oil company's or her own insurance to possibly get them to hire someone. She said she will try. 5/23/06 - Raphael Ketani. I received a call from Ms. Ohana. She said that she had all of the oil system piping replaced because her new oil company told her that E.T. Miner Fuel didn't do the job right and that the oil was still leaking out. She asked me to take a look at the pipes and close the case. She said she has no money to do the borings. I told her that the issue wasn't the pipes, but the estimated 300 gals. of oil that leaked into the ground below the tanks. I asked her for the phone number of E.T. Miner Fuel (718) 439-5066 and spoke to Karen at Miner Fuel. She passed me to Christopher of Miner Fuel. He explained that he tried to work with her, but she didn't want to pay for an investigation and remediation. 5/24/06 - Raphael Ketani. I called Ms. Ohana and talked to her about having one soil sample taken above the water table, instead of a series of borings and samples. I told her the sample needs to be taken to find out if her oil spill reached the water table. I gave her a list of contractors over the phone without preferring anyone. She said she was willing to do this and that she will get back to me when she finds a contractor. 5/25/06 - Raphael Ketani. I received a message from Ms. Ohana and returned her call. She said she contacted an environmental company from the list I had given her regarding doing one soil boring and taking one soil sample. She said they wanted \$3000. She said she doesn't have that kind of money and that I am driving her out of business. She claimed she may have to take out a loan and she needs the money to fix up her building. She asked that I come to her building one more time with the PID. She said I will not find any odors now as she and her husband have used ammonia and the deoderant powder and have cleaned everything up. I tried to explain to her, though she didn't seem to grasp the idea, that the issue is oil in the ground, not vapors. I told her I still needed one soil sample and to call Eastmond & Son who, I told her, were willing to give her a good price. I asked her whether she will call Eastmond, but she didn't respond to my question. She asked whether she can have her husband do the drilling and take the sample themselves to a laboratory. I told her that wouldn't be satisfactory as it has to be a sample taken with clean

Map ID
 Direction
 Distance
 Elevation

MAP FINDINGS

Site

Database(s)

EDR ID Number
 EPA ID Number

OHANNA APARTMENT BUILDING (Continued)

S107658846

sampling equipment. I told her to call Eastmond, but she seemed to be more agitated. With that, she hung up the phone. 5/26/06 - Raphael Ketani. I sent a letter to Ms. Ohana explaining what she needs to do as the next step in the spill investigation and that the state will do the work if she doesn't and back bill her. 6/5/06 - Raphael Ketani. Received a call from Dennis Femia of NYC HPD (718) 802-4506. He asked what the situation in the building's basement was and what happened with the oil. I told him and he said Ms. Ohana takes his Section 8 clients so he will try to help her. I spoke to Mr. Mungra of Eastmond after this. He said he will do one boring tomorrow in her basement. He will go down 4 feet and take a sample. If it's clean he'll stop if it's dirty he'll try at 6 feet down and then maybe 8 feet. 7/5/06 - Raphael Ketani. I left a message for Isaac of Eastmond (718) 378-3000 to call me regarding the results of the soil boring. 7/18/06 - Raphael Ketani. I spoke to Isaac of Eastmond. He said that he has the soil sample analytical results. He said he will FAC them to me. 7/20/06 - Raphael Ketani. I tried calling Isaac, but could only leave a message on his cell phone (646) 879-6703. 7/26/06 - Raphael Ketani. I received a FAX today from Isaac of Eastmond with the analytical results for the one soil boring that was taken. There were no VOC hits, and the SVOC hits were either below TAGM or just slightly above it. Based upon this document and the documents in the record, I am closing this case. 8/17/06 - Raphael Ketani. Ms. Ohanna called up to inquire as to whether the spill case was closed. I told her it was. She asked for a DEC letter stating that the spill case is closed. I sent her one today. "

Remarks: "oil company deleivered fuel here two days ago and then customer called last night abnd said they were out of fuel: cross over split:"

All Materials:

Site ID: 361487
 Operable Unit ID: 1119621
 Operable Unit: 01
 Material ID: 2109065
 Material Code: 0001A
 Material Name: #2 fuel oil
 Case No.: Not reported
 Material FA: Petroleum
 Quantity: 300.00
 Units: G
 Recovered: .00
 Oxygenate: Not reported

292
 SSE
 1/4-1/2
 0.335 mi.
 1771 ft.

SUNSET CAR CARE SITE
4013 4TH AVENUE
BROOKLYN, NY 11232

NY SHWS S118261357
NY Spills N/A

Relative:
Higher
Actual:
56 ft.

SHWS:
 Name: SUNSET CAR CARE SITE
 Address: 4013 4TH AVENUE
 City,State,Zip: BROOKLYN, NY 11232
 Program: HW
 Site Code: 532551
 Classification: N
 Region: 2

MAP FINDINGS

SUNSET CAR CARE SITE (Continued)

S118261357

Acres: 0.230
HW Code: 224244
Record Add: 09/14/2016
Record Upd: 07/08/2020
Updated By: JCGRATHW

Site Description: "Location: The Site is located at the corner of 41st Street and 4th Avenue in the northwestern portion of Brooklyn. The site is bounded on the north by an active gasoline station, on the south by a fast food restaurant and on the east by a 3-story residential building. West of the site is 4th Avenue, the MTA Subway tunnel and the PS 136 Charles O'Dewey Elementary School. Site Features: The site is a vacant one-story building with no basement. The building covers approximately half of the 10,017 square-foot lot (0.23 acres) and was recently used as an auto repair business, a car wash and a small store. In addition to the existing building, there are tire racks, an oil change area, oil traps to a waste oil tank, car wash dry well, an office area, a car wash, hydraulic lifts, a 1,040 waste oil tank, a 1,040 gallon motor oil tank, an asphalt parking lot, and 6 potential underground storage tanks (USTs) identified on Sanborn Maps. Current Zoning/Use(s): The area is zoned C2-4. C2-4 districts serve the immediate needs of surrounding lower- and medium-density residential neighborhoods along streets that provide small local retail and service shops. Typical retail uses include neighborhood grocery stores, restaurants, beauty parlors, funeral homes and repair services. The Community Facility Use for C2-4 districts provides educational, health, recreational, religious or other essential services. Historical Use(s): The site has been an automobile garage, gas station, and car wash since 1926. From 1942-1995, three USTs were noted on Sanborn maps and two USTs (possibly removed) were identified on the 1926 Sanborn Map. Other uses are listed as an office/warehouse space for various tenants, taxi/limo parking and repair services. A Phase I Environmental Assessment was performed in July 2015 and a Phase II Environmental Assessment was performed in August 2015. Site Geology and Hydrogeology: The elevation of the property is approximately 55 feet above mean sea level. The general soil type consists of fine to coarse-grained sand and silty sand with gravel. Historic fill was encountered from grade to 15 feet below grade (deepest soil boring depth). The depth to water ranges from 18 feet (MW-3) to 44 feet (MW-1). The depth to water observed in MW-3 may be attributed to influence from the car washing operations (dry well), which may be contributing water to the aquifer. The groundwater flow direction is northwest towards the Upper Bay/Gowanus Bay three blocks away. The site did not qualify for addition to the Registry of Inactive Hazardous Disposal Sites."

Env Problem: "This spill was originally reported on August 9, 2015 during a Phase II Environmental Site Assessment (Phase II) through the New York City Office of Environmental Remediation Brownfield Program. The Phase II included the installation and sampling of a series of soil probes, monitoring wells and soil vapor sampling points that showed impacted soil and groundwater. Nature of Contamination: Petroleum spill with soil and groundwater impacts, and elevated tetrachloroethylene (PCE) in soil vapor. Volatile Organic Compounds (VOCs) associated with gasoline constituents and chlorinated compounds are present beneath the northern portions of the Site. VOCs indicative of petroleum were identified in both shallow and deep soil in the northwest portion of the property. This impacted soil is located at the former location of two (2) underground storage tanks (USTs) identified on the 1926

Map ID
Direction
Distance
Elevation

MAP FINDINGS

Site

Database(s)

EDR ID Number
EPA ID Number

SUNSET CAR CARE SITE (Continued)

S118261357

Sanborn Map. Results of the groundwater evaluation completed did not identify any exceedances of PCE in groundwater above the groundwater standard of 5 ppb. However, investigation results showed impacts of petroleum constituents and metals above their respective groundwater standards. A soil vapor evaluation was completed as part of the Phase II investigation and a supplemental soil vapor investigation did not identify any off-site impacts that would require monitoring or mitigation per the NYSDOH guidance values. Significant Threat Determination: Based on investigations performed to date, the site did not qualify for addition to the Registry of Inactive Hazardous Waste Sites. The site was referred back for investigation and remediation under Spill No. 15-06140. Site designation was changed from P to N."

Health Problem: ""
Dump: Not reported
Structure: Not reported
Lagoon: Not reported
Landfill: Not reported
Pond: Not reported
Disp Start: Not reported
Disp Term: Not reported
Lat/Long: Not reported
Dell: Not reported
Record Add: Not reported
Record Upd: Not reported
Updated By: Not reported
Own Op: 1
Sub Type: E
Owner Name: Not reported
Owner Company: Elsaun Inc.
Owner Address: 125 42nd Street
Owner Addr2: Not reported
Owner City,St,Zip: Brooklyn, NY 11232
Owner Country: United States of America
Own Op: 4
Sub Type: E
Owner Name: Not reported
Owner Company: Sunset Car Care (aka 4013 Car Care)
Owner Address: 125 42nd Street
Owner Addr2: Not reported
Owner City,St,Zip: Brooklyn, NY 11232
Owner Country: United States of America
HW Code: Not reported
Waste Type: Not reported
Waste Quantity: Not reported
Waste Code: Not reported
Crossref ID: Not reported
Cross Ref Type Code: Not reported
Cross Ref Type: Not reported
Record Added Date: Not reported
Record Updated: Not reported
Updated By: Not reported

SPILLS:

Name: FORMER GAS STATION/CURRENT AUTO REPAI
Address: 4013 4TH AVE
City,State,Zip: BROOKLYN, NY

Map ID
Direction
Distance
Elevation

MAP FINDINGS

Site

Database(s)

EDR ID Number
EPA ID Number

SUNSET CAR CARE SITE (Continued)

S118261357

Spill Number/Closed Date: 1506140 / 2021-05-27
Facility ID: 1506140
Facility Type: ER
DER Facility ID: 468053
Site ID: 513543
DEC Region: 2
Spill Cause: Equipment Failure
Spill Class: C3
SWIS: 2401
Spill Date: 2015-08-09
Investigator: JXPEREZM
Referred To: Not reported
Reported to Dept: 2015-09-09
CID: Not reported
Water Affected: Not reported
Spill Source: Gasoline Station or other PBS Facility
Spill Notifier: Other
Cleanup Ceased: Not reported
Cleanup Meets Std: False
Last Inspection: Not reported
Recommended Penalty: False
UST Trust: False
Remediation Phase: 0
Date Entered In Computer: 2015-09-09
Spill Record Last Update: 2021-05-27
Spiller Name: CARLOS QUINONEZ
Spiller Company: FORMER GAS STATION
Spiller Address: 4013 4TH AVE
Spiller Company: 999
Contact Name: CARLOS QUINONEZ
DEC Memo: "9/11/15-Zhune called Carlos Quinonez from Hydro Tech (631) 462-5866. Mary said he is not available and he will call me back.
1/14/16-Vought-This spill transferred from DEC Zhune to DEC Omar as per DEC Demeo. 1/15/2016: Rashad 4013 4th Avenue has an alternate address of 401 41st Street. No additional spills found for site. 4013 4th Avenue has PBS#2-611076 for a 1,000 gallon waste/used oil AST. No documents found in D2. 1/19/2016: Rashad Sent email to Carlos: I have been reassigned 2 spills that list you as a contact, they are as follows: Spill#1305487 822 4th Ave, Brooklyn 11232, date received was 8/21/2013, Spill#1506140 4013 4th Ave, Brooklyn 11232, date received was 9/9/2015. I would appreciate any documentation/information you have on either of these sites. 1/20/2016: Rashad Carlos responded on 1/19 saying he will call me and give me an update on both sites. 3/10/2016: Rashad Sent email to Carlos: Can you please send me the Phase 2 investigation as well as any other reports you have for this site. 3/11/2016: Rashad Carlos responded on 3/10: Please see attached the report for the Phase II we performed. Any questions please let me know. thanks Phase 2 report was attached and uploaded to D2. Review of Phase 2 report: Depth to groundwater has been identified to range from 18 feet to 45 feet and the groundwater flow direction was identified to be northwest. No free product was identified on the water table. Dissolved VOCs indicative of petroleum were identified in groundwater beneath the southern and northern portions of the site at concentrations exceeding standards. Dissolved metals were also detected in groundwater. VOCs associated with gasoline constituents and chlorinated compounds are both present beneath the southern and northern portions of the site. The site is occupied by a 1 story

MAP FINDINGS

SUNSET CAR CARE SITE (Continued)

S118261357

building that consists of an auto repair business, car wash and a small store. The building does not have a basement. Building is heated with natural gas. A GPR, 7 soil probes, 3 groundwater monitoring wells and 4 soil vapor probes were taken. The GPR detected one anomaly in the western portion of the Site and one anomaly was detected in the northwestern portion of the site. According to historic sanborn maps there are 3 gasoline tanks located in the northwestern portion of the site. Soil probes SP-1 and SP-2 were installed in the approximate locations of 2 gasoline tanks in the northwestern portion of site. SP-3 and SP-6 were also installed near these tanks. SP-4 was installed in the approximate location of 3 gasoline tanks in the southwest portion of the site. SP-5 and SP-7 were installed in the eastern portion of the site in the vicinity of the former auto repair shop and active car wash. SP-1, SP-4, and SP-7 were installed to a depth of 12 feet. SP-2, SP-3, and SP-5 were installed to a depth of 14 feet, SP-6 was installed to depth of 16 feet. Three monitoring wells MW1-MW3 were installed in the same locations as SP-1, SP-4, and SP-7 respectively. They were installed to a depth of 55ft, 60 ft and 55 ft. None of the wells contained free product. Depth to water ranged from 18.4 feet in MW3 to 44.5ft in MW1. Soil sample SP-2 taken 4-6ft had contamination as follows: 1,2,4 Trimethylbenzene - 95ppm, 1,3,5 Trimethylbenzene - 42ppm, Ethylbenzene - 3.2ppm, Naphthalene - 19ppm, Xylene - 17ppm, At 12- 14 ft: 1,2,4 Trimethylbenzene - 180ppm, 1,3,5 Trimethylbenzene - 71ppm, Ethylbenzene - 42ppm, Naphthalene - 32ppm, n-Butylbenzene - 26ppm, n-Propylbenzene-33ppm, Xylene-180ppm, Toluene-5.90ppm. Other soil locations did not have elevated concentrations. MW1 has a groundwater elevation of 51ft, contamination found in MW1 is as follows: 1,2,4 Trimethylbenzene-1500ppb, 1,3,5 Trimethylbenzene-1300ppb, Acetone-57ppb, Benzene-1100ppb, Ethylbenzene-2700ppb, Isopropylbenzene-82ppb, Naphthalene-180ppb, xylene-13,000ppb, Toluene-1800ppb. MW2 had a groundwater elevation of 53ft, contaminates found in MW2 are as follows: 2-butanone-15ppb, acetone-32ppb, benzene-8ppb, xylene-4ppb. MW3 had a groundwater elevation of 78ft, the following contaminats were found in MW3: 1,2,4 Trimethylbenzene-510ppb, 1,3,5 Trimethylbenzene-100ppb, ethylbenzene-280ppb, isopropylbenzene-68ppb, Naphthalene-60ppb, xylene-1200ppb, toluene-96ppb. Soil Vapor samples were taken and are as follows for SV1: 1,2,4 Trimethylbenzene - 20ug/m3, 1,3 Butadiene-50, 2-butanoe-62, 2-hexanone-20, acetone-230, benzene-18, chloroform-16, cyclohexane-3, dichlorofluoromethane-7.7, ethylbenzene-14, methylene chloride-1.5, n-heptane-30, n-hexane-49, xylene-46, p-ethyltoluene-70, tetrachlorethylene-70, toluene-54. SV2 has similar readings to SV1. SV3 had tetrachloroethylene-1400 and SV4 had tetrachloroethylene-3800. According to the Phase 2: Depth of water in MW3 may be attributed to influence from the car washing operations, which may be contributing water to the aquifer Soil sample SP5 (4-6ft) - Tetrachloroethylene - 0.047ppm. MW3 has Tetrachloroethylene-4ppb. Sent email to Carlos: Thank you for the report, is this site a BCP or OER site? Also has a Remedial Action Work Plan been made yet and are there any plans for redevelopment? Brief review of the Phase 1 has subject property of one story auto laundry located in southern portion since 1926 and auto repair shop which contains the discussed tanks. 8/10/2016: Rashad Sent email to Carlos: See below questions, also is any work occurring on this site currently? Carlos responded: Yes indeed this site is an OER site. no further work has taken place to our knowledge since our submittal of

Map ID
Direction
Distance
Elevation

MAP FINDINGS

Site

Database(s)

EDR ID Number
EPA ID Number

SUNSET CAR CARE SITE (Continued)

S118261357

the report. We did provide the client with a cost estimate letter but he didn't want to proceed after that. I will reach out to him and will try to get more information for you. 8/12/2016: Rashad Spoke to DEC Vought and I sent email to Shaminder from OER to see if he has any further info on site. Report receipt review letter should include - delineation of soil and groundwater, development plans, RAP approval warning before redevelopment. Shaminder responded that site was previously discussed with DEC O'Connell to enter BCP, I will email Jane to discuss case. 8/22/2016: Rashad Letter was prepared and will be sent to property owner as well as emailed to Carlos of Hydrotech to address petroleum contamination. Letter was uploaded to D2. 8/25/2016: Rashad Received call from Sam, who is property owners son. He wanted to discuss contaminated soil letter that was sent to him. At this time the car wash and lube center is still in service and they are planning to close the last day of this year and either redevelop or sell property. His email is samson414@gmail.com, phone number is 917-656-4676. DEC Potentially Requires: 1-BCP or OER 2-Future use - CAMP, depth of basement piping locations, vapor barrier, ssds with doh review 3-Possible delineation across 4th Ave and its affect with groundwater 4-RAP 5-BP station spills 6-Review Phase 1 for previous source of chlorinated solvent 7-Owner: Elsaun Inc, 125 42nd Street Brooklyn NY 11232 1/17/17 - Obligado - Spill assigned to Obligado from Omar as per Austin. 1/10/18 - Obligado - Spill transferred to from Obligado to Feng. 3/16/2018 - Durnin - DER mailed a P site Notification letter to the property owner on March 16, 2018. Environmental Assessment: Volatile organic compounds (VOCs) associated with gasoline constituents: Benzene (1,100 ppb), Ethyl Benzene (2,700 ppb), o-Xylene (5,800 ppb), p & m-Xylenes (13,000 ppb), and Toluene (1,800 ppb), were found in groundwater (groundwater standard of 5 ppb). Chlorinated compound tetrachloroethylene (PCE) was detected in on-site soil vapor throughout much of the site between 66 ug/m3 and 3,800 ug/m3. (Durnin 3/29/2018) March 2017 - March 2018: After over a year nothing was done and apparently the owner was trying to sell the site. DER mailed a second P Site notification letter to the owner on March 16, 2018 but it was returned as undeliverable. It was resent to the site address (not the owner address) later in March 2016. On August 2018, DEC staff visited the site and provide copy of contact information to the receptionist. The Owner was not available at the time. On August 2019, access request letters (English and Spanish version) were resent to property owner. As of today, we haven't received any verbal or written communication from the property owner. (Grathwol - 6/24/20) 5/27/21 - Site Characterization completed under site no. 224244. No further action needed. Spill closed. (JHO)"

Remarks: "Phase II investigation test results showed impacted soil & ground water. Cleanup is pending."

All Materials:

Site ID:	513543
Operable Unit ID:	1262763
Operable Unit:	01
Material ID:	2266364
Material Code:	0066A
Material Name:	unknown petroleum
Case No.:	Not reported
Material FA:	Petroleum
Quantity:	Not reported
Units:	Not reported

Map ID
Direction
Distance
Elevation

MAP FINDINGS

Site

Database(s)

EDR ID Number
EPA ID Number

SUNSET CAR CARE SITE (Continued)

S118261357

Recovered: Not reported
Oxygenate: Not reported

AQ293 4TH AVE.AND 38TH ST./ GAS
SE 4TH AVE AND 38THST.
1/4-1/2 NYC, NY
0.336 mi.
1772 ft. Site 2 of 2 in cluster AQ

NY LTANKS S102671137
N/A

Relative:
Higher
Actual:
42 ft.

LTANKS:
Name: 4TH AVE.AND 38TH ST./ GAS
Address: 4TH AVE AND 38THST.
City,State,Zip: NYC, NY
Spill Number/Closed Date: 8606188 / 1987-01-04
Facility ID: 8606188
Site ID: 214911
Spill Date: 1987-01-04
Spill Cause: Tank Overfill
Spill Source: Gasoline Station or other PBS Facility
Spill Class: Not reported
Cleanup Ceased: 1987-01-04
SWIS: 2401
Investigator: RWAUSTIN
Referred To: Not reported
Reported to Dept: 1987-01-04
CID: Not reported
Water Affected: NONE
Spill Notifier: Responsible Party
Last Inspection: Not reported
Recommended Penalty: False
Meets Standard: True
UST Involvement: True
Remediation Phase: 0
Date Entered In Computer: 1987-02-10
Spill Record Last Update: 1988-02-17
Spiller Name: Not reported
Spiller Company: ISLAND TRANSPORTATION
Spiller Address: AT MERRIT A
Spiller County: 001
Spiller Contact: Not reported
Spiller Phone: Not reported
Spiller Extention: Not reported
DEC Region: 2
DER Facility ID: 178048
DEC Memo: "Prior to Sept, 2004 data translation this spill Lead_DEC Field was AUSTIN "
Remarks: "SPILL WENT INTO DRY WELL, CLEAN UP BY SPILLER"
All Materials:
Site ID: 214911
Operable Unit ID: 902983
Operable Unit: 01
Material ID: 475321
Material Code: 0009
Material Name: gasoline
Case No.: Not reported
Material FA: Petroleum

Map ID
Direction
Distance
Elevation

MAP FINDINGS

Site

Database(s)

EDR ID Number
EPA ID Number

4TH AVE.AND 38TH ST./ GAS (Continued)

S102671137

Quantity: 55.00
Units: G
Recovered: .00
Oxygenate: Not reported

AR294
ENE
1/4-1/2
0.336 mi.
1774 ft.

HI-VOLTAGE TEST SET
3RD AVE YARD
BROOKLYN, NY

NY LTANKS S102240204
NY Spills N/A

Site 1 of 2 in cluster AR

Relative:
Higher

LTANKS:

Actual:
12 ft.

Name: BETWEEN 18TH & 23RD ST
Address: 3RD AVENUE
City,State,Zip: BROOKLYN, NY
Spill Number/Closed Date: 0303210 / 2003-07-03
Facility ID: 0303210
Site ID: 148976
Spill Date: 2003-06-26
Spill Cause: Tank Failure
Spill Source: Commercial Vehicle
Spill Class: C4
Cleanup Ceased: Not reported
SWIS: 2401
Investigator: TJDEMEO
Referred To: Not reported
Reported to Dept: 2003-06-26
CID: 297
Water Affected: Not reported
Spill Notifier: Fire Department
Last Inspection: Not reported
Recommended Penalty: False
Meets Standard: False
UST Involvement: False
Remediation Phase: 0
Date Entered In Computer: 2003-06-26
Spill Record Last Update: 2003-07-03
Spiller Name: Not reported
Spiller Company: UNKNOWN
Spiller Address: Not reported
Spiller County: 999
Spiller Contact: DISP #477
Spiller Phone: (718) 622-6900
Spiller Extention: Not reported
DEC Region: 2
DER Facility ID: 264333
DEC Memo: "Prior to Sept, 2004 data translation this spill Lead_DEC Field was DEMEO NYCFD left a drum on the side of the road for DEC pick up. Drum Run 7/3/03 TJD Drum emptied as part of Drum Run . No further action required. "
Remarks: "FDNY CALLED TO A TRUCK THAT WAS LEAKING FUEL ONTO THE ROADWAY - FD STILL ON SCENE"

All Materials:

Site ID: 148976
Operable Unit ID: 871234
Operable Unit: 01

Map ID
Direction
Distance
Elevation

MAP FINDINGS

Site

Database(s)

EDR ID Number
EPA ID Number

HI-VOLTAGE TEST SET (Continued)

S102240204

Material ID: 504081
Material Code: 0008
Material Name: diesel
Case No.: Not reported
Material FA: Petroleum
Quantity: 40.00
Units: G
Recovered: .00
Oxygenate: Not reported

SPILLS:

Name: HI-VOLTAGE TEST SET
Address: 3RD AVE YARD
City,State,Zip: BROOKLYN, NY
Spill Number/Closed Date: 9606638 / 2005-02-09
Facility ID: 9606638
Facility Type: ER
DER Facility ID: 228767
Site ID: 148977
DEC Region: 2
Spill Cause: Equipment Failure
Spill Class: C3
SWIS: 2401
Spill Date: 1996-08-23
Investigator: JHOCONNE
Referred To: Not reported
Reported to Dept: 1996-08-23
CID: 365
Water Affected: Not reported
Spill Source: Commercial/Industrial
Spill Notifier: Responsible Party
Cleanup Ceased: Not reported
Cleanup Meets Std: False
Last Inspection: Not reported
Recommended Penalty: False
UST Trust: False
Remediation Phase: 0
Date Entered In Computer: 1996-08-23
Spill Record Last Update: 2005-02-09
Spiller Name: Not reported
Spiller Company: CON EDISON
Spiller Address: 128 WEST END AVENUE
Spiller Company: 001
Contact Name: CALLER
DEC Memo: "Prior to Sept, 2004 data translation this spill Lead_DEC Field was ENGELHARDT 2/9/05: Con Ed injected test set: Site visit was performed to confirm cleanup - Test truck was always parked in North garage and found no evidence of oil there. Close out. (JHO)"
Remarks: "equipment failure caused spill of 2 pints of slating oil onto the concrete "

All Materials:

Site ID: 148977
Operable Unit ID: 1037765
Operable Unit: 01
Material ID: 345906

Map ID
Direction
Distance
Elevation

MAP FINDINGS

Site

Database(s)

EDR ID Number
EPA ID Number

HI-VOLTAGE TEST SET (Continued)

S102240204

Material Code: 0064A
Material Name: unknown material
Case No.: Not reported
Material FA: Other
Quantity: 1.00
Units: G
Recovered: .00
Oxygenate: Not reported

295
East
1/4-1/2
0.349 mi.
1842 ft.

72 PRECINCT NYPD -DDC
830 4TH AVENUE
BROOKLYN, NY

NY LTANKS S102233280
NY Spills N/A

Relative:
Higher

Actual:
25 ft.

LTANKS:
Name: 72 PRECINCT NYPD -DDC
Address: 830 4TH AVENUE
City,State,Zip: BROOKLYN, NY
Spill Number/Closed Date: 9502759 / 2005-01-10
Facility ID: 9502759
Site ID: 95328
Spill Date: 1995-06-01
Spill Cause: Tank Failure
Spill Source: Institutional, Educational, Gov., Other
Spill Class: B3
Cleanup Ceased: Not reported
SWIS: 2401
Investigator: ADZHITOM
Referred To: Not reported
Reported to Dept: 1995-06-05
CID: Not reported
Water Affected: Not reported
Spill Notifier: DEC
Last Inspection: Not reported
Recommended Penalty: False
Meets Standard: False
UST Involvement: True
Remediation Phase: 0
Date Entered In Computer: 1995-06-13
Spill Record Last Update: 2005-01-10
Spiller Name: Not reported
Spiller Company: SAME
Spiller Address: Not reported
Spiller County: 999
Spiller Contact: Not reported
Spiller Phone: Not reported
Spiller Extention: Not reported
DEC Region: 2
DER Facility ID: 70709
DEC Memo: "Prior to Sept, 2004 data translation this spill Lead_DEC Field was ZHITOMIRSKY TRANSFERRED FROM Y.KRIMGOLD. This spill is referred to spill # 9515879 and is closed today by II (01/10/05). "

Remarks: "WATER FOUND IN TANK - POSSIBLE LEAK - TO BE REPAIRED 6/5/95. Also see spill #s 9514143 and 9604636."

All Materials:

Map ID
Direction
Distance
Elevation

MAP FINDINGS

Site

Database(s)

EDR ID Number
EPA ID Number

72 PRECINCT NYPD -DDC (Continued)

S102233280

Site ID: 95328
Operable Unit ID: 1017343
Operable Unit: 01
Material ID: 567025
Material Code: 0009
Material Name: gasoline
Case No.: Not reported
Material FA: Petroleum
Quantity: -1.00
Units: G
Recovered: .00
Oxygenate: Not reported

Name: 72 PRECINCT NYPD -DDC
Address: 830 4TH AVENUE
City,State,Zip: BROOKLYN, NY
Spill Number/Closed Date: 9514143 / 2003-10-31
Facility ID: 9514143
Site ID: 317853
Spill Date: 1996-02-05
Spill Cause: Tank Failure
Spill Source: Institutional, Educational, Gov., Other
Spill Class: B3
Cleanup Ceased: Not reported
SWIS: 2401
Investigator: JMKRIMGO
Referred To: Not reported
Reported to Dept: 1996-02-06
CID: 312
Water Affected: Not reported
Spill Notifier: Responsible Party
Last Inspection: Not reported
Recommended Penalty: False
Meets Standard: False
UST Involvement: True
Remediation Phase: 0
Date Entered In Computer: 1996-02-06
Spill Record Last Update: 2004-12-22
Spiller Name: Not reported
Spiller Company: NYC
Spiller Address: Not reported
Spiller County: 999
Spiller Contact: Not reported
Spiller Phone: Not reported
Spiller Extention: Not reported
DEC Region: 2
DER Facility ID: 70709
DEC Memo: "Prior to Sept, 2004 data translation this spill Lead_DEC Field was KRIMGOLD "
Remarks: "gasoline odor in soil after tanks were removed. Same as spill # 9514143."

All Materials:

Site ID: 317853
Operable Unit ID: 1028675
Operable Unit: 01
Material ID: 354282

Map ID
Direction
Distance
Elevation

MAP FINDINGS

Site

Database(s)

EDR ID Number
EPA ID Number

72 PRECINCT NYPD -DDC (Continued)

S102233280

Material Code: 0009
Material Name: gasoline
Case No.: Not reported
Material FA: Petroleum
Quantity: .00
Units: G
Recovered: .00
Oxygenate: Not reported

SPILLS:

Name: 72 POLICE STATION
Address: 830 4TH AVE
City,State,Zip: BROOKLYN, NY
Spill Number/Closed Date: 1407672 / 2016-09-16
Facility ID: 1407672
Facility Type: ER
DER Facility ID: 456197
Site ID: 501200
DEC Region: 2
Spill Cause: Unknown
Spill Class: C4
SWIS: 2401
Spill Date: 2014-10-24
Investigator: ADZHITOM
Referred To: Not reported
Reported to Dept: 2014-10-24
CID: Not reported
Water Affected: Not reported
Spill Source: Commercial Vehicle
Spill Notifier: Other
Cleanup Ceased: Not reported
Cleanup Meets Std: False
Last Inspection: Not reported
Recommended Penalty: False
UST Trust: False
Remediation Phase: 0
Date Entered In Computer: 2014-10-24
Spill Record Last Update: 2016-09-19
Spiller Name: STEVEN FRANK
Spiller Company: UNKNOWN
Spiller Address: 830 4TH AVE
Spiller Company: 999
Contact Name: STEVEN FRANK
DEC Memo: "10-24-2014 email from S. Frank: Dear Alex, We discovered material that has been identified as transmission fluid in well BW-1 at the 72nd Precinct site. The well location is shown on the attached site plan. The well is in the middle of the driveway area and there is no transmission fluid storage in this portion of the site so we suspect the fluid may have been introduced from the surface rather than migrating through the ground. We have a Vac Truck scheduled to evacuate the product next Wednesday. Let me know if you would like us to report a new spill for this finding. Sincerely, Steve Frank
5-4-2015 Reviewed a report dated 2/26/2015. EFR via vacuum truck was performed at BW-01 on October 2014 and the product thickness was 0.34' in BW-01. On November 6 2014, the product thickness was 0.02'. Approximately 8-gallons of oil groundwater mixture was removed from

Map ID
Direction
Distance
Elevation

MAP FINDINGS

Site

Database(s)

EDR ID Number
EPA ID Number

72 PRECINCT NYPD -DDC (Continued)

S102233280

the well. On December 4 and December 19, 2014, no free phase was recorded. I called S. Frank and requested that more monitoring events needed in order to determine if all free phase product was removed from the well. AZ 1-6-2016 Reviewed a report dated 5/28/2015. No free-phase product was measured in BW-01 since November 2014. The free-phase product was identified as transmission fluid. AZ 9-16-2016 Reviewed a report dated 3/10/2016. Spill Number 1407672 was reported as a result of free-phase product in well BW-01 which was identified as transmission fluid. LiRo performed fluid removal and has continued to monitor this well. No free-phase product was measured in BW-01 since November 2014. Based upon the monitoring data LiRo requested closure of Spill Number 1407672. I concur with this proposal. The following letter email was sent to S. frank and V. Brevdo on 9-19-16: Dear Steve, I have reviewed a Spill Closure Report dated March 3, 2016. The report stated that that spill #1407672 was reported as a result of discovery of free-phase product in well BW-01 which was identified as transmission oil. LiRo performed product removal and has continued to monitor this well. No free-phase product has been reported in well BW-01 since November 2014. Based upon this monitoring data, LiRo requested closure of this spill. This request is approved and the spill is closed. The Department hereby reserves all of its rights concerning, and such forbearance shall not extend to, any further investigation or remedial action the Department deems necessary due to: I. The off-site migration of petroleum contaminants that was unknown at the time of this closure. II. Environmental conditions related to this spill case which were unknown to the Department at the time of this closure. III. Information received, in whole or part, after the Department's spill case closure, which indicates that corrective action was not sufficiently protective of human health and/or the environment. IV. Fraud in obtaining this spill case closure determination. As a precaution, we must bring your attention to our concerns for the future use of this site. If subsurface contamination is encountered while excavating for any construction activity, appropriate remedial and vapor mitigation efforts may need to be taken to fully prevent vapor intrusion into any site development and to ensure human health and safety. This spill closure does not exempt the Responsible Parties from compliance with any applicable laws and regulations. Please be advised that you should maintain a permanent file of all documentation and correspondence regarding this case for future use as the Department's files may not be maintained indefinitely. Sincerely, Alex Zhitomirsky - Engineering Geologist 2 NYS Department of Environmental Conservation 47-40 21st Street, Long Island City, NY 11101 Phone: 718.482.6387 - Fax: 718.482.6390 Email: alexander.zhitomirsky@dec.ny.gov"

Remarks: "caller reporting that spill is caused by a unknown leak possibly from a vehicle. clean up is pending"

All Materials:

Site ID: 501200
Operable Unit ID: 1250601
Operable Unit: 01
Material ID: 2252372
Material Code: 0021
Material Name: transmission fluid
Case No.: Not reported
Material FA: Petroleum
Quantity: 2.00

Map ID
Direction
Distance
Elevation

MAP FINDINGS

Site

Database(s)

EDR ID Number
EPA ID Number

72 PRECINCT NYPD -DDC (Continued)

S102233280

Units: G
Recovered: Not reported
Oxygenate: Not reported

Name: 72 PRECINCT NYPD -DDC
Address: 830 4TH AVENUE
City,State,Zip: BROOKLYN, NY
Spill Number/Closed Date: 9515879 / Not Reported
Facility ID: 9515879
Facility Type: ER
DER Facility ID: 70709
Site ID: 75551
DEC Region: 2
Spill Cause: Equipment Failure
Spill Class: B3
SWIS: 2401
Spill Date: 1996-03-11
Investigator: ADZHITOM
Referred To: REMEDIATION IS PENDING
Reported to Dept: 1996-03-12
CID: 349
Water Affected: Not reported
Spill Source: Institutional, Educational, Gov., Other
Spill Notifier: Other
Cleanup Ceased: Not reported
Cleanup Meets Std: False
Last Inspection: Not reported
Recommended Penalty: False
UST Trust: False
Remediation Phase: 5
Date Entered In Computer: 1996-03-12
Spill Record Last Update: 2021-06-02
Spiller Name: MIKE ENGLISH
Spiller Company: NYC POLICE DEPT 72 PCT
Spiller Address: 4TH AV & 29TH ST
Spiller Company: 001
Contact Name: MIKE ENGLISH
DEC Memo: "Prior to Sept, 2004 data translation this spill Lead_DEC Field was ZHITOMIRSKY TRANSFERRED FROM Y.KRIMGOLD. 10-12-2005 SVE and pump and treat systems are operated at the site. SVE system is extracting significant concentrations from the vadose zone. AZ 1/13/2006 Reviewed system report. Analytical results showed total VOCs concentrations in air samples at 550 ppb and 44.7 ppb in 1st sampling events. AZ 4-17-2006 Reviewed system report received in November 2006. Analytical results showed total VOCs concentrations in air samples at 1,832 ppb suggesting that SVE system continues to extract contaminants. URS recommended continuation of the groundwater extraction and treatment system. Groundwater sampling was performed. All wells except one showed exceedances ranging from 127 ppb to 19,100 ppb. Contaminant concentrations increased in wells MW-6,7,8,11 and 12. The average total VOC concentration increased from 6,297 ppb to 7,417 ppb. AZ 12/08/2006 Reviewed monitoring report dated September 22, 2006 and received on September 27, 2006. This report covers April - June 2006. On January 1, 2006 Greyhawk was assigned responsibility for this site. The site has SVE and GWET systems. VOCs were detected in all nine monitoring wells with concentrations

72 PRECINCT NYPD -DDC (Continued)

S102233280

ranging from 30 ppb to 14,700 ppb in MW-06. concentrations increased in two monitoring wells MW-01 and MW-08. It appears that the SVE system is not functioning efficiently as evidenced by relatively low VOC mass removal and restricted wellhead vacuum- 0.001 to 0.052 water column. The carbon unit should be replaced. Relatively low pumping rate limits the capture zone of 3 pumping wells. An increase in pumping rates would expand the size of the capture zone and might improve effectiveness of the SVE system. Significant VOC contamination persist in 7 of the 9 monitoring wells. Roux suggested continue quarterly gw monitoring, verify depth and condition of the ventilation wells, collect samples from MW-3 which was previously removed from the sampling program but is located very close to two other wells with significant VOC concentrations. Evaluate methods to optimize SVE and GWET systems. DEC concurred. AZ 4/26/2007 Reviewed monitoring report for the period of July - September 2006, dated December 15, 2006, and received on December 21, 2006, and report for the period of October - December 2006, dated April 11, 2007, and received on April 26, 2007. October - December 2006 Report stated that the SVE system is approaching asymptotic levels. Vacuum levels in four observation wells are low - 0.01 -0.04 , GWET system has low pumping rate which limits the capture zone of of the three extraction wells. Roux stated that increase in pumping rates would expand the size of the capture zone and might also improve the effectiveness of the SVE system. The site has significant VOC concentrations ranging from 2,252 ppb to 71, 110 ppb. Significant increase in concentration was observed in MW-10 from 9,010 to 71,100 of total VOC. In the previous report dated December 21, 2006, Roux recommended investigation and evaluation of the extraction wells conditions, evaluation of the feasibility of improving GWET system and optimization of the SVE system operation. However, these recommendations were not fulfilled. In the report dated April 11, 2007, Roux listed as upcoming tasks evaluation of the conditions of extraction wells, SVE and GWET systems optimization. These tasks should be performed without delay. Pumping rates and vacuum levels in remedial systems must be increased. Performance of the SVE and GWET systems should be improved and systems modified, if necessary. Submitted work plan for the proposed soil sampling is approved. The following e-mail was sent to DDC/ROUX/Greyhawk: I have reviewed monitoring report for the period of October - December 2006, dated April 11, 2006, for this site. Vacuum levels in four observation wells of the SVE system are very low (0.01 -0.04). GWET system has low pumping rate which limits the capture zone of the three extraction wells. Roux stated that increase in pumping rates would expand the size of the capture zone and might also improve the effectiveness of the SVE system. The site has significant VOC concentrations in groundwater (up to 71, 100 ppb of total VOC in well MW-10). Significant increase in total VOC concentrations was observed in MW-10 (from 9,010 ppb to 71,100 ppb). In the previous report dated December 21, 2006, Roux recommended investigation and evaluation of the extraction wells conditions, evaluation of the feasibility of improving GWET system and optimization of the SVE system operation. However, these recommendations were not fulfilled. In the report dated April 11, 2007, Roux listed as upcoming tasks evaluation of the conditions of extraction wells, SVE and GWET systems optimization. These tasks should be performed without delay. Pumping rates and vacuum levels in remedial systems must be increased. Performance of the SVE and GWET systems should be improved

Map ID
Direction
Distance
Elevation

MAP FINDINGS

Site

Database(s)

EDR ID Number
EPA ID Number

72 PRECINCT NYPD -DDC (Continued)

S102233280

and the systems modified, if necessary. Submitted work plan for the proposed soil sampling is approved. AZ 1-22-2008 Reviewed January - September 2007 Report submitted on November 13, 2007. GWET is ineffective due to the restricted pumping rates. The SVE and GWET systems are not operating efficiently. Sheen was detected in MW-04 and MW-06 in April 2007. Soil investigation was performed in July-August 2007. The highest VOC concentrations in soil were detected in RXSB-04 75,000 ppb at 0 to 2 feet bls. RXSB-01 - 49,400 ppb of total VOC at 23-25 feet bls. MW-06 contained 9,980 ppb of total VOCs, MW-10-5,220 ppb of total VOCs. MW-02 was destroyed. Roux proposed shutting down SVE and GWET systems, implement enhanced bioremediation. Contacted Brian Morrissey. The site requires hydraulic control over migrating groundwater plume. Proposals for a new groundwater treatment system are required ASAP. Brian will get back to me with a timetable. AZ 1-23-2008 Conference call with Brian Morrissey and Andy Leddins. Bioremediation as main remediation strategy is rejected by DEC since the plume must be hydraulically controlled. I requested plume delineation along 29th street and establishing of hydraulic control over the groundwater plume. Roux will install delineation wells within next two weeks, perform high vac test and confirmation studies of DPE system within next three to four weeks. After the studies are completed a DPE system will be installed. Permo OX Plus injection will be performed along Th Street as an IRM simultaneously with constructing a DPE system. Timely quarterly should be submitted for this site. AZ 7-22-2008 Reviewed January - October 2007 through March 2008 Report submitted on April 21, 2008. The quarterly report submittal was significantly delayed. The SVE and GWET systems are not operating efficiently and high level residual soil and groundwater (up to 11,790 ppb of the total VOCs) contamination remains at the site. DEC requested installation of two additional monitoring wells to delineate offsite extent of groundwater contamination in January 2008 but the wells have yet to be installed. DEC requested and Greyhawk/Roux concurred that high vac test and confirmation studies of DPE system should be performed. The test has not been conducted and the DPE system has not been installed. The remedial progress at the site is unsatisfactory. Quarterly Monitoring Reports should be submitted on time. DPE system should be installed, delineation wells and needed testing performed without delay. A timetable for the above activities should be submitted to DEC within a week. An e-mail describing the above requests was sent to DDC/Greyhawk/Roux/V.B. AZ 7-3-2008 Received an e-mail from Brian Morrissey/site update: 1.The 2 offsite wells (RXMW-01 and RXMW-02) were installed and developed in late June/early July. The well casings and building corners will be mapped by a licensed surveyor on Friday, July 25th. 2.Groundwater levels in on-site and off-site monitoring wells were gauged during the week on July 14th. 3.Groundwater samples were collected during the week on July 14th. We expect to see preliminary results during the first week of August. 4. We reviewed soil data from prior CMs and further evaluated subsurface conditions (contaminant levels in clay/silt areas). 5.We conducted a 2nd round of vacuum testing and vapor sampling on July 9th. 6.ADT installed 10 injection wells in late June/early July. Well development activities were completed during the week on July 7th. 7.PermeOx Plus injections commenced on July 21st (as an interim remedial measure). 8.Soil samples were collected for laboratory analyses during installation of the monitoring wells and injection wells. Samples at intervals with elevated PID readings

Map ID
Direction
Distance
Elevation

MAP FINDINGS

Site

Database(s)

EDR ID Number
EPA ID Number

72 PRECINCT NYPD -DDC (Continued)

S102233280

were also sent for petroleum identification. Upon receipt of the results of the vapor sampling and soil analyses, Greyhawk and Roux Associates will develop the plan for modifying the existing remedial systems. Due to the priority status of this site, I will contact you at that time to discuss future remedial actions and a timetable. AZ 6-16-2009 I have reviewed a Monitoring Report dated March 19-2009 for the above site for the period of April 2008 through January 2009. According to the report, URS recommended excavating the isolated area of shallow soil contamination around MW-02. Apparently, this excavation has not been performed. In 2007 VOCs were detected in soil shallow zone (0'-2') at concentrations up to 75,000 ppb. The SVE and GWET systems are not operating efficiently. Groundwater and soil contamination remains at the site. Free phase product was detected on January 12, 2008 in RXMW-06 and identified as a mixture of gasoline and No.2 fuel (diesel). One round of bioremediation injection was performed on July 21, 2008. Post-injection monitoring has not been performed. The contamination has migrated off-site in a northerly direction to the other side of 29th Street. However, VOCs were non-detect in two off-site wells (MW-13 and MW-14) installed at DEC request. Roux proposed modification of the SVE system by applying full vacuum to one or two extraction wells and using packers. This proposal is approved. On-site 1,000 gallon emergency generator diesel UST and onsite heating oil tanks should be tested without delay in order to determine a source of contamination at the site. DEC has not received results of the post-injection monitoring. These results should be submitted to DEC without delay. GWET or DPE system modification/installation plans should be submitted to DEC. Remediation recovery system (GWET or DPE) should be capable of capturing the contaminant plume and preventing off-site migration. Working groundwater recovery system should be installed at the site. Additional bioremediation injection could be used only as interim remedial measure. AZ 10-21-2010 The site was discussed at October 19, 2010, meeting with DDC/LIRO. The SVE system has not been modified and currently shut off. 1,000 gal emergency generator tank was not located by Roux. 8,000 heating oil tank should be tested. Shallow excavation should performed as it was discussed at the meeting. LiRo will develop low flow multi well groundwater remedial system. Geoprobe borings will be performed prior to the excavation. I called S. Frank on October 21, 2010, to confirm investigation details. Design report will be submitted in November 2010. AZ 10-25-2010 E-mail from S. Frank/ Liro: Alex, Thanks for your call on the 72nd precinct site status following up our discussion from the quarterly meeting on October 19, 2010. Just to make sure I didn't miss anything, we discussed the following: 1 You asked that the shallow excavation work near MW-02 that Roux/NYSDEC worked out, should be implemented. I advised you that we had recommended sampling at that location to confirm that contamination is still present. 2 You asked that we implement modifications to the SVE system (i.e., packers and applying full vacuum to 1 or 2 wells) that Roux had recommended. 3 You asked about the status 1,000-gallon diesel tank for the emergency generator. I advised you that Roux reported that they could not find the tank. 4 You requested the status of tank testing for the 8,000 gallon heating oil tank. I found the tank tightness test report from August 2009 and have attached it. AZ 10-4-2010 An e-mail was sent to LiRo/V.Brevdo/F.Ashkan: Dear Steve, I have reviewed Quarterly and Site Turn-Over Status Report with the proposals dated August 3, 2010. The report provides very detailed information and comprehensive

Map ID
Direction
Distance
Elevation

MAP FINDINGS

Site

Database(s)

EDR ID Number
EPA ID Number

72 PRECINCT NYPD -DDC (Continued)

S102233280

analysis of the site status. According to the report, the SVE/GWET system is down since 2008. Roux conducted packer tests and recommended SVE system modifications. Groundwater contamination appears to have migrated off-site northeast across 29th Street. Roux performed two rounds of PermeOx injection after which VOC concentrations slightly decreased in groundwater. Heavy soil contamination and relatively high dissolved groundwater contamination exist at the site. There are four USTs closed in place. Based on the above, DEC requires the following: Actual USTs information should be reconciled with the Petroleum Bulk Storage (PBS) records and changes filed with the PBS section. I suggest that the tanks closed in place should be excavated, utilities and structures permitting. SVE/GWET system should be restarted. SVE portion of the system should be modified. Modifications should be based on the Roux's pilot test results. Hot spot excavation of soil should be performed around wells IP-09 and MW-02. Investigation of the piping associated with the former gasoline UST and the trench drain system should be performed. If additional soil investigation for the purpose of excavation is needed, it should be performed without delay. Additional rounds of in-situ chemical oxidation should be discontinued pending soil excavation and restart of the remedial system. The pump test is approved and should be performed if needed. Wells MW-05 and MW-15 should be added to the monitoring program. SVOC analysis of ground water could be performed, if LiRo considers it necessary. 600 gallon waste oil UST should be located. A detailed work plan with the implementation schedule should be submitted to DEC no later than in 30 days. AZ 3-1-2011 Remedial Action Plan submitted on Dec. 1, 2010 was reviewed. The following e-mail was sent to S. Frank/ F. Ashkan/ V. Brevdo: Dear Steve, I have reviewed the Remedial Action Plan for the above site. A proposed excavation is approved. The excavation should include area around MW-07. The area of the excavation should be extended north, if feasible, to cover the contaminant plume. Tanks closed in place and associated piping should be excavated. Post excavation samples should be taken. Proposed GWET system should be modified to encompass contamination migrated across 29th Street. Contamination should be remediated on-site and off-site. SVE pilot test is approved. GWET system and SVE system should be developed after the excavation is performed and a monitoring round confirms the exact boundaries of contamination. The Responsible Party and Contractors are responsible for the safe execution of the Work Plan. AZ 3-29-2011 Reviewed quarterly monitoring report dated Dec. 14, 2011. Well RXMW-05 was converted to injection but, nevertheless, sampled. Total VOC concentrations ranged from 73 ppb to 16,213 ppb. The pump test was conducted but on Sept. 2010, and indicated a limited flow capacity. Bioremediation sample results do not indicate a reduction of contaminate concentrations due to the bio-injections that were completed by Roux in July 2008 and September 2009. The results of the packer test were inconclusive. Soil contamination is present along the northern portion of the building and along 2nd St. (north side) extending 8' below the water table. MW-07 exhibit a significant increase in total VOCs. AZ 6-30-2011 Reviewed quarterly monitoring report dated March 1, 2011. Excavation in the vicinity of IP-09 and a former fill port is planned. Installation of SVE wells is scheduled. I contacted S. Frank and requested to repeat GPR test to locate closed in place tanks. GWET is being designed. The site has gross dissolved petroleum contamination (up to 18,634 ppb of total VOCs). This is the LiRo's highest priority site. AZ 10-25-2011 At the

Map ID
Direction
Distance
Elevation

MAP FINDINGS

Site

Database(s)

EDR ID Number
EPA ID Number

72 PRECINCT NYPD -DDC (Continued)

S102233280

meeting with LiRo in-situ chemical oxidation (ISCO) pilot test described in a report dated October 13, 2011, was approved. An ISCO pilot plan will be prepared and submitted to DEC for review. AZ 10-25-2011 The following email was sent to S. Frank/F. Ashkan/V. Brevdo: Steve, You can request a FOIL information for sp.#0907094 and Langan's report related to this spill. The report stated that the source of the contamination at the site is 72nd Precinct. AZ 1-30-2012 Reviewed QMR and in-situ chemical oxidation pilot test work plan dated November 14, 2011. Second GPR survey was scheduled for November 2012. ISCO Pilot Test approved by DEC approved by DEC at October 25, 2011, meeting will be implemented. Two additional monitoring wells will be installed west/northwest of destroyed well MW-02. This area was previously inaccessible due to the SVE/GWET system trailer. Wells RXMW-02, RXMW-04 and RXMW-05 will be replaced. AZ 11-15-2012 Reviewed a quarterly monitoring report (October 2011-April 2012). Dissolved contaminat concentration increased significantly in two wells MW-07 (from 6518 ppb to 12,930 ppb)and MW-10 (from 1677 ppb to 4973 ppb). Discussed the site with S. Frank. 11-16-2012 An email from S. Frank: Alex, Monitoring wells for the 72nd Pct work were replaced as follows: RXMW-02, replaced by RXMW-02R RXMW-04, replaced by RXMW-04R RXMW-05, replaced by RXMW-05R The wells were replaced in Feb-March 2012. The soil results from the well installations were reported in the previous quarterly report (dated 6-18-12). Groundwater results for the replacement wells are included in the latest quarterly report. AZ 11-16-2012 An email was sent to S. Frank/V. Brevdo/F.Ashkan: Dear Steve, I have reviewed a quarterly monitoring report (October 2011- April 2012). LiRo completed the first ISCO injection on April 10, 2012. Nevertheless, dissolved contaminant concentrations increased significantly in two wells MW-07 (from 6,518 ppb to 12,930 ppb) and MW-10 (from 1,677 ppb to 4,973 ppb). It seems that ISCO injections are not effective enough to treat existing offsite contamination. LiRo could proceed with the remaining ISCO injections. However, alternative plans for treatment of the offsite contamination should be developed and submitted to DEC. Sincerely, Alexander Zhitomirsky 4-3-2013 Reviewed a quarterly monitoring report dated 11-13-2013. Post injection groundwater sampling indicates a reduction in total VOC concentrations in wells with the dissolved contaminant plume. Also, some total VOC spikes in post injection samples were recorded. The following e-mail was sent to S. Frank/V. brevdo/ F. Ashkan: Dear Steve, I have reviewed and discussed over the phone with you the above site. LiRo proposed to expand ISCO Pilot Test Program to the precinct side of 29th Street. This proposal is approved. If this remedial strategy is not effective, an alterative remedial strategy should be implemented. The Responsible Party and Contractors are responsible for the safe execution of the Work Plan. Sincerely, Alex Zhitomirsky 10-9-2013 Reviewed Quarterly Monitoring Report dated March 4, 2013. LiRo will perform additional injections following re-evaluation of the calculated quantities of hydrogen peroxide and catalyst. On January 3, 2013, in a Progress Summary Meeting, DEC agreed with LiRo's recommendation to complete an ISCO Pilot Test Program on the precinct side of 29th Street. AZ 10-18-2013 Reviewed Quarterly Monitoring Report dated June 4, 2013. A Work Plan for ISCO injection is included in the report. Additional injections offsite (east side of 29th Street) were previously approved by DEC. An ISCO injection bid package has been approved by the City and is pending available NYCDDC funding. AZ 5-20-2014 Reviewed Quarterly Monitoring Report dated

Map ID
Direction
Distance
Elevation

MAP FINDINGS

Site

Database(s)

EDR ID Number
EPA ID Number

72 PRECINCT NYPD -DDC (Continued)

S102233280

October 9, 2013. Additional injections offsite (east side of 29th Street) were previously approved by DEC. An ISCO injection bid package has been approved by the City and is tentatively scheduled. Potential off-site sources include the property of 149 29th Street and 822 4th Avenue, both located directly across (east) of the 72nd Precinct. The total VOC concentrations on site ranged from 7 ppb to 18,056 ppb. The total off-site VOC concentrations in off-site wells ranged from 302 ppb to 18,596 ppb. AZ 11-18-2014 Reviewed Quarterly Monitoring Report dated March 7, 2014 (Sept. 2013- January 2014). Additional injections offsite (east side of 29th Street) were previously approved by DEC. An ISCO injection bid package has been approved by the City. Potential off-site sources include the property of 149 29th Street and 822 4th Avenue, both located directly across (east) of the 72nd Precinct. In December 2013, LiRo collected soil and GW samples and sent them to FMC, as part of the treatability study (Klosur). The total VOC concentrations on site ranged from 11 ppb to 11,056 ppb. The total off-site VOC concentrations in off-site wells ranged from 19 ppb to 12,460 ppb. Free phase product was reported in injection well LIP-02 in January 2014. According to LiRo, there is a possibility that this free phase product could be attributed to the business located at LIP-02 (Address 149 29th Street. It belongs to active beverage distributor with constant truck traffic and trucks parked on sidewalk). AZ 12-24-2014 The following email was sent to S. Frank and V. Brevdo: Dear Steve, I have reviewed a Quarterly Monitoring Report and Klosur Injection Work Plan for the above site, received on October 6, 2014. The Work Plan proposed injection of Klosur Persulfate. This Work Plan is approved. The Responsible Party and its contractors are solely responsible for the safe execution of all invasive work performed at the site, and in particular, are responsible for identifying subsurface utilities and safeguarding the structural integrity of any excavations, buildings, utilities, and other structures both on and off site that may be adversely affected by the work. The Responsible Party and its contractors must obtain any local, state or federal permits or approvals that may be required to perform the work necessary to address this spill. Furthermore, the Responsible Party and its contractors are solely responsible for the implementation of all appropriate health and safety measures during the performance of this work. Alex Zhitomirsky - Engineering Geologist 2 2-26-2015 Reviewed a monitoring report dated 7/23/2014. The report stated that there is a possibility that an off-site source is present on the east side of 29th Street. LiRo has opened discussions with the 149 29th Street property owner (beverage center) and will attempt to reach an access agreement to complete an investigation within the building in the areas where previous investigation had identified petroleum impacts and a possible tank anomaly. AZ 5-05-2015 Reviewed a monitoring report dated 02/25/2015. The report stated that off-site investigation consisting of the advancement of two soil borings/wells within the 149 29th Street building is on hold due to access restrictions. The Klosur Persulfate Injection Work Plan was approved by NYSDEC, however, implementation is delayed due to NYC DDC budget issues. Five ISCO have been completed. Some total VOC concentrations reported increases. AZ 1-06-2016 Reviewed a monitoring report dated 05/28/2015. The report stated that off-site investigation consisting of the advancement of two soil borings/wells within the 149 29th Street building is on hold due to access restrictions. The Legal representative of this property was contacted in the first quarter of

Map ID
Direction
Distance
Elevation

MAP FINDINGS

Site

Database(s)

EDR ID Number
EPA ID Number

72 PRECINCT NYPD -DDC (Continued)

S102233280

2015 and stated, he had not reviewed the Investigation Work Plan to date. The Klozur Persulfate Injection first round was completed in April 2015. Five ISCO have been completed. Some total VOC concentrations reported increases. AZ 5-05-2016 Reviewed a monitoring report dated 09/16/2015. The report stated that off-site investigation consisting of the advancement of two soil borings/wells within the 149 29th Street building is on hold due to access restrictions. The Legal representative of this property was contacted in the first quarter of 2015 and stated, he had not reviewed the Investigation Work Plan to date. The Klozur Persulfate Injection first round was completed in April 2015. Four rounds of ISCO are anticipated. Some total VOC concentrations in groundwater reported significant increases. Total VOCs concentrations in groundwater were up to 12,000 ppb. Perdufate liberated/broke down the VOC sorbed onto the soil particles AZ 4-19-2017 Reviewed a monitoring report dated 09/29/2016. Off-site investigation consisting of the advancement of two soil borings/wells within the 149 29th Street building is on hold due to access restrictions. In June 2016, the 149 29th Street property owner signed an access agreement. LiRo is scheduling a limited boring program. Additional off-site injections utilizing Klozur Persulfate may be initiated following completion of the on-site treatment regime. In May 2016, damaged injection well LIP-05 was replaced. Total VOCs concentrations in groundwater were up to 4,100 ppb. AZ 6-6-2017 Reviewed a monitoring report dated 12/20/2016. On-site Post injection groundwater sampling results (August 2016) indicated the highest VOC concentrations in MW--06R2 (14,074 ppb). Off-site investigation consisting of the advancement of two soil borings/wells within the 149 29th Street building is on hold due to access restrictions. In June 2016, the 149 29th Street property owner signed an access agreement. LiRo is scheduling a limited boring program. Additional off-site injections utilizing Klozur Persulfate may be initiated following completion of the on-site treatment regime. AZ 9-13-2017 I have reviewed a report dated 3-01-2017. In 2016 soil borings were advanced onsite. The soil sampling results were compared with the previous results. In seven borings VOC concentrations in soil decreased. In four borings VOC concentrations increased up to 1,409,500 ppb. One soil boring was advanced off-site. Six soil samples were analyzed, none reported any VOCs exceedances. Groundwater samples reported no VOCs exceedances. LiRo will determine, based on the soil and groundwater data, the need for additional injections. AZ 12-8-2017 I have reviewed a report dated 6-09-2017. In October 2016 the fourth Klozur injection round was completed. Post-injection groundwater monitoring was completed on October 31, 2016. Soil sampling was performed in February 2017 - March 2017. 23 samples reported one or more VOCs at concentrations above CP-51 SCLs. Total VOCs concentrations ranged from 819 ppb to 1,334,300 ppb. Off-site investigation was performed in October 2016. A total of six samples analyzed, none reported any VOC exceedances. Two off-site groundwater samples were collected. VOCs and SVOCs concentrations were reported at 0.48-2 ppb. No petroleum contamination was identified in the soil and groundwater at the off-site property. AZ 2-15-2018 I have reviewed a report dated 8-22-2017. LiRo identified a possible UST (status unknown) at the off-site property, however, no petroleum contamination was identified in the soil and groundwater. PeroxyChem has revised the injection amounts and injection zones. A revised USEPA injection program was submitted on July 3, 2017. The highest total VOC concentration was

Map ID
Direction
Distance
Elevation

MAP FINDINGS

Site

Database(s)

EDR ID Number
EPA ID Number

72 PRECINCT NYPD -DDC (Continued)

S102233280

5,151 ppb in well MW-06R2. AZ 6-11-2018 Reviewed a report dated March 1, 2018, The following e-mail was sent to S. Frank and V. Brevdo: Dear Steve, I have reviewed a Work Plan for the above site. The plan proposed ISCO injections with Klosur in the sidewalk area of the 149 29th Street property. This proposal is approved. The Responsible Party and its contractors are solely responsible for the safe execution of all invasive work performed at the site, and in particular, are responsible for identifying subsurface utilities and safeguarding the structural integrity of any excavations, buildings, utilities, and other structures both on- and off-site that may be adversely affected by the work. The Responsible Party and its contractors must obtain any local, state or federal permits or approvals that may be required to perform the work necessary to address this spill. Furthermore, the Responsible Party and its contractors are solely responsible for the implementation of all appropriate health and safety measures during the performance of this work. Sincerely, Alex Zhitomirsky - Engineering Geologist 2 NYS Department of Environmental Conservation 47-40 21st Street, Long Island City, NY 11101 Phone: 718.482.6387 - Fax: 718.482.6390 Email: alexander.zhitomirsky@dec.ny.gov 10-22-2018 I have reviewed a report dated 11-3-2017. In September 2017, a fifth injection was completed. The highest total VOC concentration was 3,049 ppb in well BW-01R ON 8/21/2017. AZ 1-07-2018 I have reviewed a report dated 6-11-2018. In December 2017, seven soil borings were advanced in the sidewalk area in front of the 149 29th Street property. Petroleum-related impacts were identified in several soil borings. The highest groundwater total VOC concentrations were encountered in well BW-01R on 8/21/2017 (3,049 ppb). AZ 5-13-2019 I have reviewed a report dated 9-24-2018. The highest groundwater total VOC concentrations were encountered in well MW-06R2 located on sidewalk on 5/11/2018 (8,668 ppb). Injections were scheduled for off-site part of the plume. Because of the concrete work further injection on-site are suspended. The on-site area will phase into monitored natural attenuation. AZ 8-21-2019 I have reviewed a report dated 1-08-2019. Another round of post-injection soil borings were advanced on-site in August 2018. Isolated pockets of soil contamination exist on-site in both Area 1 and Area 2. The first round of the off-site injections were completed in August 2018. The injections consisted of the injection of Klozur Persulfate and an activator (solution sodium hydroxide) into existing wells LIP2-LIP-09. The second stage of the injections was completed in October 2018 and post-injection samples were collected. AZ 11-29-2019 I have reviewed a report dated 3-20-2019. The highest groundwater total VOC concentrations were encountered in well LIP-08 located on the sidewalk and sampled on 11/7/2018 (5,697 ppb). LiRo will complete approved of-site ISCO injections and subsequent post-injection sampling and monitoring. AZ 2-25-2020 I have reviewed a report dated 7-16-2019. The third stage of injection was completed in March 2019. The highest groundwater total VOC concentrations were encountered in well LIP-08 located on the sidewalk and sampled on 05/7/2019 (8,881 ppb). AZ 9-18-2020 I have reviewed a report dated 8-7-2020. No free-phase product was measured in any gauged well during this monitoring period. Previously (February 2020) free-phase product was measured in well VW-04R at 0.19 feet thick. A product sheen (not measurable) was observed in monitoring wells LIP-06 and LIP-08 during purging in May 2020. Free-phase product was measured in injection well LIP-12 at 0.02 feet thick on December 2, 2019. Onsite sampling (West Side of 29th

Map ID
Direction
Distance
Elevation

MAP FINDINGS

Site

Database(s)

EDR ID Number
EPA ID Number

72 PRECINCT NYPD -DDC (Continued)

S102233280

Street)-Area 1, Area 2, & Remainder of the Site-May 2020: a total of 18 groundwater samples were collected and analyzed. Out of the 18 samples analyzed, 14 samples reported one or more VOCs at concentrations above AWQSGVs. The total VOC concentrations in these 14 samples ranged from 19 micrograms per liter (ppb) in well VW-01R to 2,044 ppb in well RXMW-03R. Off-site sampling (East Side of 29th Street)-May 2020: Of the 13 off-site groundwater samples analyzed, seven samples reported VOCs at concentrations above AWQSGVs. The total VOC groundwater concentrations in these seven groundwater samples ranged from 182 ppb in well RXMW-02R to 7,390 ppb in well LIP-08. Overall, wells in both Area 1 and Area 2 have reported decreases in total VOC concentrations ranging from 36% to 98% post ISCO injection. The following e-mail was sent to S. Frank and V. Brevdo: Dear Steve, I have reviewed a Quarterly Monitoring Report dated August 7, 2020, for the above site. The report suggested a reduction in groundwater sampling from quarterly to semi-annual. Due to remaining off-site groundwater contamination, I consider that quarterly sampling is necessary. When the off-site contamination is no longer present or very small, the sampling could be reduced to semi-annual. Sincerely, Alexander Zhitomirsky Professional Geologist I, Division of Environmental Remediation New York State Department of Environmental Conservation 47-40 21st Street, Long Island City, NY 11101-5401 P:718-482-6387 - alexander.zhitomirsky@dec.ny.gov 2-2-2021 Reviewed report dated December 8, 2020. The report stated that groundwater gauging was completed on August 3, 2020. The depth to groundwater ranged between 18.63 and 25.32 ft. bgs. No free-phase product was measured in any gauged well during this monitoring period. Previously (February 2020) free-phase product was measured in well VW-04R at 0.19 feet thick. The product was identified as kerosene. Product was removed from the well via purging during the previous (February 2020) sampling event. A product sheen (not measureable) was observed in monitoring wells BW-01 and VW-04R during purging in August 2020 as part of the August 2020 groundwater sampling event. Soil borings LSB-45 through LSB-50 were completed in February 2020 to evaluate current soil conditions within the ISCO injection area. Based on the boring logs, analytical data and comparisons to previous data, significant reductions in VOC concentrations have been identified, post-injection. Soil contamination has been reduced within the injection area by percentages ranging from over 30% to over 90%. Some residual VOC contamination does remain. However, contamination is confined to a small area (approximately 15 ft. laterally) within the sidewalk area. Based on observations of contamination in borings logs LSB-47, LSB-48, LSB-49 and soil analytical data, residual contamination remains in a thin lens of soil from approximately 20 to 25 ft. bgs within this confined area. The highest dissolved VOC contaminant concentrations (6,144 ppb) were recorded in August 2020 in the off-site well LIP-08. AZ 6-2-2021 Reviewed report dated December 8, 2020. The report stated that routine groundwater sampling and gauging during this monitoring period was completed in December 2020. Post-injection groundwater analytical data collected between December 2015 and December 2020 has reported a continuous and sustained reduction in VOC concentrations in the area of highest VOC concentrations (Estimated Impacted Groundwater Area). Total VOC reductions in sampled wells have ranged between 35% and 98% in select wells. Although VOC concentrations have shown a sustained decrease, the rate of reduction has slowed. The highest total on-site VOC

Map ID
Direction
Distance
Elevation

MAP FINDINGS

Site

Database(s)

EDR ID Number
EPA ID Number

72 PRECINCT NYPD -DDC (Continued)

S102233280

Remarks: concentration was recorded at 3,077 ppb. The highest off-site Total VOC concentration was recorded in well LIP-08 at 3,553 ppb." "tank abandonment done there - while geo-probing found product believes it is the piping"

All Materials:

Site ID: 75551
Operable Unit ID: 1030540
Operable Unit: 01
Material ID: 2096801
Material Code: 1213A
Material Name: MTBE (methyl-tert-butyl ether)
Case No.: 01634044
Material FA: Hazardous Material
Quantity: Not reported
Units: Not reported
Recovered: Not reported
Oxygenate: Not reported

Site ID: 75551
Operable Unit ID: 1030540
Operable Unit: 01
Material ID: 355991
Material Code: 0009
Material Name: gasoline
Case No.: Not reported
Material FA: Petroleum
Quantity: .00
Units: G
Recovered: .00
Oxygenate: Not reported

Name: 75 PRECINCT NYPD -DDC
Address: 830 4TH AVENUE
City,State,Zip: BROOKLYN, NY
Spill Number/Closed Date: 9514695 / 1999-05-04
Facility ID: 9514695
Facility Type: ER
DER Facility ID: 70709
Site ID: 129870
DEC Region: 2
Spill Cause: Unknown
Spill Class: C4
SWIS: 2401
Spill Date: 1995-01-14
Investigator: JAKOLLEE
Referred To: Not reported
Reported to Dept: 1996-02-16
CID: 311
Water Affected: Not reported
Spill Source: Institutional, Educational, Gov., Other
Spill Notifier: Other
Cleanup Ceased: Not reported
Cleanup Meets Std: True
Last Inspection: Not reported
Recommended Penalty: False
UST Trust: False

Map ID
Direction
Distance
Elevation

MAP FINDINGS

Site

Database(s)

EDR ID Number
EPA ID Number

72 PRECINCT NYPD -DDC (Continued)

S102233280

Remediation Phase: 0
Date Entered In Computer: 1996-02-16
Spill Record Last Update: 2005-07-07
Spiller Name: ANTHONY MARINO
Spiller Company: DEPT OF GENERAL SERVICES
Spiller Address: MUNICIPAL BLDG-15TH FLOOR
Spiller Company: 001
Contact Name: ANTHONY MARINO
DEC Memo: "Prior to Sept, 2004 data translation this spill Lead_DEC Field was KOLLEENY URS DID SITE INVESTIGATION; CONTAMINATION FOUND IN ONE WELL, WELL LATER DESTROYED DURING INSTALLATION OF NEW TANKS. REPLACEMENT WELL INSTALLED A FEW FEET AWAY. GROUNDWATER SAMPLING IN OCTOBER 1998 AND MARCH 1999 FOUND NO PETROLEUM-RELATED COMPOUNDS. JK APPROVED NO FURTHER ACTION MAY 4, 1999."
Remarks: "called by above agency stating they found contamination in ground water after doing a soil test at above site."

All Materials:

Site ID: 129870
Operable Unit ID: 1025807
Operable Unit: 01
Material ID: 354822
Material Code: 9999
Material Name: other -
Case No.: Not reported
Material FA: Other
Quantity: .00
Units: G
Recovered: .00
Oxygenate: Not reported

Name: 72 PRECINCT NYPD -DDC
Address: 830 4TH AVENUE
City,State,Zip: BROOKLYN, NY
Spill Number/Closed Date: 9604636 / 2003-10-31
Facility ID: 9604636
Facility Type: ER
DER Facility ID: 70709
Site ID: 317854
DEC Region: 2
Spill Cause: Abandoned Drums
Spill Class: B3
SWIS: 2401
Spill Date: 1996-07-03
Investigator: JMKRIMGO
Referred To: Not reported
Reported to Dept: 1996-07-09
CID: 311
Water Affected: Not reported
Spill Source: Commercial/Industrial
Spill Notifier: DEC
Cleanup Ceased: Not reported
Cleanup Meets Std: False
Last Inspection: Not reported
Recommended Penalty: False
UST Trust: False
Remediation Phase: 0

Map ID
Direction
Distance
Elevation

MAP FINDINGS

Site

Database(s)

EDR ID Number
EPA ID Number

72 PRECINCT NYPD -DDC (Continued)

S102233280

Date Entered In Computer: 1996-07-09
Spill Record Last Update: 2004-12-22
Spiller Name: SAME
Spiller Company: NYC POLICE DEPT
Spiller Address: 830 4TH AVE
Spiller Company: 001
Contact Name: SGT TOM ZAPATA
DEC Memo: "Prior to Sept, 2004 data translation this spill Lead_DEC Field was KRIMGOLD "
Remarks: "4- 55 gallons drums leaking on the westside of the building outside product is unk. Same site as spill # 9502759. "

All Materials:

Site ID: 317854
Operable Unit ID: 1032287
Operable Unit: 01
Material ID: 347388
Material Code: 0066A
Material Name: unknown petroleum
Case No.: Not reported
Material FA: Petroleum
Quantity: 10.00
Units: G
Recovered: .00
Oxygenate: Not reported

AR296
ENE
1/4-1/2
0.352 mi.
1858 ft.

ANTON JUNICIC ENTERPRISES INC
776 3RD AVE
BROOKLYN, NY 11232
Site 2 of 2 in cluster AR

NY SWF/LF S105057939
NY CBS N/A
NY Spills

Relative:
Higher
Actual:
11 ft.

SWF/LF:
Name: ANTON JUNICIC ENTERPRISES INC
Address: 776 3RD AVE
City,State,Zip: BROOKLYN, NY 11232
Flag: ACTIVE
Region Code: 2
Phone Number: 7187688884
Owner Name: Bernardo Junicic
Owner Type: Private
Owner Address: 776 3rd Avenue
Owner Addr2: Not reported
Owner City,St,Zip: Brooklyn, NY 11232
Owner Email: junkman024@aol.com
Owner Phone: 7187688884
Contact Name: Bernardo Junicic
Contact Address: 776 3rd Avenue
Contact Addr2: Not reported
Contact City,St,Zip: Brooklyn, NY 11232
Contact Email: junkman024@aol.com
Contact Phone: 7187688884
Activity Desc: Vehicle Dismantling Facility
Activity Number: [7085636]
Active: Yes
East Coordinate: 584518
North Coordinate: 4501564

Map ID
Direction
Distance
Elevation

MAP FINDINGS

Site

Database(s)

EDR ID Number
EPA ID Number

ANTON JUNICIC ENTERPRISES INC (Continued)

S105057939

Accuracy Code: Not reported
Regulatory Status: Not reported
Waste Type: Not reported
Authorization #: Not reported
Authorization Date: Not reported
Expiration Date: Not reported
Operator Name: Bernardo Junicic
Operator Type: Not reported
Last Date: Not reported

CBS:

Name: ANTON JUNICIC ENTERPRISES, INC.
Address: 776 3RD AVENUE
City,State,Zip: BROOKLYN, NY 11232
CBS Number: 2-000433
Program Type: CBS
Facility Status: Unregulated/Closed
Expiration Date: Not reported
Dec Region: 2
UTMX: 584455.95555
UTMY: 4501623.98966

SPILLS:

Name: JUNICIC
Address: 776 3RD AVENUE
City,State,Zip: BROOKLYN, NY
Spill Number/Closed Date: 9614390 / 2005-07-22
Facility ID: 9614390
Facility Type: ER
DER Facility ID: 175143
Site ID: 118059
DEC Region: 2
Spill Cause: Deliberate
Spill Class: C3
SWIS: 2401
Spill Date: 1997-03-12
Investigator: JLDYBER
Referred To: Not reported
Reported to Dept: 1997-03-12
CID: 252
Water Affected: Not reported
Spill Source: Commercial/Industrial
Spill Notifier: Police Department
Cleanup Ceased: Not reported
Cleanup Meets Std: False
Last Inspection: Not reported
Recommended Penalty: False
UST Trust: False
Remediation Phase: 0
Date Entered In Computer: 1997-03-12
Spill Record Last Update: 2005-07-22
Spiller Name: SGT JOHN PAO
Spiller Company: JUNICIC
Spiller Address: 776 3RD AVE
Spiller Company: 001
Contact Name: SGT JOHN PAO

Map ID
Direction
Distance
Elevation

MAP FINDINGS

Site

Database(s)

EDR ID Number
EPA ID Number

ANTON JUNICIC ENTERPRISES INC (Continued)

S105057939

DEC Memo: "7/22/05, Dyber: Will clean up under spill 0102524. 7/19/05, Dyber: Steve Sangesland is managing another open spill (9614390) at this site. Left message for him to see if we can combine the spills. 7/13/05: Called precinct - Sgt. John Pao does not work there and they don't know him. Called the property owner, Bernardo Junicic (718-768-8884). He said that stained soil has been cleaned up and the junk yard is being paved. He will e-mail pictures and fax phone number of DEC person who witnessed construction if he can find card. Prior to Sept, 2004 data translation this spill Lead_DEC Field was M TIBBE ECOs wrote tickets."

Remarks: "BUSINESS TAKES CARS APART-DURING AN INSPECTION BY THE PD IT WAS DISCOVERED THAT ABOVE PRODUCT HAD SATURATED THE GROUND REQ CALL BACK FROM DEC REP TO EITHER ABOVE # FOR SGT PAO OR #965-6341*****"

All Materials:

Site ID: 118059
Operable Unit ID: 1041814
Operable Unit: 01
Material ID: 339499
Material Code: 0015
Material Name: motor oil
Case No.: Not reported
Material FA: Petroleum
Quantity: .00
Units: G
Recovered: .00
Oxygenate: Not reported

Site ID: 118059
Operable Unit ID: 1041814
Operable Unit: 01
Material ID: 339500
Material Code: 0021
Material Name: transmission fluid
Case No.: Not reported
Material FA: Petroleum
Quantity: .00
Units: G
Recovered: .00
Oxygenate: Not reported

Name: ANTON JUNIC ENTERPRISES (JUNK YARD)
Address: 776 3RD AVENUE
City,State,Zip: BROOKLYN, NY
Spill Number/Closed Date: 0102524 / 2014-06-04
Facility ID: 0102524
Facility Type: ER
DER Facility ID: 441158
Site ID: 167016
DEC Region: 2
Spill Cause: Deliberate
Spill Class: C3
SWIS: 2401
Spill Date: 2001-06-06
Investigator: HRPATEL
Referred To: Not reported

Map ID
Direction
Distance
Elevation

MAP FINDINGS

Site

Database(s)

EDR ID Number
EPA ID Number

ANTON JUNICIC ENTERPRISES INC (Continued)

S105057939

Reported to Dept: 2001-06-06
CID: 211
Water Affected: Not reported
Spill Source: Commercial/Industrial
Spill Notifier: DEC
Cleanup Ceased: Not reported
Cleanup Meets Std: False
Last Inspection: Not reported
Recommended Penalty: False
UST Trust: False
Remediation Phase: 0
Date Entered In Computer: 2001-06-06
Spill Record Last Update: 2014-06-04
Spiller Name: LT PARIS
Spiller Company: ANTON JUNICIC ENTERPRISES
Spiller Address: 776 3RD AV
Spiller Company: 001
Contact Name: LT PARIS
DEC Memo: "7/22/05: Closed out 9614390. Will clean up under this spill number. Prior to Sept, 2004 data translation this spill Lead_DEC Field was SANGESLAND PRIOR SPILL NUMBERS HERE - 9416269 9614390 6/7/2001 - Sangesland visited the site: Anton Junicic Ent. inc. (junk yard) with ECO Anthony Panipinto. The ground around the car dismantling area showed signs of petroleum pooling and saturation into the soil. Owners (brothers) Bernardo and Anton Jr. Junicic - 718-768-8884 Mr. Junicic presented drawings showing an oil/water separator which had been installed on the site in 1999. It is a buried unit with 2 stormwater drains leading into it. The water discharge goes into the NYC DEP sewer system. Oil is periodically pumped out of this unit and disposed of. Because the surface of the yard is soil (owner says it is cement 1' to 2' down) the rainwater had never been properly directed into the 2 drains. DEC wrote a DO WORK letter (6/8/2001) directing Mr. Junicic to: 1) Excavate the site (soil/gravel) down to either clean soil or a solid barrier (old cement floor). Contact DEC for a site inspection. 2) If DEC inspection goes well, regrade the property and pour a new cement floor. Contour this floor so rainwater from the whole property flows to the proper drains. 3) Reconfirm that the water discharge from the oil/water separator is properly hooked up to the city sewer system in accordance with the regulations of the NYCDEP. 4) Design the property layout to allow access to the Blue Cover on the separator unit. 5) Maintain a log book for the drainage of the oil out of the separator unit. On future inspections, this information will be requested to provide that the separator system has been maintained. Submit a written plan and schedule of how this work will be performed. This plan is due to DEC by July 31, 2001. 7/11/2001 Sangesland went back to the site. Mr. Junicic is completing the required work in phases. Today the north 1/3 of the site had been cleared and excavated. Sangesland saw one hot spot which was removed while there. After today's inspection, an 8 to 10 reinforced cement slab was going to be poured and contoured over the full north 1/3 of the property. 8/14/2001 Sangesland (from the street) could see that the north 1/3 of the lot had been cemented and Mr. Junicic had redeployed much of his equipment over this area. It appears that he is clearing out the south west 1/3 of the site. I assume this will be done soon. 4/15/2002 Sangesland could see that 2/3 of the site had been paved over. Mr. Junicic said he would move the container boxes (used for storage) and would pave the remainder of the site soon.

Map ID
Direction
Distance
Elevation

MAP FINDINGS

Site

Database(s)

EDR ID Number
EPA ID Number

ANTON JUNICIC ENTERPRISES INC (Continued)

S105057939

3/30/2006 Requires a site visit to confirm that the whole lot has been paved over with cement. 8/26/08 - Raphael Ketani. I made a site visit at the request of Steve Sangesland, case manager. I met one of the workers who told me that the boss and the supervisor were both away from the shop. The worker called his boss who told him that it would be alright for me to look around. The shop is very overcrowded with car parts. I inspected the northern part of the site first. There was a small pile of soil and fill under a few cars. A spot of bare concrete was visible next to the pile of material and I had the impression that there actually was concrete under the material. Next, I viewed the back of the site. There was concrete everywhere in plain sight. Lastly, I viewed the southern part of the site. Here there was a depressed area with a sharp border, but which had a historical fill base. The entrance to this part of the shop had bare historical fill and comprised an area of about 800 to 1000 square feet. The worker I had met told me that they ordered the concrete, but they are waiting on a contractor to install it. After this, I left. 8/21/2013 Someone from spills needs to make a final visit to this site. It's a junk yard on Third Ave under the elevated hwy. It's an open lot between 2 buildings. Steve worked with the owners back in the 2001-2004 time frame to scrape up most of the lot and pour a cement base. They did 1 quarter of the lot at a time. They have completed 3/4 of the work. I never saw the rear/southern quarter completed. They have been inspected several times, but this final quarter has not been done. 05/27/14-Hiralkumar Patel. with approval from DEC DeMeo, case transferred from DEC Sangesland to DEC Patel. alternate address: 776-778 3rd Ave PBS #: 2-610070. as per PBS record, the site has one 275 gal waste oil AST in contact with impervious barrier. the tank was installed in July 2001. other spills : 9416269, 9614390 spill # 9416269 was reported on 03/6/1995 due to possible contamination at the site. case was closed and merged with 9614390. spill # 9614390 was reported on 03/12/1997 by NYPD due to petroleum contamination at the site. case closed and merged with 0102524. 06/04/14-Hiralkumar Patel. 10:30 AM:- visited site. found new concrete in visible areas in most of the site, except southwest corner, where broken asphalt was noted. found petroleum stains on concrete surface. site was full of auto parts. Anton Junicic Ent. Inc. Attn.: Bernardo 776 3rd Avenue Brooklyn, NY 11232 PH. (718) 768-8884 based on observations during site visit earlier today and information available to date, no further action needed and case closed."

Remarks: ""
All Materials:
Site ID: 167016
Operable Unit ID: 839240
Operable Unit: 01
Material ID: 534642
Material Code: 0009
Material Name: gasoline
Case No.: Not reported
Material FA: Petroleum
Quantity: .00
Units: G
Recovered: .00
Oxygenate: Not reported

Site ID: 167016
Operable Unit ID: 839240

Map ID
Direction
Distance
Elevation

MAP FINDINGS

Site

Database(s)

EDR ID Number
EPA ID Number

ANTON JUNICIC ENTERPRISES INC (Continued)

S105057939

Operable Unit: 01
Material ID: 534644
Material Code: 0043A
Material Name: antifreeze
Case No.: Not reported
Material FA: Other
Quantity: .00
Units: G
Recovered: .00
Oxygenate: Not reported

Site ID: 167016
Operable Unit ID: 839240
Operable Unit: 01
Material ID: 534643
Material Code: 0022
Material Name: waste oil/used oil
Case No.: Not reported
Material FA: Petroleum
Quantity: .00
Units: G
Recovered: .00
Oxygenate: Not reported

Name: 776 3RD AVENUE
Address: 776 3RD AVENUE
City,State,Zip: BROOKLYN, NY
Spill Number/Closed Date: 9416269 / 1997-05-06
Facility ID: 9416269
Facility Type: ER
DER Facility ID: 175143
Site ID: 211293
DEC Region: 2
Spill Cause: Unknown
Spill Class: C3
SWIS: 2401
Spill Date: 1995-03-03
Investigator: MCTIBBE
Referred To: Not reported
Reported to Dept: 1995-03-16
CID: Not reported
Water Affected: Not reported
Spill Source: Unknown
Spill Notifier: Local Agency
Cleanup Ceased: Not reported
Cleanup Meets Std: False
Last Inspection: Not reported
Recommended Penalty: False
UST Trust: False
Remediation Phase: 0
Date Entered In Computer: 1995-05-01
Spill Record Last Update: 2004-07-20
Spiller Name: Not reported
Spiller Company: ANTON JUNICIC ENTERPRISES
Spiller Address: 776 3RD AVENUE
Spiller Company: 001

Map ID
Direction
Distance
Elevation

MAP FINDINGS

Site

Database(s)

EDR ID Number
EPA ID Number

ANTON JUNICIC ENTERPRISES INC (Continued)

S105057939

Contact Name: Not reported
DEC Memo: "Prior to Sept, 2004 data translation this spill Lead_DEC Field was M
TIBBE refer to 9614390."
Remarks: "GROUND OF FACILITY MAY BE CONTAMINATED WITH UNKNOWN OIL."
All Materials:
Site ID: 211293
Operable Unit ID: 1013538
Operable Unit: 01
Material ID: 371433
Material Code: 0066A
Material Name: unknown petroleum
Case No.: Not reported
Material FA: Petroleum
Quantity: -1.00
Units: L
Recovered: .00
Oxygenate: Not reported

297
SW
1/4-1/2
0.407 mi.
2150 ft.

**NY CROSS HARBOR RAILROAD TERMINAL CORP.
1ST AVE AND 43RD ST
BROOKLYN, NY 11232**

**NY SWF/LF S105841745
N/A**

**Relative:
Higher
Actual:
7 ft.**

SWF/LF:
Name: NY CROSS HARBOR RAILROAD TERMINAL CORP.
Address: 1ST AVE AND 43RD ST
City,State,Zip: BROOKLYN, NY 11232
Flag: INACTIVE
Region Code: 2
Phone Number: 7187863690
Owner Name: Not reported
Owner Type: Not reported
Owner Address: Not reported
Owner Addr2: Not reported
Owner City,St,Zip: Not reported
Owner Email: Not reported
Owner Phone: Not reported
Contact Name: ROBERT CRAWFORD
Contact Address: Not reported
Contact Addr2: Not reported
Contact City,St,Zip: Not reported
Contact Email: Not reported
Contact Phone: Not reported
Activity Desc: Transfer station - permit
Activity Number: [24T13]
Active: No
East Coordinate: 583033
North Coordinate: 4500623
Accuracy Code: Not reported
Regulatory Status: Permit
Waste Type: Not reported
Authorization #: 2-6102-00102
Authorization Date: 6/23/1992
Expiration Date: 6/30/1997
Operator Name: Not reported

Map ID
Direction
Distance
Elevation

MAP FINDINGS

Site

Database(s)

EDR ID Number
EPA ID Number

NY CROSS HARBOR RAILROAD TERMINAL CORP. (Continued)

S105841745

Operator Type: Not reported
Last Date: Not reported

298
WSW
1/4-1/2
0.414 mi.
2185 ft.

EAST RIVER PIER 6
EAST RIVER PIER 6
BROOKLYN, NY

NY LTANKS S100153379
N/A

Relative:
Lower

LTANKS:

Actual:
0 ft.

Name: EAST RIVER PIER 6
Address: EAST RIVER PIER 6
City,State,Zip: BROOKLYN, NY
Spill Number/Closed Date: 9106438 / 1991-09-15
Facility ID: 9106438
Site ID: 314122
Spill Date: 1991-09-15
Spill Cause: Tank Test Failure
Spill Source: Vessel
Spill Class: Not reported
Cleanup Ceased: 1991-09-15
SWIS: 2401
Investigator: O'DOWD
Referred To: Not reported
Reported to Dept: 1991-09-15
CID: Not reported
Water Affected: EAST RIVER
Spill Notifier: Federal Government
Last Inspection: Not reported
Recommended Penalty: False
Meets Standard: True
UST Involvement: False
Remediation Phase: 0
Date Entered In Computer: 1991-09-25
Spill Record Last Update: 2004-09-30
Spiller Name: Not reported
Spiller Company: BRIDGEPORT BARGE
Spiller Address: WILMINGTON, DE
Spiller County: 001
Spiller Contact: Not reported
Spiller Phone: Not reported
Spiller Extention: Not reported
DEC Region: 2
DER Facility ID: 253278
DEC Memo: ""
Remarks: "WHILE WASHING TOP OF BARGE, MATERIAL GOT INTO RIVER; USCG DEP NOTIFIED"

All TTF:

Facility ID: 9106438
Spill Number: 9106438
Spill Tank Test: 1539053
Site ID: 314122
Tank Number: Not reported
Tank Size: 0
Material: Not reported
EPA UST: Not reported
UST: Not reported

Map ID
Direction
Distance
Elevation

MAP FINDINGS

Site

Database(s)

EDR ID Number
EPA ID Number

EAST RIVER PIER 6 (Continued)

S100153379

Cause: Not reported
Source: Not reported
Test Method: 00
Test Method 2: Unknown
Leak Rate: .00
Gross Fail: Not reported
Modified By: Spills
Last Modified Date: Not reported

299
ENE
1/4-1/2
0.427 mi.
2253 ft.

**25TH ST STATION/R TRAIN
25TH ST STATION
NEW YORK CITY, NY**

**NY LTANKS S102671402
N/A**

**Relative:
Higher
Actual:
16 ft.**

LTANKS:
Name: 25TH ST STATION/R TRAIN
Address: 25TH ST STATION
City,State,Zip: NEW YORK CITY, NY
Spill Number/Closed Date: 8902919 / 2003-02-12
Facility ID: 8902919
Site ID: 149988
Spill Date: 1989-06-21
Spill Cause: Tank Overfill
Spill Source: Commercial/Industrial
Spill Class: C4
Cleanup Ceased: Not reported
SWIS: 2401
Investigator: SULLIVAN
Referred To: Not reported
Reported to Dept: 1989-06-21
CID: Not reported
Water Affected: Not reported
Spill Notifier: Affected Persons
Last Inspection: Not reported
Recommended Penalty: False
Meets Standard: False
UST Involvement: False
Remediation Phase: 0
Date Entered In Computer: 1989-06-23
Spill Record Last Update: 2003-02-12
Spiller Name: Not reported
Spiller Company: APT COMPLEX
Spiller Address: 279 27TH STREET
Spiller County: 001
Spiller Contact: Not reported
Spiller Phone: Not reported
Spiller Extention: Not reported
DEC Region: 2
DER Facility ID: 127557
DEC Memo: ""
Remarks: "OIL WAS DISCOVERED, DID NOT BELONG TO NYCTA, CALLER BELIEVES COMPLEX HAD OVERFILL, PRESENCE OF OIL UNDER TRAIN PLATFORM, COMPLEX HAS HAD OVERFILLS IN PAST."

All Materials:
Site ID: 149988

Map ID
 Direction
 Distance
 Elevation

MAP FINDINGS

Site

Database(s)

EDR ID Number
 EPA ID Number

25TH ST STATION/R TRAIN (Continued)

S102671402

Operable Unit ID: 928482
 Operable Unit: 01
 Material ID: 450595
 Material Code: 0001A
 Material Name: #2 fuel oil
 Case No.: Not reported
 Material FA: Petroleum
 Quantity: -1.00
 Units: L
 Recovered: .00
 Oxygenate: Not reported

300
SE
 1/4-1/2
 0.442 mi.
 2332 ft.

840 5TH AVENUE
840 5TH AVENUE
BROOKLYN, NY 11232

NY BROWNFIELDS S123159079
N/A

Relative:
Higher

BROWNFIELDS:

Actual:
55 ft.

Name: 840 5TH AVENUE
 Address: 840 5TH AVENUE
 City,State,Zip: BROOKLYN, NY 11232
 Program: BCP
 Site Code: 567010
 Acres: 0.450
 HW Code: C224271
 SWIS: 2401
 Town: New York City
 Record Added Date: 02/21/2018
 Record Updated Date: 01/21/2021
 Update By: HMDUDEK
 Site Description:

"Location: The site is located in Sunset Park, a mixed-use urban area of Brooklyn, New York, which includes residential, commercial, and industrial areas. The site consists of one lot (Lot 39) totaling approximately 19,605 square feet (sf). Site Features: The site is currently under re-development by the NYCSCA. The site is bounded to the north and northwest by Greenwood Cemetery maintenance facility; to the east and northeast by 5th Avenue followed by Greenwood Cemetery; to the south and southeast by 5th Avenue followed by the MTAs Jackie Gleason Bus Depot; to the south and southwest by 36th Street followed by a gasoline station, car wash and commercial offices; and to the west by a three-story residential building with a first floor church occupant. Surrounding property uses are commercial, residential, and institutional. Current Zoning and Land Use: According to the New York City Department of City Planning (NYCDPC) Zoning Map 16B, the site is zoned for manufacturing use (M1-2) and is improved with a two-story building. The site is currently vacant. Past Use of the Site: The eastern portion of the site was first known to be developed in 1903 with elevated train tracks and an elevated train car repair shop. By 1926, the train car repair shop was demolished and the lot was vacant with the exception of the elevated train tracks (on a platform). The current site building was constructed in approximately 1953, and used for manufacturing purposes including jewelry fabrication. By 1997, the second floor was utilized as a garment assembly facility and by 1998, the first floor was used as a nightclub. Since at least 2004 through 2017, the building has been used as a church. The paved area is

Map ID
Direction
Distance
Elevation

MAP FINDINGS

Site

Database(s)

EDR ID Number
EPA ID Number

840 5TH AVENUE (Continued)

S123159079

fenced-in and was used for automobile sales and automobile parts scrapping operations until the New York City School Construction Authority (NYCSCA) purchased the property. The western portion of the site was developed with a four-story residential building from at least 1903 until 1951, when it was razed. Since approximately 1999 to 2017, a trailer has been present on the western portion of the lot and the unpaved area has been utilized for storage of automobiles. The site is listed in the Department's Petroleum Bulk Storage (PBS) tank database for one 1,500 gallon underground storage tank with a status of closed prior to 03/1991. The PBS records indicate the tank is vaulted with no access for inspection. Site Geology and Hydrogeology: Geological data obtained as part of the Remedial Investigation (RI) and from previous reports indicates the principal geological units, from top to bottom, are: 1) fill material consisting of reddish brown sand, silt, gravel, and miscellaneous debris (i.e., metal, glass, asphalt, slag, coal ash/ash, concrete, red brick, and wood) from the ground surface to depths ranging from 11.5 feet below ground surface (bgs) to 48 feet bgs and 2) reddish brown, dark brown, and light brown fine to medium sand, silt, and fine gravel beneath the fill to the terminal depths of the borings, which ranged up to 70 feet bgs. Bedrock is expected to be at greater than 200 feet bgs. Based on the two rounds of groundwater surface elevation measurements, the depth to groundwater ranges from 46 feet bgs to 53 feet bgs and the predominant direction of groundwater flow in the eastern portion of the site is towards the northeast. A site location map is attached as Figure 1. "

Env Problem:

"Soil and groundwater were analyzed for volatile organic compounds (VOCs), semi-volatile organic compounds (SVOCs), metals, polychlorinated biphenyls (PCBs) and pesticides. Soil: The primary contaminants found in subsurface soils are polycyclic aromatic hydrocarbons (PAHs) and metals typically found in historic fill, which is generally present in the top 12 feet of the site. Eleven PAHs were detected in soils down to 12 feet below ground surface (bgs) during the RI, included but not limited to, anthracene at 150 parts per million (ppm) (restricted residential soil cleanup objective (RRSCO) is 100 ppm), benzo(a)anthracene at 200 ppm (RRSCO is 1 ppm), benzo(a)pyrene at 180 ppm (RRSCO is 1 ppm), benzo(b)fluoranthene at 210 ppm (RRSCO is 1 ppm), benzo(k)fluoranthene at 85 ppm (RRSCO is 3.9 ppm), chrysene at 190 ppm (RRSCO is 3.9 ppm), dibenzo(a,h)anthracene at 98 ppm (RRSCO is 0.33 ppm), fluoranthene at 490 ppm (RRSCO is 100 ppm), indeno(1,2,3-cd)pyrene at 98 ppm (RRSCO is 0.5 ppm), phenanthrene at 560 ppm (RRSCO is 100 ppm) and pyrene at 590 ppm (RRSCO is 100 ppm). Metals, including arsenic, copper, lead and mercury were found in site soils down to 12 feet bgs. Arsenic at 21 ppm (RRSCO is 16 ppm), copper at 1,300 ppm (RRSCO is 270 ppm), lead at 1,200 ppm (RRSCO is 400 ppm) and mercury at 1.5 ppm (RRSCO is 0.81 ppm). Two soil samples collected from the northeast portion of the site were characterized as hazardous waste for lead, exceeding the regulatory limit of 5 milligrams per liter (mg/L). It is currently unknown if the elevated lead in soil extends off-site. There were no VOCs, PCBs, pesticides or herbicides detected at concentrations exceeding the RRSCOs. Three surface soil samples collected from the northern portion of the site contained PAHs and metals slightly above their respective RRSCOs. Groundwater: Six VOCs were detected in groundwater including 1,1,1-trichloroethane (TCA) at 7.9 parts per billion (ppb), (class GA standard of 5 ppb), chloroform at 25.9 ppb (class GA standard of 7 ppb), cis-1,2-DCE at 7.9 ppb

Map ID
Direction
Distance
Elevation

MAP FINDINGS

Site

Database(s)

EDR ID Number
EPA ID Number

840 5TH AVENUE (Continued)

S123159079

(class GA standard of 5 ppb), MTBE at 2,200 ppb (class GA standard of 10 ppb), toluene at 9.1 ppb (class GA standard of 5 ppb) and formaldehyde at 2,700 ppb (class GA standard of 8 ppb). Three SVOCs were detected above standards as follows: benzo(a)anthracene at 3.7 ppb (class GA standard 0.002), bis(2-ethylhexyl)phthalate at 10 ppb (class GA standard 5 ppb) and chrysene at 3.4 ppb (class GA standard 0.002 ppb). No PCBs or metals of concern were detected in groundwater over standards. Soil Vapor: Several VOCs, including petroleum-related and chlorinated, were detected in soil vapor. Chlorinated VOC detections included TCA at 6,200 micrograms per cubic meter (ug/m³), 1,1-dichloroethene at 28 ug/m³ and vinyl chloride at 400 ug/m³. Petroleum-related VOC detections included benzene at 4,000 ug/m³, ethylbenzene at 500 ug/m³, p/m-xylene at 330 ug/m³, o-xylene at 370 ug/m³ and toluene at 2,700 ug/m³. The VOCs detected in soil vapor are likely site-related from historical site activities or from the historic fill present beneath the site. Based on these results, more information is necessary to assess the potential for off-site soil vapor intrusion. Off-site soil vapor intrusion sampling will be performed during this coming heating season. "

Health Problem:

"The site is completely fenced and portions are covered by an on-site building, which restricts public access. However, persons who enter the site could contact contaminants in the soil by walking on the site, digging or otherwise disturbing the soil. People are not drinking the contaminated groundwater because the area is served by a public water supply that is not contaminated by the site. Additional investigation is needed to evaluate potential to come in contact with impacted soil and groundwater migrating off-site. Volatile organic compounds in soil vapor (air spaces within the soil) may move into nearby buildings and affect the indoor air quality. This process, which is similar to the movement of radon gas from the subsurface into the indoor air of buildings, is referred to as soil vapor intrusion. Because the onsite building is vacant, the inhalation of site-related contaminants due to soil vapor intrusion does not represent a current concern in that structure. Additional investigation is needed to evaluate whether actions are needed to address soil vapor intrusion in off-site structures."

Dump:

False

Structure:

False

Lagoon:

False

Landfill:

False

Pond:

False

Disp Start:

Not reported

Disp Term:

Not reported

Lat/Long:

Not reported

Dell:

Not reported

Record Add:

2018-07-13 11:43:00

Record Upd:

2019-06-06 13:42:00

Updated By:

GWBURKE

Own Op:

Document Repository

Sub Type:

NNN

Owner Name:

Not reported

Owner Company:

Brooklyn Public Library - Sunset Library branch

Owner Address:

5108 4th Ave.

Owner Addr2:

Not reported

Owner City,St,Zip:

Brooklyn, NY 11220

Owner Country:

United States of America

Own Op:

6

Map ID
Direction
Distance
Elevation

MAP FINDINGS

Site

Database(s)

EDR ID Number
EPA ID Number

840 5TH AVENUE (Continued)

S123159079

Sub Type:	P03
Owner Name:	Lee Guterman
Owner Company:	New York City School Construction Authority (NYCSCA)
Owner Address:	30-30 Thomson Avenue
Owner Addr2:	Not reported
Owner City,St,Zip:	Long Island City, NY 11101
Owner Country:	United States of America
Own Op:	1
Sub Type:	P03
Owner Name:	Lee Guterman
Owner Company:	New York City School Construction Authority (NYCSCA)
Owner Address:	30-30 Thomson Avenue
Owner Addr2:	Not reported
Owner City,St,Zip:	Long Island City, NY 11101
Owner Country:	United States of America
Own Op:	Document Repository
Sub Type:	NNN
Owner Name:	Daniel Murphy
Owner Company:	Brooklyn Community Board 7
Owner Address:	4201 4th Avenue
Owner Addr2:	Not reported
Owner City,St,Zip:	Brooklyn, NY 11232
Owner Country:	United States of America
HW Code:	C224271
Waste Type:	1,1,1-Trichloroethane(TCA)
Waste Quantity:	UNKNOWN
Waste Code:	Not reported
HW Code:	C224271
Waste Type:	benzo(k)fluoranthene
Waste Quantity:	UNKNOWN
Waste Code:	Not reported
HW Code:	C224271
Waste Type:	pyrene
Waste Quantity:	UNKNOWN
Waste Code:	Not reported
HW Code:	C224271
Waste Type:	1,1,1-TCA
Waste Quantity:	UNKNOWN
Waste Code:	Not reported
HW Code:	C224271
Waste Type:	benzo(b)fluoranthene
Waste Quantity:	UNKNOWN
Waste Code:	Not reported
HW Code:	C224271
Waste Type:	lead
Waste Quantity:	UNKNOWN
Waste Code:	Not reported
HW Code:	C224271
Waste Type:	anthracene
Waste Quantity:	UNKNOWN
Waste Code:	Not reported
HW Code:	C224271
Waste Type:	fluoranthene
Waste Quantity:	UNKNOWN
Waste Code:	Not reported
HW Code:	C224271
Waste Type:	benzo(a)pyrene

Map ID
Direction
Distance
Elevation

MAP FINDINGS

Site

Database(s)

EDR ID Number
EPA ID Number

840 5TH AVENUE (Continued)

S123159079

Waste Quantity:	UNKNOWN
Waste Code:	Not reported
HW Code:	C224271
Waste Type:	mercury
Waste Quantity:	UNKNOWN
Waste Code:	Not reported
HW Code:	C224271
Waste Type:	phenanthrene
Waste Quantity:	UNKNOWN
Waste Code:	Not reported
HW Code:	C224271
Waste Type:	chloroform
Waste Quantity:	UNKNOWN
Waste Code:	Not reported
HW Code:	C224271
Waste Type:	dibenz[a,h]anthracene
Waste Quantity:	UNKNOWN
Waste Code:	Not reported
HW Code:	C224271
Waste Type:	chrysene
Waste Quantity:	UNKNOWN
Waste Code:	Not reported
HW Code:	C224271
Waste Type:	methyl-tert-butyl ether (MTBE)
Waste Quantity:	UNKNOWN
Waste Code:	Not reported
HW Code:	C224271
Waste Type:	indeno(1,2,3-CD)pyrene
Waste Quantity:	UNKNOWN
Waste Code:	Not reported
HW Code:	C224271
Waste Type:	toluene
Waste Quantity:	UNKNOWN
Waste Code:	Not reported
HW Code:	C224271
Waste Type:	benzo[k]fluoranthene
Waste Quantity:	UNKNOWN
Waste Code:	Not reported
HW Code:	C224271
Waste Type:	cis-1,2-dichloroethene
Waste Quantity:	UNKNOWN
Waste Code:	Not reported
HW Code:	C224271
Waste Type:	formaldehyde
Waste Quantity:	UNKNOWN
Waste Code:	Not reported
HW Code:	C224271
Waste Type:	1,1-dichloroethene
Waste Quantity:	UNKNOWN
Waste Code:	Not reported
HW Code:	C224271
Waste Type:	copper
Waste Quantity:	UNKNOWN
Waste Code:	Not reported
HW Code:	C224271
Waste Type:	arsenic
Waste Quantity:	UNKNOWN

Map ID
 Direction
 Distance
 Elevation

MAP FINDINGS

Site

Database(s)

EDR ID Number
 EPA ID Number

840 5TH AVENUE (Continued)

S123159079

Waste Code:	Not reported
HW Code:	C224271
Waste Type:	vinyl chloride
Waste Quantity:	UNKNOWN
Waste Code:	Not reported
HW Code:	C224271
Waste Type:	benzo(a)anthracene
Waste Quantity:	UNKNOWN
Waste Code:	Not reported
Crossref ID:	Not reported
Cross Ref Type Code:	Not reported
Cross Ref Type:	Not reported
Record Added Date:	Not reported
Record Updated:	Not reported
Updated By:	Not reported

**301
 SW
 1/4-1/2
 0.460 mi.
 2429 ft.**

**REAR OF BUSH TERMINAL BUILDING
 END OF 47 THRU 52ND STREETS
 BROOKLYN, NY 11220**

**NY SHWS S101008336
 N/A**

**Relative:
 Higher
 Actual:
 11 ft.**

SHWS:
 Name: REAR OF BUSH TERMINAL BUILDING
 Address: END OF 47 THRU 52ND STREETS
 City,State,Zip: BROOKLYN, NY 11220
 Program: HW
 Site Code: 58024
 Classification: Does not present a significant threat to the public health or the environment - action may be deferred.
 Region: 2
 Acres: 11.000
 HW Code: 224011
 Record Add: 11/18/1999
 Record Upd: 05/22/2008
 Updated By: JHOCONNE
 Site Description: "The site is located along the Upper New York Bay, in the Sunset Park Section of Brooklyn, in the western part of Kings County, New York. The site borders an access road referred to as Marginal Street (which parallels 1st Avenue), between 45th and 50th Street. The land immediately adjacent to the site is used for commercial and industrial purposes, although residential housing areas are present within approximately 1,500 to 2,000 feet of the site. The 17.3-acre site includes approximately 14 acres of urban land that was created by landfilling between four piers that were part of the former Bush Terminal warehouse complex. The remaining pier structures are dilapidated and extend 600 to 800 feet into the Bay from the existing fill areas. The site is currently fenced to prevent public access. The total landfill area is approximately 14 acres in size. Partial filling between two piers (Piers 3 and 4) has resulted in the presence of two ponded areas in the northeastern portion of the site. While most of the landfilled areas are covered with grasses or barren soils, the westernmost fill area between Piers 2 and 3 supports an area of mature trees (referred to as the existing wooded area). Debris piles are present in some areas, especially along the edge of the site bordering Marginal Road. The Site Investigation (SI) was conducted between May 1999 and May 2001. The field activities and findings of the investigation are described in the SI report.

Map ID
Direction
Distance
Elevation

MAP FINDINGS

Site

Database(s)

EDR ID Number
EPA ID Number

REAR OF BUSH TERMINAL BUILDING (Continued)

S101008336

Additional studies were conducted between March and July 2002 to support the evaluation of remedial alternatives and are described in the Remedial Alternatives Report (RAR). This site is being tracked under the Environmental Restoration Program (ERP) as site number B00031-2. "

Env Problem: "The primary contaminants of concern at the site (in groundwater, soils and sediments) that exceed their SCGs are semivolatile organic compounds (SVOCs) and inorganics (metals). VOCs, the pesticide 4,4-DDT, and PCBs were also detected at levels exceeding SCGs, but to a much lesser extent than the SVOCs and metals. Sampling has revealed contravention of groundwater standards by 23 organic chemicals and 12 metals. It has been determined that no significant threat exists to the environment. While groundwater quality at the site has been impacted, it is unlikely that surface water quality criteria will be exceeded when groundwater discharges to the Bay, due to the low rates of groundwater discharge and the relatively low concentrations of contaminants in groundwater. Therefore, groundwater is not expected to present a potential environmental impact."

Health Problem: "The area is served by public water, therefore, exposure to contaminated groundwater is unlikely. There is a potential for direct contact exposure with contaminated surface soil. However, a clean soil cover over the site and landfill gas control measures will minimize the potential for exposures to future park users. Site access is currently restricted by a fence minimizing the potential for exposure."

Dump: True
Structure: False
Lagoon: False
Landfill: False
Pond: False
Disp Start: mid 1974
Disp Term: 1978
Lat/Long: 40:39:06:0 / 74:01:12:0
Dell: False
Record Add: 1999-11-18 12:00:00
Record Upd: 2004-12-23 08:50:00
Updated By: JMOCONNE
Own Op: 1
Sub Type: C01
Owner Name: PATRICIA ZEDALIS
Owner Company: UNKNOWN
Owner Address: BATTERY MARITIME BOARD, WHITEHALL ST
Owner Addr2: Not reported
Owner City,St,Zip: NEW YORK, NY 10004
Owner Country: United States of America
Own Op: 1
Sub Type: D
Owner Name: Not reported
Owner Company: United States Coast Guard
Owner Address: Not reported
Owner Addr2: Not reported
Owner City,St,Zip: ZZ
Owner Country: United States of America
Own Op: 4
Sub Type: NNN
Owner Name: Not reported
Owner Company: UNKNOWN3

Map ID
Direction
Distance
Elevation

MAP FINDINGS

Site

Database(s)

EDR ID Number
EPA ID Number

REAR OF BUSH TERMINAL BUILDING (Continued)

S101008336

Owner Address: Not reported
Owner Addr2: Not reported
Owner City,St,Zip: ZZ
Owner Country: United States of America
Own Op: 1
Sub Type: C01
Owner Name: Not reported
Owner Company: NYC DEPT. OF PORTS AND TRADE
Owner Address: BATTERY MARITIME BOARD, WHITEHALL ST
Owner Addr2: Not reported
Owner City,St,Zip: NEW YORK, NY 10004
Owner Country: United States of America
Own Op: 1
Sub Type: C01
Owner Name: PATRICIA ZEDALIS
Owner Company: NYC Dept. of Ports and Trade
Owner Address: BATTERY MARITIME BOARD, WHITEHALL ST
Owner Addr2: Not reported
Owner City,St,Zip: NEW YORK, NY 10004
Owner Country: United States of America
HW Code: 224011
Waste Type: CHROMIUM
Waste Quantity: UNKNOWN
Waste Code: Not reported
HW Code: 224011
Waste Type: ARSENIC
Waste Quantity: UNKNOWN
Waste Code: Not reported
HW Code: 224011
Waste Type: PYRENE
Waste Quantity: UNKNOWN
Waste Code: Not reported
HW Code: 224011
Waste Type: ANTHRACENE
Waste Quantity: UNKNOWN
Waste Code: Not reported
HW Code: 224011
Waste Type: BENZ(A)ANTHRACENE
Waste Quantity: UNKNOWN
Waste Code: Not reported
HW Code: 224011
Waste Type: BENZO(B)FLUORANTHENE
Waste Quantity: UNKNOWN
Waste Code: Not reported
HW Code: 224011
Waste Type: BENZO(A)PYRENE
Waste Quantity: UNKNOWN
Waste Code: Not reported
HW Code: 224011
Waste Type: LEAD
Waste Quantity: UNKNOWN
Waste Code: Not reported
Crossref ID: NYD982181059
Cross Ref Type Code: 05
Cross Ref Type: EPA Site ID
Record Added Date: 1999-11-18 12:00:00
Record Updated: 2001-05-10 16:31:00

Map ID
Direction
Distance
Elevation

MAP FINDINGS

Site

Database(s)

EDR ID Number
EPA ID Number

REAR OF BUSH TERMINAL BUILDING (Continued)

S101008336

Updated By: REGTRANS
Crossref ID: 023
Cross Ref Type Code: 13
Cross Ref Type: Senate District
Record Added Date: 1999-11-18 12:00:00
Record Updated: 2005-02-24 15:54:00
Updated By: INITIAL

302
SE
1/4-1/2
0.461 mi.
2432 ft.

JACKIE GLEASON (FIFTH AVENUE) BUS DEPOT
871 FIFTH AVENUE
BROOKLYN, NY 11232

NY LTANKS S102234408
NY CBS AST N/A
NY Spills

Relative:
Higher
Actual:
77 ft.

LTANKS:
Name: 871 5TH AV/JACKIE GLEASON
Address: 871 5TH AVE
City,State,Zip: BROOKLYN, NY
Spill Number/Closed Date: 9106350 / 2002-02-07
Facility ID: 9106350
Site ID: 137663
Spill Date: 1991-09-12
Spill Cause: Tank Test Failure
Spill Source: Non Major Facility > 1,100 gal
Spill Class: C3
Cleanup Ceased: 1994-11-18
SWIS: 2401
Investigator: MCTIBBE
Referred To: Not reported
Reported to Dept: 1991-09-12
CID: Not reported
Water Affected: Not reported
Spill Notifier: Tank Tester
Last Inspection: Not reported
Recommended Penalty: False
Meets Standard: True
UST Involvement: True
Remediation Phase: 0
Date Entered In Computer: 1991-09-13
Spill Record Last Update: 2002-02-07
Spiller Name: Not reported
Spiller Company: NYCTA/URS CONSULTANTS
Spiller Address: Not reported
Spiller County: 001
Spiller Contact: Not reported
Spiller Phone: Not reported
Spiller Extention: Not reported
DEC Region: 2
DER Facility ID: 117753
DEC Memo: "Prior to Sept, 2004 data translation this spill Lead_DEC Field was TIBBE 11/18/94: REASSIGNED FROM SIGONA TO ZHITOMIRSKY ON 11/18/94. TRANSFERED FROM HALE TO TIBBE ON 12/28/00. INVESTIGATION ONGOING. TANKS CLOSED AND REPLACED. No contamination found during investigation."

Remarks:

All TTF:

Facility ID: 9106350

Map ID
Direction
Distance
Elevation

MAP FINDINGS

Site

Database(s)

EDR ID Number
EPA ID Number

JACKIE GLEASON (FIFTH AVENUE) BUS DEPOT (Continued)

S102234408

Spill Number: 9106350
Spill Tank Test: 1539042
Site ID: 137663
Tank Number: Not reported
Tank Size: 0
Material: 0008
EPA UST: Not reported
UST: Not reported
Cause: Not reported
Source: Not reported
Test Method: 00
Test Method 2: Unknown
Leak Rate: .00
Gross Fail: Not reported
Modified By: Spills
Last Modified Date: Not reported

All Materials:

Site ID: 137663
Operable Unit ID: 956797
Operable Unit: 01
Material ID: 422064
Material Code: 0008
Material Name: diesel
Case No.: Not reported
Material FA: Petroleum
Quantity: .00
Units: G
Recovered: .00
Oxygenate: Not reported

Name: JACKIE GLEASON DEPOT
Address: 871 5TH AVE
City,State,Zip: BROOKLYN, NY
Spill Number/Closed Date: 9510771 / 1995-12-11
Facility ID: 9510771
Site ID: 137664
Spill Date: 1995-11-27
Spill Cause: Tank Overfill
Spill Source: Institutional, Educational, Gov., Other
Spill Class: C4
Cleanup Ceased: Not reported
SWIS: 2401
Investigator: ADZHITOM
Referred To: Not reported
Reported to Dept: 1995-11-27
CID: 282
Water Affected: Not reported
Spill Notifier: Responsible Party
Last Inspection: Not reported
Recommended Penalty: False
Meets Standard: False
UST Involvement: False
Remediation Phase: 0
Date Entered In Computer: 1995-11-27
Spill Record Last Update: 1996-01-04

Map ID
Direction
Distance
Elevation

MAP FINDINGS

Site

Database(s)

EDR ID Number
EPA ID Number

JACKIE GLEASON (FIFTH AVENUE) BUS DEPOT (Continued)

S102234408

Spiller Name: Not reported
Spiller Company: SAME
Spiller Address: Not reported
Spiller County: 999
Spiller Contact: DONALD BORNKAMP
Spiller Phone: (718) 927-8209
Spiller Extention: Not reported
DEC Region: 2
DER Facility ID: 117753
DEC Memo: "Prior to Sept, 2004 data translation this spill Lead_DEC Field was ZHITOMIRSKY "
Remarks: "TANK OVERFILL IN A UNDERGROUND TANK AT THAT SITE.IT WAS ALL CLEANED UP."

All Materials:

Site ID: 137664
Operable Unit ID: 1025210
Operable Unit: 01
Material ID: 358123
Material Code: 0008
Material Name: diesel
Case No.: Not reported
Material FA: Petroleum
Quantity: 15.00
Units: G
Recovered: 15.00
Oxygenate: Not reported

CBS AST:

CBS Number: 2-000283
ICS Number: Not reported
PBS Number: 2-190233
MOSF Number: Not reported
SPDES Number: Not reported
Facility Status: IN SERVICE
Facility Type: F
Telephone: (212) 690-9602
Facility Town: NEW YORK CITY
Region: STATE
Expiration Date: 08/11/2003
Total Capacity of All Active Tanks(gal): 2000
Operator: NEW YORK CITY TRANSIT
Emergency Contact: HOWARD MATZA
Emergency Phone: (718) 243-4581
Owner Name: NEW YORK CITY TRANSIT
Owner Address: 370 JAY STREET ROOM 819
Owner City,St,Zip: BROOKLYN, NY 11201
Owner Telephone: (718) 243-4581
Owner Type: State Government
Owner Sub Type: None
Mail Name: NEW YORK CITY TRANSIT
Mail Contact Addr: 370 JAY STREET
Mail Contact Addr2: ROOM 819
Mail Contact Contact: JOSEPHINE BROWN
Mail Contact City,St,Zip: BROOKLYN, NY 11201
Mail Phone: (718) 243-4581

Map ID
Direction
Distance
Elevation

MAP FINDINGS

Site

Database(s)

EDR ID Number
EPA ID Number

JACKIE GLEASON (FIFTH AVENUE) BUS DEPOT (Continued)

S102234408

Tank Id: CBS-JAC-1
CAS Number: 107211
Federal ID: Not reported
Tank Status: In Service
Install Date: 12/99
Tank Closed: Not reported
Capacity (Gal): 1000
Chemical: Ethylene glycol
Tank Location: Indoors, Belowground
Tank Type: Fiberglass coated steel
Total Tanks: 2
Tank Secret: False
Tank Secondary Containment: Vault
Tank Error Status: No Missing Data
Date Entered: 08/10/1995
Certified Date: 06/06/2001
Substance: Single Hazardous Substance on DEC List
Internal Protection: None
External Protection: None
Pipe Location: Aboveground
Pipe Type: Cathodically Protected
Pipe Internal: None
Pipe External: None
Pipe Flag: None
Leak Detection: In_Tank System
Overfill Protection: 23
Haz Percent: 100
Last Test: Not reported
Due Date: Not reported
SWIS Code: 6101
Lat/Long: Not reported
Is Updated: False
Renew Date: Not reported
Is It There: False
Delinquent: False
Date Expired: Not reported
Owner Mark: 1
Certificate Needs to be Printed: False
Fiscal Amt for Registration Fee Correct: True
Renewal Has Been Printed for Facility: True
Pre-Printed Renewal App Last Printed: 04/30/2001

Tank Id: CBS-JAC-2
CAS Number: 107211
Federal ID: Not reported
Tank Status: In Service
Install Date: 12/84
Tank Closed: Not reported
Capacity (Gal): 1000
Chemical: Ethylene glycol
Tank Location: Indoors, Belowground
Tank Type: Steel/carbon steel
Total Tanks: 2
Tank Secret: False
Tank Secondary Containment: Double-Walled Tank
Tank Error Status: No Missing Data

Map ID
Direction
Distance
Elevation

MAP FINDINGS

Site

Database(s)

EDR ID Number
EPA ID Number

JACKIE GLEASON (FIFTH AVENUE) BUS DEPOT (Continued)

S102234408

Date Entered: 08/10/1995
Certified Date: 06/06/2001
Substance: Single Hazardous Substance on DEC List
Internal Protection: None
External Protection: Painted/Asphalt Coating
Pipe Location: Aboveground
Pipe Type: Galvanized Steel
Pipe Internal: None
Pipe External: None
Pipe Flag: None
Leak Detection: 49
Overfill Protection: 23
Haz Percent: 100
Last Test: Not reported
Due Date: Not reported
SWIS Code: 6101
Lat/Long: Not reported
Is Updated: False
Renew Date: Not reported
Is It There: False
Delinquent: False
Date Expired: Not reported
Owner Mark: 1
Certificate Needs to be Printed: False
Fiscal Amt for Registration Fee Correct: True
Renewal Has Been Printed for Facility: True
Pre-Printed Renewal App Last Printed: 04/30/2001

SPILLS:

Name: JACKIE GLEASON DEPOT
Address: 871 5TH AVE
City,State,Zip: BROOKLYN, NY
Spill Number/Closed Date: 0211807 / 2004-03-17
Facility ID: 0211807
Facility Type: ER
DER Facility ID: 117753
Site ID: 137661
DEC Region: 2
Spill Cause: Unknown
Spill Class: C4
SWIS: 2401
Spill Date: 2003-02-26
Investigator: MCTIBBE
Referred To: Not reported
Reported to Dept: 2003-02-28
CID: 199
Water Affected: Not reported
Spill Source: Commercial/Industrial
Spill Notifier: Responsible Party
Cleanup Ceased: Not reported
Cleanup Meets Std: False
Last Inspection: Not reported
Recommended Penalty: False
UST Trust: False
Remediation Phase: 0
Date Entered In Computer: 2003-02-28
Spill Record Last Update: 2004-03-19

Map ID
Direction
Distance
Elevation

MAP FINDINGS

Site

Database(s)

EDR ID Number
EPA ID Number

JACKIE GLEASON (FIFTH AVENUE) BUS DEPOT (Continued)

S102234408

Spiller Name: Not reported
Spiller Company: Not reported
Spiller Address: Not reported
Spiller Company: 001
Contact Name: JOSEPHINE BROWN
DEC Memo: "Prior to Sept, 2004 data translation this spill Lead_DEC Field was TIBBE Product discovered in sumps of diesel tanks. Check valve gaskets were leaking into sumps. Product contained in sumps as confirmed by testing. Check valve gaskets were replaced for all diesel tanks. Product was also discovered in fill spill buckets due to clogged valves. Spill buckets were cleaned and valves unclogged. Product was also found around the waste oil catch basin. Sloppy housekeeping. Area was cleaned by NYCT personnel. "
Remarks: "product found in three sumps at location - product found while doing routine inspections - no further material found unk where it came from "

All Materials:

Site ID: 137661
Operable Unit ID: 865254
Operable Unit: 01
Material ID: 511592
Material Code: 0013
Material Name: lube oil
Case No.: Not reported
Material FA: Petroleum
Quantity: 1.00
Units: G
Recovered: 1.00
Oxygenate: Not reported

Site ID: 137661
Operable Unit ID: 865254
Operable Unit: 01
Material ID: 511593
Material Code: 0022
Material Name: waste oil/used oil
Case No.: Not reported
Material FA: Petroleum
Quantity: 1.00
Units: G
Recovered: 1.00
Oxygenate: Not reported

Site ID: 137661
Operable Unit ID: 865254
Operable Unit: 01
Material ID: 511590
Material Code: 0008
Material Name: diesel
Case No.: Not reported
Material FA: Petroleum
Quantity: 2.00
Units: G
Recovered: 2.00
Oxygenate: Not reported

Map ID
Direction
Distance
Elevation

MAP FINDINGS

Site

Database(s)

EDR ID Number
EPA ID Number

JACKIE GLEASON (FIFTH AVENUE) BUS DEPOT (Continued)

S102234408

Name: JACKIE GLEASON DEPOT
Address: 871 5TH AVE
City,State,Zip: BROOKLYN, NY
Spill Number/Closed Date: 0402205 / 2004-06-08
Facility ID: 0402205
Facility Type: ER
DER Facility ID: 117753
Site ID: 137662
DEC Region: 2
Spill Cause: Unknown
Spill Class: C4
SWIS: 2401
Spill Date: 2004-05-28
Investigator: MCTIBBE
Referred To: Not reported
Reported to Dept: 2004-05-28
CID: 403
Water Affected: Not reported
Spill Source: Commercial/Industrial
Spill Notifier: Other
Cleanup Ceased: Not reported
Cleanup Meets Std: False
Last Inspection: Not reported
Recommended Penalty: False
UST Trust: False
Remediation Phase: 0
Date Entered In Computer: 2004-05-28
Spill Record Last Update: 2004-06-08
Spiller Name: Not reported
Spiller Company: CIRCLE LUBRICANTS
Spiller Address: Not reported
Spiller Company: 001
Contact Name: CLAIRE SANNON
DEC Memo: "Prior to Sept, 2004 data translation this spill Lead_DEC Field was TIBBE 180 gallons of motor oil spilled during delivery of drums from Circle Libricants. Contractor dropped 9 drums from truck. Contained and cleaned by NYCT."

Remarks: "250 gallons of motor spilled. the vendor was delivering motor oil and it spilled in the depot. the spill is being cleaned up right now"

All Materials:
Site ID: 137662
Operable Unit ID: 885990
Operable Unit: 01
Material ID: 489838
Material Code: 0015
Material Name: motor oil
Case No.: Not reported
Material FA: Petroleum
Quantity: 500.00
Units: G
Recovered: .00
Oxygenate: Not reported

Name: JACKIE GLEASON DEPOT
Address: 871 5TH AVE
City,State,Zip: BROOKLYN, NY

Map ID
Direction
Distance
Elevation

MAP FINDINGS

Site

Database(s)

EDR ID Number
EPA ID Number

JACKIE GLEASON (FIFTH AVENUE) BUS DEPOT (Continued)

S102234408

Spill Number/Closed Date: 9705882 / 2004-10-07
Facility ID: 9705882
Facility Type: ER
DER Facility ID: 117753
Site ID: 137665
DEC Region: 2
Spill Cause: Human Error
Spill Class: C3
SWIS: 2401
Spill Date: 1997-08-14
Investigator: MCTIBBE
Referred To: Not reported
Reported to Dept: 1997-08-14
CID: 371
Water Affected: Not reported
Spill Source: Commercial/Industrial
Spill Notifier: Responsible Party
Cleanup Ceased: Not reported
Cleanup Meets Std: False
Last Inspection: Not reported
Recommended Penalty: False
UST Trust: False
Remediation Phase: 0
Date Entered In Computer: 1997-08-14
Spill Record Last Update: 2004-10-07
Spiller Name: CLAIRE SPEILBERG
Spiller Company: NYCT
Spiller Address: 871 5TH AVE
Spiller Company: 001
Contact Name: CLAIRE SPEILBERG
DEC Memo: "Prior to Sept, 2004 data translation this spill Lead_DEC Field was TIBBE 10/9/03 - AUSTIN - TRANS. FROM HALE TO TIBBE - END 10/07/04: As per NYCT's e-mail dated 10/05/04, a 55 gallon drum of motor oil was overturned while being transported by a forklift. Most of the oil was contained and cleaned by NYCT but some entered a nearby sewer catch basin. Allstate Power Vac was hired to clean the catch basin. Neither OSS nor DOB has any further information about this spill."
Remarks: "DRUM OF WAST OIL BEING LIFTED BY FORKLIFT AND WAS ACCIDENTALLY SPEARED CAUSING SPILL - SPILL GOES INTO DRAIN WITH OIL/WATER SEPARATER - CLEANUP IN PROGRESS.UPDATE- SPILL WENT INTO STORM BASIN AND IS BEING CLEANED UP."
All Materials:
Site ID: 137665
Operable Unit ID: 1049142
Operable Unit: 01
Material ID: 331495
Material Code: 0022
Material Name: waste oil/used oil
Case No.: Not reported
Material FA: Petroleum
Quantity: 55.00
Units: G
Recovered: .00
Oxygenate: Not reported
Name: 871 5TH AVE

Map ID
Direction
Distance
Elevation

MAP FINDINGS

Site

Database(s)

EDR ID Number
EPA ID Number

JACKIE GLEASON (FIFTH AVENUE) BUS DEPOT (Continued)

S102234408

Address: 871 5TH AVE
City,State,Zip: BROOKLYN, NY
Spill Number/Closed Date: 9803068 / 2003-11-12
Facility ID: 9803068
Facility Type: ER
DER Facility ID: 117753
Site ID: 137666
DEC Region: 2
Spill Cause: Human Error
Spill Class: C3
SWIS: 2401
Spill Date: 1998-06-09
Investigator: MCTIBBE
Referred To: Not reported
Reported to Dept: 1998-06-09
CID: 205
Water Affected: Not reported
Spill Source: Institutional, Educational, Gov., Other
Spill Notifier: Responsible Party
Cleanup Ceased: Not reported
Cleanup Meets Std: False
Last Inspection: Not reported
Recommended Penalty: False
UST Trust: False
Remediation Phase: 0
Date Entered In Computer: 1998-06-09
Spill Record Last Update: 2003-11-12
Spiller Name: JIMMY CORTNEY
Spiller Company: NYC TRANSIT
Spiller Address: 370 JAY STREET
Spiller Company: 001
Contact Name: JIMMY CORTNEY
DEC Memo: "Prior to Sept, 2004 data translation this spill Lead_DEC Field was TIBBE transferred from Hale to Tibbe on 3/18/03. Spill during tranfer. No impact to sewer. Contained and cleaned by NYCT."
Remarks: "WORKER TRANSFERRING FLUIDS, SPILLED 5 GAL TO GROUND. CLEANUP IN PROGRESS. SOME SPILLED TO SEWER DRAIN."
All Materials:
Site ID: 137666
Operable Unit ID: 1060891
Operable Unit: 01
Material ID: 321394
Material Code: 0043A
Material Name: antifreeze
Case No.: Not reported
Material FA: Other
Quantity: 5.00
Units: G
Recovered: .00
Oxygenate: Not reported
Name: JACKIE GLEASON DEPOT
Address: 871 5TH AVE
City,State,Zip: BROOKLYN, NY
Spill Number/Closed Date: 9902851 / 2003-03-03
Facility ID: 9902851

Map ID
Direction
Distance
Elevation

MAP FINDINGS

Site

Database(s)

EDR ID Number
EPA ID Number

JACKIE GLEASON (FIFTH AVENUE) BUS DEPOT (Continued)

S102234408

Facility Type: ER
DER Facility ID: 117753
Site ID: 137667
DEC Region: 2
Spill Cause: Other
Spill Class: C3
SWIS: 2401
Spill Date: 1999-06-11
Investigator: TOMASELLO
Referred To: Not reported
Reported to Dept: 1999-06-11
CID: 371
Water Affected: Not reported
Spill Source: Commercial/Industrial
Spill Notifier: Local Agency
Cleanup Ceased: Not reported
Cleanup Meets Std: False
Last Inspection: Not reported
Recommended Penalty: False
UST Trust: False
Remediation Phase: 0
Date Entered In Computer: 1999-06-11
Spill Record Last Update: 2003-03-03
Spiller Name: Not reported
Spiller Company: UNKNOWN
Spiller Address: Not reported
Spiller Company: 999
Contact Name: Not reported
DEC Memo: ""
Remarks: "product may by lube oil -- drums that were supposed to be empty had some left in them..spill occurred when the drums were being disposed of...some went into a drain which may have connected to sewer... further investigation in progress. chris thomasello was on scene."

All Materials:

Site ID: 137667
Operable Unit ID: 1077458
Operable Unit: 01
Material ID: 302782
Material Code: 0066A
Material Name: unknown petroleum
Case No.: Not reported
Material FA: Petroleum
Quantity: .00
Units: G
Recovered: .00
Oxygenate: Not reported

Name: JACKIE GLEASON DEPOT - NYCT
Address: 871 5TH AVE
City,State,Zip: BROOKLYN, NY
Spill Number/Closed Date: 9908589 / 2005-06-13
Facility ID: 9908589
Facility Type: ER
DER Facility ID: 117753
Site ID: 137668
DEC Region: 2

Map ID
Direction
Distance
Elevation

MAP FINDINGS

Site

Database(s)

EDR ID Number
EPA ID Number

JACKIE GLEASON (FIFTH AVENUE) BUS DEPOT (Continued)

S102234408

Spill Cause:	Other
Spill Class:	B3
SWIS:	2401
Spill Date:	1999-10-13
Investigator:	MCTIBBE
Referred To:	Not reported
Reported to Dept:	1999-10-14
CID:	390
Water Affected:	Not reported
Spill Source:	Private Dwelling
Spill Notifier:	Local Agency
Cleanup Ceased:	Not reported
Cleanup Meets Std:	False
Last Inspection:	Not reported
Recommended Penalty:	False
UST Trust:	False
Remediation Phase:	0
Date Entered In Computer:	1999-10-14
Spill Record Last Update:	2005-06-13
Spiller Name:	UNKNOWN
Spiller Company:	Unknown
Spiller Address:	UNKNOWN
Spiller Company:	999
Contact Name:	GEORGE MANDUINA
DEC Memo:	"Prior to Sept, 2004 data translation this spill Lead_DEC Field was TIBBE 06/13/05: A heating contractor, Roy Kay, Inc., was modifying the roof top heating units to operate on dual fuel. While bleeding the lines of air, the operation was left unattended and an unknown amount of heating oil was released to the roof and apparently impacted a roof drain leading to a NYCDEP sewer. It is unsure how much was lost because of an unexplained inventory discrepancy. At the time of the spill, both boilers were turned off but the facilities Dravo unit (another type of heating unit) and water heater were still active. Also, in order to bleed the roof top lines, an unknown amount of product was pumped off and most likely removed by the contractor; yet there was a discrepancy of 242 gallons. Also, the contractor did not inform NYCT or make notification to DEC of the spill at the time it happened. The contractor attempted to perform the cleanup without telling anyone. Once discovered, NYCT hired an emergency response contractor to remove all of the contaminated debris already generated by the heating contractor and to finish the remaining cleanup. This did not allow NYCT to accurately determine the extent of the spill, nor the possible amount lost. The tank is and was at that time, a double walled fiberglass tank with interstitial monitoring and double walled piping with leak monitoring sump sensors. There is no record of any alarms from the interstitial or sumps sensors and no report of a loss of product in any of the log books. It would appear that the tank was not leaking but that product was being with drawn from the tank for several reason and that the product was no accounted for. "
Remarks:	"tank was being filled - is a roof unit and 100 - 150 gals of oil were spilled in the filling process"
All Materials:	
Site ID:	137668
Operable Unit ID:	1082861
Operable Unit:	01
Material ID:	297699
Material Code:	0001A

Map ID
Direction
Distance
Elevation

MAP FINDINGS

Site

Database(s)

EDR ID Number
EPA ID Number

JACKIE GLEASON (FIFTH AVENUE) BUS DEPOT (Continued)

S102234408

Material Name: #2 fuel oil
Case No.: Not reported
Material FA: Petroleum
Quantity: 150.00
Units: G
Recovered: .00
Oxygenate: Not reported

Name: JACKIE GLEASON BUS DEPOT
Address: 871 5TH AVE
City,State,Zip: BROOKLYN, NY
Spill Number/Closed Date: 0708260 / 2007-11-02
Facility ID: 0708260
Facility Type: ER
DER Facility ID: 117753
Site ID: 389114
DEC Region: 2
Spill Cause: Unknown
Spill Class: C4
SWIS: 2401
Spill Date: 2007-10-29
Investigator: smsanges
Referred To: Not reported
Reported to Dept: 2007-10-29
CID: 444
Water Affected: Not reported
Spill Source: Commercial/Industrial
Spill Notifier: Responsible Party
Cleanup Ceased: Not reported
Cleanup Meets Std: False
Last Inspection: Not reported
Recommended Penalty: Not reported
UST Trust: Not reported
Remediation Phase: 0
Date Entered In Computer: 2007-10-29
Spill Record Last Update: 2007-11-02
Spiller Name: GEORGE CUNNINGHAM
Spiller Company: JACKIE GLEASON BUS DEPOT
Spiller Address: 871 5TH AVE
Spiller Company: 001
Contact Name: GEORGE CUNNINGHAM
DEC Memo: "Spill at Depot onto cement/pavement. All cleaned up."
Remarks: "still investigating what caused spill, and is all cleaned up :"

All Materials:
Site ID: 389114
Operable Unit ID: 1146265
Operable Unit: 01
Material ID: 2136634
Material Code: 0001A
Material Name: #2 fuel oil
Case No.: Not reported
Material FA: Petroleum
Quantity: 20.00
Units: G
Recovered: 20.00
Oxygenate: Not reported

Map ID
Direction
Distance
Elevation

MAP FINDINGS

Site

Database(s)

EDR ID Number
EPA ID Number

JACKIE GLEASON (FIFTH AVENUE) BUS DEPOT (Continued)

S102234408

Site ID: 389114
Operable Unit ID: 1146265
Operable Unit: 01
Material ID: 2136655
Material Code: 0015
Material Name: motor oil
Case No.: Not reported
Material FA: Petroleum
Quantity: 20.00
Units: G
Recovered: .00
Oxygenate: Not reported

Name: JACKIE GLEASON DEPOT
Address: 871 5TH AVE
City,State,Zip: BROOKLYN, NY
Spill Number/Closed Date: 0413523 / 2005-06-27
Facility ID: 0413523
Facility Type: ER
DER Facility ID: 117753
Site ID: 342651
DEC Region: 2
Spill Cause: Equipment Failure
Spill Class: C4
SWIS: 2401
Spill Date: 2005-03-21
Investigator: MCTIBBE
Referred To: Not reported
Reported to Dept: 2005-03-29
CID: 444
Water Affected: Not reported
Spill Source: Institutional, Educational, Gov., Other
Spill Notifier: Responsible Party
Cleanup Ceased: Not reported
Cleanup Meets Std: False
Last Inspection: Not reported
Recommended Penalty: False
UST Trust: False
Remediation Phase: 0
Date Entered In Computer: 2005-03-29
Spill Record Last Update: 2005-06-27
Spiller Name: RACHEAL KROWN
Spiller Company: JACKIE GLEASON DEPOT
Spiller Address: 871 5TH AVE
Spiller Company: 001
Contact Name: RACHEAL KROWN
DEC Memo: "06-27-05: Hydraulic lift failure into secondary containment pit. Product discovered in 4 other pits. Pits cleaned by inhouse staff. Standing water test performed on all pits. They held."
Remarks: "HYDRALIC LIFT FAILED AND WENT INTO CONFINMENT PIT AND WAS PUMPED OUT THAT DAY:"

All Materials:

Site ID: 342651
Operable Unit ID: 1101372
Operable Unit: 01
Material ID: 581531

Map ID
Direction
Distance
Elevation

MAP FINDINGS

Site

Database(s)

EDR ID Number
EPA ID Number

JACKIE GLEASON (FIFTH AVENUE) BUS DEPOT (Continued)

S102234408

Material Code: 0010
Material Name: hydraulic oil
Case No.: Not reported
Material FA: Petroleum
Quantity: 100.00
Units: G
Recovered: .00
Oxygenate: Not reported

Name: JACKIE GLEASON BUS DEPOT
Address: 871 5TH AVE
City,State,Zip: BROOKLYN, NY
Spill Number/Closed Date: 0702197 / 2007-05-29
Facility ID: 0702197
Facility Type: ER
DER Facility ID: 117753
Site ID: 381875
DEC Region: 2
Spill Cause: Human Error
Spill Class: C4
SWIS: 2401
Spill Date: 2007-05-23
Investigator: jbvought
Referred To: Not reported
Reported to Dept: 2007-05-23
CID: 444
Water Affected: CATCH BASIN
Spill Source: Institutional, Educational, Gov., Other
Spill Notifier: Other
Cleanup Ceased: Not reported
Cleanup Meets Std: False
Last Inspection: Not reported
Recommended Penalty: False
UST Trust: False
Remediation Phase: 0
Date Entered In Computer: 2007-05-23
Spill Record Last Update: 2007-05-29
Spiller Name: JOSEPHINE BROWNE
Spiller Company: JACKIE GLEASON BUS DEPOT
Spiller Address: 871 5TH AVE
Spiller Company: 001
Contact Name: JOSEPHINE BROWNE
DEC Memo:

"Need to call system safety dept.to follow up on that. 05/25/07
Rahman- Left a messege for Jim Houser to follow up on clean up.
05/29/07-Vought-Spill transferred from Rahman to Vought. Spoke to
Josephine Brown and spill on concrete and no sewers or drains
affected. Spill cleaned using absorbent material. Spill closed by
Vought."
Remarks: "OVERFILL OF A GENERATER AND IS CLEANED UP: 1-2 GALLONS WENT INTO A
CATCH BASIN"

All Materials:
Site ID: 381875
Operable Unit ID: 1139301
Operable Unit: 01
Material ID: 2129331
Material Code: 0008

Map ID
Direction
Distance
Elevation

MAP FINDINGS

Site

Database(s)

EDR ID Number
EPA ID Number

JACKIE GLEASON (FIFTH AVENUE) BUS DEPOT (Continued)

S102234408

Material Name: diesel
Case No.: Not reported
Material FA: Petroleum
Quantity: 3.00
Units: G
Recovered: .00
Oxygenate: Not reported

**303
ENE
1/4-1/2
0.481 mi.
2540 ft.**

**FORMER MOORE MCCORMACK LINES-CONTINENTAL TERMINALS
730 3RD AVENUE
BROOKLYN, NY 12201**

**NY SHWS S110751210
NY Spills N/A**

**Relative:
Higher
Actual:
6 ft.**

SHWS:
Name: FORMER MOORE MCCORMACK LINES-CONTINENTAL TERMINALS
Address: 730 3RD AVENUE
City,State,Zip: BROOKLYN, NY 12201
Program: HW
Site Code: 439096
Classification: N
Region: 2
Acres: 18.540
HW Code: 224143
Record Add: 08/24/2010
Record Upd: 11/12/2010
Updated By: MOBARRIE
Site Description: "The Site is located in the Gowanus section of Brooklyn in a zoned manufacturing area. The site was formerly used by Moore McCormack Lines, a steamship company (dates of occupancy unknown). Subsequently, Continental Terminals used the pier shed to store and distribute cocoa beans into the late 1990s. The shed was removed and the pier was then used by American Warehousing for vehicle storage. The Site also contains a garage that was used for vehicle maintenance. The Site was recently paved. The northern portion of the Site is used for storage of sea containers by the New York City Police Department, and a small electric power generating station operated by the New York Power Authority occupies the south part of the Site. Immediately northwest of the Site is Upper New York Bay/Gowanus Canal, immediately northeast is industrial/manufacturing, and immediately southeast are commercial and office buildings. The Site is approximately 98,010 square feet (2.2 acres) in size and is occupied by the NY Power Authority as well as the storage area for sea containers for NYPD. The nearest residential units are 0.12 miles (approx. 650 feet) to the east-southeast. There are no records of Petroleum Bulk Storage or Chemical Bulk Storage on the site. The site did not qualify for addition to the Registry of Inactive Hazardous Waste Disposal Sites. "
Env Problem: "Based upon investigations conducted to date, the primary contaminants of concern at the site include mercury, lead and copper. In July 2009, following discovery of petroleum contaminated soil during excavation to support repairs to the Site's bulkhead, three test pits were excavated to determine the extent of the petroleum impacts. A total of seven sidewall soil samples and one grab groundwater sample were collected from the test pits. One sample was also collected for waste classification from the stockpiled soil excavated from the initial excavation and the test pits. Sidewall

Map ID
Direction
Distance
Elevation

MAP FINDINGS

Site

Database(s)

EDR ID Number
EPA ID Number

FORMER MOORE MCCORMACK LINES-CONTINENTAL TERMINALS (Continued)

S110751210

samples were analyzed for volatile organic compounds (VOCs), semi-volatile organic compounds (SVOCs), metals, PCBs, pesticides and Total Petroleum Hydrocarbons. The composite waste classification sample was analyzed for TCLP parameters as well. The following contaminants with maximum concentrations were observed in soil: 17 ppm mercury; 1,100 ppm lead; and 330 ppm copper. The Part 375 Industrial Use Soil Cleanup Objectives (SCOs) have been exceeded for mercury, and the Part 375 Commercial Use SCOs have been exceeded for lead and copper. Groundwater samples were all below applicable Groundwater Standards for VOCs and SVOCs, but were not analyzed for metals. Depth to groundwater is approximately 9-15' below grade and is likely influenced by tidal action due to the immediately adjacent Gowanus Bay. Site characterization is required to evaluate the presence or absence of hazardous waste on the site, and to collect data sufficient to determine if the site poses a significant threat to public health or the environment. The site did not qualify for addition to the Registry of Inactive Hazardous Waste Disposal Sites. "

Health Problem: ""
Dump: Not reported
Structure: Not reported
Lagoon: Not reported
Landfill: Not reported
Pond: Not reported
Disp Start: Not reported
Disp Term: Not reported
Lat/Long: Not reported
Dell: Not reported
Record Add: Not reported
Record Upd: Not reported
Updated By: Not reported
Own Op: 1
Sub Type: NNN
Owner Name: Attn: Kay Zias
Owner Company: NYC Economic Development Corp.
Owner Address: 110 William Street, 16th Floor
Owner Addr2: Not reported
Owner City,St,Zip: New York, NY 10038-3940
Owner Country: United States of America
HW Code: Not reported
Waste Type: Not reported
Waste Quantity: Not reported
Waste Code: Not reported
Crossref ID: Not reported
Cross Ref Type Code: Not reported
Cross Ref Type: Not reported
Record Added Date: Not reported
Record Updated: Not reported
Updated By: Not reported

SPILLS:

Name: NY POWER AUTHORITY POWER PLANT
Address: 730 3RD AVE
City,State,Zip: BROOKLYN, NY
Spill Number/Closed Date: 1010412 / 2011-01-06
Facility ID: 1010412
Facility Type: ER

Map ID
Direction
Distance
Elevation

MAP FINDINGS

Site

Database(s)

EDR ID Number
EPA ID Number

FORMER MOORE MCCORMACK LINES-CONTINENTAL TERMINALS (Continued)

S110751210

DER Facility ID: 398537
Site ID: 444015
DEC Region: 2
Spill Cause: Equipment Failure
Spill Class: C4
SWIS: 2401
Spill Date: 2011-01-05
Investigator: SFRAHMAN
Referred To: Not reported
Reported to Dept: 2011-01-06
CID: Not reported
Water Affected: Not reported
Spill Source: Commercial/Industrial
Spill Notifier: Responsible Party
Cleanup Ceased: Not reported
Cleanup Meets Std: False
Last Inspection: Not reported
Recommended Penalty: False
UST Trust: False
Remediation Phase: 0
Date Entered In Computer: 2011-01-06
Spill Record Last Update: 2011-01-06
Spiller Name: JOSH RAMOS
Spiller Company: NY POWER AUTHORITY
Spiller Address: 730 3RD AVE
Spiller Company: 999
Contact Name: JOSH RAMOS
DEC Memo: "minor issue."
Remarks: "equip failaure, immediate correction."

All Materials:

Site ID: 444015
Operable Unit ID: 1194460
Operable Unit: 01
Material ID: 2190286
Material Code: 0243A
Material Name: nitrogen dioxide
Case No.: 10544726
Material FA: Hazardous Material
Quantity: 3.80
Units: G
Recovered: Not reported
Oxygenate: Not reported

Name: NYPA
Address: 730 3RD AVE
City,State,Zip: BROOKLYN, NY
Spill Number/Closed Date: 1010704 / 2011-01-21
Facility ID: 1010704
Facility Type: ER
DER Facility ID: 398537
Site ID: 444318
DEC Region: 2
Spill Cause: Other
Spill Class: D5
SWIS: 2401
Spill Date: 2011-01-14

Map ID
Direction
Distance
Elevation

MAP FINDINGS

Site

Database(s)

EDR ID Number
EPA ID Number

FORMER MOORE MCCORMACK LINES-CONTINENTAL TERMINALS (Continued)

S110751210

Investigator: smsanges
Referred To: Not reported
Reported to Dept: 2011-01-18
CID: Not reported
Water Affected: Not reported
Spill Source: Commercial/Industrial
Spill Notifier: Other
Cleanup Ceased: Not reported
Cleanup Meets Std: False
Last Inspection: Not reported
Recommended Penalty: False
UST Trust: False
Remediation Phase: 0
Date Entered In Computer: 2011-01-18
Spill Record Last Update: 2011-01-21
Spiller Name: JOSHUA RAMAS
Spiller Company: NYPA
Spiller Address: 730 3RD AVE
Spiller Company: 999
Contact Name: JOSHUA RAMAS
DEC Memo: ""
Remarks: "Caller reporting a release"

All Materials:

Site ID: 444318
Operable Unit ID: 1194763
Operable Unit: 01
Material ID: 2190629
Material Code: 0283A
Material Name: carbon monoxide
Case No.: 00630080
Material FA: Other
Quantity: Not reported
Units: Not reported
Recovered: Not reported
Oxygenate: Not reported

Site ID: 444318
Operable Unit ID: 1194763
Operable Unit: 01
Material ID: 2190630
Material Code: 0025A
Material Name: ammonia
Case No.: 07664417
Material FA: Hazardous Material
Quantity: Not reported
Units: Not reported
Recovered: Not reported
Oxygenate: Not reported

Name: NY POWER AUTHORITY
Address: 730 3RD AVE
City,State,Zip: BROOKLYN, NY
Spill Number/Closed Date: 1011757 / 2011-02-25
Facility ID: 1011757
Facility Type: ER
DER Facility ID: 398537

Map ID
Direction
Distance
Elevation

MAP FINDINGS

Site

Database(s)

EDR ID Number
EPA ID Number

FORMER MOORE MCCORMACK LINES-CONTINENTAL TERMINALS (Continued)

S110751210

Site ID: 445647
DEC Region: 2
Spill Cause: Equipment Failure
Spill Class: C4
SWIS: 2401
Spill Date: 2011-02-24
Investigator: smsanges
Referred To: Not reported
Reported to Dept: 2011-02-25
CID: Not reported
Water Affected: Not reported
Spill Source: Commercial/Industrial
Spill Notifier: Responsible Party
Cleanup Ceased: Not reported
Cleanup Meets Std: False
Last Inspection: Not reported
Recommended Penalty: Not reported
UST Trust: False
Remediation Phase: 0
Date Entered In Computer: 2011-02-25
Spill Record Last Update: 2011-02-25
Spiller Name: Not reported
Spiller Company: NY POWER AUTHORITY
Spiller Address: Not reported
Spiller Company: 999
Contact Name: JOSH RAMOS
DEC Memo: "Forwarded to DEC Air Unit"
Remarks: "0903 THE CALLER ADVISED DISPATCH THE SPILL WAS DUE TO AN ERROR INLET HEATER. THE AIR WAS IMPACTED. CLEAN UP NOT NECESSARY. NO CALL BACK IS NEEDED BY SPILLS REPRESENTATIVE."

All Materials:

Site ID: 445647
Operable Unit ID: 1196029
Operable Unit: 01
Material ID: 2192217
Material Code: 0243A
Material Name: nitrogen dioxide
Case No.: 10544726
Material FA: Hazardous Material
Quantity: .10
Units: G
Recovered: Not reported
Oxygenate: Not reported

Name: AIR
Address: 730 3RD AVE
City,State,Zip: BROOKLYN, NY
Spill Number/Closed Date: 1101207 / 2011-05-03
Facility ID: 1101207
Facility Type: ER
DER Facility ID: 398537
Site ID: 448654
DEC Region: 2
Spill Cause: Equipment Failure
Spill Class: D5
SWIS: 2401

Map ID
Direction
Distance
Elevation

MAP FINDINGS

Site

Database(s)

EDR ID Number
EPA ID Number

FORMER MOORE MCCORMACK LINES-CONTINENTAL TERMINALS (Continued)

S110751210

Spill Date: 2011-05-02
Investigator: smsanges
Referred To: Not reported
Reported to Dept: 2011-05-03
CID: Not reported
Water Affected: Not reported
Spill Source: Unknown
Spill Notifier: Other
Cleanup Ceased: Not reported
Cleanup Meets Std: False
Last Inspection: Not reported
Recommended Penalty: False
UST Trust: False
Remediation Phase: 0
Date Entered In Computer: 2011-05-03
Spill Record Last Update: 2011-05-03
Spiller Name: JOSHUA
Spiller Company: NY POWER AUTHORITY
Spiller Address: 730 3RD AVE
Spiller Company: 999
Contact Name: JOSHUA
DEC Memo: "NOx exceedance - copy forwarded to DEC Air Group"
Remarks: ""

All Materials:

Site ID: 448654
Operable Unit ID: 1198884
Operable Unit: 01
Material ID: 2195216
Material Code: 0243A
Material Name: nitrogen dioxide
Case No.: 10544726
Material FA: Hazardous Material
Quantity: .10
Units: L
Recovered: Not reported
Oxygenate: Not reported

Name: NY POWER AUTHORITY/ GOWNAS POWER PLANT
Address: 730 3RD AVE
City,State,Zip: BROOKLYN, NY
Spill Number/Closed Date: 1010032 / 2010-12-29
Facility ID: 1010032
Facility Type: ER
DER Facility ID: 398537
Site ID: 443615
DEC Region: 2
Spill Cause: Human Error
Spill Class: C4
SWIS: 2401
Spill Date: 2010-12-20
Investigator: smsanges
Referred To: Not reported
Reported to Dept: 2010-12-21
CID: Not reported
Water Affected: Not reported
Spill Source: Commercial/Industrial

Map ID
Direction
Distance
Elevation

MAP FINDINGS

Site

Database(s)

EDR ID Number
EPA ID Number

FORMER MOORE MCCORMACK LINES-CONTINENTAL TERMINALS (Continued)

S110751210

Spill Notifier: Responsible Party
Cleanup Ceased: Not reported
Cleanup Meets Std: False
Last Inspection: Not reported
Recommended Penalty: False
UST Trust: False
Remediation Phase: 0
Date Entered In Computer: 2010-12-21
Spill Record Last Update: 2010-12-29
Spiller Name: JOSH RAMOS
Spiller Company: NY POWER AUTHORITY/ GOWNAS POWER PLANT
Spiller Address: 730 3RD AVE
Spiller Company: 999
Contact Name: JOSH RAMOS
DEC Memo: ""
Remarks: "exceeded emissions, operator error- corrected"

All Materials:
Site ID: 443615
Operable Unit ID: 1194068
Operable Unit: 01
Material ID: 2189706
Material Code: 0025A
Material Name: ammonia
Case No.: 07664417
Material FA: Hazardous Material
Quantity: .05
Units: Not reported
Recovered: Not reported
Oxygenate: Not reported

304
ENE
1/4-1/2
0.493 mi.
2601 ft.

CITGO STATION
4TH AV & 25TH ST
SUNSET PARK, NY

NY LTANKS **S105054480**
N/A

Relative:
Higher
Actual:
30 ft.

LTANKS:
Name: CITGO STATION
Address: 4TH AV & 25TH ST
City,State,Zip: SUNSET PARK, NY
Spill Number/Closed Date: 9607556 / 2003-03-03
Facility ID: 9607556
Site ID: 279274
Spill Date: 1996-09-16
Spill Cause: Tank Test Failure
Spill Source: Gasoline Station or other PBS Facility
Spill Class: C4
Cleanup Ceased: Not reported
SWIS: 2401
Investigator: TOMASELLO
Referred To: Not reported
Reported to Dept: 1996-09-16
CID: 349
Water Affected: Not reported
Spill Notifier: Tank Tester
Last Inspection: Not reported

Map ID
Direction
Distance
Elevation

MAP FINDINGS

Site

Database(s)

EDR ID Number
EPA ID Number

CITGO STATION (Continued)

S105054480

Recommended Penalty: False
Meets Standard: False
UST Involvement: False
Remediation Phase: 0
Date Entered In Computer: 1996-09-16
Spill Record Last Update: 2003-03-03
Spiller Name: Not reported
Spiller Company: CITGO STATION
Spiller Address: 4TH AV & 25TH ST
Spiller County: 001
Spiller Contact: Not reported
Spiller Phone: Not reported
Spiller Extention: Not reported
DEC Region: 2
DER Facility ID: 226771
DEC Memo: ""
Remarks: "wouldnt fill to grade - ordered by dec chris tomesello "

All TTF:

Facility ID: 9607556
Spill Number: 9607556
Spill Tank Test: 1544756
Site ID: 279274
Tank Number: Not reported
Tank Size: 550
Material: 0001
EPA UST: Not reported
UST: Not reported
Cause: Not reported
Source: Not reported
Test Method: 00
Test Method 2: Unknown
Leak Rate: .00
Gross Fail: F
Modified By: Spills
Last Modified Date: Not reported

All Materials:

Site ID: 279274
Operable Unit ID: 1035657
Operable Unit: 01
Material ID: 346812
Material Code: 0001A
Material Name: #2 fuel oil
Case No.: Not reported
Material FA: Petroleum
Quantity: .00
Units: G
Recovered: .00
Oxygenate: Not reported

MAP FINDINGS

Map ID
Direction
Distance
Elevation

Site

Database(s)

EDR ID Number
EPA ID Number

305
SW
1/2-1
0.568 mi.
3001 ft.

US ARMED GUARD CENTER
NO CITY, NY

FUDS 1024899356
N/A

Relative:
Higher
Actual:
17 ft.

FUDS:
EPA Region: 2
Installation ID: NY29799F955000
Congressional District Number: 10
Name: US ARMED GUARD CENTER
FUDS Number: C02NY1089
City: NO CITY
State: NY
County: KINGS
Object ID: 6588
USACE Division: NAD
USACE District: New England District (NAE)
Status: Properties without projects
Current Owner: Not reported
EMS Map Link: <https://fudsportal.usace.army.mil/ems/ems/inventory/map/map?id=54798>
Eligibility: Eligible
Has Projects: No
NPL Status: Not on the NPL
Property History: Between 1904 and 1941, the site was used as a training center for members of the New York State Naval Militia and from 1942 to 1946, the Navy utilized the site as a detention center.

Project Required: No
Feature Description: Not reported
Latitude: 40.650277780000003
Longitude: -74.019444440000001

306
North
1/2-1
0.655 mi.
3457 ft.

ROBINS DRYDOCK
NO CITY, NY

FUDS 1024899191
N/A

Relative:
Higher
Actual:
8 ft.

FUDS:
EPA Region: 2
Installation ID: NY29799F741400
Congressional District Number: 10
Name: ROBINS DRYDOCK
FUDS Number: C02NY0027
City: NO CITY
State: NY
County: KINGS
Object ID: 8235
USACE Division: NAD
USACE District: New England District (NAE)
Status: Properties without projects
Current Owner: Not reported
EMS Map Link: <https://fudsportal.usace.army.mil/ems/ems/inventory/map/map?id=56486>
Eligibility: Eligible
Has Projects: No
NPL Status: Not on the NPL
Property History: In October 1941 the U.S. Government obtained 25.88 acres fee from the Todd Shipyard Corporation, which in September 1941 acquired the Robins Dry Dock and Repair Company. The site was improved with

Map ID
 Direction
 Distance
 Elevation

MAP FINDINGS

Site

Database(s)

EDR ID Number
 EPA ID Number

ROBINS DRYDOCK (Continued)

1024899191

numerous buildings and other facilities. The Department of Navy through contract with the Todd Shipyards Corporation utilized the site as a ship building and ship repair facility. In 1949 the site was declared surplus by the Department of Navy, and in 1965 the General Service Administration (GSA) conveyed it to the Todd Shipyards Corporation. In July 1985 the 25.88 acres site was sold by Todd Shipyards Corporation to the New York City Industrial Development Corporation. The current user of the site is New York Shipyard Corporation.

Project Required: No
 Feature Description: Not reported
 Latitude: 40.6711111109999998
 Longitude: -74.009444439999996

307
 NE
 1/2-1
 0.655 mi.
 3457 ft.

DEBEVOISE CO
74 20TH ST
BROOKLYN, NY 11232

CORRACTS 1000224955
RCRA-TSDF NYD091590471
NY BROWNFIELDS
RCRA NonGen / NLR
ICIS
FINDS
ECHO
NY MANIFEST

Relative:
 Higher

Actual:
 6 ft.

CORRACTS:

Name: DEBEVOISE CO
 Address: 74 20TH ST
 Address 2: Not reported
 EPA ID: NYD091590471
 Area Name: SITEWIDE
 Corrective Action: RFA COMPLETED
 Actual Date: 19930329
 Air Release Indicator: Not reported
 Groundwater Release Indicator: Not reported
 Soil Release Indicator: Not reported
 Surface Water Release Indicator: Not reported

Name: DEBEVOISE CO
 Address: 74 20TH ST
 Address 2: Not reported
 EPA ID: NYD091590471
 Area Name: SITEWIDE
 Corrective Action: CA PRIORITIZATION-MEDIUM CA PRIORITY
 Actual Date: 19940405
 Air Release Indicator: Not reported
 Groundwater Release Indicator: Not reported
 Soil Release Indicator: Not reported
 Surface Water Release Indicator: Not reported

RCRA NonGen / NLR:

Date Form Received by Agency: 20070101
 Handler Name: DEBEVOISE CO
 Handler Address: 74 20TH ST
 Handler City,State,Zip: BROOKLYN, NY 11232-1101
 EPA ID: NYD091590471
 Contact Name: Not reported
 Contact Address: 20TH ST

Map ID
 Direction
 Distance
 Elevation

MAP FINDINGS

Site

Database(s)

EDR ID Number
 EPA ID Number

DEBEVOISE CO (Continued)

1000224955

Contact City,State,Zip:	BROOKLYN, NY 11232
Contact Telephone:	Not reported
Contact Fax:	Not reported
Contact Email:	Not reported
Contact Title:	Not reported
EPA Region:	02
Land Type:	Not reported
Federal Waste Generator Description:	Not a generator, verified
Non-Notifier:	Not reported
Biennial Report Cycle:	Not reported
Accessibility:	Not reported
Active Site Indicator:	Not reported
State District Owner:	NY
State District:	NYSDEC R2
Mailing Address:	20TH ST
Mailing City,State,Zip:	BROOKLYN, NY 11232
Owner Name:	THE DEBEVOISE CO DIV-PLC INC
Owner Type:	Private
Operator Name:	THE DEBEVOISE CO DIV PLC INC
Operator Type:	Private
Short-Term Generator Activity:	No
Importer Activity:	No
Mixed Waste Generator:	No
Transporter Activity:	No
Transfer Facility Activity:	No
Recycler Activity with Storage:	No
Small Quantity On-Site Burner Exemption:	No
Smelting Melting and Refining Furnace Exemption:	No
Underground Injection Control:	No
Off-Site Waste Receipt:	No
Universal Waste Indicator:	No
Universal Waste Destination Facility:	No
Federal Universal Waste:	No
Active Site Fed-Reg Treatment Storage and Disposal Facility:	Not reported
Active Site Converter Treatment storage and Disposal Facility:	Not reported
Active Site State-Reg Treatment Storage and Disposal Facility:	Not reported
Active Site State-Reg Handler:	---
Federal Facility Indicator:	Not reported
Hazardous Secondary Material Indicator:	NN
Sub-Part K Indicator:	Not reported
Commercial TSD Indicator:	No
Treatment Storage and Disposal Type:	Storage
2018 GPRA Permit Baseline:	Not on the Baseline
2018 GPRA Renewals Baseline:	Not on the Baseline
Permit Renewals Workload Universe:	Not reported
Permit Workload Universe:	Not reported
Permit Progress Universe:	Storage
Post-Closure Workload Universe:	Not reported
Closure Workload Universe:	Not reported
202 GPRA Corrective Action Baseline:	No
Corrective Action Workload Universe:	No
Subject to Corrective Action Universe:	Yes
Non-TSDs Where RCRA CA has Been Imposed Universe:	No
TSDs Potentially Subject to CA Under 3004 (u)/(v) Universe:	No
TSDs Only Subject to CA under Discretionary Auth Universe:	Yes
Corrective Action Priority Ranking:	Medium
Environmental Control Indicator:	No

Map ID
 Direction
 Distance
 Elevation

MAP FINDINGS

Site

Database(s)

EDR ID Number
 EPA ID Number

DEBEVOISE CO (Continued)

1000224955

Institutional Control Indicator:	No
Human Exposure Controls Indicator:	N/A
Groundwater Controls Indicator:	N/A
Operating TSDF Universe:	Not reported
Full Enforcement Universe:	Not reported
Significant Non-Complier Universe:	No
Unaddressed Significant Non-Complier Universe:	No
Addressed Significant Non-Complier Universe:	No
Significant Non-Complier With a Compliance Schedule Universe:	No
Financial Assurance Required:	Not reported
Handler Date of Last Change:	20150414
Recognized Trader-Importer:	No
Recognized Trader-Exporter:	No
Importer of Spent Lead Acid Batteries:	No
Exporter of Spent Lead Acid Batteries:	No
Recycler Activity Without Storage:	Not reported
Manifest Broker:	Not reported
Sub-Part P Indicator:	No

Hazardous Waste Summary:

Waste Code:	D000
Waste Description:	Not Defined
Waste Code:	D001
Waste Description:	IGNITABLE WASTE
Waste Code:	D002
Waste Description:	CORROSIVE WASTE
Waste Code:	D003
Waste Description:	REACTIVE WASTE
Waste Code:	K078
Waste Description:	Not Defined
Waste Code:	K079
Waste Description:	Not Defined
Waste Code:	K081
Waste Description:	Not Defined
Waste Code:	K082
Waste Description:	Not Defined
Waste Code:	P092
Waste Description:	MERCURY, (ACETATO-O)PHENYL- (OR) PHENYLMERCURY ACETATE
Waste Code:	U002
Waste Description:	2-PROPANONE (I) (OR) ACETONE (I)
Waste Code:	U017
Waste Description:	BENZAL CHLORIDE (OR) BENZENE, (DICHLOROMETHYL)-
Waste Code:	U031
Waste Description:	1-BUTANOL (I) (OR) N-BUTYL ALCOHOL (I)

Map ID
Direction
Distance
Elevation

MAP FINDINGS

Site

Database(s)

EDR ID Number
EPA ID Number

DEBEVOISE CO (Continued)

1000224955

Waste Code: U069
Waste Description: 1,2-BENZENEDICARBOXYLIC ACID, DIBUTYL ESTER (OR) DIBUTYL PHTHALATE

Waste Code: U154
Waste Description: METHANOL (I) (OR) METHYL ALCOHOL (I)

Waste Code: U159
Waste Description: 2-BUTANONE (I,T) (OR) METHYL ETHYL KETONE (MEK) (I,T)

Waste Code: U161
Waste Description: 4-METHYL-2-PENTANONE (I) (OR) METHYL ISOBUTYL KETONE (I) (OR) PENTANOL, 4-METHYL-

Waste Code: U220
Waste Description: BENZENE, METHYL- (OR) TOLUENE

Waste Code: U239
Waste Description: BENZENE, DIMETHYL- (I,T) (OR) XYLENE (I)

Handler - Owner Operator:

Owner/Operator Indicator: Operator
Owner/Operator Name: THE DEBEVOISE CO DIV PLC INC
Legal Status: Private
Date Became Current: Not reported
Date Ended Current: Not reported
Owner/Operator Address: 74-20TH ST
Owner/Operator City,State,Zip: OPERCITY, NY 99999
Owner/Operator Telephone: 212-965-2700
Owner/Operator Telephone Ext: Not reported
Owner/Operator Fax: Not reported
Owner/Operator Email: Not reported

Owner/Operator Indicator: Operator
Owner/Operator Name: THE DEBEVOISE CO DIV PLC INC
Legal Status: Private
Date Became Current: Not reported
Date Ended Current: Not reported
Owner/Operator Address: 74-20TH ST
Owner/Operator City,State,Zip: OPERCITY, NY 99999
Owner/Operator Telephone: 212-965-2700
Owner/Operator Telephone Ext: Not reported
Owner/Operator Fax: Not reported
Owner/Operator Email: Not reported

Owner/Operator Indicator: Owner
Owner/Operator Name: THE DEBEVOISE CO DIV-PLC INC
Legal Status: Private
Date Became Current: Not reported
Date Ended Current: Not reported
Owner/Operator Address: 74 20TH ST
Owner/Operator City,State,Zip: BROOKLYN, NY 11232
Owner/Operator Telephone: 212-965-2700
Owner/Operator Telephone Ext: Not reported
Owner/Operator Fax: Not reported
Owner/Operator Email: Not reported

Owner/Operator Indicator: Owner

Map ID
Direction
Distance
Elevation

MAP FINDINGS

Site

Database(s)

EDR ID Number
EPA ID Number

DEBEVOISE CO (Continued)

1000224955

Owner/Operator Name: THE DEBEVOISE CO DIV-PLC INC
Legal Status: Private
Date Became Current: Not reported
Date Ended Current: Not reported
Owner/Operator Address: 74 20TH ST
Owner/Operator City,State,Zip: BROOKLYN, NY 11232
Owner/Operator Telephone: 212-965-2700
Owner/Operator Telephone Ext: Not reported
Owner/Operator Fax: Not reported
Owner/Operator Email: Not reported

Historic Generators:

Receive Date: 19801119
Handler Name: DEBEVOISE CO
Federal Waste Generator Description: Not a generator, verified
State District Owner: NY
Large Quantity Handler of Universal Waste: No
Recognized Trader Importer: No
Recognized Trader Exporter: No
Spent Lead Acid Battery Importer: No
Spent Lead Acid Battery Exporter: No
Current Record: No
Non Storage Recycler Activity: Not reported
Electronic Manifest Broker: Not reported

Receive Date: 19990708
Handler Name: DEBEVOISE CO
Federal Waste Generator Description: Not a generator, verified
State District Owner: NY
Large Quantity Handler of Universal Waste: No
Recognized Trader Importer: No
Recognized Trader Exporter: No
Spent Lead Acid Battery Importer: No
Spent Lead Acid Battery Exporter: No
Current Record: No
Non Storage Recycler Activity: Not reported
Electronic Manifest Broker: Not reported

Receive Date: 20060101
Handler Name: DEBEVOISE CO
Federal Waste Generator Description: Not a generator, verified
State District Owner: NY
Large Quantity Handler of Universal Waste: No
Recognized Trader Importer: No
Recognized Trader Exporter: No
Spent Lead Acid Battery Importer: No
Spent Lead Acid Battery Exporter: No
Current Record: No
Non Storage Recycler Activity: Not reported
Electronic Manifest Broker: Not reported

Receive Date: 20070101
Handler Name: DEBEVOISE CO
Federal Waste Generator Description: Not a generator, verified
State District Owner: NY
Large Quantity Handler of Universal Waste: No
Recognized Trader Importer: No

Map ID
 Direction
 Distance
 Elevation

MAP FINDINGS

Site

Database(s)

EDR ID Number
 EPA ID Number

DEBEVOISE CO (Continued)

1000224955

Recognized Trader Exporter: No
 Spent Lead Acid Battery Importer: No
 Spent Lead Acid Battery Exporter: No
 Current Record: Yes
 Non Storage Recycler Activity: Not reported
 Electronic Manifest Broker: Not reported

Receive Date: 19800813
 Handler Name: DEBEVOISE CO
 Federal Waste Generator Description: Large Quantity Generator
 State District Owner: NY
 Large Quantity Handler of Universal Waste: No
 Recognized Trader Importer: No
 Recognized Trader Exporter: No
 Spent Lead Acid Battery Importer: No
 Spent Lead Acid Battery Exporter: No
 Current Record: No
 Non Storage Recycler Activity: Not reported
 Electronic Manifest Broker: Not reported

List of NAICS Codes and Descriptions:

NAICS Code: 32551
 NAICS Description: PAINT AND COATING MANUFACTURING

Facility Has Received Notices of Violation:

Found Violation: Yes
 Agency Which Determined Violation: EPA
 Violation Short Description: Formal Enforcement Agreement or Order
 Date Violation was Determined: 19831110
 Actual Return to Compliance Date: 19831210
 Return to Compliance Qualifier: Observed
 Violation Responsible Agency: EPA
 Scheduled Compliance Date: Not reported
 Enforcement Identifier: Not reported
 Date of Enforcement Action: Not reported
 Enforcement Responsible Agency: Not reported
 Enforcement Docket Number: Not reported
 Enforcement Attorney: Not reported
 Corrective Action Component: Not reported
 Appeal Initiated Date: Not reported
 Appeal Resolution Date: Not reported
 Disposition Status Date: Not reported
 Disposition Status: Not reported
 Disposition Status Description: Not reported
 Consent/Final Order Sequence Number: Not reported
 Consent/Final Order Respondent Name: Not reported
 Consent/Final Order Lead Agency: Not reported
 Enforcement Type: Not reported
 Enforcement Responsible Person: Not reported
 Enforcement Responsible Sub-Organization: Not reported
 SEP Sequence Number: Not reported
 SEP Expenditure Amount: Not reported
 SEP Scheduled Completion Date: Not reported
 SEP Actual Date: Not reported
 SEP Defaulted Date: Not reported
 SEP Type: Not reported

Map ID
Direction
Distance
Elevation

MAP FINDINGS

Site

Database(s)

EDR ID Number
EPA ID Number

DEBEVOISE CO (Continued)

1000224955

SEP Type Description: Not reported
Proposed Amount: Not reported
Final Monetary Amount: Not reported
Paid Amount: Not reported
Final Count: Not reported
Final Amount: Not reported

Found Violation: No
Agency Which Determined Violation: Not reported
Violation Short Description: Not reported
Date Violation was Determined: Not reported
Actual Return to Compliance Date: Not reported
Return to Compliance Qualifier: Not reported
Violation Responsible Agency: Not reported
Scheduled Compliance Date: Not reported
Enforcement Identifier: Not reported
Date of Enforcement Action: Not reported
Enforcement Responsible Agency: Not reported
Enforcement Docket Number: Not reported
Enforcement Attorney: Not reported
Corrective Action Component: Not reported
Appeal Initiated Date: Not reported
Appeal Resolution Date: Not reported
Disposition Status Date: Not reported
Disposition Status: Not reported
Disposition Status Description: Not reported
Consent/Final Order Sequence Number: Not reported
Consent/Final Order Respondent Name: Not reported
Consent/Final Order Lead Agency: Not reported
Enforcement Type: Not reported
Enforcement Responsible Person: Not reported
Enforcement Responsible Sub-Organization: Not reported
SEP Sequence Number: Not reported
SEP Expenditure Amount: Not reported
SEP Scheduled Completion Date: Not reported
SEP Actual Date: Not reported
SEP Defaulted Date: Not reported
SEP Type: Not reported
SEP Type Description: Not reported
Proposed Amount: Not reported
Final Monetary Amount: Not reported
Paid Amount: Not reported
Final Count: Not reported
Final Amount: Not reported

Found Violation: No
Agency Which Determined Violation: Not reported
Violation Short Description: Not reported
Date Violation was Determined: Not reported
Actual Return to Compliance Date: Not reported
Return to Compliance Qualifier: Not reported
Violation Responsible Agency: Not reported
Scheduled Compliance Date: Not reported
Enforcement Identifier: Not reported
Date of Enforcement Action: Not reported
Enforcement Responsible Agency: Not reported
Enforcement Docket Number: Not reported

Map ID
Direction
Distance
Elevation

MAP FINDINGS

Site

Database(s)

EDR ID Number
EPA ID Number

DEBEVOISE CO (Continued)

1000224955

Enforcement Attorney:	Not reported
Corrective Action Component:	Not reported
Appeal Initiated Date:	Not reported
Appeal Resolution Date:	Not reported
Disposition Status Date:	Not reported
Disposition Status:	Not reported
Disposition Status Description:	Not reported
Consent/Final Order Sequence Number:	Not reported
Consent/Final Order Respondent Name:	Not reported
Consent/Final Order Lead Agency:	Not reported
Enforcement Type:	Not reported
Enforcement Responsible Person:	Not reported
Enforcement Responsible Sub-Organization:	Not reported
SEP Sequence Number:	Not reported
SEP Expenditure Amount:	Not reported
SEP Scheduled Completion Date:	Not reported
SEP Actual Date:	Not reported
SEP Defaulted Date:	Not reported
SEP Type:	Not reported
SEP Type Description:	Not reported
Proposed Amount:	Not reported
Final Monetary Amount:	Not reported
Paid Amount:	Not reported
Final Count:	Not reported
Final Amount:	Not reported
Found Violation:	Yes
Agency Which Determined Violation:	EPA
Violation Short Description:	Formal Enforcement Agreement or Order
Date Violation was Determined:	19831110
Actual Return to Compliance Date:	19831210
Return to Compliance Qualifier:	Observed
Violation Responsible Agency:	EPA
Scheduled Compliance Date:	19831210
Enforcement Identifier:	000
Date of Enforcement Action:	19831110
Enforcement Responsible Agency:	EPA
Enforcement Docket Number:	Not reported
Enforcement Attorney:	R2
Corrective Action Component:	No
Appeal Initiated Date:	Not reported
Appeal Resolution Date:	Not reported
Disposition Status Date:	Not reported
Disposition Status:	Not reported
Disposition Status Description:	Not reported
Consent/Final Order Sequence Number:	Not reported
Consent/Final Order Respondent Name:	Not reported
Consent/Final Order Lead Agency:	Not reported
Enforcement Type:	INITIAL 3008(A) COMPLIANCE
Enforcement Responsible Person:	R2
Enforcement Responsible Sub-Organization:	Not reported
SEP Sequence Number:	Not reported
SEP Expenditure Amount:	Not reported
SEP Scheduled Completion Date:	Not reported
SEP Actual Date:	Not reported
SEP Defaulted Date:	Not reported
SEP Type:	Not reported

Map ID
 Direction
 Distance
 Elevation

MAP FINDINGS

Site

Database(s)

EDR ID Number
 EPA ID Number

DEBEVOISE CO (Continued)

1000224955

SEP Type Description:	Not reported
Proposed Amount:	11500
Final Monetary Amount:	Not reported
Paid Amount:	Not reported
Final Count:	Not reported
Final Amount:	Not reported
Found Violation:	Yes
Agency Which Determined Violation:	EPA
Violation Short Description:	Generators - General
Date Violation was Determined:	19831110
Actual Return to Compliance Date:	19841130
Return to Compliance Qualifier:	Observed
Violation Responsible Agency:	EPA
Scheduled Compliance Date:	Not reported
Enforcement Identifier:	Not reported
Date of Enforcement Action:	Not reported
Enforcement Responsible Agency:	Not reported
Enforcement Docket Number:	Not reported
Enforcement Attorney:	Not reported
Corrective Action Component:	Not reported
Appeal Initiated Date:	Not reported
Appeal Resolution Date:	Not reported
Disposition Status Date:	Not reported
Disposition Status:	Not reported
Disposition Status Description:	Not reported
Consent/Final Order Sequence Number:	Not reported
Consent/Final Order Respondent Name:	Not reported
Consent/Final Order Lead Agency:	Not reported
Enforcement Type:	Not reported
Enforcement Responsible Person:	Not reported
Enforcement Responsible Sub-Organization:	Not reported
SEP Sequence Number:	Not reported
SEP Expenditure Amount:	Not reported
SEP Scheduled Completion Date:	Not reported
SEP Actual Date:	Not reported
SEP Defaulted Date:	Not reported
SEP Type:	Not reported
SEP Type Description:	Not reported
Proposed Amount:	Not reported
Final Monetary Amount:	Not reported
Paid Amount:	Not reported
Final Count:	Not reported
Final Amount:	Not reported
Found Violation:	Yes
Agency Which Determined Violation:	EPA
Violation Short Description:	Generators - General
Date Violation was Determined:	19850103
Actual Return to Compliance Date:	19850321
Return to Compliance Qualifier:	Observed
Violation Responsible Agency:	EPA
Scheduled Compliance Date:	Not reported
Enforcement Identifier:	001
Date of Enforcement Action:	19850221
Enforcement Responsible Agency:	EPA
Enforcement Docket Number:	Not reported

Map ID
Direction
Distance
Elevation

MAP FINDINGS

Site

Database(s)

EDR ID Number
EPA ID Number

DEBEVOISE CO (Continued)

1000224955

Enforcement Attorney:	Not reported
Corrective Action Component:	No
Appeal Initiated Date:	Not reported
Appeal Resolution Date:	Not reported
Disposition Status Date:	Not reported
Disposition Status:	Not reported
Disposition Status Description:	Not reported
Consent/Final Order Sequence Number:	Not reported
Consent/Final Order Respondent Name:	Not reported
Consent/Final Order Lead Agency:	Not reported
Enforcement Type:	WRITTEN INFORMAL
Enforcement Responsible Person:	R2PI
Enforcement Responsible Sub-Organization:	RCB
SEP Sequence Number:	Not reported
SEP Expenditure Amount:	Not reported
SEP Scheduled Completion Date:	Not reported
SEP Actual Date:	Not reported
SEP Defaulted Date:	Not reported
SEP Type:	Not reported
SEP Type Description:	Not reported
Proposed Amount:	Not reported
Final Monetary Amount:	Not reported
Paid Amount:	Not reported
Final Count:	Not reported
Final Amount:	Not reported
Found Violation:	Yes
Agency Which Determined Violation:	EPA
Violation Short Description:	TSD - General
Date Violation was Determined:	19820615
Actual Return to Compliance Date:	19821109
Return to Compliance Qualifier:	Observed
Violation Responsible Agency:	EPA
Scheduled Compliance Date:	19830521
Enforcement Identifier:	002
Date of Enforcement Action:	19830321
Enforcement Responsible Agency:	EPA
Enforcement Docket Number:	Not reported
Enforcement Attorney:	Not reported
Corrective Action Component:	No
Appeal Initiated Date:	Not reported
Appeal Resolution Date:	Not reported
Disposition Status Date:	Not reported
Disposition Status:	Not reported
Disposition Status Description:	Not reported
Consent/Final Order Sequence Number:	Not reported
Consent/Final Order Respondent Name:	Not reported
Consent/Final Order Lead Agency:	Not reported
Enforcement Type:	FINAL 3008(A) COMPLIANCE ORDER
Enforcement Responsible Person:	Not reported
Enforcement Responsible Sub-Organization:	RCB
SEP Sequence Number:	Not reported
SEP Expenditure Amount:	Not reported
SEP Scheduled Completion Date:	Not reported
SEP Actual Date:	Not reported
SEP Defaulted Date:	Not reported
SEP Type:	Not reported

Map ID
 Direction
 Distance
 Elevation

MAP FINDINGS

Site

Database(s)

EDR ID Number
 EPA ID Number

DEBEVOISE CO (Continued)

1000224955

SEP Type Description:	Not reported
Proposed Amount:	Not reported
Final Monetary Amount:	7500
Paid Amount:	7500
Final Count:	1
Final Amount:	7500
Found Violation:	Yes
Agency Which Determined Violation:	EPA
Violation Short Description:	TSD - General
Date Violation was Determined:	19820615
Actual Return to Compliance Date:	19821109
Return to Compliance Qualifier:	Observed
Violation Responsible Agency:	EPA
Scheduled Compliance Date:	19830521
Enforcement Identifier:	002
Date of Enforcement Action:	19830321
Enforcement Responsible Agency:	EPA
Enforcement Docket Number:	Not reported
Enforcement Attorney:	Not reported
Corrective Action Component:	No
Appeal Initiated Date:	Not reported
Appeal Resolution Date:	Not reported
Disposition Status Date:	Not reported
Disposition Status:	Not reported
Disposition Status Description:	Not reported
Consent/Final Order Sequence Number:	Not reported
Consent/Final Order Respondent Name:	Not reported
Consent/Final Order Lead Agency:	Not reported
Enforcement Type:	FINAL 3008(A) COMPLIANCE ORDER
Enforcement Responsible Person:	Not reported
Enforcement Responsible Sub-Organization:	RCB
SEP Sequence Number:	Not reported
SEP Expenditure Amount:	Not reported
SEP Scheduled Completion Date:	Not reported
SEP Actual Date:	Not reported
SEP Defaulted Date:	Not reported
SEP Type:	Not reported
SEP Type Description:	Not reported
Proposed Amount:	Not reported
Final Monetary Amount:	7500
Paid Amount:	7500
Final Count:	1
Final Amount:	7500
Found Violation:	No
Agency Which Determined Violation:	Not reported
Violation Short Description:	Not reported
Date Violation was Determined:	Not reported
Actual Return to Compliance Date:	Not reported
Return to Compliance Qualifier:	Not reported
Violation Responsible Agency:	Not reported
Scheduled Compliance Date:	Not reported
Enforcement Identifier:	Not reported
Date of Enforcement Action:	Not reported
Enforcement Responsible Agency:	Not reported
Enforcement Docket Number:	Not reported

Map ID
Direction
Distance
Elevation

MAP FINDINGS

Site

Database(s)

EDR ID Number
EPA ID Number

DEBEVOISE CO (Continued)

1000224955

Enforcement Attorney:	Not reported
Corrective Action Component:	Not reported
Appeal Initiated Date:	Not reported
Appeal Resolution Date:	Not reported
Disposition Status Date:	Not reported
Disposition Status:	Not reported
Disposition Status Description:	Not reported
Consent/Final Order Sequence Number:	Not reported
Consent/Final Order Respondent Name:	Not reported
Consent/Final Order Lead Agency:	Not reported
Enforcement Type:	Not reported
Enforcement Responsible Person:	Not reported
Enforcement Responsible Sub-Organization:	Not reported
SEP Sequence Number:	Not reported
SEP Expenditure Amount:	Not reported
SEP Scheduled Completion Date:	Not reported
SEP Actual Date:	Not reported
SEP Defaulted Date:	Not reported
SEP Type:	Not reported
SEP Type Description:	Not reported
Proposed Amount:	Not reported
Final Monetary Amount:	Not reported
Paid Amount:	Not reported
Final Count:	Not reported
Final Amount:	Not reported
Found Violation:	Yes
Agency Which Determined Violation:	EPA
Violation Short Description:	Generators - General
Date Violation was Determined:	19831110
Actual Return to Compliance Date:	19841130
Return to Compliance Qualifier:	Observed
Violation Responsible Agency:	EPA
Scheduled Compliance Date:	19831210
Enforcement Identifier:	000
Date of Enforcement Action:	19831110
Enforcement Responsible Agency:	EPA
Enforcement Docket Number:	Not reported
Enforcement Attorney:	R2
Corrective Action Component:	No
Appeal Initiated Date:	Not reported
Appeal Resolution Date:	Not reported
Disposition Status Date:	Not reported
Disposition Status:	Not reported
Disposition Status Description:	Not reported
Consent/Final Order Sequence Number:	Not reported
Consent/Final Order Respondent Name:	Not reported
Consent/Final Order Lead Agency:	Not reported
Enforcement Type:	INITIAL 3008(A) COMPLIANCE
Enforcement Responsible Person:	R2
Enforcement Responsible Sub-Organization:	Not reported
SEP Sequence Number:	Not reported
SEP Expenditure Amount:	Not reported
SEP Scheduled Completion Date:	Not reported
SEP Actual Date:	Not reported
SEP Defaulted Date:	Not reported
SEP Type:	Not reported

Map ID
 Direction
 Distance
 Elevation

MAP FINDINGS

Site

Database(s)

EDR ID Number
 EPA ID Number

DEBEVOISE CO (Continued)

1000224955

SEP Type Description:	Not reported
Proposed Amount:	11500
Final Monetary Amount:	Not reported
Paid Amount:	Not reported
Final Count:	Not reported
Final Amount:	Not reported
Found Violation:	No
Agency Which Determined Violation:	Not reported
Violation Short Description:	Not reported
Date Violation was Determined:	Not reported
Actual Return to Compliance Date:	Not reported
Return to Compliance Qualifier:	Not reported
Violation Responsible Agency:	Not reported
Scheduled Compliance Date:	Not reported
Enforcement Identifier:	Not reported
Date of Enforcement Action:	Not reported
Enforcement Responsible Agency:	Not reported
Enforcement Docket Number:	Not reported
Enforcement Attorney:	Not reported
Corrective Action Component:	Not reported
Appeal Initiated Date:	Not reported
Appeal Resolution Date:	Not reported
Disposition Status Date:	Not reported
Disposition Status:	Not reported
Disposition Status Description:	Not reported
Consent/Final Order Sequence Number:	Not reported
Consent/Final Order Respondent Name:	Not reported
Consent/Final Order Lead Agency:	Not reported
Enforcement Type:	Not reported
Enforcement Responsible Person:	Not reported
Enforcement Responsible Sub-Organization:	Not reported
SEP Sequence Number:	Not reported
SEP Expenditure Amount:	Not reported
SEP Scheduled Completion Date:	Not reported
SEP Actual Date:	Not reported
SEP Defaulted Date:	Not reported
SEP Type:	Not reported
SEP Type Description:	Not reported
Proposed Amount:	Not reported
Final Monetary Amount:	Not reported
Paid Amount:	Not reported
Final Count:	Not reported
Final Amount:	Not reported
Found Violation:	Yes
Agency Which Determined Violation:	EPA
Violation Short Description:	TSD - General
Date Violation was Determined:	19820615
Actual Return to Compliance Date:	19821109
Return to Compliance Qualifier:	Observed
Violation Responsible Agency:	EPA
Scheduled Compliance Date:	Not reported
Enforcement Identifier:	000
Date of Enforcement Action:	19820615
Enforcement Responsible Agency:	EPA
Enforcement Docket Number:	Not reported

Map ID
Direction
Distance
Elevation

MAP FINDINGS

Site

Database(s)

EDR ID Number
EPA ID Number

DEBEVOISE CO (Continued)

1000224955

Enforcement Attorney:	R2
Corrective Action Component:	No
Appeal Initiated Date:	Not reported
Appeal Resolution Date:	Not reported
Disposition Status Date:	Not reported
Disposition Status:	Not reported
Disposition Status Description:	Not reported
Consent/Final Order Sequence Number:	Not reported
Consent/Final Order Respondent Name:	Not reported
Consent/Final Order Lead Agency:	Not reported
Enforcement Type:	INITIAL 3008(A) COMPLIANCE
Enforcement Responsible Person:	R2
Enforcement Responsible Sub-Organization:	Not reported
SEP Sequence Number:	Not reported
SEP Expenditure Amount:	Not reported
SEP Scheduled Completion Date:	Not reported
SEP Actual Date:	Not reported
SEP Defaulted Date:	Not reported
SEP Type:	Not reported
SEP Type Description:	Not reported
Proposed Amount:	11500
Final Monetary Amount:	Not reported
Paid Amount:	Not reported
Final Count:	Not reported
Final Amount:	Not reported
Found Violation:	Yes
Agency Which Determined Violation:	EPA
Violation Short Description:	TSD - General
Date Violation was Determined:	19820615
Actual Return to Compliance Date:	19821109
Return to Compliance Qualifier:	Observed
Violation Responsible Agency:	EPA
Scheduled Compliance Date:	Not reported
Enforcement Identifier:	000
Date of Enforcement Action:	19820615
Enforcement Responsible Agency:	EPA
Enforcement Docket Number:	Not reported
Enforcement Attorney:	R2
Corrective Action Component:	No
Appeal Initiated Date:	Not reported
Appeal Resolution Date:	Not reported
Disposition Status Date:	Not reported
Disposition Status:	Not reported
Disposition Status Description:	Not reported
Consent/Final Order Sequence Number:	Not reported
Consent/Final Order Respondent Name:	Not reported
Consent/Final Order Lead Agency:	Not reported
Enforcement Type:	INITIAL 3008(A) COMPLIANCE
Enforcement Responsible Person:	R2
Enforcement Responsible Sub-Organization:	Not reported
SEP Sequence Number:	Not reported
SEP Expenditure Amount:	Not reported
SEP Scheduled Completion Date:	Not reported
SEP Actual Date:	Not reported
SEP Defaulted Date:	Not reported
SEP Type:	Not reported

Map ID
Direction
Distance
Elevation

MAP FINDINGS

Site

Database(s)

EDR ID Number
EPA ID Number

DEBEVOISE CO (Continued)

1000224955

SEP Type Description: Not reported
Proposed Amount: 11500
Final Monetary Amount: Not reported
Paid Amount: Not reported
Final Count: Not reported
Final Amount: Not reported

Evaluation Action Summary:

Evaluation Date: 19831110
Evaluation Responsible Agency: EPA
Found Violation: Yes
Evaluation Type Description: COMPLIANCE SCHEDULE EVALUATION
Evaluation Responsible Person Identifier: R2PI
Evaluation Responsible Sub-Organization: RCB
Actual Return to Compliance Date: 19831210
Scheduled Compliance Date: Not reported
Date of Request: Not reported
Date Response Received: Not reported
Request Agency: Not reported
Former Citation: Not reported

Evaluation Date: 19841130
Evaluation Responsible Agency: State
Found Violation: No
Evaluation Type Description: NON-FINANCIAL RECORD REVIEW
Evaluation Responsible Person Identifier: Not reported
Evaluation Responsible Sub-Organization: Not reported
Actual Return to Compliance Date: Not reported
Scheduled Compliance Date: Not reported
Date of Request: Not reported
Date Response Received: Not reported
Request Agency: Not reported
Former Citation: Not reported

Evaluation Date: 19860123
Evaluation Responsible Agency: State
Found Violation: No
Evaluation Type Description: NON-FINANCIAL RECORD REVIEW
Evaluation Responsible Person Identifier: NYDEC
Evaluation Responsible Sub-Organization: Not reported
Actual Return to Compliance Date: Not reported
Scheduled Compliance Date: Not reported
Date of Request: Not reported
Date Response Received: Not reported
Request Agency: Not reported
Former Citation: Not reported

Evaluation Date: 19831110
Evaluation Responsible Agency: EPA
Found Violation: Yes
Evaluation Type Description: COMPLIANCE SCHEDULE EVALUATION
Evaluation Responsible Person Identifier: R2PI
Evaluation Responsible Sub-Organization: RCB
Actual Return to Compliance Date: 19831210
Scheduled Compliance Date: 19831210
Date of Request: Not reported
Date Response Received: Not reported

Map ID
Direction
Distance
Elevation

MAP FINDINGS

Site

Database(s)

EDR ID Number
EPA ID Number

DEBEVOISE CO (Continued)

1000224955

Request Agency:	Not reported
Former Citation:	Not reported
Evaluation Date:	19831110
Evaluation Responsible Agency:	EPA
Found Violation:	Yes
Evaluation Type Description:	COMPLIANCE SCHEDULE EVALUATION
Evaluation Responsible Person Identifier:	R2PI
Evaluation Responsible Sub-Organization:	RCB
Actual Return to Compliance Date:	19841130
Scheduled Compliance Date:	Not reported
Date of Request:	Not reported
Date Response Received:	Not reported
Request Agency:	Not reported
Former Citation:	Not reported
Evaluation Date:	19850103
Evaluation Responsible Agency:	EPA
Found Violation:	Yes
Evaluation Type Description:	COMPLIANCE SCHEDULE EVALUATION
Evaluation Responsible Person Identifier:	R2PI
Evaluation Responsible Sub-Organization:	RCB
Actual Return to Compliance Date:	19850321
Scheduled Compliance Date:	Not reported
Date of Request:	Not reported
Date Response Received:	Not reported
Request Agency:	Not reported
Former Citation:	Not reported
Evaluation Date:	19820615
Evaluation Responsible Agency:	EPA
Found Violation:	Yes
Evaluation Type Description:	COMPLIANCE EVALUATION INSPECTION ON-SITE
Evaluation Responsible Person Identifier:	R2PI
Evaluation Responsible Sub-Organization:	Not reported
Actual Return to Compliance Date:	19821109
Scheduled Compliance Date:	19830521
Date of Request:	Not reported
Date Response Received:	Not reported
Request Agency:	Not reported
Former Citation:	Not reported
Evaluation Date:	19820615
Evaluation Responsible Agency:	EPA
Found Violation:	Yes
Evaluation Type Description:	COMPLIANCE EVALUATION INSPECTION ON-SITE
Evaluation Responsible Person Identifier:	R2PI
Evaluation Responsible Sub-Organization:	RCB
Actual Return to Compliance Date:	19821109
Scheduled Compliance Date:	19830521
Date of Request:	Not reported
Date Response Received:	Not reported
Request Agency:	Not reported
Former Citation:	Not reported
Evaluation Date:	19850129
Evaluation Responsible Agency:	State

Map ID
Direction
Distance
Elevation

MAP FINDINGS

Site

Database(s)

EDR ID Number
EPA ID Number

DEBEVOISE CO (Continued)

1000224955

Found Violation:	No
Evaluation Type Description:	NON-FINANCIAL RECORD REVIEW
Evaluation Responsible Person Identifier:	Not reported
Evaluation Responsible Sub-Organization:	Not reported
Actual Return to Compliance Date:	Not reported
Scheduled Compliance Date:	Not reported
Date of Request:	Not reported
Date Response Received:	Not reported
Request Agency:	Not reported
Former Citation:	Not reported
Evaluation Date:	19831110
Evaluation Responsible Agency:	EPA
Found Violation:	Yes
Evaluation Type Description:	COMPLIANCE SCHEDULE EVALUATION
Evaluation Responsible Person Identifier:	R2PI
Evaluation Responsible Sub-Organization:	RCB
Actual Return to Compliance Date:	19841130
Scheduled Compliance Date:	19831210
Date of Request:	Not reported
Date Response Received:	Not reported
Request Agency:	Not reported
Former Citation:	Not reported
Evaluation Date:	19870612
Evaluation Responsible Agency:	State
Found Violation:	No
Evaluation Type Description:	COMPLIANCE EVALUATION INSPECTION ON-SITE
Evaluation Responsible Person Identifier:	NYDEC
Evaluation Responsible Sub-Organization:	Not reported
Actual Return to Compliance Date:	Not reported
Scheduled Compliance Date:	Not reported
Date of Request:	Not reported
Date Response Received:	Not reported
Request Agency:	Not reported
Former Citation:	Not reported
Evaluation Date:	19820615
Evaluation Responsible Agency:	EPA
Found Violation:	Yes
Evaluation Type Description:	COMPLIANCE EVALUATION INSPECTION ON-SITE
Evaluation Responsible Person Identifier:	R2PI
Evaluation Responsible Sub-Organization:	Not reported
Actual Return to Compliance Date:	19821109
Scheduled Compliance Date:	Not reported
Date of Request:	Not reported
Date Response Received:	Not reported
Request Agency:	Not reported
Former Citation:	Not reported
Evaluation Date:	19820615
Evaluation Responsible Agency:	EPA
Found Violation:	Yes
Evaluation Type Description:	COMPLIANCE EVALUATION INSPECTION ON-SITE
Evaluation Responsible Person Identifier:	R2PI
Evaluation Responsible Sub-Organization:	RCB
Actual Return to Compliance Date:	19821109

Map ID
Direction
Distance
Elevation

MAP FINDINGS

Site

Database(s)

EDR ID Number
EPA ID Number

DEBEVOISE CO (Continued)

1000224955

Scheduled Compliance Date:	Not reported
Date of Request:	Not reported
Date Response Received:	Not reported
Request Agency:	Not reported
Former Citation:	Not reported

BROWNFIELDS:

Name:	SUNSET INDUSTRIAL PARK
Address:	74 20TH STREET
City,State,Zip:	BROOKLYN, NY 11232
Program:	BCP
Site Code:	611063
Acres:	0.940
HW Code:	C224148
SWIS:	2401
Town:	New York City
Record Added Date:	09/09/2020
Record Updated Date:	11/26/2021
Update By:	HMDUDEK
Site Description:	"Location: The site is identified as Sunset Industrial Park and is located at 74 20th Street Brooklyn, New York on the Kings County Tax Map Tax Block 638, Lot 10. The site is bounded by a lumber yard to the east; and industrial property to the west; 20th Street to the north; and 21st Street to the south. Further to the west is an area with numerous industrial, manufacturing, and commercial properties known as Sunset Industrial Park, before reaching the Gowanus Canal and to the east is Interstate 278. Site Features: The site is 0.94 acres with Lot 10 consisting of an asphalt parking area with one two-story building and three one-story buildings. Current Zoning and Land Use: The current property zoning is M3-1 for Industrial and Manufacturing Use. M3 districts are designated for areas with heavy industries such as power plants, solid waste transfer facilities, recycling plants, and fuel supply depots. The area surrounding the site mainly consists of industrial and manufacturing buildings with a

Map ID
Direction
Distance
Elevation

MAP FINDINGS

Site

Database(s)

EDR ID Number
EPA ID Number

DEBEVOISE CO (Continued)

1000224955

mix of commercial, vacant properties, and properties used for transportation/utilities (Figure 5). Interstate 278 and the nearest residential and institutional (South Brooklyn Medical Associates) areas are approximately 500 feet west of the site. The Gowanus Canal is located approximately 400 feet to the southwest of the site. Past Use of the Site: Historic Sanborn fire insurance maps that depicted development at the site as early as 1906 as a cedar mill/cigar box manufacturing facility with a sawmill with an independent electric plant. By 1922, the facility appeared to be part of a printing ink manufacturing facility. The 1951 historical Sanborn fire insurance maps showed the site in a similar configuration to its current appearance and was the first documentation of the site being occupied by Debevoise Company, a paint manufacturing facility. Site records show that various paint and lacquer companies occupied the buildings until approximately the late 1980s in which various commercial companies operate the buildings at the site. The site is currently vacant. During operation as a paint manufacturing facility, the site was reported to produce waste from the cleaning of paint mixing vats with xylene. The facility was assigned a USEPA Handler ID of NYD091590471. The EDR database report contained information about the site's regulatory status including types of waste generated, which include unknown solvent mixtures, xylenes, benzenes, phthalates, phenyl mercury acetate, 2-propanone, 2-butanone, n-butyl alcohol, and various paint sludges and waste waters. A Consent Decree obtained from the United States Environmental Protection Agency (US EPA) Online Freedom of Information Law (FOIL) database indicated that the Debevoise Company, a former owner and operator of the site, had violated record keeping, waste storage, and closure requirements of RCRA. A 1985 RCRA Site Closure Plan (1985 RCRA Site Closure Plan) detailed procedures concerning the waste removal, cleanup, and decontamination activities required to decommission the facility, and included a soil sampling plan. The plan designated the location of the Waste Storage Area (located to the south and southeast of the main plant building) and noted that this area was used to store paint sludges and spent solvents in drums prior to proper off-site disposal. The 1985 RCRA Site Closure Plan indicated that once the wastes were to be removed, the soils beneath the hazardous waste storage area were to be analyzed for benzene, toluene, and xylenes, and that action levels would be developed in review of analytical results in consultation with regulatory agency personnel. The plan also provided contingencies for contaminated soil removal if soils above the action level were identified. The plan also noted that all process equipment onsite would be emptied and inspected for removal. Based on the available documentation obtained through FOIL from USEPA FOIL Website, there was no confirmation that the 1985 RCRA Site Closure Plan was implemented. Information obtained from the USEPA RCRA-Info Facility Information Webpage indicated that the interim status of the facility has received clean closed status in June 12, 1987. Based upon the information obtained from an Environmental Data Resources (EDR) search, Decorative Novelty was an operator at the site from approximately 1997 through 2014. In 1999, Decorative Novelty had violations from the USEPA, no further information was provided in the EDR report. However, the following hazardous wastes were listed in association with Decorative Novelty as a small quantity generator: xylene, acetone, ethyl acetate, ethyl benzene, ethyl ether, methyl isobutyl ketone, n-butyl alcohol, cyclohexanone, and methanol. Based on information contained with the EDR report, the

Map ID
 Direction
 Distance
 Elevation

MAP FINDINGS

Site

Database(s)

EDR ID Number
 EPA ID Number

DEBEVOISE CO (Continued)

1000224955

site appeared to have been flagged by the USEPA as potentially requiring Corrective Action after it received a medium corrective action priority in 1994 from a 1993 RCRA Facility Assessment (RFA) conducted by the USEPA. As a result, the NYSDEC is tracking the site under NYSDEC Site Code (224148) with a PR site classification (i.e., potentially in need of site remediation). The site was sold in 1986 to 4 Square Realty and OTW Group which owned the site until 2015. Site Geology & Hydrogeology: The site surface is relatively flat with a land surface elevation 5-10 feet above mean sea level. The site is underlain by historic fill to depths to approximately two to seven feet below land surface (ft bls). The subsurface beneath the historic fill is comprised of medium to coarse sand with some gravel and silt to approximately 15 ft bls. Bedrock is believed to be present at over 100 ft bls in this area. Groundwater, when encountered, was generally encountered at approximately eight ft bls. Groundwater flow direction is likely influenced by tides, subsurface utilities, bedrock topography, and other subsurface features. For the purposes of assigning gradients, the assumed groundwater flow direction is west-southwest in the area of the site, based on the nearby presence of the Gowanus Canal. "

Env Problem:	"Information submitted with the BCP application regarding the environmental condition at the site are currently under review and will be revised as additional information becomes available."
Health Problem:	"Information submitted with the BCP application regarding the conditions at the site are currently under review and will be revised as additional information becomes available."
Dump:	False
Structure:	False
Lagoon:	False
Landfill:	False
Pond:	False
Disp Start:	Not reported
Disp Term:	Not reported
Lat/Long:	Not reported
Dell:	Not reported
Record Add:	2020-12-02 08:07:00
Record Upd:	2020-12-02 15:44:00
Updated By:	HMDUDEK
Own Op:	Document Repository
Sub Type:	NNN
Owner Name:	Not reported
Owner Company:	Brooklyn Public Library - Park Slope Branch
Owner Address:	431 6th Avenue
Owner Addr2:	Not reported
Owner City,St,Zip:	Brooklyn, NY 11215
Owner Country:	United States of America
Own Op:	6
Sub Type:	P03
Owner Name:	John Porcek, P.E.
Owner Company:	SIP Holdings Venture, LLC
Owner Address:	One Gatehall Drive, Suite 201
Owner Addr2:	Not reported
Owner City,St,Zip:	Parsippany, NJ 07054
Owner Country:	United States of America
Own Op:	Document Repository
Sub Type:	NNN
Owner Name:	Jeremy Laufer

Map ID
Direction
Distance
Elevation

MAP FINDINGS

Site

Database(s)

EDR ID Number
EPA ID Number

DEBEVOISE CO (Continued)

1000224955

Owner Company:	Brooklyn Community Board District 7	
Owner Address:	4201 4th Avenue	
Owner Addr2:	Not reported	
Owner City,St,Zip:	Brooklyn, NY 11232	
Owner Country:	United States of America	
HW Code:	Not reported	
Waste Type:	Not reported	
Waste Quantity:	Not reported	
Waste Code:	Not reported	
Crossref ID:	Not reported	
Cross Ref Type Code:	Not reported	
Cross Ref Type:	Not reported	
Record Added Date:	Not reported	
Record Updated:	Not reported	
Updated By:	Not reported	
RCRA NonGen / NLR:		
Date Form Received by Agency:	DEBEVOISE CO	20070101
Handler Name:		
Handler Address:		74 20TH ST
Handler City,State,Zip:		BROOKLYN, NY 11232-1101
EPA ID:		NYD091590471
Contact Name:		Not reported
Contact Address:		20TH ST
Contact City,State,Zip:		BROOKLYN, NY 11232
Contact Telephone:		Not reported
Contact Fax:		Not reported
Contact Email:		Not reported
Contact Title:		Not reported
EPA Region:		02
Land Type:		Not reported
Federal Waste Generator Description:		Not a generator, verified
Non-Notifier:		Not reported
Biennial Report Cycle:		Not reported
Accessibility:		Not reported
Active Site Indicator:		Not reported
State District Owner:		NY
State District:		NYSDEC R2
Mailing Address:		20TH ST
Mailing City,State,Zip:		BROOKLYN, NY 11232
Owner Name:		THE DEBEVOISE CO DIV-PLC INC
Owner Type:		Private
Operator Name:		THE DEBEVOISE CO DIV PLC INC
Operator Type:		Private
Short-Term Generator Activity:		No
Importer Activity:		No
Mixed Waste Generator:		No
Transporter Activity:		No
Transfer Facility Activity:		No
Recycler Activity with Storage:		No
Small Quantity On-Site Burner Exemption:		No
Smelting Melting and Refining Furnace Exemption:		No
Underground Injection Control:		No
Off-Site Waste Receipt:		No
Universal Waste Indicator:		No
Universal Waste Destination Facility:		No
Federal Universal Waste:		No

Map ID
Direction
Distance
Elevation

MAP FINDINGS

Site

Database(s)

EDR ID Number
EPA ID Number

DEBEVOISE CO (Continued)

1000224955

Active Site Fed-Reg Treatment Storage and Disposal Facility:	Not reported
Active Site Converter Treatment storage and Disposal Facility:	Not reported
Active Site State-Reg Treatment Storage and Disposal Facility:	Not reported
Active Site State-Reg Handler:	---
Federal Facility Indicator:	Not reported
Hazardous Secondary Material Indicator:	NN
Sub-Part K Indicator:	Not reported
Commercial TSD Indicator:	No
Treatment Storage and Disposal Type:	Storage
2018 GPRA Permit Baseline:	Not on the Baseline
2018 GPRA Renewals Baseline:	Not on the Baseline
Permit Renewals Workload Universe:	Not reported
Permit Workload Universe:	Not reported
Permit Progress Universe:	Storage
Post-Closure Workload Universe:	Not reported
Closure Workload Universe:	Not reported
202 GPRA Corrective Action Baseline:	No
Corrective Action Workload Universe:	No
Subject to Corrective Action Universe:	Yes
Non-TSDFs Where RCRA CA has Been Imposed Universe:	No
TSDFs Potentially Subject to CA Under 3004 (u)/(v) Universe:	No
TSDFs Only Subject to CA under Discretionary Auth Universe:	Yes
Corrective Action Priority Ranking:	Medium
Environmental Control Indicator:	No
Institutional Control Indicator:	No
Human Exposure Controls Indicator:	N/A
Groundwater Controls Indicator:	N/A
Operating TSDF Universe:	Not reported
Full Enforcement Universe:	Not reported
Significant Non-Complier Universe:	No
Unaddressed Significant Non-Complier Universe:	No
Addressed Significant Non-Complier Universe:	No
Significant Non-Complier With a Compliance Schedule Universe:	No
Financial Assurance Required:	Not reported
Handler Date of Last Change:	20150414
Recognized Trader-Importer:	No
Recognized Trader-Exporter:	No
Importer of Spent Lead Acid Batteries:	No
Exporter of Spent Lead Acid Batteries:	No
Recycler Activity Without Storage:	Not reported
Manifest Broker:	Not reported
Sub-Part P Indicator:	No

Hazardous Waste Summary:

Waste Code:	D000
Waste Description:	Not Defined
Waste Code:	D001
Waste Description:	IGNITABLE WASTE
Waste Code:	D002
Waste Description:	CORROSIVE WASTE
Waste Code:	D003
Waste Description:	REACTIVE WASTE

Map ID
Direction
Distance
Elevation

MAP FINDINGS

Site

Database(s)

EDR ID Number
EPA ID Number

DEBEVOISE CO (Continued)

1000224955

Waste Code:	K078
Waste Description:	Not Defined
Waste Code:	K079
Waste Description:	Not Defined
Waste Code:	K081
Waste Description:	Not Defined
Waste Code:	K082
Waste Description:	Not Defined
Waste Code:	P092
Waste Description:	MERCURY, (ACETATO-O)PHENYL- (OR) PHENYLMERCURY ACETATE
Waste Code:	U002
Waste Description:	2-PROPANONE (I) (OR) ACETONE (I)
Waste Code:	U017
Waste Description:	BENZAL CHLORIDE (OR) BENZENE, (DICHLOROMETHYL)-
Waste Code:	U031
Waste Description:	1-BUTANOL (I) (OR) N-BUTYL ALCOHOL (I)
Waste Code:	U069
Waste Description:	1,2-BENZENEDICARBOXYLIC ACID, DIBUTYL ESTER (OR) DIBUTYL PHTHALATE
Waste Code:	U154
Waste Description:	METHANOL (I) (OR) METHYL ALCOHOL (I)
Waste Code:	U159
Waste Description:	2-BUTANONE (I,T) (OR) METHYL ETHYL KETONE (MEK) (I,T)
Waste Code:	U161
Waste Description:	4-METHYL-2-PENTANONE (I) (OR) METHYL ISOBUTYL KETONE (I) (OR) PENTANOL, 4-METHYL-
Waste Code:	U220
Waste Description:	BENZENE, METHYL- (OR) TOLUENE
Waste Code:	U239
Waste Description:	BENZENE, DIMETHYL- (I,T) (OR) XYLENE (I)

Handler - Owner Operator:

Owner/Operator Indicator:	Operator
Owner/Operator Name:	THE DEBEVOISE CO DIV PLC INC
Legal Status:	Private
Date Became Current:	Not reported
Date Ended Current:	Not reported
Owner/Operator Address:	74-20TH ST
Owner/Operator City,State,Zip:	OPERCITY, NY 99999
Owner/Operator Telephone:	212-965-2700
Owner/Operator Telephone Ext:	Not reported
Owner/Operator Fax:	Not reported
Owner/Operator Email:	Not reported

Owner/Operator Indicator: Operator

Map ID
Direction
Distance
Elevation

MAP FINDINGS

Site

Database(s)

EDR ID Number
EPA ID Number

DEBEVOISE CO (Continued)

1000224955

Owner/Operator Name: THE DEBEVOISE CO DIV PLC INC
Legal Status: Private
Date Became Current: Not reported
Date Ended Current: Not reported
Owner/Operator Address: 74-20TH ST
Owner/Operator City,State,Zip: OPERCITY, NY 99999
Owner/Operator Telephone: 212-965-2700
Owner/Operator Telephone Ext: Not reported
Owner/Operator Fax: Not reported
Owner/Operator Email: Not reported

Owner/Operator Indicator: Owner
Owner/Operator Name: THE DEBEVOISE CO DIV-PLC INC
Legal Status: Private
Date Became Current: Not reported
Date Ended Current: Not reported
Owner/Operator Address: 74 20TH ST
Owner/Operator City,State,Zip: BROOKLYN, NY 11232
Owner/Operator Telephone: 212-965-2700
Owner/Operator Telephone Ext: Not reported
Owner/Operator Fax: Not reported
Owner/Operator Email: Not reported

Owner/Operator Indicator: Owner
Owner/Operator Name: THE DEBEVOISE CO DIV-PLC INC
Legal Status: Private
Date Became Current: Not reported
Date Ended Current: Not reported
Owner/Operator Address: 74 20TH ST
Owner/Operator City,State,Zip: BROOKLYN, NY 11232
Owner/Operator Telephone: 212-965-2700
Owner/Operator Telephone Ext: Not reported
Owner/Operator Fax: Not reported
Owner/Operator Email: Not reported

Historic Generators:

Receive Date: 19801119
Handler Name: DEBEVOISE CO
Federal Waste Generator Description: Not a generator, verified
State District Owner: NY
Large Quantity Handler of Universal Waste: No
Recognized Trader Importer: No
Recognized Trader Exporter: No
Spent Lead Acid Battery Importer: No
Spent Lead Acid Battery Exporter: No
Current Record: No
Non Storage Recycler Activity: Not reported
Electronic Manifest Broker: Not reported

Receive Date: 19990708
Handler Name: DEBEVOISE CO
Federal Waste Generator Description: Not a generator, verified
State District Owner: NY
Large Quantity Handler of Universal Waste: No
Recognized Trader Importer: No
Recognized Trader Exporter: No
Spent Lead Acid Battery Importer: No

Map ID
Direction
Distance
Elevation

MAP FINDINGS

Site

Database(s)

EDR ID Number
EPA ID Number

DEBEVOISE CO (Continued)

1000224955

Spent Lead Acid Battery Exporter: No
Current Record: No
Non Storage Recycler Activity: Not reported
Electronic Manifest Broker: Not reported

Receive Date: 20060101
Handler Name: DEBEVOISE CO
Federal Waste Generator Description: Not a generator, verified
State District Owner: NY
Large Quantity Handler of Universal Waste: No
Recognized Trader Importer: No
Recognized Trader Exporter: No
Spent Lead Acid Battery Importer: No
Spent Lead Acid Battery Exporter: No
Current Record: No
Non Storage Recycler Activity: Not reported
Electronic Manifest Broker: Not reported

Receive Date: 20070101
Handler Name: DEBEVOISE CO
Federal Waste Generator Description: Not a generator, verified
State District Owner: NY
Large Quantity Handler of Universal Waste: No
Recognized Trader Importer: No
Recognized Trader Exporter: No
Spent Lead Acid Battery Importer: No
Spent Lead Acid Battery Exporter: No
Current Record: Yes
Non Storage Recycler Activity: Not reported
Electronic Manifest Broker: Not reported

Receive Date: 19800813
Handler Name: DEBEVOISE CO
Federal Waste Generator Description: Large Quantity Generator
State District Owner: NY
Large Quantity Handler of Universal Waste: No
Recognized Trader Importer: No
Recognized Trader Exporter: No
Spent Lead Acid Battery Importer: No
Spent Lead Acid Battery Exporter: No
Current Record: No
Non Storage Recycler Activity: Not reported
Electronic Manifest Broker: Not reported

List of NAICS Codes and Descriptions:

NAICS Code: 32551
NAICS Description: PAINT AND COATING MANUFACTURING

Facility Has Received Notices of Violation:

Found Violation: Yes
Agency Which Determined Violation: EPA
Violation Short Description: Formal Enforcement Agreement or Order
Date Violation was Determined: 19831110
Actual Return to Compliance Date: 19831210
Return to Compliance Qualifier: Observed
Violation Responsible Agency: EPA

Map ID
Direction
Distance
Elevation

MAP FINDINGS

Site

Database(s)

EDR ID Number
EPA ID Number

DEBEVOISE CO (Continued)

1000224955

Scheduled Compliance Date:	Not reported
Enforcement Identifier:	Not reported
Date of Enforcement Action:	Not reported
Enforcement Responsible Agency:	Not reported
Enforcement Docket Number:	Not reported
Enforcement Attorney:	Not reported
Corrective Action Component:	Not reported
Appeal Initiated Date:	Not reported
Appeal Resolution Date:	Not reported
Disposition Status Date:	Not reported
Disposition Status:	Not reported
Disposition Status Description:	Not reported
Consent/Final Order Sequence Number:	Not reported
Consent/Final Order Respondent Name:	Not reported
Consent/Final Order Lead Agency:	Not reported
Enforcement Type:	Not reported
Enforcement Responsible Person:	Not reported
Enforcement Responsible Sub-Organization:	Not reported
SEP Sequence Number:	Not reported
SEP Expenditure Amount:	Not reported
SEP Scheduled Completion Date:	Not reported
SEP Actual Date:	Not reported
SEP Defaulted Date:	Not reported
SEP Type:	Not reported
SEP Type Description:	Not reported
Proposed Amount:	Not reported
Final Monetary Amount:	Not reported
Paid Amount:	Not reported
Final Count:	Not reported
Final Amount:	Not reported
Found Violation:	No
Agency Which Determined Violation:	Not reported
Violation Short Description:	Not reported
Date Violation was Determined:	Not reported
Actual Return to Compliance Date:	Not reported
Return to Compliance Qualifier:	Not reported
Violation Responsible Agency:	Not reported
Scheduled Compliance Date:	Not reported
Enforcement Identifier:	Not reported
Date of Enforcement Action:	Not reported
Enforcement Responsible Agency:	Not reported
Enforcement Docket Number:	Not reported
Enforcement Attorney:	Not reported
Corrective Action Component:	Not reported
Appeal Initiated Date:	Not reported
Appeal Resolution Date:	Not reported
Disposition Status Date:	Not reported
Disposition Status:	Not reported
Disposition Status Description:	Not reported
Consent/Final Order Sequence Number:	Not reported
Consent/Final Order Respondent Name:	Not reported
Consent/Final Order Lead Agency:	Not reported
Enforcement Type:	Not reported
Enforcement Responsible Person:	Not reported
Enforcement Responsible Sub-Organization:	Not reported
SEP Sequence Number:	Not reported

Map ID
 Direction
 Distance
 Elevation

MAP FINDINGS

Site

Database(s)

EDR ID Number
 EPA ID Number

DEBEVOISE CO (Continued)

1000224955

SEP Expenditure Amount:	Not reported
SEP Scheduled Completion Date:	Not reported
SEP Actual Date:	Not reported
SEP Defaulted Date:	Not reported
SEP Type:	Not reported
SEP Type Description:	Not reported
Proposed Amount:	Not reported
Final Monetary Amount:	Not reported
Paid Amount:	Not reported
Final Count:	Not reported
Final Amount:	Not reported
Found Violation:	No
Agency Which Determined Violation:	Not reported
Violation Short Description:	Not reported
Date Violation was Determined:	Not reported
Actual Return to Compliance Date:	Not reported
Return to Compliance Qualifier:	Not reported
Violation Responsible Agency:	Not reported
Scheduled Compliance Date:	Not reported
Enforcement Identifier:	Not reported
Date of Enforcement Action:	Not reported
Enforcement Responsible Agency:	Not reported
Enforcement Docket Number:	Not reported
Enforcement Attorney:	Not reported
Corrective Action Component:	Not reported
Appeal Initiated Date:	Not reported
Appeal Resolution Date:	Not reported
Disposition Status Date:	Not reported
Disposition Status:	Not reported
Disposition Status Description:	Not reported
Consent/Final Order Sequence Number:	Not reported
Consent/Final Order Respondent Name:	Not reported
Consent/Final Order Lead Agency:	Not reported
Enforcement Type:	Not reported
Enforcement Responsible Person:	Not reported
Enforcement Responsible Sub-Organization:	Not reported
SEP Sequence Number:	Not reported
SEP Expenditure Amount:	Not reported
SEP Scheduled Completion Date:	Not reported
SEP Actual Date:	Not reported
SEP Defaulted Date:	Not reported
SEP Type:	Not reported
SEP Type Description:	Not reported
Proposed Amount:	Not reported
Final Monetary Amount:	Not reported
Paid Amount:	Not reported
Final Count:	Not reported
Final Amount:	Not reported
Found Violation:	Yes
Agency Which Determined Violation:	EPA
Violation Short Description:	Formal Enforcement Agreement or Order
Date Violation was Determined:	19831110
Actual Return to Compliance Date:	19831210
Return to Compliance Qualifier:	Observed
Violation Responsible Agency:	EPA

Map ID
 Direction
 Distance
 Elevation

MAP FINDINGS

Site

Database(s)

EDR ID Number
 EPA ID Number

DEBEVOISE CO (Continued)

1000224955

Scheduled Compliance Date:	19831210
Enforcement Identifier:	000
Date of Enforcement Action:	19831110
Enforcement Responsible Agency:	EPA
Enforcement Docket Number:	Not reported
Enforcement Attorney:	R2
Corrective Action Component:	No
Appeal Initiated Date:	Not reported
Appeal Resolution Date:	Not reported
Disposition Status Date:	Not reported
Disposition Status:	Not reported
Disposition Status Description:	Not reported
Consent/Final Order Sequence Number:	Not reported
Consent/Final Order Respondent Name:	Not reported
Consent/Final Order Lead Agency:	Not reported
Enforcement Type:	INITIAL 3008(A) COMPLIANCE
Enforcement Responsible Person:	R2
Enforcement Responsible Sub-Organization:	Not reported
SEP Sequence Number:	Not reported
SEP Expenditure Amount:	Not reported
SEP Scheduled Completion Date:	Not reported
SEP Actual Date:	Not reported
SEP Defaulted Date:	Not reported
SEP Type:	Not reported
SEP Type Description:	Not reported
Proposed Amount:	11500
Final Monetary Amount:	Not reported
Paid Amount:	Not reported
Final Count:	Not reported
Final Amount:	Not reported
Found Violation:	Yes
Agency Which Determined Violation:	EPA
Violation Short Description:	Generators - General
Date Violation was Determined:	19831110
Actual Return to Compliance Date:	19841130
Return to Compliance Qualifier:	Observed
Violation Responsible Agency:	EPA
Scheduled Compliance Date:	Not reported
Enforcement Identifier:	Not reported
Date of Enforcement Action:	Not reported
Enforcement Responsible Agency:	Not reported
Enforcement Docket Number:	Not reported
Enforcement Attorney:	Not reported
Corrective Action Component:	Not reported
Appeal Initiated Date:	Not reported
Appeal Resolution Date:	Not reported
Disposition Status Date:	Not reported
Disposition Status:	Not reported
Disposition Status Description:	Not reported
Consent/Final Order Sequence Number:	Not reported
Consent/Final Order Respondent Name:	Not reported
Consent/Final Order Lead Agency:	Not reported
Enforcement Type:	Not reported
Enforcement Responsible Person:	Not reported
Enforcement Responsible Sub-Organization:	Not reported
SEP Sequence Number:	Not reported

Map ID
 Direction
 Distance
 Elevation

MAP FINDINGS

Site

Database(s)

EDR ID Number
 EPA ID Number

DEBEVOISE CO (Continued)

1000224955

SEP Expenditure Amount:	Not reported
SEP Scheduled Completion Date:	Not reported
SEP Actual Date:	Not reported
SEP Defaulted Date:	Not reported
SEP Type:	Not reported
SEP Type Description:	Not reported
Proposed Amount:	Not reported
Final Monetary Amount:	Not reported
Paid Amount:	Not reported
Final Count:	Not reported
Final Amount:	Not reported
Found Violation:	Yes
Agency Which Determined Violation:	EPA
Violation Short Description:	Generators - General
Date Violation was Determined:	19850103
Actual Return to Compliance Date:	19850321
Return to Compliance Qualifier:	Observed
Violation Responsible Agency:	EPA
Scheduled Compliance Date:	Not reported
Enforcement Identifier:	001
Date of Enforcement Action:	19850221
Enforcement Responsible Agency:	EPA
Enforcement Docket Number:	Not reported
Enforcement Attorney:	Not reported
Corrective Action Component:	No
Appeal Initiated Date:	Not reported
Appeal Resolution Date:	Not reported
Disposition Status Date:	Not reported
Disposition Status:	Not reported
Disposition Status Description:	Not reported
Consent/Final Order Sequence Number:	Not reported
Consent/Final Order Respondent Name:	Not reported
Consent/Final Order Lead Agency:	Not reported
Enforcement Type:	WRITTEN INFORMAL
Enforcement Responsible Person:	R2PI
Enforcement Responsible Sub-Organization:	RCB
SEP Sequence Number:	Not reported
SEP Expenditure Amount:	Not reported
SEP Scheduled Completion Date:	Not reported
SEP Actual Date:	Not reported
SEP Defaulted Date:	Not reported
SEP Type:	Not reported
SEP Type Description:	Not reported
Proposed Amount:	Not reported
Final Monetary Amount:	Not reported
Paid Amount:	Not reported
Final Count:	Not reported
Final Amount:	Not reported
Found Violation:	Yes
Agency Which Determined Violation:	EPA
Violation Short Description:	TSD - General
Date Violation was Determined:	19820615
Actual Return to Compliance Date:	19821109
Return to Compliance Qualifier:	Observed
Violation Responsible Agency:	EPA

Map ID
Direction
Distance
Elevation

MAP FINDINGS

Site

Database(s)

EDR ID Number
EPA ID Number

DEBEVOISE CO (Continued)

1000224955

Scheduled Compliance Date: 19830521
Enforcement Identifier: 002
Date of Enforcement Action: 19830321
Enforcement Responsible Agency: EPA
Enforcement Docket Number: Not reported
Enforcement Attorney: Not reported
Corrective Action Component: No
Appeal Initiated Date: Not reported
Appeal Resolution Date: Not reported
Disposition Status Date: Not reported
Disposition Status: Not reported
Disposition Status Description: Not reported
Consent/Final Order Sequence Number: Not reported
Consent/Final Order Respondent Name: Not reported
Consent/Final Order Lead Agency: Not reported
Enforcement Type: FINAL 3008(A) COMPLIANCE ORDER
Enforcement Responsible Person: Not reported
Enforcement Responsible Sub-Organization: RCB
SEP Sequence Number: Not reported
SEP Expenditure Amount: Not reported
SEP Scheduled Completion Date: Not reported
SEP Actual Date: Not reported
SEP Defaulted Date: Not reported
SEP Type: Not reported
SEP Type Description: Not reported
Proposed Amount: Not reported
Final Monetary Amount: 7500
Paid Amount: 7500
Final Count: 1
Final Amount: 7500

Found Violation: Yes
Agency Which Determined Violation: EPA
Violation Short Description: TSD - General
Date Violation was Determined: 19820615
Actual Return to Compliance Date: 19821109
Return to Compliance Qualifier: Observed
Violation Responsible Agency: EPA
Scheduled Compliance Date: 19830521
Enforcement Identifier: 002
Date of Enforcement Action: 19830321
Enforcement Responsible Agency: EPA
Enforcement Docket Number: Not reported
Enforcement Attorney: Not reported
Corrective Action Component: No
Appeal Initiated Date: Not reported
Appeal Resolution Date: Not reported
Disposition Status Date: Not reported
Disposition Status: Not reported
Disposition Status Description: Not reported
Consent/Final Order Sequence Number: Not reported
Consent/Final Order Respondent Name: Not reported
Consent/Final Order Lead Agency: Not reported
Enforcement Type: FINAL 3008(A) COMPLIANCE ORDER
Enforcement Responsible Person: Not reported
Enforcement Responsible Sub-Organization: RCB
SEP Sequence Number: Not reported

Map ID
Direction
Distance
Elevation

MAP FINDINGS

Site

Database(s)

EDR ID Number
EPA ID Number

DEBEVOISE CO (Continued)

1000224955

SEP Expenditure Amount:	Not reported
SEP Scheduled Completion Date:	Not reported
SEP Actual Date:	Not reported
SEP Defaulted Date:	Not reported
SEP Type:	Not reported
SEP Type Description:	Not reported
Proposed Amount:	Not reported
Final Monetary Amount:	7500
Paid Amount:	7500
Final Count:	1
Final Amount:	7500
Found Violation:	No
Agency Which Determined Violation:	Not reported
Violation Short Description:	Not reported
Date Violation was Determined:	Not reported
Actual Return to Compliance Date:	Not reported
Return to Compliance Qualifier:	Not reported
Violation Responsible Agency:	Not reported
Scheduled Compliance Date:	Not reported
Enforcement Identifier:	Not reported
Date of Enforcement Action:	Not reported
Enforcement Responsible Agency:	Not reported
Enforcement Docket Number:	Not reported
Enforcement Attorney:	Not reported
Corrective Action Component:	Not reported
Appeal Initiated Date:	Not reported
Appeal Resolution Date:	Not reported
Disposition Status Date:	Not reported
Disposition Status:	Not reported
Disposition Status Description:	Not reported
Consent/Final Order Sequence Number:	Not reported
Consent/Final Order Respondent Name:	Not reported
Consent/Final Order Lead Agency:	Not reported
Enforcement Type:	Not reported
Enforcement Responsible Person:	Not reported
Enforcement Responsible Sub-Organization:	Not reported
SEP Sequence Number:	Not reported
SEP Expenditure Amount:	Not reported
SEP Scheduled Completion Date:	Not reported
SEP Actual Date:	Not reported
SEP Defaulted Date:	Not reported
SEP Type:	Not reported
SEP Type Description:	Not reported
Proposed Amount:	Not reported
Final Monetary Amount:	Not reported
Paid Amount:	Not reported
Final Count:	Not reported
Final Amount:	Not reported
Found Violation:	Yes
Agency Which Determined Violation:	EPA
Violation Short Description:	Generators - General
Date Violation was Determined:	19831110
Actual Return to Compliance Date:	19841130
Return to Compliance Qualifier:	Observed
Violation Responsible Agency:	EPA

Map ID
 Direction
 Distance
 Elevation

MAP FINDINGS

Site

Database(s)

EDR ID Number
 EPA ID Number

DEBEVOISE CO (Continued)

1000224955

Scheduled Compliance Date:	19831210
Enforcement Identifier:	000
Date of Enforcement Action:	19831110
Enforcement Responsible Agency:	EPA
Enforcement Docket Number:	Not reported
Enforcement Attorney:	R2
Corrective Action Component:	No
Appeal Initiated Date:	Not reported
Appeal Resolution Date:	Not reported
Disposition Status Date:	Not reported
Disposition Status:	Not reported
Disposition Status Description:	Not reported
Consent/Final Order Sequence Number:	Not reported
Consent/Final Order Respondent Name:	Not reported
Consent/Final Order Lead Agency:	Not reported
Enforcement Type:	INITIAL 3008(A) COMPLIANCE
Enforcement Responsible Person:	R2
Enforcement Responsible Sub-Organization:	Not reported
SEP Sequence Number:	Not reported
SEP Expenditure Amount:	Not reported
SEP Scheduled Completion Date:	Not reported
SEP Actual Date:	Not reported
SEP Defaulted Date:	Not reported
SEP Type:	Not reported
SEP Type Description:	Not reported
Proposed Amount:	11500
Final Monetary Amount:	Not reported
Paid Amount:	Not reported
Final Count:	Not reported
Final Amount:	Not reported
Found Violation:	No
Agency Which Determined Violation:	Not reported
Violation Short Description:	Not reported
Date Violation was Determined:	Not reported
Actual Return to Compliance Date:	Not reported
Return to Compliance Qualifier:	Not reported
Violation Responsible Agency:	Not reported
Scheduled Compliance Date:	Not reported
Enforcement Identifier:	Not reported
Date of Enforcement Action:	Not reported
Enforcement Responsible Agency:	Not reported
Enforcement Docket Number:	Not reported
Enforcement Attorney:	Not reported
Corrective Action Component:	Not reported
Appeal Initiated Date:	Not reported
Appeal Resolution Date:	Not reported
Disposition Status Date:	Not reported
Disposition Status:	Not reported
Disposition Status Description:	Not reported
Consent/Final Order Sequence Number:	Not reported
Consent/Final Order Respondent Name:	Not reported
Consent/Final Order Lead Agency:	Not reported
Enforcement Type:	Not reported
Enforcement Responsible Person:	Not reported
Enforcement Responsible Sub-Organization:	Not reported
SEP Sequence Number:	Not reported

Map ID
Direction
Distance
Elevation

MAP FINDINGS

Site

Database(s)

EDR ID Number
EPA ID Number

DEBEVOISE CO (Continued)

1000224955

SEP Expenditure Amount:	Not reported
SEP Scheduled Completion Date:	Not reported
SEP Actual Date:	Not reported
SEP Defaulted Date:	Not reported
SEP Type:	Not reported
SEP Type Description:	Not reported
Proposed Amount:	Not reported
Final Monetary Amount:	Not reported
Paid Amount:	Not reported
Final Count:	Not reported
Final Amount:	Not reported
Found Violation:	Yes
Agency Which Determined Violation:	EPA
Violation Short Description:	TSD - General
Date Violation was Determined:	19820615
Actual Return to Compliance Date:	19821109
Return to Compliance Qualifier:	Observed
Violation Responsible Agency:	EPA
Scheduled Compliance Date:	Not reported
Enforcement Identifier:	000
Date of Enforcement Action:	19820615
Enforcement Responsible Agency:	EPA
Enforcement Docket Number:	Not reported
Enforcement Attorney:	R2
Corrective Action Component:	No
Appeal Initiated Date:	Not reported
Appeal Resolution Date:	Not reported
Disposition Status Date:	Not reported
Disposition Status:	Not reported
Disposition Status Description:	Not reported
Consent/Final Order Sequence Number:	Not reported
Consent/Final Order Respondent Name:	Not reported
Consent/Final Order Lead Agency:	Not reported
Enforcement Type:	INITIAL 3008(A) COMPLIANCE
Enforcement Responsible Person:	R2
Enforcement Responsible Sub-Organization:	Not reported
SEP Sequence Number:	Not reported
SEP Expenditure Amount:	Not reported
SEP Scheduled Completion Date:	Not reported
SEP Actual Date:	Not reported
SEP Defaulted Date:	Not reported
SEP Type:	Not reported
SEP Type Description:	Not reported
Proposed Amount:	11500
Final Monetary Amount:	Not reported
Paid Amount:	Not reported
Final Count:	Not reported
Final Amount:	Not reported
Found Violation:	Yes
Agency Which Determined Violation:	EPA
Violation Short Description:	TSD - General
Date Violation was Determined:	19820615
Actual Return to Compliance Date:	19821109
Return to Compliance Qualifier:	Observed
Violation Responsible Agency:	EPA

Map ID
Direction
Distance
Elevation

MAP FINDINGS

Site

Database(s)

EDR ID Number
EPA ID Number

DEBEVOISE CO (Continued)

1000224955

Scheduled Compliance Date: Not reported
Enforcement Identifier: 000
Date of Enforcement Action: 19820615
Enforcement Responsible Agency: EPA
Enforcement Docket Number: Not reported
Enforcement Attorney: R2
Corrective Action Component: No
Appeal Initiated Date: Not reported
Appeal Resolution Date: Not reported
Disposition Status Date: Not reported
Disposition Status: Not reported
Disposition Status Description: Not reported
Consent/Final Order Sequence Number: Not reported
Consent/Final Order Respondent Name: Not reported
Consent/Final Order Lead Agency: Not reported
Enforcement Type: INITIAL 3008(A) COMPLIANCE
Enforcement Responsible Person: R2
Enforcement Responsible Sub-Organization: Not reported
SEP Sequence Number: Not reported
SEP Expenditure Amount: Not reported
SEP Scheduled Completion Date: Not reported
SEP Actual Date: Not reported
SEP Defaulted Date: Not reported
SEP Type: Not reported
SEP Type Description: Not reported
Proposed Amount: 11500
Final Monetary Amount: Not reported
Paid Amount: Not reported
Final Count: Not reported
Final Amount: Not reported

Evaluation Action Summary:

Evaluation Date: 19831110
Evaluation Responsible Agency: EPA
Found Violation: Yes
Evaluation Type Description: COMPLIANCE SCHEDULE EVALUATION
Evaluation Responsible Person Identifier: R2PI
Evaluation Responsible Sub-Organization: RCB
Actual Return to Compliance Date: 19831210
Scheduled Compliance Date: Not reported
Date of Request: Not reported
Date Response Received: Not reported
Request Agency: Not reported
Former Citation: Not reported

Evaluation Date: 19841130
Evaluation Responsible Agency: State
Found Violation: No
Evaluation Type Description: NON-FINANCIAL RECORD REVIEW
Evaluation Responsible Person Identifier: Not reported
Evaluation Responsible Sub-Organization: Not reported
Actual Return to Compliance Date: Not reported
Scheduled Compliance Date: Not reported
Date of Request: Not reported
Date Response Received: Not reported
Request Agency: Not reported
Former Citation: Not reported

Map ID
Direction
Distance
Elevation

MAP FINDINGS

Site

Database(s)

EDR ID Number
EPA ID Number

DEBEVOISE CO (Continued)

1000224955

Evaluation Date: 19860123
Evaluation Responsible Agency: State
Found Violation: No
Evaluation Type Description: NON-FINANCIAL RECORD REVIEW
Evaluation Responsible Person Identifier: NYDEC
Evaluation Responsible Sub-Organization: Not reported
Actual Return to Compliance Date: Not reported
Scheduled Compliance Date: Not reported
Date of Request: Not reported
Date Response Received: Not reported
Request Agency: Not reported
Former Citation: Not reported

Evaluation Date: 19831110
Evaluation Responsible Agency: EPA
Found Violation: Yes
Evaluation Type Description: COMPLIANCE SCHEDULE EVALUATION
Evaluation Responsible Person Identifier: R2PI
Evaluation Responsible Sub-Organization: RCB
Actual Return to Compliance Date: 19831210
Scheduled Compliance Date: 19831210
Date of Request: Not reported
Date Response Received: Not reported
Request Agency: Not reported
Former Citation: Not reported

Evaluation Date: 19831110
Evaluation Responsible Agency: EPA
Found Violation: Yes
Evaluation Type Description: COMPLIANCE SCHEDULE EVALUATION
Evaluation Responsible Person Identifier: R2PI
Evaluation Responsible Sub-Organization: RCB
Actual Return to Compliance Date: 19841130
Scheduled Compliance Date: Not reported
Date of Request: Not reported
Date Response Received: Not reported
Request Agency: Not reported
Former Citation: Not reported

Evaluation Date: 19850103
Evaluation Responsible Agency: EPA
Found Violation: Yes
Evaluation Type Description: COMPLIANCE SCHEDULE EVALUATION
Evaluation Responsible Person Identifier: R2PI
Evaluation Responsible Sub-Organization: RCB
Actual Return to Compliance Date: 19850321
Scheduled Compliance Date: Not reported
Date of Request: Not reported
Date Response Received: Not reported
Request Agency: Not reported
Former Citation: Not reported

Evaluation Date: 19820615
Evaluation Responsible Agency: EPA
Found Violation: Yes
Evaluation Type Description: COMPLIANCE EVALUATION INSPECTION ON-SITE
Evaluation Responsible Person Identifier: R2PI

Map ID
Direction
Distance
Elevation

MAP FINDINGS

Site

Database(s)

EDR ID Number
EPA ID Number

DEBEVOISE CO (Continued)

1000224955

Evaluation Responsible Sub-Organization:	Not reported
Actual Return to Compliance Date:	19821109
Scheduled Compliance Date:	19830521
Date of Request:	Not reported
Date Response Received:	Not reported
Request Agency:	Not reported
Former Citation:	Not reported
Evaluation Date:	19820615
Evaluation Responsible Agency:	EPA
Found Violation:	Yes
Evaluation Type Description:	COMPLIANCE EVALUATION INSPECTION ON-SITE
Evaluation Responsible Person Identifier:	R2PI
Evaluation Responsible Sub-Organization:	RCB
Actual Return to Compliance Date:	19821109
Scheduled Compliance Date:	19830521
Date of Request:	Not reported
Date Response Received:	Not reported
Request Agency:	Not reported
Former Citation:	Not reported
Evaluation Date:	19850129
Evaluation Responsible Agency:	State
Found Violation:	No
Evaluation Type Description:	NON-FINANCIAL RECORD REVIEW
Evaluation Responsible Person Identifier:	Not reported
Evaluation Responsible Sub-Organization:	Not reported
Actual Return to Compliance Date:	Not reported
Scheduled Compliance Date:	Not reported
Date of Request:	Not reported
Date Response Received:	Not reported
Request Agency:	Not reported
Former Citation:	Not reported
Evaluation Date:	19831110
Evaluation Responsible Agency:	EPA
Found Violation:	Yes
Evaluation Type Description:	COMPLIANCE SCHEDULE EVALUATION
Evaluation Responsible Person Identifier:	R2PI
Evaluation Responsible Sub-Organization:	RCB
Actual Return to Compliance Date:	19841130
Scheduled Compliance Date:	19831210
Date of Request:	Not reported
Date Response Received:	Not reported
Request Agency:	Not reported
Former Citation:	Not reported
Evaluation Date:	19870612
Evaluation Responsible Agency:	State
Found Violation:	No
Evaluation Type Description:	COMPLIANCE EVALUATION INSPECTION ON-SITE
Evaluation Responsible Person Identifier:	NYDEC
Evaluation Responsible Sub-Organization:	Not reported
Actual Return to Compliance Date:	Not reported
Scheduled Compliance Date:	Not reported
Date of Request:	Not reported
Date Response Received:	Not reported

Map ID
Direction
Distance
Elevation

MAP FINDINGS

Site

Database(s)

EDR ID Number
EPA ID Number

DEBEVOISE CO (Continued)

1000224955

Request Agency:	Not reported
Former Citation:	Not reported
Evaluation Date:	19820615
Evaluation Responsible Agency:	EPA
Found Violation:	Yes
Evaluation Type Description:	COMPLIANCE EVALUATION INSPECTION ON-SITE
Evaluation Responsible Person Identifier:	R2PI
Evaluation Responsible Sub-Organization:	Not reported
Actual Return to Compliance Date:	19821109
Scheduled Compliance Date:	Not reported
Date of Request:	Not reported
Date Response Received:	Not reported
Request Agency:	Not reported
Former Citation:	Not reported
Evaluation Date:	19820615
Evaluation Responsible Agency:	EPA
Found Violation:	Yes
Evaluation Type Description:	COMPLIANCE EVALUATION INSPECTION ON-SITE
Evaluation Responsible Person Identifier:	R2PI
Evaluation Responsible Sub-Organization:	RCB
Actual Return to Compliance Date:	19821109
Scheduled Compliance Date:	Not reported
Date of Request:	Not reported
Date Response Received:	Not reported
Request Agency:	Not reported
Former Citation:	Not reported

ICIS:

Enforcement Action ID:	02-1983-0015
FRS ID:	110004374114
Action Name:	PLC ENTERPRISES, INC.
Facility Name:	DEBEVOISE CO

Map ID
Direction
Distance
Elevation

MAP FINDINGS

Site

Database(s)

EDR ID Number
EPA ID Number

DEBEVOISE CO (Continued)

1000224955

Facility Address: 74 20TH ST
BROOKLYN, NY 112321101
Enforcement Action Type: Civil Judicial Action
Facility County: KINGS
Program System Acronym: ICIS
Enforcement Action Forum Desc: Judicial
EA Type Code: CIV
Facility SIC Code: 2851
Federal Facility ID: Not reported
Latitude in Decimal Degrees: 40.665093
Longitude in Decimal Degrees: -73.997955
Permit Type Desc: Not reported
Program System Acronym: 27418
Facility NAICS Code: Not reported
Tribal Land Code: Not reported

Facility Name: DEBEVOISE CO
Address: 74 20TH ST
Tribal Indicator: N
Fed Facility: No
NAIC Code: Not reported
SIC Code: 2851

Facility Name: DEBEVOISE CO
Address: 74 20TH ST
Tribal Indicator: N
Fed Facility: No
NAIC Code: Not reported
SIC Code: 2851

FINDS:

Registry ID: 110004374114

Click Here:

Environmental Interest/Information System:

RCRAInfo is a national information system that supports the Resource Conservation and Recovery Act (RCRA) program through the tracking of events and activities related to facilities that generate, transport, and treat, store, or dispose of hazardous waste. RCRAInfo allows RCRA program staff to track the notification, permit, compliance, and corrective action activities required under RCRA.

ICIS (Integrated Compliance Information System) is the Integrated Compliance Information System and provides a database that, when complete, will contain integrated Enforcement and Compliance information across most of EPA's programs. The vision for ICIS is to replace EPA's independent databases that contain Enforcement data with a single repository for that information. Currently, ICIS contains all Federal Administrative and Judicial enforcement actions. This information is maintained in ICIS by EPA in the Regional offices and it Headquarters. A future release of ICIS will replace the Permit Compliance System (PCS) which supports the NPDES and will integrate that information with Federal actions already in the system. ICIS also has the capability to track other activities occurring in the Region that support Compliance and Enforcement programs. These include; Incident Tracking, Compliance Assistance, and Compliance Monitoring.

Map ID
Direction
Distance
Elevation

MAP FINDINGS

Site

Database(s)

EDR ID Number
EPA ID Number

DEBEVOISE CO (Continued)

1000224955

[Click this hyperlink](#) while viewing on your computer to access additional FINDS: detail in the EDR Site Report.

ECHO:

Envid: 1000224955
Registry ID: 110004374114
DFR URL: <http://echo.epa.gov/detailed-facility-report?fid=110004374114>
Name: DEBEVOISE CO
Address: 74 20TH ST
City,State,Zip: BROOKLYN, NY 11232

NY MANIFEST:

Name: DEBEVOISE PAINT-PR-ALL PAINT PRODUCTS
Address: 74 20TH ST
City,State,Zip: BROOKLYN, NY 11232-1101
Country: USA
EPA ID: NYD091590471
Facility Status: Not reported
Location Address 1: 74 20 ST
Code: BP
Location Address 2: Not reported
Total Tanks: Not reported
Location City: BROOKLYN
Location State: NY
Location Zip: 11232
Location Zip 4: 1101

NY MANIFEST:

EPAID: NYD091590471
Mailing Name: DEBEVOISE PAINT-PR-ALL PAINT PRODUCTS
Mailing Contact: JOAN MANGIARANO
Mailing Address 1: 700 GOTHAM PARKWAY
Mailing Address 2: Not reported
Mailing City: CARLSTADT
Mailing State: NJ
Mailing Zip: 07072
Mailing Zip 4: Not reported
Mailing Country: USA
Mailing Phone: 2129652700

308
SW
1/2-1
0.663 mi.
3503 ft.

NYSDEC EMPIRE ELECTRIC SITE #2-24-075
5200 1ST AVE
BROOKLYN, NY 11232

RCRA-LQG 1000261156
NY SHWS NYD003907045
NY MANIFEST

Relative:
Higher
Actual:
22 ft.

RCRA-LQG:
Date Form Received by Agency: 20180209
Handler Name: NYSDEC EMPIRE ELECTRIC SITE #2-24-075
Handler Address: 5200 1ST AVE
Handler City,State,Zip: BROOKLYN, NY 11232
EPA ID: NYD003907045
Contact Name: DAVID J CHIUSANO
Contact Address: BROADWAY - 12TH FLOOR
Contact City,State,Zip: ALBANY, NY 12233
Contact Telephone: 518-402-9813

Map ID
 Direction
 Distance
 Elevation

MAP FINDINGS

Site

Database(s)

EDR ID Number
 EPA ID Number

NYSDEC EMPIRE ELECTRIC SITE #2-24-075 (Continued)

1000261156

Contact Fax:	518-402-9819
Contact Email:	DAVID.CHIUSANO@DEC.NY.GOV
Contact Title:	ENVIRONMENTAL ENGINEER - PROJECT MANAGER
EPA Region:	02
Land Type:	Private
Federal Waste Generator Description:	Large Quantity Generator
Non-Notifier:	Not reported
Biennial Report Cycle:	2017
Accessibility:	Not reported
Active Site Indicator:	Handler Activities
State District Owner:	NY
State District:	NYSDEC R2
Mailing Address:	BROADWAY - 12TH FLOOR
Mailing City,State,Zip:	ALBANY, NY 12233
Owner Name:	5200 ENTERPROSES LIMITED
Owner Type:	Private
Operator Name:	NYSDEC
Operator Type:	State
Short-Term Generator Activity:	No
Importer Activity:	No
Mixed Waste Generator:	No
Transporter Activity:	No
Transfer Facility Activity:	No
Recycler Activity with Storage:	No
Small Quantity On-Site Burner Exemption:	No
Smelting Melting and Refining Furnace Exemption:	No
Underground Injection Control:	No
Off-Site Waste Receipt:	No
Universal Waste Indicator:	No
Universal Waste Destination Facility:	No
Federal Universal Waste:	No
Active Site Fed-Reg Treatment Storage and Disposal Facility:	Not reported
Active Site Converter Treatment storage and Disposal Facility:	Not reported
Active Site State-Reg Treatment Storage and Disposal Facility:	Not reported
Active Site State-Reg Handler:	---
Federal Facility Indicator:	Not reported
Hazardous Secondary Material Indicator:	NN
Sub-Part K Indicator:	Not reported
Commercial TSD Indicator:	No
Treatment Storage and Disposal Type:	Not reported
2018 GPRA Permit Baseline:	Not on the Baseline
2018 GPRA Renewals Baseline:	Not on the Baseline
Permit Renewals Workload Universe:	Not reported
Permit Workload Universe:	Not reported
Permit Progress Universe:	Not reported
Post-Closure Workload Universe:	Not reported
Closure Workload Universe:	Not reported
202 GPRA Corrective Action Baseline:	No
Corrective Action Workload Universe:	No
Subject to Corrective Action Universe:	No
Non-TSDFs Where RCRA CA has Been Imposed Universe:	No
TSDFs Potentially Subject to CA Under 3004 (u)/(v) Universe:	No
TSDFs Only Subject to CA under Discretionary Auth Universe:	No
Corrective Action Priority Ranking:	No NCAPS ranking
Environmental Control Indicator:	No
Institutional Control Indicator:	No
Human Exposure Controls Indicator:	N/A

Map ID
Direction
Distance
Elevation

MAP FINDINGS

Site

Database(s)

EDR ID Number
EPA ID Number

NYSDEC EMPIRE ELECTRIC SITE #2-24-075 (Continued)

1000261156

Groundwater Controls Indicator:	N/A
Operating TSDU Universe:	Not reported
Full Enforcement Universe:	Not reported
Significant Non-Complier Universe:	No
Unaddressed Significant Non-Complier Universe:	No
Addressed Significant Non-Complier Universe:	No
Significant Non-Complier With a Compliance Schedule Universe:	No
Financial Assurance Required:	Not reported
Handler Date of Last Change:	20181106
Recognized Trader-Importer:	No
Recognized Trader-Exporter:	No
Importer of Spent Lead Acid Batteries:	No
Exporter of Spent Lead Acid Batteries:	No
Recycler Activity Without Storage:	No
Manifest Broker:	No
Sub-Part P Indicator:	No

Biennial: List of Years

Year: 2017

[Click Here for Biennial Reporting System Data:](#)

Year: 2015

[Click Here for Biennial Reporting System Data:](#)

Hazardous Waste Summary:

Waste Code: D008
Waste Description: LEAD

Waste Code: NONE
Waste Description: Not Defined

Handler - Owner Operator:

Owner/Operator Indicator:	Operator
Owner/Operator Name:	NYSDEC
Legal Status:	State
Date Became Current:	20081007
Date Ended Current:	Not reported
Owner/Operator Address:	625 BROADWAY
Owner/Operator City,State,Zip:	ALBANY, NY 12233
Owner/Operator Telephone:	Not reported
Owner/Operator Telephone Ext:	Not reported
Owner/Operator Fax:	Not reported
Owner/Operator Email:	Not reported

Owner/Operator Indicator:	Owner
Owner/Operator Name:	ZAFAR ULLAH
Legal Status:	Private
Date Became Current:	19931119
Date Ended Current:	Not reported
Owner/Operator Address:	5202 FIRST AVE
Owner/Operator City,State,Zip:	BROOKLYN, NY 11232
Owner/Operator Telephone:	917-361-0104
Owner/Operator Telephone Ext:	Not reported
Owner/Operator Fax:	Not reported
Owner/Operator Email:	Not reported

Map ID
Direction
Distance
Elevation

MAP FINDINGS

Site

Database(s)

EDR ID Number
EPA ID Number

NYSDEC EMPIRE ELECTRIC SITE #2-24-075 (Continued)

1000261156

Owner/Operator Indicator: Owner
Owner/Operator Name: OWNERNAME
Legal Status: Private
Date Became Current: Not reported
Date Ended Current: Not reported
Owner/Operator Address: NOT REQUIRED
Owner/Operator City,State,Zip: NOT REQUIRED, WY 99999
Owner/Operator Telephone: 212-555-1212
Owner/Operator Telephone Ext: Not reported
Owner/Operator Fax: Not reported
Owner/Operator Email: Not reported

Owner/Operator Indicator: Owner
Owner/Operator Name: 5200 ENTERPROSES LIMITED
Legal Status: Private
Date Became Current: 19000101
Date Ended Current: Not reported
Owner/Operator Address: 1 BUSH PLAZA
Owner/Operator City,State,Zip: BROAKLYN, NY 11232
Owner/Operator Telephone: Not reported
Owner/Operator Telephone Ext: Not reported
Owner/Operator Fax: Not reported
Owner/Operator Email: Not reported

Owner/Operator Indicator: Operator
Owner/Operator Name: OWNERNAME
Legal Status: Private
Date Became Current: Not reported
Date Ended Current: Not reported
Owner/Operator Address: NOT REQUIRED
Owner/Operator City,State,Zip: NOT REQUIRED, WY 99999
Owner/Operator Telephone: 212-555-1212
Owner/Operator Telephone Ext: Not reported
Owner/Operator Fax: Not reported
Owner/Operator Email: Not reported

Owner/Operator Indicator: Owner
Owner/Operator Name: OWNERNAME
Legal Status: Private
Date Became Current: Not reported
Date Ended Current: Not reported
Owner/Operator Address: NOT REQUIRED
Owner/Operator City,State,Zip: NOT REQUIRED, WY 99999
Owner/Operator Telephone: 212-555-1212
Owner/Operator Telephone Ext: Not reported
Owner/Operator Fax: Not reported
Owner/Operator Email: Not reported

Owner/Operator Indicator: Operator
Owner/Operator Name: 5200 ENTERPRISES LTD
Legal Status: Private
Date Became Current: 19931119
Date Ended Current: Not reported
Owner/Operator Address: Not reported
Owner/Operator City,State,Zip: Not reported
Owner/Operator Telephone: Not reported
Owner/Operator Telephone Ext: Not reported

Map ID
Direction
Distance
Elevation

MAP FINDINGS

Site

Database(s)

EDR ID Number
EPA ID Number

NYSDEC EMPIRE ELECTRIC SITE #2-24-075 (Continued)

1000261156

Owner/Operator Fax: Not reported
Owner/Operator Email: Not reported

Owner/Operator Indicator: Operator
Owner/Operator Name: NYSDEC
Legal Status: State
Date Became Current: 20140612
Date Ended Current: Not reported
Owner/Operator Address: 625 BROADWAY - 12TH FLOOR
Owner/Operator City,State,Zip: ALBANY, NY 12233
Owner/Operator Telephone: 518-402-9813
Owner/Operator Telephone Ext: Not reported
Owner/Operator Fax: Not reported
Owner/Operator Email: Not reported

Owner/Operator Indicator: Owner
Owner/Operator Name: ZAFAR ULLAH
Legal Status: Private
Date Became Current: 19931119
Date Ended Current: Not reported
Owner/Operator Address: 5200 FIRST AVE
Owner/Operator City,State,Zip: BROOKLYN, NY 11232
Owner/Operator Telephone: Not reported
Owner/Operator Telephone Ext: Not reported
Owner/Operator Fax: Not reported
Owner/Operator Email: Not reported

Historic Generators:

Receive Date: 20160422
Handler Name: NYSDEC EMPIRE ELECTRIC SITE #2-24-015 CO INC
Federal Waste Generator Description: Large Quantity Generator
State District Owner: NY
Large Quantity Handler of Universal Waste: No
Recognized Trader Importer: No
Recognized Trader Exporter: No
Spent Lead Acid Battery Importer: No
Spent Lead Acid Battery Exporter: No
Current Record: No
Non Storage Recycler Activity: Not reported
Electronic Manifest Broker: Not reported

Receive Date: 20180209
Handler Name: NYSDEC EMPIRE ELECTRIC SITE #2-24-075
Federal Waste Generator Description: Large Quantity Generator
State District Owner: NY
Large Quantity Handler of Universal Waste: No
Recognized Trader Importer: No
Recognized Trader Exporter: No
Spent Lead Acid Battery Importer: No
Spent Lead Acid Battery Exporter: No
Current Record: Yes
Non Storage Recycler Activity: No
Electronic Manifest Broker: No

Receive Date: 19990708
Handler Name: EMPIRE ELECTRIC CO INC
Federal Waste Generator Description: Not a generator, verified

Map ID
Direction
Distance
Elevation

MAP FINDINGS

Site

Database(s)

EDR ID Number
EPA ID Number

NYSDEC EMPIRE ELECTRIC SITE #2-24-075 (Continued)

1000261156

State District Owner:	NY
Large Quantity Handler of Universal Waste:	No
Recognized Trader Importer:	No
Recognized Trader Exporter:	No
Spent Lead Acid Battery Importer:	No
Spent Lead Acid Battery Exporter:	No
Current Record:	No
Non Storage Recycler Activity:	Not reported
Electronic Manifest Broker:	Not reported
Receive Date:	20060101
Handler Name:	EMPIRE ELECTRIC CO INC
Federal Waste Generator Description:	Not a generator, verified
State District Owner:	NY
Large Quantity Handler of Universal Waste:	No
Recognized Trader Importer:	No
Recognized Trader Exporter:	No
Spent Lead Acid Battery Importer:	No
Spent Lead Acid Battery Exporter:	No
Current Record:	No
Non Storage Recycler Activity:	Not reported
Electronic Manifest Broker:	Not reported
Receive Date:	20070101
Handler Name:	EMPIRE ELECTRIC CO INC
Federal Waste Generator Description:	Not a generator, verified
State District Owner:	NY
Large Quantity Handler of Universal Waste:	No
Recognized Trader Importer:	No
Recognized Trader Exporter:	No
Spent Lead Acid Battery Importer:	No
Spent Lead Acid Battery Exporter:	No
Current Record:	No
Non Storage Recycler Activity:	Not reported
Electronic Manifest Broker:	Not reported
Receive Date:	19850716
Handler Name:	EMPIRE ELECTRIC CO INC
Federal Waste Generator Description:	Large Quantity Generator
State District Owner:	NY
Large Quantity Handler of Universal Waste:	No
Recognized Trader Importer:	No
Recognized Trader Exporter:	No
Spent Lead Acid Battery Importer:	No
Spent Lead Acid Battery Exporter:	No
Current Record:	No
Non Storage Recycler Activity:	Not reported
Electronic Manifest Broker:	Not reported
Receive Date:	20081007
Handler Name:	NYSDEC EMPIRE ELECTRIC SITE #2-24-015
Federal Waste Generator Description:	Large Quantity Generator
State District Owner:	NY
Large Quantity Handler of Universal Waste:	No
Recognized Trader Importer:	No
Recognized Trader Exporter:	No
Spent Lead Acid Battery Importer:	No

Map ID
Direction
Distance
Elevation

MAP FINDINGS

Site

Database(s)

EDR ID Number
EPA ID Number

NYSDEC EMPIRE ELECTRIC SITE #2-24-075 (Continued)

1000261156

Spent Lead Acid Battery Exporter: No
Current Record: No
Non Storage Recycler Activity: Not reported
Electronic Manifest Broker: Not reported

List of NAICS Codes and Descriptions:

NAICS Code: 562211
NAICS Description: HAZARDOUS WASTE TREATMENT AND DISPOSAL

NAICS Code: 56291
NAICS Description: REMEDIATION SERVICES

Facility Has Received Notices of Violation:

Found Violation: No
Agency Which Determined Violation: Not reported
Violation Short Description: Not reported
Date Violation was Determined: Not reported
Actual Return to Compliance Date: Not reported
Return to Compliance Qualifier: Not reported
Violation Responsible Agency: Not reported
Scheduled Compliance Date: Not reported
Enforcement Identifier: Not reported
Date of Enforcement Action: Not reported
Enforcement Responsible Agency: Not reported
Enforcement Docket Number: Not reported
Enforcement Attorney: Not reported
Corrective Action Component: Not reported
Appeal Initiated Date: Not reported
Appeal Resolution Date: Not reported
Disposition Status Date: Not reported
Disposition Status: Not reported
Disposition Status Description: Not reported
Consent/Final Order Sequence Number: Not reported
Consent/Final Order Respondent Name: Not reported
Consent/Final Order Lead Agency: Not reported
Enforcement Type: Not reported
Enforcement Responsible Person: Not reported
Enforcement Responsible Sub-Organization: Not reported
SEP Sequence Number: Not reported
SEP Expenditure Amount: Not reported
SEP Scheduled Completion Date: Not reported
SEP Actual Date: Not reported
SEP Defaulted Date: Not reported
SEP Type: Not reported
SEP Type Description: Not reported
Proposed Amount: Not reported
Final Monetary Amount: Not reported
Paid Amount: Not reported
Final Count: Not reported
Final Amount: Not reported

Found Violation: No
Agency Which Determined Violation: Not reported
Violation Short Description: Not reported
Date Violation was Determined: Not reported
Actual Return to Compliance Date: Not reported

Map ID
 Direction
 Distance
 Elevation

MAP FINDINGS

Site

Database(s)

EDR ID Number
 EPA ID Number

NYSDEC EMPIRE ELECTRIC SITE #2-24-075 (Continued)

1000261156

Return to Compliance Qualifier:	Not reported
Violation Responsible Agency:	Not reported
Scheduled Compliance Date:	Not reported
Enforcement Identifier:	Not reported
Date of Enforcement Action:	Not reported
Enforcement Responsible Agency:	Not reported
Enforcement Docket Number:	Not reported
Enforcement Attorney:	Not reported
Corrective Action Component:	Not reported
Appeal Initiated Date:	Not reported
Appeal Resolution Date:	Not reported
Disposition Status Date:	Not reported
Disposition Status:	Not reported
Disposition Status Description:	Not reported
Consent/Final Order Sequence Number:	Not reported
Consent/Final Order Respondent Name:	Not reported
Consent/Final Order Lead Agency:	Not reported
Enforcement Type:	Not reported
Enforcement Responsible Person:	Not reported
Enforcement Responsible Sub-Organization:	Not reported
SEP Sequence Number:	Not reported
SEP Expenditure Amount:	Not reported
SEP Scheduled Completion Date:	Not reported
SEP Actual Date:	Not reported
SEP Defaulted Date:	Not reported
SEP Type:	Not reported
SEP Type Description:	Not reported
Proposed Amount:	Not reported
Final Monetary Amount:	Not reported
Paid Amount:	Not reported
Final Count:	Not reported
Final Amount:	Not reported
Evaluation Action Summary:	
Evaluation Date:	19880721
Evaluation Responsible Agency:	State
Found Violation:	No
Evaluation Type Description:	COMPLIANCE EVALUATION INSPECTION ON-SITE
Evaluation Responsible Person Identifier:	NYDEC
Evaluation Responsible Sub-Organization:	Not reported
Actual Return to Compliance Date:	Not reported
Scheduled Compliance Date:	Not reported
Date of Request:	Not reported
Date Response Received:	Not reported
Request Agency:	Not reported
Former Citation:	Not reported
Evaluation Date:	19860225
Evaluation Responsible Agency:	State
Found Violation:	No
Evaluation Type Description:	NON-FINANCIAL RECORD REVIEW
Evaluation Responsible Person Identifier:	NYDEC
Evaluation Responsible Sub-Organization:	Not reported
Actual Return to Compliance Date:	Not reported
Scheduled Compliance Date:	Not reported
Date of Request:	Not reported
Date Response Received:	Not reported

Map ID
Direction
Distance
Elevation

MAP FINDINGS

Site

Database(s)

EDR ID Number
EPA ID Number

NYSDEC EMPIRE ELECTRIC SITE #2-24-075 (Continued)

1000261156

Request Agency: Not reported
Former Citation: Not reported

SHWS:

Name: EMPIRE ELECTRIC COMPANY
Address: 5200 1ST AVENUE
City,State,Zip: BROOKLYN, NY 11232
Program: HW
Site Code: 57687
Classification: Significant threat to the public health or environment - action required.

Region: 2
Acres: 0.500
HW Code: 224015
Record Add: 11/18/1999
Record Upd: 02/04/2021
Updated By: SMQUANDT

Site Description: "Location: The 0.5-acre Empire Electric Company site is located at 5200 1st Avenue in Brooklyn, New York on the southwest corner of 52nd Street and 1st Avenue. Site Features: The site previously contained a deteriorated, vacant, red brick building that once covered the entire site. This building was razed by NYSDEC during an interim remedial measure (IRM) in 2017 in order to make the site safe to perform the Remedial Investigation. Currently, the entire site has a cover system consisting of fine gravel as the top layer and is presently used as a parking lot. Current Zoning and Land Use: The area is primarily industrial (zoned 3, heavy industries), with a potato chip manufacturing plant (Utz), a New York City Department of Sanitation vehicle maintenance and storage building, an DHL courier company, the former BUG Kings County Works manufactured gas plant site, and the waterfront (Bush Terminal docks) in the general vicinity of the site. Past Use of the Site: The building was constructed in 1892 by the Brooklyn City Railroad Company for use as a power plant for the municipally owned trolley system. The building was used for electrical generation until the 1930s when the trolley system was abandoned. The facility was conveyed to the city of New York in 1940. On September 5, 1951, the City transferred the property to Hastone Realty Corp, who then subdivided the parcel into two lots (Lot 6 and Lot 9). Lot 9 was sold, and Empire Electric operated on Lot 9, in the eastern two thirds of the building, from 1951 to December 1986 when the property was once again sold. Empire Electric s operations consisted of reconditioning electrical apparatus, including transformers containing PCBs, and warehousing. The site was sold again in 1986, but the building remained unused and abandoned for commercial/industrial purposes; however, homeless people were found to be regularly inhabiting the building. Site Geology and Hydrogeology: The site is situated approximately 1,200 feet from the Upper New York Bay at the western end of Brooklyn and is relatively flat in topography. The elevation of the site is approximately 16 feet above mean sea level (msl), sloping gradually up from the Hudson River. Site soil directly beneath the building consists primarily of fill and debris materials, underlain by sand and gravel. The water table beneath the site occurs at a depth of approximately 17 to 21 feet below ground surface (bgs). Regional groundwater flow direction is to the west, toward the Upper New York Bay. The depth to bedrock is unknown but is likely greater than 100 feet bgs. Surface drainage

Map ID
Direction
Distance
Elevation

MAP FINDINGS

Site

Database(s)

EDR ID Number
EPA ID Number

NYSDEC EMPIRE ELECTRIC SITE #2-24-075 (Continued)

1000261156

generally follows the topography, and flow is northwest along 52nd Street toward the Upper New York Bay. Storm water drains are present along 52nd Street and First Avenue. Surface runoff collects in these drains and then flows directly into the Upper New York Bay."

Env Problem: "Nature and Extent of Contamination: Based upon investigations conducted to date and findings observed during the 2017 interim remedial action (IRM), the primary contaminant of concern are PCBs and trichlorobenzene. Post-excavation soil samples from beneath the former basement floor exceeded the 1 ppm surface and 10 ppm subsurface criteria historically used to assess PCB contamination in soil. Two soil samples also exceeded the TSCA definition of hazardous waste. The site presents a significant environmental threat due to the presence of high concentrations of PCBs at and below the water table and expectation of off-site migration of PCBs via groundwater. "

Health Problem: Not reported
"The site is completely fenced, and contaminated soil is at depth below clean backfill, stone and concrete. Therefore, contact with contaminated soil is unlikely. Contaminated groundwater at the site is not used for drinking or other purposes and the site is served by a public water supply that obtains water from a different source not affected by this contamination. Volatile organic compounds in soil vapor (air spaces within the soil), may move into buildings and affect the indoor air quality. This process, which is similar to the movement of radon gas from the subsurface into the indoor air of buildings, is referred to as soil vapor intrusion. Because the site is vacant, the inhalation of site-related contaminants due to soil vapor intrusion does not represent a current concern. However, there is a potential for soil vapor intrusion in future on-site buildings and off-site buildings."

Dump: False
Structure: True
Lagoon: False
Landfill: False
Pond: False
Disp Start: 1950
Disp Term: 1985
Lat/Long: 40:38:58:0 / 74:01:11:0
Dell: False
Record Add: 1999-11-18 12:00:00
Record Upd: 2013-09-20 14:06:00
Updated By: Idennist
Own Op: 3
Sub Type: NNN
Owner Name: Not reported
Owner Company: 5200 ENTERPRISES LIMITED CORP.
Owner Address: Not reported
Owner Addr2: Not reported
Owner City,St,Zip: ZZ
Owner Country: United States of America
Own Op: Document Repository
Sub Type: NNN
Owner Name: Ms. Roxana Benavides
Owner Company: Brooklyn Public Library - Sunset Park Branch
Owner Address: 5108 4th Ave. at 51st Street
Owner Addr2: Not reported
Owner City,St,Zip: Brooklyn, NY 11220
Owner Country: United States of America

Map ID
Direction
Distance
Elevation

MAP FINDINGS

Site

Database(s)

EDR ID Number
EPA ID Number

NYSDEC EMPIRE ELECTRIC SITE #2-24-075 (Continued)

1000261156

Own Op: 4
Sub Type: E
Owner Name: Not reported
Owner Company: 5200 ENTERPRISES LIMITED CORP.
Owner Address: 5200 1ST AVENUE
Owner Addr2: Not reported
Owner City,St,Zip: BROOKLYN, NY
Owner Country: United States of America
Own Op: 1
Sub Type: E
Owner Name: Not reported
Owner Company: 5200 Enterprises Limited
Owner Address: 1 Bush Plaza
Owner Addr2: Not reported
Owner City,St,Zip: Brooklyn, NY 11232
Owner Country: United States of America
Own Op: 4
Sub Type: NNN
Owner Name: Not reported
Owner Company: Empire Electric Company
Owner Address: 5200 1st Avenue
Owner Addr2: Not reported
Owner City,St,Zip: Brooklyn, NY 11232
Owner Country: United States of America
Own Op: 1
Sub Type: NNN
Owner Name: John Luhrs
Owner Company: 5200 Enterprises Limited
Owner Address: 4453 St. Johns Avenue
Owner Addr2: Not reported
Owner City,St,Zip: Jacksonville, FL 32210
Owner Country: United States of America
HW Code: 224015
Waste Type: PCBS
Waste Quantity: UNKNOWN
Waste Code: Not reported
HW Code: 224015
Waste Type: PCB aroclor 1260
Waste Quantity: UNKNOWN
Waste Code: Not reported
HW Code: 224015
Waste Type: 1,2,4-trichlorobenzene
Waste Quantity: UNKNOWN
Waste Code: Not reported
Crossref ID: NYD003907045
Cross Ref Type Code: 06
Cross Ref Type: RCRA EPA ID No.
Record Added Date: 2016-04-11 14:20:00
Record Updated: 2016-04-11 14:20:00
Updated By: SMWITHER
Crossref ID: 1900873
Cross Ref Type Code: 01
Cross Ref Type: Spill No.
Record Added Date: 2019-08-09 10:40:00
Record Updated: 2019-08-09 10:40:00
Updated By: CHPOST

Map ID
Direction
Distance
Elevation

MAP FINDINGS

Site

Database(s)

EDR ID Number
EPA ID Number

NYSDEC EMPIRE ELECTRIC SITE #2-24-075 (Continued)

1000261156

NY MANIFEST:

Name: NYSDEC EMPIRE ELECTRIC SITE #2-24-015 CO INC
Address: 5200 1ST AVE
City,State,Zip: BROOKLYN, NY 11232-4306
Country: USA
EPA ID: NYD003907045
Facility Status: Not reported
Location Address 1: 5200 1ST AVE
Code: BP
Location Address 2: Not reported
Total Tanks: Not reported
Location City: BROOKLYN
Location State: NY
Location Zip: 11232
Location Zip 4: Not reported

NY MANIFEST:

EPAID: NYD003907045
Mailing Name: NYSDEC EMPIRE ELECTRIC SITE #2-24-015 CO INC
Mailing Contact: IRVING HASNAS
Mailing Address 1: 1613 63RD ST
Mailing Address 2: Not reported
Mailing City: BROOKLYN
Mailing State: NY
Mailing Zip: 11204
Mailing Zip 4: Not reported
Mailing Country: USA
Mailing Phone: 7184925555

NY MANIFEST:

Document ID: Not reported
Manifest Status: Not reported
seq: Not reported
Year: 2018
Trans1 State ID: NJD986647501
Trans2 State ID: VAD000650309
Generator Ship Date: 12/20/2016
Trans1 Recv Date: 12/20/2016
Trans2 Recv Date: 12/21/2016
TSD Site Recv Date: 01/09/2017
Part A Recv Date: Not reported
Part B Recv Date: Not reported
Generator EPA ID: NYD003907045
Trans1 EPA ID: Not reported
Trans2 EPA ID: Not reported
TSD ID 1: MID048090633
TSD ID 2: Not reported
Manifest Tracking Number: 016512293JJK
Import Indicator: N
Export Indicator: N
Discr Quantity Indicator: N
Discr Type Indicator: N
Discr Residue Indicator: N
Discr Partial Reject Indicator: N
Discr Full Reject Indicator: N
Manifest Ref Number: Not reported
Alt Facility RCRA ID: Not reported

Map ID
Direction
Distance
Elevation

MAP FINDINGS

Site

Database(s)

EDR ID Number
EPA ID Number

NYSDEC EMPIRE ELECTRIC SITE #2-24-075 (Continued)

1000261156

Alt Facility Sign Date: Not reported
MGMT Method Type Code: H141
Waste Code: Not reported
Waste Code: Not reported
Waste Code: Not reported
Waste Code: Not reported
Waste Code: Not reported
Waste Code: Not reported
Quantity: 24090
Units: K - Kilograms (2.2 pounds)
Number of Containers: 1
Container Type: CM - Metal boxes, cases, roll-offs
Handling Method: L Landfill.
Specific Gravity: 1
Waste Code: B007
Waste Code 1_2: Not reported
Waste Code 1_3: Not reported
Waste Code 1_4: Not reported
Waste Code 1_5: Not reported
Waste Code 1_6: Not reported

309
SW
1/2-1
0.678 mi.
3582 ft.

FORMER E.W. BLISS PROJECTILES
29 53RD STREET
BROOKLYN, NY 11232

NY SHWS S112809371
NY Spills N/A

Relative:
Higher
Actual:
7 ft.

SHWS:
Name: FORMER E.W. BLISS PROJECTILES
Address: 29 53RD STREET
City,State,Zip: BROOKLYN, NY 11232
Program: HW
Site Code: 535697
Classification: P
Region: 2
Acres: 0.700
HW Code: 224249
Record Add: 11/16/2016
Record Upd: 09/26/2017
Updated By: JHOCONNE
Site Description: "Location: The subject property is located at 29 53rd Street in the Borough of Brooklyn, Kings County, NY in an urban area. The subject property consists of about 0.7 acres designated as tax block 803, Lot 41. Site Features: The site currently contains a one-story warehouse-style building which occupies the entire property. Current Zoning/Use(s): The site is currently zoned as M3-1 (industrial and manufacturing district) and is used as a storage and distribution facility for packaged dry snacks. Historical Use(s): Since 1977 the Site has been occupied by Clem Snacks. A mechanic shop containing hydraulic lifts was noted to be located in the southeastern portion of the building from 1977 to 2004. Historically the site was utilized mainly for industrial purposes, including the E.W. Bliss projectile Department, paper warehouse and metal product manufacture from 1906 to 1977. Two crude oil tanks were depicted adjoining the southwestern side of the subject building on the 1926 to 1942 Sanborn maps. Site Geology and Hydrogeology: Soil borings conducted in 2013 identified sand and silt beneath the one-foot thick concrete building slab. Some

Map ID
Direction
Distance
Elevation

MAP FINDINGS

Site

Database(s)

EDR ID Number
EPA ID Number

FORMER E.W. BLISS PROJECTILES (Continued)

S112809371

gravel, brick and concrete fragments were observed in the boring down to 20 feet below grade; this debris represents fill material.
Groundwater is present at a depth of approximately 12 feet below grade. The groundwater beneath the subject property is expected to be tidally influenced, and generally flowing to the west towards Gowanus Bay, which is located approximately 400 feet west of the site."

Env Problem: "Nature and Extent of Contamination: The following information was obtained from two separate Phase II reports prepared for the site in 2012 and 2013. Soil Borings identified evidence of petroleum non-aqueous phase liquid (NAPL) at the water table in at least 6 on-site boring locations. Volatile organic compounds (VOCs) were found including tetrachloroethylene (PCE) at a maximum concentration of 7.7 parts per million (ppm), trichloroethylene (TCE) at a maximum concentration of 12 ppm, and cis-1,2-dichloroethene (cis-1,2-DCE) at a maximum concentration of 18.2 ppm. Groundwater VOCs were detected in temporary wells on-site, including: PCE at a maximum concentration of 62 parts per billion (ppb); TCE up to 78 ppb; and cis-1,2-DCE up to 33 ppb. Soil Vapor No soil vapor data has been collected to date. " Not reported

Health Problem: "As information for this site becomes available, it will be reviewed by the NYSDOH to determine if site contamination presents public health exposure concerns."

Dump: Not reported
Structure: Not reported
Lagoon: Not reported
Landfill: Not reported
Pond: Not reported
Disp Start: Not reported
Disp Term: Not reported
Lat/Long: Not reported
Dell: Not reported
Record Add: Not reported
Record Upd: Not reported
Updated By: Not reported
Own Op: 4
Sub Type: E
Owner Name: Not reported
Owner Company: Clem Properties Inc.
Owner Address: 29 53rd Street
Owner Addr2: Not reported
Owner City,St,Zip: Brooklyn, NY 11232
Owner Country: United States of America
Own Op: 1
Sub Type: E
Owner Name: Frank Clemente
Owner Company: Clem Properties Inc.
Owner Address: 29 53rd Street
Owner Addr2: Not reported
Owner City,St,Zip: Brooklyn, NY 11232
Owner Country: United States of America
HW Code: Not reported
Waste Type: Not reported
Waste Quantity: Not reported
Waste Code: Not reported
Crossref ID: Not reported
Cross Ref Type Code: Not reported
Cross Ref Type: Not reported

Map ID
Direction
Distance
Elevation

MAP FINDINGS

Site

Database(s)

EDR ID Number
EPA ID Number

FORMER E.W. BLISS PROJECTILES (Continued)

S112809371

Record Added Date: Not reported
Record Updated: Not reported
Updated By: Not reported

SPILLS:

Name: CLEM SNACKS WAREHOUSE
Address: 29 53RD ST
City,State,Zip: BROOKLYN, NY
Spill Number/Closed Date: 1214682 / Not Reported
Facility ID: 1214682
Facility Type: ER
DER Facility ID: 433236
Site ID: 477938
DEC Region: 2
Spill Cause: Unknown
Spill Class: Not reported
SWIS: 2401
Spill Date: 2013-01-16
Investigator: YYWONG
Referred To: Not reported
Reported to Dept: 2013-01-16
CID: Not reported
Water Affected: Not reported
Spill Source: Commercial/Industrial
Spill Notifier: Other
Cleanup Ceased: Not reported
Cleanup Meets Std: False
Last Inspection: Not reported
Recommended Penalty: False
UST Trust: False
Remediation Phase: 1
Date Entered In Computer: 2013-01-16
Spill Record Last Update: 2020-02-13
Spiller Name: CLEM SNACKS INC
Spiller Company: CLEM SNACKS WAREHOUSE
Spiller Address: 29 53RD ST
Spiller Company: 999
Contact Name: EDWARD SHEY
DEC Memo: "1/18/13: Jane O'Connell received email from Joe Crua (NYSDOH) transmitting a copy of the NRC notification (see eDocs). Contacted Edward Shea, attorney for property owner. He stated that Phase II was performed on behalf of TD Bank for loan refinance purposes. Found solvent contamination in soil at 14 feet below floor slab (above water table). Mr. Shea characterized the concentrations as slightly above standards , but did not know the actual concentrations or to which standards the results were compared. I requested that he send me a copy of the report. (JHO) 2/13/20 - Spill transferred to Bryan Wong - site is managed under Consent Order, site no. 224249 (JHO)"
Remarks: "Drill samples done as per refinancing company showed impacted soil at approx. 14 feet. Cleanup or further action is pending DEC requirements."

All Materials:

Site ID: 477938
Operable Unit ID: 1227731
Operable Unit: 01
Material ID: 2225221

Map ID
Direction
Distance
Elevation

MAP FINDINGS

Site

Database(s)

EDR ID Number
EPA ID Number

FORMER E.W. BLISS PROJECTILES (Continued)

S112809371

Material Code: 0776A
Material Name: chlorinated solvents
Case No.: Not reported
Material FA: Other
Quantity: Not reported
Units: Not reported
Recovered: Not reported
Oxygenate: Not reported

AS310
SW
1/2-1
0.771 mi.
4071 ft.
Relative:
Higher
Actual:
24 ft.

KINGS COUNTY WORKS
55TH ST. AND 1ST AVE
BROOKLYN, NY 11220
Site 1 of 2 in cluster AS

EDR MGP **1008407894**
N/A

Manufactured Gas Plants:
No additional information available

AT311
NNE
1/2-1
0.776 mi.
4096 ft.

643 COURT ST.
643 COURT ST.
BROOKLYN, NY 11231
Site 1 of 3 in cluster AT

NY SHWS **S117269718**
N/A

Relative:
Higher
Actual:
5 ft.

SHWS:
Name: 643 COURT ST.
Address: 643 COURT ST.
City,State,Zip: BROOKLYN, NY 11231
Program: HW
Site Code: 498440
Classification: P
Region: 2
Acres: 1.377
HW Code: 224196
Record Add: 08/08/2014
Record Upd: 04/07/2021
Updated By: SMQUANDT

Site Description: "Location: The site is located in the Red Hook section of Brooklyn, in the City of New York. The site is listed as Block 494, Lot 1 and is located on the south east corner of Court St. and Halleck St. in close proximity to the Gowanus Canal. An off site area has been designated Operable Unit 2 (OU2). This area is the southeast portion of the Red Hook Park's Soccer Field 1. Site Features: The site is currently a parking lot with a small building near the middle of the site occupying approximately 1/8th of the property acreage. OU2 is a public park with walking paths and a soccer field with an artificial surface. Current Use: The site is currently leased from Red Hook Realty Co. by National Grid who is using the site as a parking lot for their service vehicles. OU2 is a park and is open to the public. Historical Use: The property was used for tar paper manufacturing as depicted in the 1886 Sanborn map which shows tar pitch storage areas on the corners of Smith St./Halleck St. and Court St./Halleck St. OU2 has been a public park since the 1940s. Site Geology and

Map ID
Direction
Distance
Elevation

MAP FINDINGS

Site

Database(s)

EDR ID Number
EPA ID Number

643 COURT ST. (Continued)

S117269718

Hydrogeology: Based on geological information at an adjacent site, the groundwater at this property is anticipated to be less than 5 feet bgs. Groundwater flow is anticipated to flow radially from the Gowanus Canal traveling north, northwest, west, southwest, and south. To the south and west of the site, the coastline is lined with sheet piling and to the east of the site, where groundwater enters, the coastline is lined with rip rap. The groundwater is likely saline due to its proximity to the canal. Much of this area is reclaimed water front property with fill material anticipated to exist from 0 to 12 feet bgs. A gray colored, low permeability clayey layer (former base of the Gowanus Canal) is also anticipated to exist beneath the fill material with a thickness of approximately 8 feet. "

Env Problem: "This site has had several instances over the last decade of tar seeping out of the ground, getting cleaned up, and reappearing some time later. Further investigation is required to determine the nature and extent of tar beneath the surface. "

Health Problem: "As information for this site becomes available, it will be reviewed by the NYSDOH to determine if site contamination presents public health exposure concerns."

Dump: Not reported

Structure: Not reported

Lagoon: Not reported

Landfill: Not reported

Pond: Not reported

Disp Start: Not reported

Disp Term: Not reported

Lat/Long: Not reported

Dell: Not reported

Record Add: Not reported

Record Upd: Not reported

Updated By: Not reported

Own Op: 4

Sub Type: NNN

Owner Name: Richard Schmitz

Owner Company: National Grid

Owner Address: Not reported

Owner Addr2: Not reported

Owner City,St,Zip: NY

Owner Country: United States of America

Own Op: 1

Sub Type: E

Owner Name: David Weinberger

Owner Company: Red Hook Realty Co. (LLC)

Owner Address: 88 Mineola Ave.

Owner Addr2: PO Box 1356

Owner City,St,Zip: Roslyn Heights, NY 11577

Owner Country: United States of America

HW Code: Not reported

Waste Type: Not reported

Waste Quantity: Not reported

Waste Code: Not reported

Crossref ID: Not reported

Cross Ref Type Code: Not reported

Cross Ref Type: Not reported

Record Added Date: Not reported

Record Updated: Not reported

Updated By: Not reported

Map ID
 Direction
 Distance
 Elevation

MAP FINDINGS

Site

Database(s)

EDR ID Number
 EPA ID Number

AT312 **CHEM TURA**
NNE **688-700 COURT ST**
1/2-1 **BROOKLYN, NY 11231**
0.783 mi.
4134 ft. **Site 2 of 3 in cluster AT**

NY CBS UST **1001485652**
NY CBS **NY0001411404**
NY AST
NY DEL SHWS
RCRA NonGen / NLR

Relative:
Higher
Actual:
7 ft.

Relative: CBS UST:
Higher Id/Status: 2-000096 / CLOSED IN PLACE
 Facility Type: D
Actual: Facility Tel: (718) 858-8694
7 ft. Total Tanks: 0
 Region: STATE
 ICS No: 2-500035
 PBS No: Not reported
 MOSF No: Not reported
 SPDES No: Not reported
 Town: NEW YORK CITY
 Operator: WITCO CORPORATION (POLYMER ADD
 Emergency Contact: MARIE PITTIGNANO
 Emergency Contact Phone: (203) 552-2477
 Certification Date: 05/12/1999
 Expiration Date: 07/07/2001
 Owner Name: CK WITCO
 Owner Address: ONE AMERICAN WAY
 Owner City,State,Zip: BROOKLYN, NY 11231
 Owner Phone: (203) 552-2477
 Owner Type: 5
 Owner Subtype: Not reported
 Mailing Name: CK WITCO
 Mailing Contact: MARIE PITTIGNANO
 Mailing Address: ONE AMERICAN WAY
 Mailing Address 2: Not reported
 Mailing City,State,Zip: BROOKLYN, NY 11231
 Mailing Telephone: (203) 552-2477
 Tank Number: T5016
 Date Entered: 07/07/1989
 Capacity: 4000
 Chemical: m-Xylene
 Tank Closed: Not reported
 Tank Status: Temporarily Out Of Service
 Tank Type: Steel/carbon steel
 Install Date: 08/70
 CAS No: 108383
 Substance: Not reported
 Tank Location: 5
 Tank Internal: Not reported
 Tank External: Not reported
 Pipe Location: Not reported
 Pipe Internal: Not reported
 Pipe External: Not reported
 Leak Detection: Not reported
 Secondary Containment: Vault
 Overfill Protection: Not reported
 Haz Percent: 0
 Pipe Containment: Not reported
 Pipe Type: STEEL/IRON
 Tank Error Status: Minor Data Missing
 Tank Secret: F
 Date Entered: 12:04:21

Map ID
Direction
Distance
Elevation

MAP FINDINGS

Site

Database(s)

EDR ID Number
EPA ID Number

CHEM TURA (Continued)

1001485652

Last Test:	Not reported
Due Date:	Not reported
SWIS Code:	6101
Cert Flag:	F
Is it There:	F
Is Updated:	F
Owners Mark:	First Owner
Latitude:	40 40 10
Longitude:	74 00 13
Renew Date:	04/01/93
Deliquent:	F
Total Capacity:	0
Date Expired:	07/07/95
Case No:	Not reported
Federal Amt:	T
Pipe Flag:	F
Reserve Flag:	T
Id/Status:	2-000096 / NO LONGER A MAJOR FACILITY
Facility Type:	D
Facility Tel:	(718) 858-8694
Total Tanks:	0
Region:	STATE
ICS No:	2-500035
PBS No:	Not reported
MOSF No:	Not reported
SPDES No:	Not reported
Town:	NEW YORK CITY
Operator:	WITCO CORPORATION (POLYMER ADD
Emergency Contact:	MARIE PITTIGNANO
Emergency Contact Phone:	(203) 552-2477
Certification Date:	05/12/1999
Expiration Date:	07/07/2001
Owner Name:	CK WITCO
Owner Address:	ONE AMERICAN WAY
Owner City,State,Zip:	BROOKLYN, NY 11231
Owner Phone:	(203) 552-2477
Owner Type:	5
Owner Subtype:	Not reported
Mailing Name:	CK WITCO
Mailing Contact:	MARIE PITTIGNANO
Mailing Address:	ONE AMERICAN WAY
Mailing Address 2:	Not reported
Mailing City,State,Zip:	BROOKLYN, NY 11231
Mailing Telephone:	(203) 552-2477
Tank Number:	F203
Date Entered:	04/26/1995
Capacity:	4000
Chemical:	Benzene,1-methylethyl-
Tank Closed:	12/99
Tank Status:	Temporarily Out Of Service
Tank Type:	Steel/carbon steel
Install Date:	06/93
CAS No:	98828
Substance:	Single Hazardous Substance on DEC List
Tank Location:	Outdoors, Belowground
Tank Internal:	Epoxy Liner

Map ID
Direction
Distance
Elevation

MAP FINDINGS

Site

Database(s)

EDR ID Number
EPA ID Number

CHEM TURA (Continued)

1001485652

Tank External: SACRIFICIAL ANODE
Pipe Location: Aboveground/Underground Combination
Pipe Internal: None
Pipe External: None
Leak Detection: Interstitial Monitoring
Secondary Containment: Cut-off Walls
Overfill Protection: High Level Alarm
Haz Percent: 100
Pipe Containment: None
Pipe Type: STEEL/IRON
Tank Error Status: No Missing Data
Tank Secret: F
Date Entered: 14:34:01
Last Test: Not reported
Due Date: Not reported
SWIS Code: 6101
Cert Flag: F
Is it There: F
Is Updated: F
Owners Mark: First Owner
Latitude: 40|40|10
Longitude: 74|00|13
Renew Date: 04/01/93
Deliquent: F
Total Capacity: 0
Date Expired: 07/07/95
Case No: Not reported
Federal Amt: T
Pipe Flag: F
Reserve Flag: T

CBS:

Name: WITCO CORPORATION (POLYMER ADDITIVES GROUP)
Address: 700 COURT STREET
City,State,Zip: BROOKLYN, NY 11231
CBS Number: 2-000096
Program Type: CBS
Facility Status: Unregulated/Closed
Expiration Date: Not reported
Dec Region: 2
UTMX: 584334.54992
UTMY: 4502563.48112

AST:

Name: WITCO CORPORATION (POLYMER ADDITIVES GROUP)
Address: 700 COURT STREET
City,State,Zip: BROOKLYN, NY 11231
Region: STATE
DEC Region: 2
Site Status: Unregulated/Closed
Facility Id: 2-000096
Program Type: CBS
UTM X: 584334.54992
UTM Y: 4502563.48112
Expiration Date: N/A
Site Type: Manufacturing (Other than Chemical)/Processing

Map ID
Direction
Distance
Elevation

MAP FINDINGS

Site

Database(s)

EDR ID Number
EPA ID Number

CHEM TURA (Continued)

1001485652

Tank Info:

Tank Number: T1019
Tank Id: 186224
Tank Location: Aboveground - contact with soil.... Tank bottom rests on soil, allowing no visual inspection.
Tank Type: Stainless Steel Alloy
Tank Status: Tank Converted to Non-Regulated Use
Pipe Model: Not reported
Install Date: 04/01/1987
Capacity Gallons: 3300
Tightness Test Method: NN
Date Test: Not reported
Next Test Date: Not reported
Date Tank Closed: Not reported
Register: True
Modified By: CBSInit
Last Modified: 03/21/2005
Material Name: Not reported

Tank Number: T1022
Tank Id: 186222
Tank Location: Aboveground - contact with soil.... Tank bottom rests on soil, allowing no visual inspection.
Tank Type: Stainless Steel Alloy
Tank Status: Tank Converted to Non-Regulated Use
Pipe Model: Not reported
Install Date: 04/01/1987
Capacity Gallons: 3300
Tightness Test Method: NN
Date Test: Not reported
Next Test Date: Not reported
Date Tank Closed: Not reported
Register: True
Modified By: CBSInit
Last Modified: 03/21/2005
Material Name: Not reported

Tank Number: T1023
Tank Id: 186223
Tank Location: Aboveground - contact with soil.... Tank bottom rests on soil, allowing no visual inspection.
Tank Type: Stainless Steel Alloy
Tank Status: Tank Converted to Non-Regulated Use
Pipe Model: Not reported
Install Date: 04/01/1987
Capacity Gallons: 3300
Tightness Test Method: NN
Date Test: Not reported
Next Test Date: Not reported
Date Tank Closed: Not reported
Register: True
Modified By: CBSInit
Last Modified: 03/21/2005
Material Name: Not reported

Map ID
Direction
Distance
Elevation

MAP FINDINGS

Site

Database(s)

EDR ID Number
EPA ID Number

CHEM TURA (Continued)

1001485652

Tank Number: T1026
Tank Id: 186220
Tank Location: Aboveground - contact with soil.... Tank bottom rests on soil, allowing no visual inspection.
Tank Type: Stainless Steel Alloy
Tank Status: Tank Converted to Non-Regulated Use
Pipe Model: Not reported
Install Date: 04/01/1987
Capacity Gallons: 3300
Tightness Test Method: NN
Date Test: Not reported
Next Test Date: Not reported
Date Tank Closed: Not reported
Register: True
Modified By: CBSInit
Last Modified: 03/21/2005
Material Name: Not reported

Tank Number: T1027
Tank Id: 186221
Tank Location: Aboveground - contact with soil.... Tank bottom rests on soil, allowing no visual inspection.
Tank Type: Stainless Steel Alloy
Tank Status: Tank Converted to Non-Regulated Use
Pipe Model: Not reported
Install Date: 04/01/1987
Capacity Gallons: 3300
Tightness Test Method: NN
Date Test: Not reported
Next Test Date: Not reported
Date Tank Closed: Not reported
Register: True
Modified By: CBSInit
Last Modified: 03/21/2005
Material Name: Not reported

Tank Number: T206
Tank Id: 190582
Tank Location: Aboveground - contact with soil.... Tank bottom rests on soil, allowing no visual inspection.
Tank Type: Stainless Steel Alloy
Tank Status: Closed - Removed
Pipe Model: Not reported
Install Date: 02/01/1982
Capacity Gallons: 8000
Tightness Test Method: NN
Date Test: Not reported
Next Test Date: Not reported
Date Tank Closed: 07/01/1999
Register: True
Modified By: CBSInit
Last Modified: 03/21/2005
Material Name: Not reported

Map ID
Direction
Distance
Elevation

MAP FINDINGS

Site

Database(s)

EDR ID Number
EPA ID Number

CHEM TURA (Continued)

1001485652

Tank Number: T208
Tank Id: 186209
Tank Location: Aboveground - contact with soil.... Tank bottom rests on soil, allowing no visual inspection.
Tank Type: Fiberglass Reinforced Plastic
Tank Status: Closed - Removed
Pipe Model: Not reported
Install Date: 03/01/1982
Capacity Gallons: 8000
Tightness Test Method: NN
Date Test: Not reported
Next Test Date: Not reported
Date Tank Closed: 04/01/2000
Register: True
Modified By: CBSInit
Last Modified: 03/21/2005
Material Name: Not reported

Tank Number: T213
Tank Id: 186217
Tank Location: Aboveground - on saddles, legs, racks, etc.... Tank bottom is elevated above grade or tank pad, allowing visual inspection.
Tank Type: Steel/Carbon Steel/Iron
Tank Status: Closed - Removed
Pipe Model: Not reported
Install Date: 07/01/1982
Capacity Gallons: 10000
Tightness Test Method: NN
Date Test: Not reported
Next Test Date: Not reported
Date Tank Closed: 01/01/2000
Register: True
Modified By: CBSInit
Last Modified: 03/21/2005
Material Name: Not reported

Tank Number: T4006
Tank Id: 186215
Tank Location: Aboveground - on saddles, legs, racks, etc.... Tank bottom is elevated above grade or tank pad, allowing visual inspection.
Tank Type: Other
Tank Status: Closed - Removed
Pipe Model: Not reported
Install Date: 09/01/1959
Capacity Gallons: 5000
Tightness Test Method: NN
Date Test: Not reported
Next Test Date: Not reported
Date Tank Closed: 02/01/2000
Register: True
Modified By: CBSInit
Last Modified: 03/21/2005
Material Name: Not reported

Map ID
Direction
Distance
Elevation

MAP FINDINGS

Site

Database(s)

EDR ID Number
EPA ID Number

CHEM TURA (Continued)

1001485652

Tank Number: T4019
Tank Id: 186218
Tank Location: Aboveground - contact with soil.... Tank bottom rests on soil, allowing no visual inspection.
Tank Type: Steel/Carbon Steel/Iron
Tank Status: Closed - Removed
Pipe Model: Not reported
Install Date: 06/01/1989
Capacity Gallons: 12000
Tightness Test Method: NN
Date Test: Not reported
Next Test Date: Not reported
Date Tank Closed: Not reported
Register: True
Modified By: CBSInit
Last Modified: 03/21/2005
Material Name: Not reported

Tank Number: T4022
Tank Id: 186212
Tank Location: Aboveground - contact with soil.... Tank bottom rests on soil, allowing no visual inspection.
Tank Type: Fiberglass Reinforced Plastic
Tank Status: Closed - Removed
Pipe Model: Not reported
Install Date: 09/01/1968
Capacity Gallons: 8000
Tightness Test Method: NN
Date Test: Not reported
Next Test Date: Not reported
Date Tank Closed: Not reported
Register: True
Modified By: CBSInit
Last Modified: 03/21/2005
Material Name: Not reported

Tank Number: T4023
Tank Id: 186211
Tank Location: Aboveground - contact with soil.... Tank bottom rests on soil, allowing no visual inspection.
Tank Type: Fiberglass Reinforced Plastic
Tank Status: Closed - Removed
Pipe Model: Not reported
Install Date: 09/01/1968
Capacity Gallons: 6000
Tightness Test Method: NN
Date Test: Not reported
Next Test Date: Not reported
Date Tank Closed: Not reported
Register: True
Modified By: CBSInit
Last Modified: 03/21/2005
Material Name: Not reported

Map ID
Direction
Distance
Elevation

MAP FINDINGS

Site

Database(s)

EDR ID Number
EPA ID Number

CHEM TURA (Continued)

1001485652

Tank Number: T4034A
Tank Id: 186214
Tank Location: Aboveground - on saddles, legs, racks, etc.... Tank bottom is elevated above grade or tank pad, allowing visual inspection.
Tank Type: Other
Tank Status: Closed - In Place
Pipe Model: Not reported
Install Date: 06/01/1986
Capacity Gallons: 5000
Tightness Test Method: NN
Date Test: Not reported
Next Test Date: Not reported
Date Tank Closed: 12/01/1998
Register: True
Modified By: CBSInit
Last Modified: 03/21/2005
Material Name: Not reported

Tank Number: T4042
Tank Id: 186210
Tank Location: Aboveground - contact with soil.... Tank bottom rests on soil, allowing no visual inspection.
Tank Type: Fiberglass Reinforced Plastic
Tank Status: Closed - Removed
Pipe Model: Not reported
Install Date: 06/01/1981
Capacity Gallons: 8000
Tightness Test Method: NN
Date Test: Not reported
Next Test Date: Not reported
Date Tank Closed: 06/01/1998
Register: True
Modified By: CBSInit
Last Modified: 03/21/2005
Material Name: Not reported

Tank Number: T4043
Tank Id: 186207
Tank Location: Aboveground - contact with soil.... Tank bottom rests on soil, allowing no visual inspection.
Tank Type: Fiberglass Reinforced Plastic
Tank Status: Closed - Removed
Pipe Model: Not reported
Install Date: 12/01/1987
Capacity Gallons: 12000
Tightness Test Method: NN
Date Test: Not reported
Next Test Date: Not reported
Date Tank Closed: 02/01/2000
Register: True
Modified By: CBSInit
Last Modified: 03/21/2005
Material Name: Not reported

Map ID
Direction
Distance
Elevation

MAP FINDINGS

Site

Database(s)

EDR ID Number
EPA ID Number

CHEM TURA (Continued)

1001485652

Tank Number: T4044
Tank Id: 186208
Tank Location: Aboveground - contact with soil.... Tank bottom rests on soil, allowing no visual inspection.
Tank Type: Fiberglass Reinforced Plastic
Tank Status: Closed - Removed
Pipe Model: Not reported
Install Date: 12/01/1987
Capacity Gallons: 12000
Tightness Test Method: NN
Date Test: Not reported
Next Test Date: Not reported
Date Tank Closed: 02/01/2000
Register: True
Modified By: CBSInit
Last Modified: 03/21/2005
Material Name: Not reported

Tank Number: T4049
Tank Id: 189457
Tank Location: Aboveground - on saddles, legs, racks, etc.... Tank bottom is elevated above grade or tank pad, allowing visual inspection.
Tank Type: Other
Tank Status: Closed - Removed
Pipe Model: Not reported
Install Date: 08/01/1989
Capacity Gallons: 5000
Tightness Test Method: NN
Date Test: Not reported
Next Test Date: Not reported
Date Tank Closed: 02/01/2000
Register: True
Modified By: CBSInit
Last Modified: 03/21/2005
Material Name: Not reported

Tank Number: T4050
Tank Id: 189454
Tank Location: Aboveground - contact with soil.... Tank bottom rests on soil, allowing no visual inspection.
Tank Type: Steel/Carbon Steel/Iron
Tank Status: Closed - Removed
Pipe Model: Not reported
Install Date: 10/01/1989
Capacity Gallons: 14000
Tightness Test Method: NN
Date Test: Not reported
Next Test Date: Not reported
Date Tank Closed: 01/01/2000
Register: True
Modified By: CBSInit
Last Modified: 03/21/2005
Material Name: Not reported

Map ID
Direction
Distance
Elevation

MAP FINDINGS

Site

Database(s)

EDR ID Number
EPA ID Number

CHEM TURA (Continued)

1001485652

Tank Number: T4052
Tank Id: 189455
Tank Location: Aboveground - contact with soil.... Tank bottom rests on soil, allowing no visual inspection.
Tank Type: Fiberglass Reinforced Plastic
Tank Status: Closed - Removed
Pipe Model: Not reported
Install Date: 08/01/1989
Capacity Gallons: 8000
Tightness Test Method: NN
Date Test: Not reported
Next Test Date: Not reported
Date Tank Closed: 01/01/2000
Register: True
Modified By: CBSInit
Last Modified: 03/21/2005
Material Name: Not reported

Tank Number: T4053
Tank Id: 189456
Tank Location: Aboveground - contact with soil.... Tank bottom rests on soil, allowing no visual inspection.
Tank Type: Fiberglass Reinforced Plastic
Tank Status: Closed - Removed
Pipe Model: Not reported
Install Date: 07/01/1990
Capacity Gallons: 8000
Tightness Test Method: NN
Date Test: Not reported
Next Test Date: Not reported
Date Tank Closed: 02/01/2000
Register: True
Modified By: CBSInit
Last Modified: 03/21/2005
Material Name: Not reported

Tank Number: T4056
Tank Id: 190583
Tank Location: Aboveground - contact with soil.... Tank bottom rests on soil, allowing no visual inspection.
Tank Type: Stainless Steel Alloy
Tank Status: Tank Converted to Non-Regulated Use
Pipe Model: Not reported
Install Date: 07/01/1991
Capacity Gallons: 11700
Tightness Test Method: NN
Date Test: Not reported
Next Test Date: Not reported
Date Tank Closed: Not reported
Register: True
Modified By: CBSInit
Last Modified: 03/21/2005
Material Name: Not reported

Map ID
Direction
Distance
Elevation

MAP FINDINGS

Site

Database(s)

EDR ID Number
EPA ID Number

CHEM TURA (Continued)

1001485652

Tank Number: T4060
Tank Id: 193293
Tank Location: Aboveground - on saddles, legs, racks, etc.... Tank bottom is elevated above grade or tank pad, allowing visual inspection.
Tank Type: Steel/Carbon Steel/Iron
Tank Status: Closed - Removed
Pipe Model: Not reported
Install Date: 08/01/1997
Capacity Gallons: 5000
Tightness Test Method: NN
Date Test: Not reported
Next Test Date: Not reported
Date Tank Closed: 09/01/1999
Register: True
Modified By: CBSInit
Last Modified: 03/21/2005
Material Name: Not reported

Tank Number: T5016
Tank Id: 186219
Tank Location: Aboveground in subterranean vault with access for inspections.....
Tank in subterranean vault but accessible for inspection.
Tank Type: Steel/Carbon Steel/Iron
Tank Status: Closed - In Place
Pipe Model: Not reported
Install Date: 08/01/1970
Capacity Gallons: 4000
Tightness Test Method: NN
Date Test: Not reported
Next Test Date: Not reported
Date Tank Closed: Not reported
Register: True
Modified By: CBSInit
Last Modified: 03/21/2005
Material Name: Not reported

Tank Number: T6007
Tank Id: 186216
Tank Location: Aboveground - on saddles, legs, racks, etc.... Tank bottom is elevated above grade or tank pad, allowing visual inspection.
Tank Type: Other
Tank Status: Tank Converted to Non-Regulated Use
Pipe Model: Not reported
Install Date: 09/01/1959
Capacity Gallons: 5000
Tightness Test Method: NN
Date Test: Not reported
Next Test Date: Not reported
Date Tank Closed: Not reported
Register: True
Modified By: CBSInit
Last Modified: 03/21/2005
Material Name: Not reported

Map ID
Direction
Distance
Elevation

MAP FINDINGS

Site

Database(s)

EDR ID Number
EPA ID Number

CHEM TURA (Continued)

1001485652

Tank Number: T6016
Tank Id: 186213
Tank Location: Aboveground - contact with soil.... Tank bottom rests on soil, allowing no visual inspection.
Tank Type: Stainless Steel Alloy
Tank Status: Closed - Removed
Pipe Model: Not reported
Install Date: 07/01/1979
Capacity Gallons: 14000
Tightness Test Method: NN
Date Test: Not reported
Next Test Date: Not reported
Date Tank Closed: 12/01/1999
Register: True
Modified By: CBSInit
Last Modified: 03/21/2005
Material Name: Not reported

DEL SHWS:

Name: CHEMTURA 688-700 COURT STREET
Address: 688-700 COURT STREET
City,State,Zip: BROOKLYN, NY 11231
Year: Not reported
Site Code Id: Not reported
Site Classification: Not reported
Region: 2
Epa Id Number: Not reported
Site Type - Dump: No
Site Type - Structure: No
Site Type - Lagoon: No
Site Type - Landfill: No
Site Type - Treat Pond: No
Site Size (Acres): Not reported
Site Size Comment: Not reported
Period Assoc/HW Start: Not reported
Period Assoc/HW End: Not reported
Lat/Long: Not reported
Lat/Long Decimal: Not reported
Lat/Long (dms): Not reported
Hazardous Waste Code: 224145
Hazard Waste Disposed: Not reported
Quantity: Not reported
Air Data Available: No
SW Std Contravention: No
GW Std Contravention: No
Soil Type: Not reported
Sediment Data Available: No
GW Std Contravention: No
DW Std Contravention: No
SW Std Contravention: No
Air Stand Contraventions: No
Legal Action Type: Not reported
State Legal Action: No
Federal Legal Action: No
Enforce Status Code: Not reported
Remedial Act Proposed: No
Rem Act Under Design: No

Map ID
Direction
Distance
Elevation

MAP FINDINGS

Site

Database(s)

EDR ID Number
EPA ID Number

CHEM TURA (Continued)

1001485652

Rem Act In Progress:	No
Rem Act Completed:	No
Remedial Action Type:	Not reported
Soil Type:	Not reported
Depth To Groundwater:	Not reported
Owner Name:	Not reported
Owner Address:	Not reported
Owner City,St,Zip:	Not reported
Owner Phone:	Not reported
Owner Contact Name:	Not reported
Owner During Disposal:	Not reported
Owner During Use:	Not reported
Operator Name:	Not reported
Operator Address:	Not reported
Operator City,St,Zip:	Not reported
Operator Phone:	Not reported
Operator Contact Name:	Not reported
Oper During Disposal:	Not reported
Site Type:	Not reported
HW Disposal Period:	Not reported
Analytical Data Available:	Not reported
Applicable Std Exceeded:	Not reported
Geotech Info:	Not reported
Depth To Groundwater:	Not reported
Status:	Not reported
Nature Of Action:	Not reported
Env Prob Assessment:	Not reported
Site Description:	Not reported
Confirmed HW:	Not reported
Environment Assesment:	Not reported
Health Assesment:	Not reported
Disposal Start Date:	Not reported
Disposal Term Date:	Not reported
Air Violation:	Not reported
Groundwater Violation:	Not reported
Drink Water Violation:	Not reported
Surface Water Violation:	Not reported
Legal New York State:	Not reported
Legal Federal:	Not reported
Legal State:	Not reported
Remedial Action Active:	Not reported
Remedial Action Done:	Not reported
NPL Status:	Not reported
Count Operator:	Not reported
Count Owner:	Not reported
NYTM X:	Not reported
NYTM Y:	Not reported
Co Name:	Not reported
Co Addr:	Not reported
Operator Addr:	Not reported
Operator Addr 2:	Not reported
Operator Addr 3:	Not reported
Operator Addr 4:	Not reported
HWDP From:	Not reported
From To:	Not reported
Assessment of Health:	Access to the site is restricted. However, persons who enter the site could contact contaminants in the soil by walking on the site,

Map ID
Direction
Distance
Elevation

MAP FINDINGS

Site

Database(s)

EDR ID Number
EPA ID Number

CHEM TURA (Continued)

1001485652

Description:

digging or otherwise disturbing the soil. People are not drinking the contaminated groundwater because the area is served by a public water supply that is not affected by this contamination. Volatile organic compounds in the groundwater may move into the soil vapor (air spaces within the soil), which in turn may move into overlying buildings and affect the indoor air quality. This process, which is similar to the movement of radon gas from the subsurface into the indoor air of buildings, is referred to as soil vapor intrusion. Sampling indicates soil vapor intrusion is not occurring on-site and is not a concern for off-site buildings.

Location: The site is located at 688-700 Court Street within the Red Hook Industrial area of Brooklyn. The site is located southwest of the Court Street and Halleck Street intersection. Site Features: The site is relatively flat and mostly covered with blacktop and concrete. A small area in the southeast corner has a soil cover. Several previously decommissioned site buildings were either removed or rehabilitated without the Department's approval. The site is occupied by several tenants including a garbage hauling company, a motor coach repair facility, an electronics distribution warehouse, a commercial laundry repair business, a stone cutting business and a sheet metal fabricator. The dual-phase extraction remedial system is not operational. The site is surrounded with a concrete wall of varying height. Current Zoning and Land Use: The site is zoned for industrial use. The surrounding parcels are currently used for a combination of commercial, light industrial and recreational uses. The site is bordered immediately to the east by Court Street, National Grid and Spentonbush Red Star Companies, to the west by Clinton Street and American Import Export Trucking and to the south by Bryant Street and a Buckeye, LLC oil terminal. A recreational park (Red Hook Recreational) is located immediately to the north of the site. Past Use of the Site: Milliken Brothers Iron Works occupied the southwestern portion of the site in 1904. In 1939 John F. McKenna, Inc. Lumber Yard, Marine Canvas Supply Corporation and John Menton Boiler Maker occupied the site. The site remained a lumberyard and marine canvas supply business until approximately 1958, when manufacturing at the site began. Historic manufacturing processes at the site include production of metallic-organic soaps and salts, phosphates and epoxy plasticizers. A hot-oil system, that used PCB containing oil, was part of the manufacturing process. Contamination at the site appears related to several historic operations, including materials handling from the chemical manufacturing processes, as well as releases to the environment from the hot oil system. Site Geology and Hydrogeology: The site was formed by backfilling the marsh and waterfront areas of the Gowanus Canal in the late 1800s through the early 1900s. Fill material consisting of fine to coarse sand-sized particles with varying amounts of silt and miscellaneous debris (ash, slag, coal, wood, brick, concrete, etc.) was observed across the site from ground surface to a depth of 12 ft. A clay layer of unknown thickness or continuity was encountered beneath the fill material. This layer is presumed to be the former base of the Gowanus Canal. The effectiveness of this layer as a low-permeability barrier between the overlying fill and the underlying water-bearing zone located within the glacial deposits beneath the site is unknown. Based on the manmade coastline (rip-rap, pile sheeting), well gauging data and the generalized hydrogeological cross-sections, a horizontal and somewhat radial (north, northwest, west, southwest, south) pathway for groundwater flow exists. Depth to water beneath the site has ranged

Map ID
 Direction
 Distance
 Elevation

MAP FINDINGS

Site

Database(s)

EDR ID Number
 EPA ID Number

CHEM TURA (Continued)

1001485652

from 2.0 ft to 9.0-ft bgs over the course of investigation.
 Groundwater beneath the site is minimally influenced by the tide.
 Groundwater flow is radial with a high point in the central part of
 the site.

Record Added Date: 12/03/2010
 Record Updated Date: 01/05/2016
 Env Assessment: Not reported
 HW Disposed/Quantity: Not reported
 Assess/Env Prog: Not reported
 Assess/Health Prob: Not reported
 Site Description: Not reported

RCRA NonGen / NLR:

Date Form Received by Agency:	20121015
Handler Name:	CHEM TURA
Handler Address:	688-700 COURT ST
Handler City,State,Zip:	BROOKLYN, NY 11231
EPA ID:	NY0001411404
Contact Name:	PAUL MEYER
Contact Address:	BENSON RD
Contact City,State,Zip:	MIDDLEBURY, CT 06749
Contact Telephone:	203-573-3545
Contact Fax:	203-573-3362
Contact Email:	PAUL.MEYER@CHEMTURA.COM
Contact Title:	MANAGER ENVIRONMENTAL REMEDIATION
EPA Region:	02
Land Type:	Private
Federal Waste Generator Description:	Not a generator, verified
Non-Notifier:	Not reported
Biennial Report Cycle:	Not reported
Accessibility:	Not reported
Active Site Indicator:	Not reported
State District Owner:	NY
State District:	NYSDEC R2
Mailing Address:	BENSON RD
Mailing City,State,Zip:	MIDDLEBURY, CT 06749
Owner Name:	VIP BUILDERS LLC
Owner Type:	Private
Operator Name:	VIP BUILDERS LLC
Operator Type:	Private
Short-Term Generator Activity:	No
Importer Activity:	No
Mixed Waste Generator:	No
Transporter Activity:	No
Transfer Facility Activity:	No
Recycler Activity with Storage:	No
Small Quantity On-Site Burner Exemption:	No
Smelting Melting and Refining Furnace Exemption:	No
Underground Injection Control:	No
Off-Site Waste Receipt:	No
Universal Waste Indicator:	No
Universal Waste Destination Facility:	No
Federal Universal Waste:	No
Active Site Fed-Reg Treatment Storage and Disposal Facility:	Not reported
Active Site Converter Treatment storage and Disposal Facility:	Not reported
Active Site State-Reg Treatment Storage and Disposal Facility:	Not reported
Active Site State-Reg Handler:	---

Map ID
Direction
Distance
Elevation

MAP FINDINGS

Site

Database(s)

EDR ID Number
EPA ID Number

CHEM TURA (Continued)

1001485652

Federal Facility Indicator:	Not reported
Hazardous Secondary Material Indicator:	NN
Sub-Part K Indicator:	Not reported
Commercial TSD Indicator:	No
Treatment Storage and Disposal Type:	Not reported
2018 GPRA Permit Baseline:	Not on the Baseline
2018 GPRA Renewals Baseline:	Not on the Baseline
Permit Renewals Workload Universe:	Not reported
Permit Workload Universe:	Not reported
Permit Progress Universe:	Not reported
Post-Closure Workload Universe:	Not reported
Closure Workload Universe:	Not reported
202 GPRA Corrective Action Baseline:	No
Corrective Action Workload Universe:	No
Subject to Corrective Action Universe:	No
Non-TSDFs Where RCRA CA has Been Imposed Universe:	No
TSDFs Potentially Subject to CA Under 3004 (u)/(v) Universe:	No
TSDFs Only Subject to CA under Discretionary Auth Universe:	No
Corrective Action Priority Ranking:	No NCAPS ranking
Environmental Control Indicator:	No
Institutional Control Indicator:	No
Human Exposure Controls Indicator:	N/A
Groundwater Controls Indicator:	N/A
Operating TSDF Universe:	Not reported
Full Enforcement Universe:	Not reported
Significant Non-Complier Universe:	No
Unaddressed Significant Non-Complier Universe:	No
Addressed Significant Non-Complier Universe:	No
Significant Non-Complier With a Compliance Schedule Universe:	No
Financial Assurance Required:	Not reported
Handler Date of Last Change:	20150414
Recognized Trader-Importer:	No
Recognized Trader-Exporter:	No
Importer of Spent Lead Acid Batteries:	No
Exporter of Spent Lead Acid Batteries:	No
Recycler Activity Without Storage:	Not reported
Manifest Broker:	Not reported
Sub-Part P Indicator:	No

Hazardous Waste Summary:

Waste Code:	D000
Waste Description:	Not Defined
Waste Code:	D001
Waste Description:	IGNITABLE WASTE
Waste Code:	D002
Waste Description:	CORROSIVE WASTE
Waste Code:	D004
Waste Description:	ARSENIC
Waste Code:	D005
Waste Description:	BARIUM
Waste Code:	D006

Map ID
Direction
Distance
Elevation

MAP FINDINGS

Site

Database(s)

EDR ID Number
EPA ID Number

CHEM TURA (Continued)

1001485652

Waste Description:	CADMIUM
Waste Code:	D007
Waste Description:	CHROMIUM
Waste Code:	D008
Waste Description:	LEAD
Waste Code:	D009
Waste Description:	MERCURY
Waste Code:	D010
Waste Description:	SELENIUM
Waste Code:	D013
Waste Description:	LINDANE (1,2,3,4,5,6-HEXA-CHLOROCYCLOHEXANE, GAMMA ISOMER)
Waste Code:	D031
Waste Description:	HEPTACHLOR (AND ITS EPOXIDE)

Handler - Owner Operator:

Owner/Operator Indicator:	Operator
Owner/Operator Name:	VIP BUILDERS LLC
Legal Status:	Private
Date Became Current:	20040323
Date Ended Current:	Not reported
Owner/Operator Address:	Not reported
Owner/Operator City,State,Zip:	Not reported
Owner/Operator Telephone:	Not reported
Owner/Operator Telephone Ext:	Not reported
Owner/Operator Fax:	Not reported
Owner/Operator Email:	Not reported
Owner/Operator Indicator:	Owner
Owner/Operator Name:	VIP BUILDERS LLC
Legal Status:	Private
Date Became Current:	20040323
Date Ended Current:	Not reported
Owner/Operator Address:	C/O CORAL REALTY LLC
Owner/Operator City,State,Zip:	NEW YORK, NY 10013
Owner/Operator Telephone:	Not reported
Owner/Operator Telephone Ext:	Not reported
Owner/Operator Fax:	Not reported
Owner/Operator Email:	Not reported
Owner/Operator Indicator:	Owner
Owner/Operator Name:	VIP BUILDERS LLC
Legal Status:	Private
Date Became Current:	20040323
Date Ended Current:	Not reported
Owner/Operator Address:	C/O CORAL REALTY LLC
Owner/Operator City,State,Zip:	NEW YORK, NY 10013
Owner/Operator Telephone:	Not reported
Owner/Operator Telephone Ext:	Not reported
Owner/Operator Fax:	Not reported
Owner/Operator Email:	Not reported

Map ID
Direction
Distance
Elevation

MAP FINDINGS

Site

Database(s)

EDR ID Number
EPA ID Number

CHEM TURA (Continued)

1001485652

Owner/Operator Indicator: Operator
Owner/Operator Name: VIP BUILDERS LLC
Legal Status: Private
Date Became Current: 20040323
Date Ended Current: Not reported
Owner/Operator Address: Not reported
Owner/Operator City,State,Zip: Not reported
Owner/Operator Telephone: Not reported
Owner/Operator Telephone Ext: Not reported
Owner/Operator Fax: Not reported
Owner/Operator Email: Not reported

Owner/Operator Indicator: Operator
Owner/Operator Name: WITCO CORP
Legal Status: Private
Date Became Current: Not reported
Date Ended Current: Not reported
Owner/Operator Address: 1 AMERICAN LANE
Owner/Operator City,State,Zip: GREENWICH, CT 06831-2559
Owner/Operator Telephone: 203-552-2000
Owner/Operator Telephone Ext: Not reported
Owner/Operator Fax: Not reported
Owner/Operator Email: Not reported

Owner/Operator Indicator: Owner
Owner/Operator Name: WITCO CORP
Legal Status: Private
Date Became Current: Not reported
Date Ended Current: Not reported
Owner/Operator Address: 1 AMERICAN LANE
Owner/Operator City,State,Zip: GREENWICH, CT 06831-2559
Owner/Operator Telephone: 203-552-2000
Owner/Operator Telephone Ext: Not reported
Owner/Operator Fax: Not reported
Owner/Operator Email: Not reported

Owner/Operator Indicator: Owner
Owner/Operator Name: WITCO CORP
Legal Status: Private
Date Became Current: Not reported
Date Ended Current: Not reported
Owner/Operator Address: 1 AMERICAN LANE
Owner/Operator City,State,Zip: GREENWICH, CT 06831-2559
Owner/Operator Telephone: 203-552-2000
Owner/Operator Telephone Ext: Not reported
Owner/Operator Fax: Not reported
Owner/Operator Email: Not reported

Historic Generators:

Receive Date: 20060101
Handler Name: WITCO CORP
Federal Waste Generator Description: Not a generator, verified
State District Owner: NY
Large Quantity Handler of Universal Waste: No
Recognized Trader Importer: No
Recognized Trader Exporter: No
Spent Lead Acid Battery Importer: No

Map ID
Direction
Distance
Elevation

MAP FINDINGS

Site

Database(s)

EDR ID Number
EPA ID Number

CHEM TURA (Continued)

1001485652

Spent Lead Acid Battery Exporter:	No
Current Record:	No
Non Storage Recycler Activity:	Not reported
Electronic Manifest Broker:	Not reported
Receive Date:	20070101
Handler Name:	WITCO CORP
Federal Waste Generator Description:	Not a generator, verified
State District Owner:	NY
Large Quantity Handler of Universal Waste:	No
Recognized Trader Importer:	No
Recognized Trader Exporter:	No
Spent Lead Acid Battery Importer:	No
Spent Lead Acid Battery Exporter:	No
Current Record:	No
Non Storage Recycler Activity:	Not reported
Electronic Manifest Broker:	Not reported
Receive Date:	20121015
Handler Name:	CHEM TURA
Federal Waste Generator Description:	Not a generator, verified
State District Owner:	NY
Large Quantity Handler of Universal Waste:	No
Recognized Trader Importer:	No
Recognized Trader Exporter:	No
Spent Lead Acid Battery Importer:	No
Spent Lead Acid Battery Exporter:	No
Current Record:	Yes
Non Storage Recycler Activity:	Not reported
Electronic Manifest Broker:	Not reported
Receive Date:	19981127
Handler Name:	WITCO CORP
Federal Waste Generator Description:	Conditionally Exempt Small Quantity Generator
State District Owner:	NY
Large Quantity Handler of Universal Waste:	No
Recognized Trader Importer:	No
Recognized Trader Exporter:	No
Spent Lead Acid Battery Importer:	No
Spent Lead Acid Battery Exporter:	No
Current Record:	No
Non Storage Recycler Activity:	Not reported
Electronic Manifest Broker:	Not reported
Receive Date:	20010101
Handler Name:	CK WITCO CORPORATION
Federal Waste Generator Description:	Large Quantity Generator
State District Owner:	NY
Large Quantity Handler of Universal Waste:	No
Recognized Trader Importer:	No
Recognized Trader Exporter:	No
Spent Lead Acid Battery Importer:	No
Spent Lead Acid Battery Exporter:	No
Current Record:	No
Non Storage Recycler Activity:	Not reported
Electronic Manifest Broker:	Not reported

Map ID
Direction
Distance
Elevation

MAP FINDINGS

Site

Database(s)

EDR ID Number
EPA ID Number

CHEM TURA (Continued)

1001485652

Receive Date: 20120718
Handler Name: CHEM TURA
Federal Waste Generator Description: Large Quantity Generator
State District Owner: NY
Large Quantity Handler of Universal Waste: No
Recognized Trader Importer: No
Recognized Trader Exporter: No
Spent Lead Acid Battery Importer: No
Spent Lead Acid Battery Exporter: No
Current Record: No
Non Storage Recycler Activity: Not reported
Electronic Manifest Broker: Not reported

List of NAICS Codes and Descriptions:

NAICS Code: 32511
NAICS Description: PETROCHEMICAL MANUFACTURING

NAICS Code: 56291
NAICS Description: REMEDIATION SERVICES

Facility Has Received Notices of Violation:

Found Violation: No
Agency Which Determined Violation: Not reported
Violation Short Description: Not reported
Date Violation was Determined: Not reported
Actual Return to Compliance Date: Not reported
Return to Compliance Qualifier: Not reported
Violation Responsible Agency: Not reported
Scheduled Compliance Date: Not reported
Enforcement Identifier: Not reported
Date of Enforcement Action: Not reported
Enforcement Responsible Agency: Not reported
Enforcement Docket Number: Not reported
Enforcement Attorney: Not reported
Corrective Action Component: Not reported
Appeal Initiated Date: Not reported
Appeal Resolution Date: Not reported
Disposition Status Date: Not reported
Disposition Status: Not reported
Disposition Status Description: Not reported
Consent/Final Order Sequence Number: Not reported
Consent/Final Order Respondent Name: Not reported
Consent/Final Order Lead Agency: Not reported
Enforcement Type: Not reported
Enforcement Responsible Person: Not reported
Enforcement Responsible Sub-Organization: Not reported
SEP Sequence Number: Not reported
SEP Expenditure Amount: Not reported
SEP Scheduled Completion Date: Not reported
SEP Actual Date: Not reported
SEP Defaulted Date: Not reported
SEP Type: Not reported
SEP Type Description: Not reported
Proposed Amount: Not reported
Final Monetary Amount: Not reported
Paid Amount: Not reported

Map ID
Direction
Distance
Elevation

MAP FINDINGS

Site

Database(s)

EDR ID Number
EPA ID Number

CHEM TURA (Continued)

1001485652

Final Count: Not reported
Final Amount: Not reported

Found Violation: No
Agency Which Determined Violation: Not reported
Violation Short Description: Not reported
Date Violation was Determined: Not reported
Actual Return to Compliance Date: Not reported
Return to Compliance Qualifier: Not reported
Violation Responsible Agency: Not reported
Scheduled Compliance Date: Not reported
Enforcement Identifier: Not reported
Date of Enforcement Action: Not reported
Enforcement Responsible Agency: Not reported
Enforcement Docket Number: Not reported
Enforcement Attorney: Not reported
Corrective Action Component: Not reported
Appeal Initiated Date: Not reported
Appeal Resolution Date: Not reported
Disposition Status Date: Not reported
Disposition Status: Not reported
Disposition Status Description: Not reported
Consent/Final Order Sequence Number: Not reported
Consent/Final Order Respondent Name: Not reported
Consent/Final Order Lead Agency: Not reported
Enforcement Type: Not reported
Enforcement Responsible Person: Not reported
Enforcement Responsible Sub-Organization: Not reported
SEP Sequence Number: Not reported
SEP Expenditure Amount: Not reported
SEP Scheduled Completion Date: Not reported
SEP Actual Date: Not reported
SEP Defaulted Date: Not reported
SEP Type: Not reported
SEP Type Description: Not reported
Proposed Amount: Not reported
Final Monetary Amount: Not reported
Paid Amount: Not reported
Final Count: Not reported
Final Amount: Not reported

Evaluation Action Summary:

Evaluation Date: 19990412
Evaluation Responsible Agency: EPA
Found Violation: No
Evaluation Type Description: COMPLIANCE EVALUATION INSPECTION ON-SITE
Evaluation Responsible Person Identifier: R2AHJ
Evaluation Responsible Sub-Organization: RCB
Actual Return to Compliance Date: Not reported
Scheduled Compliance Date: Not reported
Date of Request: Not reported
Date Response Received: Not reported
Request Agency: Not reported
Former Citation: Not reported

Evaluation Date: 19990406
Evaluation Responsible Agency: EPA

Map ID
 Direction
 Distance
 Elevation

MAP FINDINGS

Site

Database(s)

EDR ID Number
 EPA ID Number

CHEM TURA (Continued)

1001485652

Found Violation:	No
Evaluation Type Description:	COMPLIANCE EVALUATION INSPECTION ON-SITE
Evaluation Responsible Person Identifier:	R2THP
Evaluation Responsible Sub-Organization:	RCB
Actual Return to Compliance Date:	Not reported
Scheduled Compliance Date:	Not reported
Date of Request:	Not reported
Date Response Received:	Not reported
Request Agency:	Not reported
Former Citation:	Not reported

**AS313
 SW
 1/2-1
 0.795 mi.
 4196 ft.**

**K - KINGS COUNTY WORKS
 55TH ST & 1ST AVE
 BROOKLYN, NY 11220**

**NY SHWS S110748428
 NY BROWNFIELDS N/A**

Site 2 of 2 in cluster AS

**Relative:
 Higher**

SHWS:

**Actual:
 24 ft.**

Name:	K - KINGS COUNTY WORKS
Address:	55TH ST & 1ST AVE
City,State,Zip:	BROOKLYN, NY 11220
Program:	HW
Site Code:	378989
Classification:	A
Region:	2
Acres:	7.500
HW Code:	224056
Record Add:	03/27/2007
Record Upd:	05/17/2021
Updated By:	JEBROWN

Site Description: "Location - The Kings County Manufactured Gas Plant (MGP) site is comprised of two contiguous parcels of land located on the east bank of the Bay Ridge Channel of the Upper New York Bay in Brooklyn, Kings County. The parcels are identified as 5400 1st Avenue and 5600 1st Avenue. The site is on the west side of 1st Avenue, near 54th Street. Site Features - The site is currently used for commercial/industrial purposes with warehouse buildings, a fuel oil storage facility and a power-generating station. The area between the buildings and other infrastructure is paved. Current Zoning/Use - The site is currently active and is zoned for industrial use. The surrounding parcels are currently used for a combination of both commercial and industrial uses. Past Use of the Site - The former MGP operated from 1904 until 1951. By 1970 all former MGP structures had been removed except for four fuel oil tanks and one gas holder that was converted into a fuel oil tank. In 1976 three meat distribution buildings were added to the property, which still exist today. At this time the fuel oil tanks and a power generating station were being operated by Con Edison. There are numerous spills relating to this activity on the site. One of the results of these spills was the installation of recovery wells for the collection of light non-aqueous phase liquid (LNAPL). These wells are currently being sampled on an annual basis. Site Geology and Hydrogeology - Fill material was encountered up to approximately 18 feet below ground surface. Fill material consists of fine to coarse sand with some silt, brick, metal fragments, concrete, cobbles and some clay. Underlying the fill was glacial outwash, fine to coarse gravel. Bedrock in the area is expected to be approximately 225 feet below ground surface. Groundwater is found at depths of 8 to

Map ID
Direction
Distance
Elevation

MAP FINDINGS

Site

Database(s)

EDR ID Number
EPA ID Number

K - KINGS COUNTY WORKS (Continued)

S110748428

25 feet below ground surface and is tidally influenced. The groundwater flow direction is to the west."

Env Problem: "Prior to Remediation- Based on previous investigations, there are both VOCs (BTEX) and SVOCs (PAHs) from numerous petroleum spills at the property, as well as from past MGP operations. These contaminants are present in both soil and groundwater. In 2018, several monitoring wells were sampled for PFAS and 1,4-dioxane as part of the Department's Emerging Contaminants initiative. Perfluorooctanoic acid (PFOA) was reported at concentrations up to 155 parts per trillion (ppt), exceeding the 10 ppt screening level for groundwater. Individual PFAS exceeding the 100 ppt screening level included Perfluorobutanoic Acid (PFBA) at a concentration of 2,940 ppt. Total PFAS, including PFOA and PFOS, were reported at concentrations up to 3,521 ppt, which is above the 500 ppt screening level for total PFAS in groundwater. "

Health Problem: "The NYSDOH will evaluate the potential for impacts to public health from exposure to site contaminants once sufficient information from the investigation of the site becomes available for review. "

Dump: False
Structure: False
Lagoon: False
Landfill: False
Pond: False
Disp Start: Not reported
Disp Term: Not reported
Lat/Long: Not reported
Dell: Not reported
Record Add: 2013-09-20 14:12:00
Record Upd: 2013-09-20 14:12:00
Updated By: Idennist
Own Op: Not reported
Sub Type: Not reported
Owner Name: Not reported
Owner Company: Not reported
Owner Address: Not reported
Owner Addr2: Not reported
Owner City,St,Zip: Not reported
Owner Country: Not reported
HW Code: 224056
Waste Type: COAL TAR
Waste Quantity: UNKNOWN
Waste Code: Not reported
Crossref ID: 1511770
Cross Ref Type Code: 01
Cross Ref Type: Spill No.
Record Added Date: 2016-04-14 10:22:00
Record Updated: 2016-04-14 10:22:00
Updated By: HRAHMED

BROWNFIELDS:

Name: K - KINGS COUNTY WORKS
Address: 55TH ST & 1ST AVE
City,State,Zip: BROOKLYN, NY 11220
Program: BCP
Site Code: 58953
Acres: 7.500
HW Code: C224056

Map ID
 Direction
 Distance
 Elevation

MAP FINDINGS

Site

Database(s)

EDR ID Number
 EPA ID Number

K - KINGS COUNTY WORKS (Continued)

S110748428

SWIS: 2401
 Town: New York City
 Record Added Date: 04/30/2004
 Record Updated Date: 12/07/2009
 Update By: MOBARRIE
 Site Description: "See Site 224056"
 Env Problem: ""
 Health Problem: ""
 Dump: Not reported
 Structure: Not reported
 Lagoon: Not reported
 Landfill: Not reported
 Pond: Not reported
 Disp Start: Not reported
 Disp Term: Not reported
 Lat/Long: Not reported
 Dell: Not reported
 Record Add: Not reported
 Record Upd: Not reported
 Updated By: Not reported
 Own Op: 1
 Sub Type: E
 Owner Name: Not reported
 Owner Company: KEYSpan
 Owner Address: Not reported
 Owner Addr2: Not reported
 Owner City,St,Zip: NY
 Owner Country: Unknown
 HW Code: Not reported
 Waste Type: Not reported
 Waste Quantity: Not reported
 Waste Code: Not reported
 Crossref ID: Not reported
 Cross Ref Type Code: Not reported
 Cross Ref Type: Not reported
 Record Added Date: Not reported
 Record Updated: Not reported
 Updated By: Not reported

AT314
NNE
1/2-1
0.821 mi.
4336 ft.

CHEMTURA 633 COURT STREET
633 COURT STREET
BROOKLYN, NY 11231
Site 3 of 3 in cluster AT

NY SHWS S113828311
N/A

Relative:
Higher
Actual:
7 ft.

SHWS:
 Name: CHEMTURA 633 COURT STREET
 Address: 633 COURT STREET
 City,State,Zip: BROOKLYN, NY 11231
 Program: HW
 Site Code: 443256
 Classification: Significant threat to the public health or environment - action required.
 Region: 2
 Acres: 0.503
 HW Code: 224146
 Record Add: 12/10/2010
 Record Upd: 11/01/2020

Map ID
Direction
Distance
Elevation

MAP FINDINGS

Site

Database(s)

EDR ID Number
EPA ID Number

CHEMTURA 633 COURT STREET (Continued)

S113828311

Updated By: SMQUANDT

Site Description: "Location: The site is located at 633 Court Street, Kings County, Brooklyn, New York within the Red Hook Industrial area of Brooklyn. The Site is located northeast of the Court Street and Halleck Street intersection. The site is immediately bordered to the south by Halleck Street and a National Grid truck facility, to the north by a paper street (Sigourney Street) and a petroleum cartage and storage (trucking) company. To the east there is small vacant lot and a warehouse. A recreational park (Red Hook Smith Recreational Park) is located directly across Court Street to the west of the site. Additionally, an oil terminal that is currently owned by Buckeye Partners, L.P. is located approximately one block to the south of the site. Site Features: The entire site is completely developed and covered with two connected adjoining buildings. The building's foundations are slab on grade concrete and there are no basements. These buildings were formerly used by Chemtura's predecessor companies for chemical manufacturing and chemical laboratory operations. Current Zoning and Land Use: The site is currently active, and is zoned M3-1 for industrial use, however this zoning designation allows for certain commercial uses. Several tenants occupy the site including a wholesale food and food product supply warehouse and offices. The M3-1 does not allow for residential use at this site. The surrounding parcels are currently used for a combination of commercial, light industrial and utility right-of-ways. The park located to the west is zoned residential and is used exclusively for recreational purposes. The nearest residential structure is approximately one-half miles to the north. Past Use of the Site: In 1904 the site was owned by Barrett Manufacturing and was used for the manufacturing of tar paper. Barrett Manufacturing Company is a predecessor company to Honeywell International, Inc. Tar tanks, storage tanks, stills, a pitch shed and an oil house were located on-site. In the 1940s Doran Manganese Bronze Company, Inc. Foundry & Machine Shop occupied the site. In the 1940s to 1950s, Argus Chemical Laboratory, a predecessor company to Chemtura, purchased and operated the site. Argus Chemical Laboratory was subsequently purchased by Witco (also a predecessor company to Chemtura) in the early 1960s. Under Argus and Witco ownership, the plant produced metallic-organic soaps and salts, barium stearates, phosphites and epoxy plasticizers. During the 1950s and 1960s, aluminum paste was produced in a process on the roof of one of the buildings. This production ceased in the late 1950s to early 1960s and all plant operations were relocated to a parcel of land located to the southwest of the 688 Site. The laboratory and offices remained at the 633 Site until approximately 1990 when these functions were relocated to 688 Court Street. Site Geology and Hydrogeology: The Site is improved with impervious surfaces (concrete foundation of an active commercial building) which precluded extensive subsurface investigations. However, it is known that the Site and the surrounding area is reclaimed water front from what is now known as the Gowanus Canal. This historic fill material was observed from 0 to 12 ft below the ground surface (bgs). The fill material consisted primarily of fine to coarse sand-sized particles with varying amounts of silt and miscellaneous debris (ash, slag, coal, wood, brick, concrete, etc.). Underlying the fill materials, a silt-clay layer was encountered. This layer has a relatively low permeability and is believed to continue laterally across the site. This layer is gray in color and is believed to be about eight-feet thick. The Site is

Map ID
Direction
Distance
Elevation

MAP FINDINGS

Site

Database(s)

EDR ID Number
EPA ID Number

CHEMTURA 633 COURT STREET (Continued)

S113828311

located approximately 400 feet west of the Gowanus Canal and ground water elevations ranges from approximately 3.5 to 6 feet bgs. Kings County lies within the Long Island aquifer system and overlies a sole-source aquifer. "

Env Problem: "Nature and Extent of Contamination: Based on investigations conducted to date, the primary contaminants of concern at the site include toluene, ethylbenzene, xylene, semi-volatile organic compounds (SVOCs)/polycyclic aromatic hydrocarbons (PAHs), phenol, and metals. Soil: The VOCs toluene, ethylbenzene and xylene are found in soil from the surface to the water table. Benzene is found at 13 parts per million (ppm) at the center of the site and at 15 ppm at southern boundary of the site. This contamination is above the groundwater protection soil cleanup objective (SCO) of 0.06 parts per million (ppm) for benzene. PAHs are found throughout site soil. Benzo(a)pyrene is found in concentrations up to 62 ppm which is above the protection of groundwater SCO of 22 ppm. Metals are found throughout site soil. Lead was as high as 618 ppm, barium was found up to 590 ppm, cadmium was found up to 340 ppm, arsenic was found as high as 14.6 ppm and mercury was found as high as 2.4 ppm. Groundwater: Toluene, ethylbenzene, xylene, naphthalene and benzene are found in groundwater at concentrations up to 240, 300, 530, 3,000 and 48 parts per billion (ppb), respectively which are all above the groundwater standards of 5, 5, 5, 10 and 1 ppb, respectively. SVOCs pyrene and naphthalene are found in groundwater at concentrations up to 200 and 6,400 ppb, respectively, which are above the groundwater guidance values of 50 and 10 ppb, respectively. Soil Vapor: Two rounds of sub-slab soil vapor sampling were performed. Based on the results DOH indicated that no further sampling or mitigation would be required."

Health Problem: "Direct contact with contaminants in the soil is unlikely because the majority of the site is covered with buildings and pavement. Contaminated groundwater at the site is not used for drinking or other purposes and the site is served by a public water supply that obtains water from a different source not affected by this contamination. Volatile organic compounds in the groundwater may move into the soil vapor (air spaces within the soil), which in turn may move into overlying buildings and affect the indoor air quality. This process, which is similar to the movement of radon gas from the subsurface into the indoor air of buildings, is referred to as soil vapor intrusion. Sampling indicates soil vapor intrusion is not a concern for existing on-site buildings. An evaluation of the potential for soil vapor intrusion is recommended for any future on-site buildings. Surrounding properties are in various cleanup programs and the potential for soil vapor intrusion at those sites will be evaluated separately."

Dump: False
Structure: False
Lagoon: False
Landfill: False
Pond: False
Disp Start: Not reported
Disp Term: Not reported
Lat/Long: Not reported
Dell: Not reported
Record Add: 2013-02-15 16:10:00
Record Upd: 2013-04-22 12:46:00
Updated By: KPSARNOW

Map ID
Direction
Distance
Elevation

MAP FINDINGS

Site

Database(s)

EDR ID Number
EPA ID Number

CHEMTURA 633 COURT STREET (Continued)

S113828311

Own Op: 1
Sub Type: NNN
Owner Name: Alan Hertz
Owner Company: Alan B. Hertz, P.C.
Owner Address: 934 East 19th Street
Owner Addr2: Not reported
Owner City,St,Zip: Brooklyn, NY 11230
Owner Country: United States of America
HW Code: 224146
Waste Type: PHENANTHRENE
Waste Quantity: UNKNOWN
Waste Code: Not reported
HW Code: 224146
Waste Type: ETHYLBENZENE
Waste Quantity: UNKNOWN
Waste Code: Not reported
HW Code: 224146
Waste Type: PYRENE
Waste Quantity: UNKNOWN
Waste Code: Not reported
HW Code: 224146
Waste Type: LEAD
Waste Quantity: UNKNOWN
Waste Code: Not reported
HW Code: 224146
Waste Type: NAPHTHALENE
Waste Quantity: UNKNOWN
Waste Code: Not reported
HW Code: 224146
Waste Type: ANTHRACENE
Waste Quantity: UNKNOWN
Waste Code: Not reported
HW Code: 224146
Waste Type: ACENAPHTHENE
Waste Quantity: UNKNOWN
Waste Code: Not reported
HW Code: 224146
Waste Type: ACENAPHTHENE
Waste Quantity: UNKNOWN
Waste Code: Not reported
HW Code: 224146
Waste Type: ARSENIC
Waste Quantity: UNKNOWN
Waste Code: Not reported
HW Code: 224146
Waste Type: POLYCHLORINATED BIPHENYLS (PCB)
Waste Quantity: UNKNOWN
Waste Code: Not reported
HW Code: 224146
Waste Type: BENZO(B)FLUORANTHENE
Waste Quantity: UNKNOWN
Waste Code: Not reported
HW Code: 224146
Waste Type: Chrysene
Waste Quantity: UNKNOWN
Waste Code: Not reported
HW Code: 224146

Map ID
Direction
Distance
Elevation

MAP FINDINGS

Site

Database(s)

EDR ID Number
EPA ID Number

CHEMTURA 633 COURT STREET (Continued)

S113828311

Waste Type: CADMIUM
Waste Quantity: UNKNOWN
Waste Code: Not reported
HW Code: 224146
Waste Type: BENZENE
Waste Quantity: UNKNOWN
Waste Code: Not reported
HW Code: 224146
Waste Type: XYLENE (MIXED)
Waste Quantity: UNKNOWN
Waste Code: Not reported
HW Code: 224146
Waste Type: MERCURY
Waste Quantity: UNKNOWN
Waste Code: Not reported
HW Code: 224146
Waste Type: BENZO(A)PYRENE
Waste Quantity: UNKNOWN
Waste Code: Not reported
HW Code: 224146
Waste Type: TOLUENE
Waste Quantity: UNKNOWN
Waste Code: Not reported
HW Code: 224146
Waste Type: VINYL CHLORIDE
Waste Quantity: UNKNOWN
Waste Code: Not reported
HW Code: 224146
Waste Type: BARIUM
Waste Quantity: UNKNOWN
Waste Code: Not reported
HW Code: 224146
Waste Type: ACETONE
Waste Quantity: UNKNOWN
Waste Code: Not reported
HW Code: 224146
Waste Type: PHENOL
Waste Quantity: UNKNOWN
Waste Code: Not reported
Crossref ID: V00249
Cross Ref Type Code: 04
Cross Ref Type: VCP Site ID
Record Added Date: 2012-12-28 15:59:00
Record Updated: 2012-12-28 15:59:00
Updated By: KPSARNOW
Crossref ID: C224215
Cross Ref Type Code: 22
Cross Ref Type: BCP Site ID
Record Added Date: 2015-05-11 11:02:00
Record Updated: 2015-05-11 11:02:00
Updated By: CHPOST

MAP FINDINGS

Map ID
Direction
Distance
Elevation

Site

Database(s)

EDR ID Number
EPA ID Number

315
NNE
1/2-1
0.837 mi.
4422 ft.

182 SIGOURNEY ST
182 SIGOURNEY ST
BROOKLYN, NY 11231

NY SHWS S117667764
N/A

Relative:
Higher
Actual:
8 ft.

SHWS:
Name: 182 SIGOURNEY ST
Address: 182 SIGOURNEY ST
City,State,Zip: BROOKLYN, NY 11231
Program: HW
Site Code: 499845
Classification: P
Region: 2
Acres: 0.290
HW Code: 224197
Record Add: 09/15/2014
Record Upd: 11/04/2020
Updated By: SMQUANDT

Site Description: "Location: The 182 Sigourney St. Site is a 0.87-acre site located in the Red Hook section of Brooklyn. The site consists of two parcels listed as Block 492, Lot 20 (628 Smith Street) and Block 492, Lot 15 (182 Sigourney Street) on NYC tax maps. The site is at the intersections of Halleck Street, Smith Street and Sigourney Streets. The site is approximately 200-300 feet west of the Gowanus Canal. Site Features: The site is current primarily covered with a multi-story brick building with courtyard parking accessible from Sigourney Street. Current Zoning and Land Use: The site is currently zoned and M-1 (industrial) and is actively used for commercial and industrial operations. Historical Use: The properties that make up this site were part of a large tar paper manufacturing facility. A 1904 Sanborn Insurance Map depicts coal tar products, asphalt tanks and various oil tanks (including a 14,000-gallon underground tank). The Sanborn Map indicates that this property was operated by Barrett Manufacturing Company. The facility extended from Court Street to the Gowanus Canal. Site Geology and Hydrogeology: Based on geological information at an adjacent site, the groundwater at this property is anticipated to be approximately 5 feet bgs. Groundwater flow is anticipated to flow toward the Gowanus Canal traveling east and/or southeast. Much of this area is reclaimed water front property with fill material anticipated to exist from 0 to 12 feet bgs. A gray colored, discontinuous clayey layer (former base of the Gowanus Canal) is also anticipated beneath the fill material with a thickness varying up to eight feet."

Env Problem: "Investigations at adjacent properties indicate tar-like source material, light non-aqueous phase liquid (LNAPL) and petroleum VOCs are present in the soil and at the soil/groundwater interface. Downgradient and to the east of this potential site is the Red Hook Smith Street Brownfield Cleanup Program (volunteer) site (C224163) where tar-like material, metals, VOCs and SVOCs were identified. West of this potential site is the 633 Court St. (Chemtura #224146) site and the Red Hook Smith Recreation Area; tar-like material has been identified in each of these locations. A portion of the Red Hook Smith Street BCP and the 633 Court Street (Chemtura) property were both previously part of the former Barrett Manufacturing property. To the south is a State Superfund P-site (224196) where tar boils have been identified on site, which was initially Mica Roofing Company. Investigation of this site is warranted."

Health Problem: "As information for this site becomes available, it will be reviewed"

Map ID
Direction
Distance
Elevation

MAP FINDINGS

Site

Database(s)

EDR ID Number
EPA ID Number

182 SIGOURNEY ST (Continued)

S117667764

by the NYSDOH to determine if site contamination presents public health exposure concerns."
Dump: Not reported
Structure: Not reported
Lagoon: Not reported
Landfill: Not reported
Pond: Not reported
Disp Start: Not reported
Disp Term: Not reported
Lat/Long: Not reported
Dell: Not reported
Record Add: Not reported
Record Upd: Not reported
Updated By: Not reported
Own Op: 1
Sub Type: NNN
Owner Name: Jerrold Lerner
Owner Company: Magrill Bros, Inc.
Owner Address: 247 W. 16th Street
Owner Addr2: Not reported
Owner City,St,Zip: New York, NY 10011-6065
Owner Country: United States of America
Own Op: 1
Sub Type: NNN
Owner Name: Not reported
Owner Company: 610 Smith St. Corp.
Owner Address: 111 John St. Rm 312
Owner Addr2: Not reported
Owner City,St,Zip: New York, NY 10038-3135
Owner Country: United States of America
HW Code: Not reported
Waste Type: Not reported
Waste Quantity: Not reported
Waste Code: Not reported
Crossref ID: Not reported
Cross Ref Type Code: Not reported
Cross Ref Type: Not reported
Record Added Date: Not reported
Record Updated: Not reported
Updated By: Not reported

316
NE
1/2-1
0.841 mi.
4441 ft.

RED HOOK SMITH STREET
627 SMITH ST.
BROOKLYN, NY 11231

NY SHWS S112818546
NY BROWNFIELDS N/A

Relative:
Lower
Actual:
1 ft.

SHWS:
Name: FORMER BARRETT MANUFACTURING CO.
Address: 627 SMITH ST.
City,State,Zip: BROOKLYN, NY 11231
Program: HW
Site Code: 466165
Classification: N
Region: 2
Acres: 1.040
HW Code: 224163
Record Add: 07/06/2012

Map ID
Direction
Distance
Elevation

MAP FINDINGS

Site

Database(s)

EDR ID Number
EPA ID Number

RED HOOK SMITH STREET (Continued)

S112818546

Record Upd: 05/24/2013
Updated By: BXANDERS
Site Description: "See site C224163 Location: The 45,400 square foot site is located at 627-641 Smith Street in the Borough of Brooklyn, Kings County, NY in an urban area. Site Features: The Site currently consists of a vacant 1-story warehouse and an asphalt-paved parking lot. The site warehouse is connected to the warehouse on the lot to the south. Current Zoning/Use(s): The site is currently zoned as M3-1 (manufacturing). Historical Use(s): The Site was occupied by Barrett Manufacturing Company, Storage and Shipping in the early 1900s. Later, Colonial Sand and Stone Company occupied the site in the 1950s. Black Diamond Cargo Line and Pittston Stevedoring Storage occupied the Site from the early 1960's to the 1990s. The original occupant, Barrett Manufacturing, utilized nine coal tar storage tanks and two gasoline underground storage tanks (USTs) as part of their production of coal tar and roofing material. Additionally, Barrett Manufacturing operations occupied the entire city block west of the site (Block 492). Block 492 currently consists of three Lots: Lot 1, Lot 15, Lot 20. Block 492, Lot 1 is a State Superfund Site: Chemtura 633 Court Street ID No. 224146. Site Geology and Hydrogeology: Soil borings conducted between 2005 and 2012 indicate there are alternating layers of sand and dense clay. Two to four separate aquifers are present at the site, separated by clay confining layers. Groundwater is present at a depth of 2 ? 4 feet below grade."
Env Problem: "See site C224163 Nature and Extent of Contamination: Soil ? Coal tar related VOCs and SVOCs are present above Unrestricted Use SCOs. These include naphthalene (7,700 mg/kg), benzo(a)anthracene (280 mg/kg), benzo(a)pyrene (250 mg/kg), and benzo(b)fluoranthene (190 mg/kg). Contaminated soil is present on-site in the vicinity of the former tar storage tanks, and extends to the eastern property boundary, which is bordered by the Gowanus Canal. Additionally, the area of contaminated soil extends off-site to the south, and upgradient to the west. High soil VOCs and SVOCs upgradient and adjacent to Block 492 indicate that Block 492 may be a source of coal tar related VOCs and SVOCs. Groundwater ? VOCs and SVOCs are present above Class GA Standard in twenty monitoring wells. The groundwater plume has not been delineated to the south or to the west.VOC and SVOC contamination extends to the eastern property boundary, which is bordered by the Gowanus Canal. Napthalene is present at a concentration of up to 17,000 ug/l. Benzene is present at a maximum concentration of 11,000 ug/l. Toluene is present at a concentration of up to 7,300 ug/l. Soil Vapor ? Soil vapor samples have not been collected. Significant Threat: No evaluation has been made thus far to determine if the contaminants represent an environmental significant threat."
Health Problem: ""
Dump: Not reported
Structure: Not reported
Lagoon: Not reported
Landfill: Not reported
Pond: Not reported
Disp Start: Not reported
Disp Term: Not reported
Lat/Long: Not reported
Dell: Not reported
Record Add: Not reported
Record Upd: Not reported

Map ID
Direction
Distance
Elevation

MAP FINDINGS

Site

Database(s)

EDR ID Number
EPA ID Number

RED HOOK SMITH STREET (Continued)

S112818546

Updated By: Not reported
Own Op: 1
Sub Type: E
Owner Name: c/o Crown Acquisitions, Inc.
Owner Company: Red Hook Developers Holdings, LLC
Owner Address: 362 Fifth Avenue
Owner Addr2: Suite 1201
Owner City,St,Zip: New York, NY 10001
Owner Country: United States of America
Own Op: 1
Sub Type: E
Owner Name: Not reported
Owner Company: CF Smith, LLC
Owner Address: 404 Fifth Avenue
Owner Addr2: 5th Floor
Owner City,St,Zip: New York, NY 10018
Owner Country: United States of America
HW Code: Not reported
Waste Type: Not reported
Waste Quantity: Not reported
Waste Code: Not reported
Crossref ID: Not reported
Cross Ref Type Code: Not reported
Cross Ref Type: Not reported
Record Added Date: Not reported
Record Updated: Not reported
Updated By: Not reported

BROWNFIELDS:

Name: RED HOOK SMITH STREET
Address: 627 SMITH ST.
City,State,Zip: BROOKLYN, NY 11231
Program: BCP
Site Code: 476652
Acres: 1.960
HW Code: C224163
SWIS: 2401
Town: New York City
Record Added Date: 12/12/2012
Record Updated Date: 09/09/2021
Update By: SMQUANDT
Site Description: "Location: The 1.96-acre site is located in an urban area of Brooklyn. The site is bounded by Smith Street to the west, the Gowanus Canal to the east and south, and an industrial property to the north. Site Features: Two tax parcels comprise the site: Block 493, Lot 1 and Block 495, Lot 1. The site includes approximately 750-linear feet of waterfront along the Gowanus Canal at the mouth of the Gowanus Bay. The site was formerly developed with a one-story warehouse that was demolished in 2018, leaving the site vacant with asphalt and concrete surfaces. Current Zoning and Land Use(s): The site is zoned M-3, heavy manufacturing which also allows certain retail and commercial uses. Past Use of the Site: Barrett Manufacturing occupied Block 493 (northern area of the site) circa 1900 to 1940 and utilized nine coal tar storage tanks as part of their production of coal tar and roofing material. The facility also extended to the west of the site (hydraulically up-gradient). After Barrett Manufacturing sold the property in the 1950s, two gasoline

Map ID
Direction
Distance
Elevation

MAP FINDINGS

Site

Database(s)

EDR ID Number
EPA ID Number

RED HOOK SMITH STREET (Continued)

S112818546

underground storage tanks (USTs) were installed on the property. Various manufacturing and storage companies occupied Block 495 (southern part of the site) including: an ice company in the early 1900s; a dock and seaboard storage company from approximately 1930 to 1950; and a cargo line and storage company from the late 1960s to the 1990s. Site Geology and Hydrogeology: Site topography is relatively flat, gently sloping downward to the east-southeast towards the Gowanus Canal. The site is underlain by historic urban fill that extends to approximately 12 feet below grade surface (bgs). The historic fill generally consisted of sand, silt, clay, gravel, cobbles, with wood and brick fragments, cinder, and ash. A native clay lens containing some organic material was identified at varying depths (12 to 14 feet bgs). Native fine sand and silt were identified beneath the clay to a depth of 50-feet bgs. Bedrock was not encountered during this investigation. The depth to groundwater is approximately five feet below the ground surface and flows to the east-southeast towards the Gowanus Canal."

Env Problem:

"Nature and Extent of Contamination: Soil and groundwater were analyzed for volatile organic compounds (VOCs), semi-volatile organic compounds (SVOCs), metals, polychlorinated biphenyls (PCBs), and pesticides. Groundwater samples were also analyzed for per- and polyfluoroalkyl substances (PFAS). Soil vapor was analyzed for VOCs. The primary contaminants of concern are coal tar in soil and floating on the groundwater, SVOCs (total) and naphthalene in soil and naphthalene in groundwater. Soil: The primary soil contamination concern is the presence of coal tar and tar-like material across the site and to a maximum depth of 48 feet below ground surface (bgs). Grossly-impacted soils were observed in a soil boring, in both historic fill from 10-12 feet bgs and native material from 30 to 48 feet bgs, as well as a monitoring well boring from 6 to 27 feet bgs. In addition to the coal tar, SVOCs were detected to a depth of 5 to 6 feet bgs at levels exceeding commercial use soil cleanup objectives (CSCOs) and/or protection of groundwater soil cleanup objectives (PGWSCOs), where applicable, including: total SVOCs up to 18,518 parts per million (ppm), naphthalene up to 7,500 ppm (CSCO 500 ppm and PGWSCO 12 ppm), benzo(a)anthracene up to 31 ppb (CSCO 5.6 ppm), benzo(a)pyrene up to 74 ppm (CSCO 1 ppm), benzo(b)fluoranthene up to 71 ppm (CSCO 5.6 ppm and PGWSCO 1.7 ppm), and indeno(1,2,3-cd)pyrene up to 32 ppm (CSCO 5.6 ppm and PGWSCO 8.2 ppm). One VOC, 1,2,4-trimethylbenzene, was detected in two locations at 210 ppm and 270 ppm, above its CSCO of 190 ppm. Metals were detected at levels exceeding CSCOs to a depth of 6 feet bgs as follows: lead up to 15,000 ppm (CSCO 1,000 ppm) and copper up to 2,600 ppm (CSCO 270 ppm). No PCBs or pesticides were detected in soil above CSCOs. Site-related soil impacts may be migrating off-site. Groundwater: Coal tar was encountered beginning near the ground surface and extending well into groundwater, located at approximately 5 feet bgs, to a maximum depth of 47 feet bgs. VOCs detected above Class GA Ambient Water Quality Standard (AWQS) include: benzene up to 550 parts per billion (ppb) (AWQS is 1 ppb), ethylbenzene up to 1,400 ppb (AWQS is 5 ppb), toluene up to 1,500 ppb (AWQS is 5 ppb), total xylene up to 3,200 ppb (AWQS is 5 ppb), and 1,2,4-trimethylbenzene up to 41 ppb (AWQS 5 ppb).. The following SVOCs were detected above AWQS: naphthalene up to 13,000 ppb (AWQS is 10 ppb), phenol up to 200 ppb (AWQS is 1 ppb), acenaphthene up to 500 ppb (AWQS is 20 ppb), 2,4-dimethylphenol up to 1,100 ppb (AWQS is 50 ppb), anthracene up to 82 ppb (AWQS is 50 ppb), benzo(b)fluoranthene up to 0.3 ppb (AWQS is

Map ID
Direction
Distance
Elevation

MAP FINDINGS

Site

Database(s)

EDR ID Number
EPA ID Number

RED HOOK SMITH STREET (Continued)

S112818546

0.002 ppb), benzo(k)fluoranthene up to 0.17 ppb (AWQS is 0.002 ppb), bis(2-ethylhexyl)phthalate up to 7.2 ppb (AWQS is 5 ppb), chrysene up to 0.28 ppb (AWQS is 0.002 ppb), fluorene up to 260 ppb (AWQS is 50 ppb), indeno(1,2,3-cd) up to 0.17 ppb (AWQS is 0.002 ppb), and phenanthrene up to 190 ppb (AWQS is 50 ppb). For PFAS, perfluorooctanoic acid (PFOA) and perfluorooctanesulfonic acid (PFOS) were reported at concentrations up to 126 parts per trillion (ppt) and 41.4 ppt, respectively, exceeding the Maximum Contaminant Level (MCL) (drinking water standard) of 10 ppt each in groundwater. There are no public water supply wells within a half a mile and there is a municipal prohibition for use of groundwater at the site. PCBs, metals, and pesticides were not detected above AWQS in site groundwater. Site-related groundwater impacts may be migrating off-site. Soil Vapor: Fifteen soil vapor samples were collected from approximately two feet bgs and analyzed for VOCs. Results detected benzene, toluene, ethylbenzene and xylene (BTEX) a across the site up to 1,304 micrograms per cubic meter (g/m3). The chlorinated VOC tetrachloroethene (PCE) was also detected up to 59.2 g/m3 but is not thought to be site related since PCE was not detected above standards in soil or groundwater at the site. The data do not indicate any off-site impacts in soil vapor related to this site."

Health Problem:

"Direct contact with contaminated soil is unlikely because the site is completely fenced, which restricts public access, and is covered by concrete. Contaminated groundwater at the site is not used for drinking or other purposes and the site is served by a public water supply that obtains water from a different source not affected by this contamination. Volatile organic compounds in soil vapor (air spaces within the soil), may move into buildings and affect the indoor air quality. This process, which is similar to the movement of radon gas from the subsurface into the indoor air of buildings, is referred to as soil vapor intrusion. The inhalation of site-related contaminants due to soil vapor intrusion does not represent a current concern because there are no buildings on-site, however the potential for indoor air impacts via the soil vapor intrusion pathway exists for any future occupied buildings. Sampling indicates soil vapor intrusion is not a concern for off-site structures."

Dump: False
Structure: True
Lagoon: False
Landfill: False
Pond: False
Disp Start: unknown
Disp Term: unknown
Lat/Long: Not reported
Dell: Not reported
Record Add: 2013-10-25 15:30:00
Record Upd: 2016-08-18 15:11:00
Updated By: CHPOST
Own Op: 6
Sub Type: P03
Owner Name: Emzon Shung
Owner Company: Red Hook Developers Holdings, LLC
Owner Address: 1400 Broadway, 15th Floor
Owner Addr2: Not reported
Owner City,St,Zip: New York, NY 10018
Owner Country: United States of America
Own Op: Document Repository

Map ID
Direction
Distance
Elevation

MAP FINDINGS

Site

Database(s)

EDR ID Number
EPA ID Number

RED HOOK SMITH STREET (Continued)

S112818546

Sub Type:	NNN
Owner Name:	Not reported
Owner Company:	Brooklyn Public Library
Owner Address:	10 Grand Army Plaza
Owner Addr2:	Not reported
Owner City,St,Zip:	Brooklyn, NY 11238
Owner Country:	United States of America
Own Op:	1
Sub Type:	E
Owner Name:	Emzon Shung
Owner Company:	Red Hook Developers Holdings, LLC
Owner Address:	1400 Broadway
Owner Addr2:	15th Floor
Owner City,St,Zip:	New York, NY 10018
Owner Country:	United States of America
Own Op:	1
Sub Type:	E
Owner Name:	Not reported
Owner Company:	CF Smith, LLC
Owner Address:	404 Fifth Avenue
Owner Addr2:	5th Floor
Owner City,St,Zip:	New York, NY 10018
Owner Country:	United States of America
HW Code:	C224163
Waste Type:	creosote
Waste Quantity:	UNKNOWN
Waste Code:	Not reported
HW Code:	C224163
Waste Type:	tetrachloroethene (PCE)
Waste Quantity:	UNKNOWN
Waste Code:	Not reported
HW Code:	C224163
Waste Type:	lead
Waste Quantity:	UNKNOWN
Waste Code:	Not reported
HW Code:	C224163
Waste Type:	coal tar pitch volatiles
Waste Quantity:	UNKNOWN
Waste Code:	Not reported
HW Code:	C224163
Waste Type:	coal tar
Waste Quantity:	UNKNOWN
Waste Code:	Not reported
HW Code:	C224163
Waste Type:	ethylbenzene
Waste Quantity:	UNKNOWN
Waste Code:	Not reported
HW Code:	C224163
Waste Type:	xylene (mixed)
Waste Quantity:	UNKNOWN
Waste Code:	Not reported
HW Code:	C224163
Waste Type:	toluene
Waste Quantity:	UNKNOWN
Waste Code:	Not reported
HW Code:	C224163
Waste Type:	benzene

Map ID
 Direction
 Distance
 Elevation

MAP FINDINGS

Site

Database(s)

EDR ID Number
 EPA ID Number

RED HOOK SMITH STREET (Continued)

S112818546

Waste Quantity:	UNKNOWN
Waste Code:	Not reported
HW Code:	C224163
Waste Type:	naphthalene
Waste Quantity:	UNKNOWN
Waste Code:	Not reported
Crossref ID:	0500510
Cross Ref Type Code:	01
Cross Ref Type:	Spill No.
Record Added Date:	2012-12-12 16:08:00
Record Updated:	2012-12-12 16:08:00
Updated By:	BXANDERS
Crossref ID:	224197
Cross Ref Type Code:	09
Cross Ref Type:	DEC Case No.
Record Added Date:	2015-04-17 11:52:00
Record Updated:	2015-04-17 11:52:00
Updated By:	CHPOST
Crossref ID:	C224163-03-13
Cross Ref Type Code:	23
Cross Ref Type:	Agreement/Consent Order Number
Record Added Date:	2020-02-10 08:53:00
Record Updated:	2020-02-10 08:53:00
Updated By:	CHPOST
Crossref ID:	C224215
Cross Ref Type Code:	22
Cross Ref Type:	BCP Site ID
Record Added Date:	2015-05-11 11:00:00
Record Updated:	2015-05-11 11:00:00
Updated By:	CHPOST

317
 SSW
 1/2-1
 0.852 mi.
 4496 ft.

**AMERICAN MACHINE AND FOUNDRY CO
 SECOND AVENUE AND 56TH STREET
 BROOKLYN, NY**

**FUSRAP 1016603370
 N/A**

**Relative:
 Higher
 Actual:
 36 ft.**

FUSRAP:	
Site Name:	AMERICAN MACHINE AND FOUNDRY CO
Site Id:	NY.26
Site Status:	Eliminated from consideration under FUSRAP
Designated Name:	Not Designated
Alternate Name:	Lutheran Medical Center
Location Street Address:	SECOND AVENUE AND 56TH STREET
Location City:	BROOKLYN
Location State:	NY
Location County:	Not reported
Evaluation Year:	1992
Site Operations:	1951 - 1954 conducted metal fabrication operation on uranium and thorium metals.
Site Disposition:	Eliminated - Potential for contamination considered remote based on results of radiological monitoring and sampling and extensive renovation of the site
Radioactive Materials Handled:	Yes
Primary Radioactive Materials Handled:	Uranium and Thorium metal
Radiological Survey(S):	Yes
Long Term Care Requirements:	Not reported
Historical Operations:	Not reported

Map ID
Direction
Distance
Elevation

MAP FINDINGS

Site

Database(s)

EDR ID Number
EPA ID Number

AMERICAN MACHINE AND FOUNDRY CO (Continued)

1016603370

Website URL: http://www.lm.doe.gov/Considered_Sites/American_Machine_and_Foundry_Co_-_NY_26

318
NNE
1/2-1
0.906 mi.
4782 ft.

FORMER COLUMBIA SMELTING
98 LORRAINE STREET
BROOKLYN, NY 11231

NY SHWS S121933837
N/A

Relative:
Higher
Actual:
14 ft.

SHWS:

Name: FORMER COLUMBIA SMELTING
Address: 98 LORRAINE STREET
City,State,Zip: BROOKLYN, NY 11231
Program: HW
Site Code: 520660
Classification: P
Region: 2
Acres: 4.170
HW Code: 224231
Record Add: 01/07/2016
Record Upd: 03/03/2020
Updated By: JHOCONNE

Site Description: "Location- The 4.17 acre site is located at 98 Lorraine Street in the Borough of Brooklyn, Kings County, NY in an urban area. Site Features - The Site currently consists of a portion of a public park (Red Hook Park) operated by the NYC Department of Parks and Recreation. This portion of the park contains 4 baseball fields (fields 5 through 8). Current Zoning and Land Use - The site is currently zoned as park land and is surrounded by other sections of Red Hook Park, as well as a large public housing development (Red Hook Houses). The site is bounded on the north by Lorraine Street and Red Hook Houses, to the east by Henry Street and Red Hook Park, to the south by Bay Street and Red Hook Park, and to the west by Hicks Street and multi-family residential buildings. Past Use of the Site - The site was occupied by a secondary lead smelter operated initially by Delevan Smelting and Refining Works and later by Columbia Smelting and Refining Works from at least 1929 to the late 1930s. By 1939 the smelting building was demolished. The site was redeveloped as part of Red Hook Park some time before 1947. Site Geology and Hydrogeology - Soil sampling has only been performed in the upper 2 feet of soil. Generally the soil consists of fill material. No groundwater samples were collected as part of the investigations to date; therefore depth to groundwater and groundwater flow direction are unknown. The nearest water body (Gowanus Bay) is located approximately 1200 feet to the southeast of the site."

Env Problem: "Nature and Extent of Contamination: In 2014, US EPA implemented an investigation in support of an emergency removal action. The data below is from the US EPA investigation. Soil In surface soil (0 to 1 below grade) the highest concentration of lead was 980 ppm as compared to the restricted residential soil cleanup objective (RRSCO) of 400 ppm. In the 1 to 6 interval, the highest concentration was 2400 ppm. At depth (6 to 24 below grade) the highest concentration was 5700 ppm on-site and 8300 ppm off-site to the south. Other metals including antimony, arsenic, iron, copper and tin were found in association with the lead. USEPA concluded that the ratios of the various metals to lead were indicative of the smelting process as opposed to exclusively being attributed to historic fill. Groundwater No groundwater samples have been collected. Soil Vapor No soil vapor

Map ID
Direction
Distance
Elevation

MAP FINDINGS

Site

Database(s)

EDR ID Number
EPA ID Number

FORMER COLUMBIA SMELTING (Continued)

S121933837

Health Problem: samples have been collected."
"As information for this site becomes available, it will be reviewed by the NYSDOH to determine if site contamination presents public health exposure concerns."
Dump: Not reported
Structure: Not reported
Lagoon: Not reported
Landfill: Not reported
Pond: Not reported
Disp Start: Not reported
Disp Term: Not reported
Lat/Long: Not reported
Dell: Not reported
Record Add: Not reported
Record Upd: Not reported
Updated By: Not reported
Own Op: 6
Sub Type: C01
Owner Name: Kay Zias
Owner Company: New York City Department of Parks & Recreation
Owner Address: The Olmsted Center
Owner Addr2: Flushing Meadows-Corona Park
Owner City,St,Zip: QUEENS, NY 11268
Owner Country: United States of America
Own Op: 1
Sub Type: C01
Owner Name: Not reported
Owner Company: New York City Department of Parks & Recreation
Owner Address: The Arsenal, Central Park
Owner Addr2: 830 Fifth Avenue
Owner City,St,Zip: New York, NY 10065
Owner Country: United States of America
HW Code: Not reported
Waste Type: Not reported
Waste Quantity: Not reported
Waste Code: Not reported
Crossref ID: Not reported
Cross Ref Type Code: Not reported
Cross Ref Type: Not reported
Record Added Date: Not reported
Record Updated: Not reported
Updated By: Not reported

319
NNW
1/2-1
0.977 mi.
5156 ft.

ATL BASIN IRON WORKS
NO CITY, NY

FUDS 1024899307
N/A

Relative:
Lower
Actual:
2 ft.

FUDS:
EPA Region: 2
Installation ID: NY29799F130100
Congressional District Number: 10
Name: ATL BASIN IRON WORKS
FUDS Number: C02NY0969
City: NO CITY
State: NY
County: KINGS

Map ID
Direction
Distance
Elevation

MAP FINDINGS

Site

Database(s)

EDR ID Number
EPA ID Number

ATL BASIN IRON WORKS (Continued)

1024899307

Object ID: 3571
USACE Division: NAD
USACE District: New England District (NAE)
Status: Properties with all projects at site closeout
Current Owner: STATE: STATE NEW YORK/NEW JERSEY PORT AUTHORITY, LEASING THE SITE TO A PRIVATE CAR DEALERSHIP.
EMS Map Link: <https://fudsportal.usace.army.mil/ems/ems/inventory/map/map?id=59204>
Eligibility: Eligible
Has Projects: Yes
NPL Status: Not on the NPL
Property History: The Atlantic Basin Iron Works was utilized by the Navy as a shipyard. There is no historical file available for this site.

Project Required: Yes
Feature Description: Not reported
Latitude: 40.675700999999997
Longitude: -74.017899

FUDS Detail as of Jan 2015:
Fiscal Year: 2013
Federal Facility ID: NY9799F1301
RAB: Not reported
NPL Status: Not Listed
Description: The 10.5-acre Atlantic Basin Iron Works is located in Brooklyn, New York. It was situated in the Erie Basin, adjacent to Conover Street and below Van Dyke Street. The Navy used the site as a shipyard. Abandoned tanks are present. Vehicles are currently stored on site.
History: Between 1941 and 1942, the government obtained 10.50 acres fee by declaration of taking. On 25 October 1958, the General Services Administration accepted care of the site. In 1960, it conveyed the site to the New York/New Jersey Port Authority, which is the current owner.
CTC: 282.39999999999998
Current Program: Not reported
Future Program: Not reported
Institutional ID: 59204

Count: 12 records.

ORPHAN SUMMARY

City	EDR ID	Site Name	Site Address	Zip	Database(s)
BROOKLYN	S113917066	BROOKLYN MILITARY OCEAN TERMINAL	2ND AVE BTWN 57TH, 65TH STREET	11232	NY SHWS
BROOKLYN	S105003695	USPS GOWANUS SITE, FORMER MGP METR	2ND AVENUE AND 12TH STREET	11215	NY VCP
BROOKLYN	S113916585	DAVIDSON PIPE SUPPLY COMPANY	3RD AVE & 37TH STREET		NY SHWS
BROOKLYN	S113922111	455 SMITH STREET (VICHAR, INC.)	5TH STREET & SMITH STREET TO G	11231	NY VCP
BROOKLYN	S126023554	PAERDEGAT BASIN NORTH	BOUNDED PAERDEGAT BASIN, SEAVI		NY SWF/LF
BROOKLYN	1003864070	CARROL GARDEN	CORNER OF 5TH AND SMITH STREET	11231	SEMS-ARCHIVE
BROOKLYN	1003864120	REAR BUSH TERMINAL BUILDING	END OF 47TH THRU 52ND STREET	11232	SEMS-ARCHIVE
BROOKLYN	S117269598	CONSTRUCTION	113 FLAT BUSH AVE EXT		NY LTANKS
BROOKLYN	1000407436	NORTHEAST MARINE TERMINAL CO INC	FOOT OF 39TH ST	11232	CORRACTS, RCRA NonGen / NLR
BROOKLYN	S126022660	CALVER VAUX/DRIER OFFERMAN	10 HUTCHINSON RIVER PKWY CROPS		NY SWF/LF
BROOKLYN	S105972442	HAMILTON AVENUE PIERS/19TH & 18TH	REAR OF 566 HAMILTON AVENUE	11232	NY SHWS
BROOKLYN	S113922162	DANGMAN PARK	SHEEPSHEAD BAY ROAD & WEST 5TH	11215	NY VCP

GOVERNMENT RECORDS SEARCHED / DATA CURRENCY TRACKING

To maintain currency of the following federal and state databases, EDR contacts the appropriate governmental agency on a monthly or quarterly basis, as required.

Number of Days to Update: Provides confirmation that EDR is reporting records that have been updated within 90 days from the date the government agency made the information available to the public.

STANDARD ENVIRONMENTAL RECORDS

Lists of Federal NPL (Superfund) sites

NPL: National Priority List

National Priorities List (Superfund). The NPL is a subset of CERCLIS and identifies over 1,200 sites for priority cleanup under the Superfund Program. NPL sites may encompass relatively large areas. As such, EDR provides polygon coverage for over 1,000 NPL site boundaries produced by EPA's Environmental Photographic Interpretation Center (EPIC) and regional EPA offices.

Date of Government Version: 10/20/2021	Source: EPA
Date Data Arrived at EDR: 11/05/2021	Telephone: N/A
Date Made Active in Reports: 11/29/2021	Last EDR Contact: 01/13/2022
Number of Days to Update: 24	Next Scheduled EDR Contact: 04/11/2022
	Data Release Frequency: Quarterly

NPL Site Boundaries

Sources:

EPA's Environmental Photographic Interpretation Center (EPIC)
Telephone: 202-564-7333

EPA Region 1
Telephone 617-918-1143

EPA Region 6
Telephone: 214-655-6659

EPA Region 3
Telephone 215-814-5418

EPA Region 7
Telephone: 913-551-7247

EPA Region 4
Telephone 404-562-8033

EPA Region 8
Telephone: 303-312-6774

EPA Region 5
Telephone 312-886-6686

EPA Region 9
Telephone: 415-947-4246

EPA Region 10
Telephone 206-553-8665

Proposed NPL: Proposed National Priority List Sites

A site that has been proposed for listing on the National Priorities List through the issuance of a proposed rule in the Federal Register. EPA then accepts public comments on the site, responds to the comments, and places on the NPL those sites that continue to meet the requirements for listing.

Date of Government Version: 10/20/2021	Source: EPA
Date Data Arrived at EDR: 11/05/2021	Telephone: N/A
Date Made Active in Reports: 11/29/2021	Last EDR Contact: 01/13/2022
Number of Days to Update: 24	Next Scheduled EDR Contact: 04/11/2022
	Data Release Frequency: Quarterly

NPL LIENS: Federal Superfund Liens

Federal Superfund Liens. Under the authority granted the USEPA by CERCLA of 1980, the USEPA has the authority to file liens against real property in order to recover remedial action expenditures or when the property owner received notification of potential liability. USEPA compiles a listing of filed notices of Superfund Liens.

GOVERNMENT RECORDS SEARCHED / DATA CURRENCY TRACKING

Date of Government Version: 10/15/1991
Date Data Arrived at EDR: 02/02/1994
Date Made Active in Reports: 03/30/1994
Number of Days to Update: 56

Source: EPA
Telephone: 202-564-4267
Last EDR Contact: 08/15/2011
Next Scheduled EDR Contact: 11/28/2011
Data Release Frequency: No Update Planned

Lists of Federal Delisted NPL sites

Delisted NPL: National Priority List Deletions

The National Oil and Hazardous Substances Pollution Contingency Plan (NCP) establishes the criteria that the EPA uses to delete sites from the NPL. In accordance with 40 CFR 300.425.(e), sites may be deleted from the NPL where no further response is appropriate.

Date of Government Version: 10/20/2021
Date Data Arrived at EDR: 11/05/2021
Date Made Active in Reports: 11/29/2021
Number of Days to Update: 24

Source: EPA
Telephone: N/A
Last EDR Contact: 01/13/2022
Next Scheduled EDR Contact: 04/11/2022
Data Release Frequency: Quarterly

Lists of Federal sites subject to CERCLA removals and CERCLA orders

FEDERAL FACILITY: Federal Facility Site Information listing

A listing of National Priority List (NPL) and Base Realignment and Closure (BRAC) sites found in the Comprehensive Environmental Response, Compensation and Liability Information System (CERCLIS) Database where EPA Federal Facilities Restoration and Reuse Office is involved in cleanup activities.

Date of Government Version: 05/25/2021
Date Data Arrived at EDR: 06/24/2021
Date Made Active in Reports: 09/20/2021
Number of Days to Update: 88

Source: Environmental Protection Agency
Telephone: 703-603-8704
Last EDR Contact: 12/29/2021
Next Scheduled EDR Contact: 04/11/2022
Data Release Frequency: Varies

SEMS: Superfund Enterprise Management System

SEMS (Superfund Enterprise Management System) tracks hazardous waste sites, potentially hazardous waste sites, and remedial activities performed in support of EPA's Superfund Program across the United States. The list was formerly known as CERCLIS, renamed to SEMs by the EPA in 2015. The list contains data on potentially hazardous waste sites that have been reported to the USEPA by states, municipalities, private companies and private persons, pursuant to Section 103 of the Comprehensive Environmental Response, Compensation, and Liability Act (CERCLA). This dataset also contains sites which are either proposed to or on the National Priorities List (NPL) and the sites which are in the screening and assessment phase for possible inclusion on the NPL.

Date of Government Version: 10/20/2021
Date Data Arrived at EDR: 11/05/2021
Date Made Active in Reports: 11/29/2021
Number of Days to Update: 24

Source: EPA
Telephone: 800-424-9346
Last EDR Contact: 01/13/2022
Next Scheduled EDR Contact: 04/25/2022
Data Release Frequency: Quarterly

Lists of Federal CERCLA sites with NFRAP

SEMS-ARCHIVE: Superfund Enterprise Management System Archive

GOVERNMENT RECORDS SEARCHED / DATA CURRENCY TRACKING

SEMS-ARCHIVE (Superfund Enterprise Management System Archive) tracks sites that have no further interest under the Federal Superfund Program based on available information. The list was formerly known as the CERCLIS-NFRAP, renamed to SEMS ARCHIVE by the EPA in 2015. EPA may perform a minimal level of assessment work at a site while it is archived if site conditions change and/or new information becomes available. Archived sites have been removed and archived from the inventory of SEMS sites. Archived status indicates that, to the best of EPA's knowledge, assessment at a site has been completed and that EPA has determined no further steps will be taken to list the site on the National Priorities List (NPL), unless information indicates this decision was not appropriate or other considerations require a recommendation for listing at a later time. The decision does not necessarily mean that there is no hazard associated with a given site; it only means that, based upon available information, the location is not judged to be potential NPL site.

Date of Government Version: 10/20/2021	Source: EPA
Date Data Arrived at EDR: 11/05/2021	Telephone: 800-424-9346
Date Made Active in Reports: 11/29/2021	Last EDR Contact: 01/13/2022
Number of Days to Update: 24	Next Scheduled EDR Contact: 04/25/2022
	Data Release Frequency: Quarterly

Lists of Federal RCRA facilities undergoing Corrective Action

CORRACTS: Corrective Action Report

CORRACTS identifies hazardous waste handlers with RCRA corrective action activity.

Date of Government Version: 09/13/2021	Source: EPA
Date Data Arrived at EDR: 09/15/2021	Telephone: 800-424-9346
Date Made Active in Reports: 10/12/2021	Last EDR Contact: 12/17/2021
Number of Days to Update: 27	Next Scheduled EDR Contact: 04/04/2022
	Data Release Frequency: Quarterly

Lists of Federal RCRA TSD facilities

RCRA-TSDF: RCRA - Treatment, Storage and Disposal

RCRAInfo is EPA's comprehensive information system, providing access to data supporting the Resource Conservation and Recovery Act (RCRA) of 1976 and the Hazardous and Solid Waste Amendments (HSWA) of 1984. The database includes selective information on sites which generate, transport, store, treat and/or dispose of hazardous waste as defined by the Resource Conservation and Recovery Act (RCRA). Transporters are individuals or entities that move hazardous waste from the generator offsite to a facility that can recycle, treat, store, or dispose of the waste. TSDFs treat, store, or dispose of the waste.

Date of Government Version: 09/13/2021	Source: Environmental Protection Agency
Date Data Arrived at EDR: 09/15/2021	Telephone: (212) 637-3660
Date Made Active in Reports: 10/12/2021	Last EDR Contact: 12/17/2021
Number of Days to Update: 27	Next Scheduled EDR Contact: 04/04/2022
	Data Release Frequency: Quarterly

Lists of Federal RCRA generators

RCRA-LQG: RCRA - Large Quantity Generators

RCRAInfo is EPA's comprehensive information system, providing access to data supporting the Resource Conservation and Recovery Act (RCRA) of 1976 and the Hazardous and Solid Waste Amendments (HSWA) of 1984. The database includes selective information on sites which generate, transport, store, treat and/or dispose of hazardous waste as defined by the Resource Conservation and Recovery Act (RCRA). Large quantity generators (LQGs) generate over 1,000 kilograms (kg) of hazardous waste, or over 1 kg of acutely hazardous waste per month.

Date of Government Version: 09/13/2021	Source: Environmental Protection Agency
Date Data Arrived at EDR: 09/15/2021	Telephone: (212) 637-3660
Date Made Active in Reports: 10/12/2021	Last EDR Contact: 12/17/2021
Number of Days to Update: 27	Next Scheduled EDR Contact: 04/04/2022
	Data Release Frequency: Quarterly

GOVERNMENT RECORDS SEARCHED / DATA CURRENCY TRACKING

RCRA-SQG: RCRA - Small Quantity Generators

RCRAInfo is EPA's comprehensive information system, providing access to data supporting the Resource Conservation and Recovery Act (RCRA) of 1976 and the Hazardous and Solid Waste Amendments (HSWA) of 1984. The database includes selective information on sites which generate, transport, store, treat and/or dispose of hazardous waste as defined by the Resource Conservation and Recovery Act (RCRA). Small quantity generators (SQGs) generate between 100 kg and 1,000 kg of hazardous waste per month.

Date of Government Version: 09/13/2021	Source: Environmental Protection Agency
Date Data Arrived at EDR: 09/15/2021	Telephone: (212) 637-3660
Date Made Active in Reports: 10/12/2021	Last EDR Contact: 12/17/2021
Number of Days to Update: 27	Next Scheduled EDR Contact: 04/04/2022
	Data Release Frequency: Quarterly

RCRA-VSQG: RCRA - Very Small Quantity Generators (Formerly Conditionally Exempt Small Quantity Generators)

RCRAInfo is EPA's comprehensive information system, providing access to data supporting the Resource Conservation and Recovery Act (RCRA) of 1976 and the Hazardous and Solid Waste Amendments (HSWA) of 1984. The database includes selective information on sites which generate, transport, store, treat and/or dispose of hazardous waste as defined by the Resource Conservation and Recovery Act (RCRA). Very small quantity generators (VSQGs) generate less than 100 kg of hazardous waste, or less than 1 kg of acutely hazardous waste per month.

Date of Government Version: 09/13/2021	Source: Environmental Protection Agency
Date Data Arrived at EDR: 09/15/2021	Telephone: (212) 637-3660
Date Made Active in Reports: 10/12/2021	Last EDR Contact: 12/17/2021
Number of Days to Update: 27	Next Scheduled EDR Contact: 04/04/2022
	Data Release Frequency: Quarterly

Federal institutional controls / engineering controls registries

LUCIS: Land Use Control Information System

LUCIS contains records of land use control information pertaining to the former Navy Base Realignment and Closure properties.

Date of Government Version: 07/12/2021	Source: Department of the Navy
Date Data Arrived at EDR: 08/06/2021	Telephone: 843-820-7326
Date Made Active in Reports: 10/22/2021	Last EDR Contact: 11/08/2021
Number of Days to Update: 77	Next Scheduled EDR Contact: 02/21/2022
	Data Release Frequency: Varies

US ENG CONTROLS: Engineering Controls Sites List

A listing of sites with engineering controls in place. Engineering controls include various forms of caps, building foundations, liners, and treatment methods to create pathway elimination for regulated substances to enter environmental media or effect human health.

Date of Government Version: 08/23/2021	Source: Environmental Protection Agency
Date Data Arrived at EDR: 08/23/2021	Telephone: 703-603-0695
Date Made Active in Reports: 11/12/2021	Last EDR Contact: 11/18/2021
Number of Days to Update: 81	Next Scheduled EDR Contact: 03/06/2022
	Data Release Frequency: Varies

US INST CONTROLS: Institutional Controls Sites List

A listing of sites with institutional controls in place. Institutional controls include administrative measures, such as groundwater use restrictions, construction restrictions, property use restrictions, and post remediation care requirements intended to prevent exposure to contaminants remaining on site. Deed restrictions are generally required as part of the institutional controls.

Date of Government Version: 08/23/2021	Source: Environmental Protection Agency
Date Data Arrived at EDR: 08/23/2021	Telephone: 703-603-0695
Date Made Active in Reports: 11/12/2021	Last EDR Contact: 11/19/2021
Number of Days to Update: 81	Next Scheduled EDR Contact: 03/07/2022
	Data Release Frequency: Varies

GOVERNMENT RECORDS SEARCHED / DATA CURRENCY TRACKING

Federal ERNS list

ERNS: Emergency Response Notification System

Emergency Response Notification System. ERNS records and stores information on reported releases of oil and hazardous substances.

Date of Government Version: 09/13/2021
Date Data Arrived at EDR: 09/21/2021
Date Made Active in Reports: 12/15/2021
Number of Days to Update: 85

Source: National Response Center, United States Coast Guard
Telephone: 202-267-2180
Last EDR Contact: 12/16/2021
Next Scheduled EDR Contact: 04/04/2022
Data Release Frequency: Quarterly

Lists of state- and tribal hazardous waste facilities

SHWS: Inactive Hazardous Waste Disposal Sites in New York State

Referred to as the State Superfund Program, the Inactive Hazardous Waste Disposal Site Remedial Program is the cleanup program for inactive hazardous waste sites and now includes hazardous substance sites

Date of Government Version: 01/06/2022
Date Data Arrived at EDR: 01/06/2022
Date Made Active in Reports: 01/07/2022
Number of Days to Update: 1

Source: Department of Environmental Conservation
Telephone: 518-402-9622
Last EDR Contact: 01/06/2022
Next Scheduled EDR Contact: 02/21/2022
Data Release Frequency: Annually

Lists of state and tribal landfills and solid waste disposal facilities

SWF/LF: Facility Register

Solid Waste Facilities/Landfill Sites. SWF/LF type records typically contain an inventory of solid waste disposal facilities or landfills in a particular state. Depending on the state, these may be active or inactive facilities or open dumps that failed to meet RCRA Subtitle D Section 4004 criteria for solid waste landfills or disposal sites.

Date of Government Version: 09/30/2021
Date Data Arrived at EDR: 10/28/2021
Date Made Active in Reports: 11/29/2021
Number of Days to Update: 32

Source: Department of Environmental Conservation
Telephone: 518-402-8678
Last EDR Contact: 12/22/2021
Next Scheduled EDR Contact: 04/11/2022
Data Release Frequency: Quarterly

Lists of state and tribal leaking storage tanks

INDIAN LUST R1: Leaking Underground Storage Tanks on Indian Land

A listing of leaking underground storage tank locations on Indian Land.

Date of Government Version: 04/28/2021
Date Data Arrived at EDR: 06/11/2021
Date Made Active in Reports: 09/07/2021
Number of Days to Update: 88

Source: EPA Region 1
Telephone: 617-918-1313
Last EDR Contact: 01/18/2022
Next Scheduled EDR Contact: 05/02/2022
Data Release Frequency: Varies

INDIAN LUST R6: Leaking Underground Storage Tanks on Indian Land

LUSTs on Indian land in New Mexico and Oklahoma.

Date of Government Version: 05/17/2021
Date Data Arrived at EDR: 06/11/2021
Date Made Active in Reports: 09/07/2021
Number of Days to Update: 88

Source: EPA Region 6
Telephone: 214-665-6597
Last EDR Contact: 01/18/2022
Next Scheduled EDR Contact: 05/02/2022
Data Release Frequency: Varies

INDIAN LUST R7: Leaking Underground Storage Tanks on Indian Land

LUSTs on Indian land in Iowa, Kansas, and Nebraska

GOVERNMENT RECORDS SEARCHED / DATA CURRENCY TRACKING

Date of Government Version: 06/01/2021
Date Data Arrived at EDR: 06/11/2021
Date Made Active in Reports: 09/07/2021
Number of Days to Update: 88

Source: EPA Region 7
Telephone: 913-551-7003
Last EDR Contact: 01/18/2022
Next Scheduled EDR Contact: 05/02/2022
Data Release Frequency: Varies

INDIAN LUST R8: Leaking Underground Storage Tanks on Indian Land
LUSTs on Indian land in Colorado, Montana, North Dakota, South Dakota, Utah and Wyoming.

Date of Government Version: 05/27/2021
Date Data Arrived at EDR: 06/11/2021
Date Made Active in Reports: 09/07/2021
Number of Days to Update: 88

Source: EPA Region 8
Telephone: 303-312-6271
Last EDR Contact: 01/18/2022
Next Scheduled EDR Contact: 05/02/2022
Data Release Frequency: Varies

INDIAN LUST R9: Leaking Underground Storage Tanks on Indian Land
LUSTs on Indian land in Arizona, California, New Mexico and Nevada

Date of Government Version: 05/27/2021
Date Data Arrived at EDR: 06/11/2021
Date Made Active in Reports: 09/07/2021
Number of Days to Update: 88

Source: Environmental Protection Agency
Telephone: 415-972-3372
Last EDR Contact: 01/18/2022
Next Scheduled EDR Contact: 05/02/2022
Data Release Frequency: Varies

INDIAN LUST R5: Leaking Underground Storage Tanks on Indian Land
Leaking underground storage tanks located on Indian Land in Michigan, Minnesota and Wisconsin.

Date of Government Version: 04/06/2021
Date Data Arrived at EDR: 06/11/2021
Date Made Active in Reports: 09/07/2021
Number of Days to Update: 88

Source: EPA, Region 5
Telephone: 312-886-7439
Last EDR Contact: 01/18/2022
Next Scheduled EDR Contact: 05/02/2022
Data Release Frequency: Varies

INDIAN LUST R4: Leaking Underground Storage Tanks on Indian Land
LUSTs on Indian land in Florida, Mississippi and North Carolina.

Date of Government Version: 05/28/2021
Date Data Arrived at EDR: 06/22/2021
Date Made Active in Reports: 09/20/2021
Number of Days to Update: 90

Source: EPA Region 4
Telephone: 404-562-8677
Last EDR Contact: 01/18/2022
Next Scheduled EDR Contact: 05/02/2022
Data Release Frequency: Varies

INDIAN LUST R10: Leaking Underground Storage Tanks on Indian Land
LUSTs on Indian land in Alaska, Idaho, Oregon and Washington.

Date of Government Version: 04/27/2021
Date Data Arrived at EDR: 06/11/2021
Date Made Active in Reports: 09/07/2021
Number of Days to Update: 88

Source: EPA Region 10
Telephone: 206-553-2857
Last EDR Contact: 01/18/2022
Next Scheduled EDR Contact: 05/02/2022
Data Release Frequency: Varies

LTANKS: Spills Information Database

Leaking Storage Tank Incident Reports. These records contain an inventory of reported leaking storage tank incidents reported from 4/1/86 through the most recent update. They can be either leaking underground storage tanks or leaking aboveground storage tanks. The causes of the incidents are tank test failures, tank failures or tank overfills.

Date of Government Version: 08/09/2021
Date Data Arrived at EDR: 08/10/2021
Date Made Active in Reports: 09/24/2021
Number of Days to Update: 45

Source: Department of Environmental Conservation
Telephone: 518-402-9549
Last EDR Contact: 01/31/2022
Next Scheduled EDR Contact: 02/21/2022
Data Release Frequency: Varies

GOVERNMENT RECORDS SEARCHED / DATA CURRENCY TRACKING

HIST LTANKS: Listing of Leaking Storage Tanks

A listing of leaking underground and aboveground storage tanks. The causes of the incidents are tank test failures, tank failures or tank overfills. In 2002, the Department of Environmental Conservation stopped providing updates to its original Spills Information Database. This database includes fields that are no longer available from the NYDEC as of January 1, 2002. Current information may be found in the NY LTANKS database. Department of Environmental Conservation.

Date of Government Version: 01/01/2002	Source: Department of Environmental Conservation
Date Data Arrived at EDR: 07/08/2005	Telephone: 518-402-9549
Date Made Active in Reports: 07/14/2005	Last EDR Contact: 07/07/2005
Number of Days to Update: 6	Next Scheduled EDR Contact: N/A
	Data Release Frequency: No Update Planned

Lists of state and tribal registered storage tanks

FEMA UST: Underground Storage Tank Listing

A listing of all FEMA owned underground storage tanks.

Date of Government Version: 01/29/2021	Source: FEMA
Date Data Arrived at EDR: 02/17/2021	Telephone: 202-646-5797
Date Made Active in Reports: 03/22/2021	Last EDR Contact: 01/20/2022
Number of Days to Update: 33	Next Scheduled EDR Contact: 04/18/2022
	Data Release Frequency: Varies

UST: Petroleum Bulk Storage (PBS) Database

Facilities that have petroleum storage capacities in excess of 1,100 gallons and less than 400,000 gallons.

Date of Government Version: 09/20/2021	Source: Department of Environmental Conservation
Date Data Arrived at EDR: 09/22/2021	Telephone: 518-402-9549
Date Made Active in Reports: 12/13/2021	Last EDR Contact: 12/16/2021
Number of Days to Update: 82	Next Scheduled EDR Contact: 04/04/2022
	Data Release Frequency: No Update Planned

CBS UST: Chemical Bulk Storage Database

Facilities that store regulated hazardous substances in underground tanks of any size

Date of Government Version: 01/01/2002	Source: NYSDEC
Date Data Arrived at EDR: 02/20/2002	Telephone: 518-402-9549
Date Made Active in Reports: 03/22/2002	Last EDR Contact: 10/24/2005
Number of Days to Update: 30	Next Scheduled EDR Contact: 01/23/2006
	Data Release Frequency: No Update Planned

MOSF UST: Major Oil Storage Facilities Database

Facilities that may be onshore facilities or vessels, with petroleum storage capacities of 400,000 gallons or greater.

Date of Government Version: 01/01/2002	Source: NYSDEC
Date Data Arrived at EDR: 02/20/2002	Telephone: 518-402-9549
Date Made Active in Reports: 03/22/2002	Last EDR Contact: 07/25/2005
Number of Days to Update: 30	Next Scheduled EDR Contact: 10/24/2005
	Data Release Frequency: No Update Planned

MOSF: Major Oil Storage Facility Site Listing

These facilities may be onshore facilities or vessels, with petroleum storage capacities of 400,000 gallons or greater.

Date of Government Version: 09/20/2021	Source: Department of Environmental Conservation
Date Data Arrived at EDR: 09/22/2021	Telephone: 518-402-9549
Date Made Active in Reports: 12/13/2021	Last EDR Contact: 12/16/2021
Number of Days to Update: 82	Next Scheduled EDR Contact: 04/04/2022
	Data Release Frequency: Quarterly

GOVERNMENT RECORDS SEARCHED / DATA CURRENCY TRACKING

CBS: Chemical Bulk Storage Site Listing

These facilities store regulated hazardous substances in aboveground tanks with capacities of 185 gallons or greater, and/or in underground tanks of any size

Date of Government Version: 09/20/2021
Date Data Arrived at EDR: 09/22/2021
Date Made Active in Reports: 12/13/2021
Number of Days to Update: 82

Source: Department of Environmental Conservation
Telephone: 518-402-9549
Last EDR Contact: 12/16/2021
Next Scheduled EDR Contact: 04/04/2022
Data Release Frequency: Quarterly

AST: Petroleum Bulk Storage

Registered Aboveground Storage Tanks.

Date of Government Version: 09/20/2021
Date Data Arrived at EDR: 09/22/2021
Date Made Active in Reports: 12/13/2021
Number of Days to Update: 82

Source: Department of Environmental Conservation
Telephone: 518-402-9549
Last EDR Contact: 12/16/2021
Next Scheduled EDR Contact: 04/04/2022
Data Release Frequency: No Update Planned

CBS AST: Chemical Bulk Storage Database

Facilities that store regulated hazardous substances in aboveground tanks with capacities of 185 gallons or greater, and/or in underground tanks of any size.

Date of Government Version: 01/01/2002
Date Data Arrived at EDR: 02/20/2002
Date Made Active in Reports: 03/22/2002
Number of Days to Update: 30

Source: NYSDEC
Telephone: 518-402-9549
Last EDR Contact: 07/25/2005
Next Scheduled EDR Contact: 10/24/2005
Data Release Frequency: No Update Planned

MOSF AST: Major Oil Storage Facilities Database

Facilities that may be onshore facilities or vessels, with petroleum storage capacities of 400,000 gallons or greater.

Date of Government Version: 01/01/2002
Date Data Arrived at EDR: 02/20/2002
Date Made Active in Reports: 03/22/2002
Number of Days to Update: 30

Source: NYSDEC
Telephone: 518-402-9549
Last EDR Contact: 07/25/2005
Next Scheduled EDR Contact: 10/24/2005
Data Release Frequency: No Update Planned

INDIAN UST R4: Underground Storage Tanks on Indian Land

The Indian Underground Storage Tank (UST) database provides information about underground storage tanks on Indian land in EPA Region 4 (Alabama, Florida, Georgia, Kentucky, Mississippi, North Carolina, South Carolina, Tennessee and Tribal Nations)

Date of Government Version: 05/28/2021
Date Data Arrived at EDR: 06/22/2021
Date Made Active in Reports: 09/20/2021
Number of Days to Update: 90

Source: EPA Region 4
Telephone: 404-562-9424
Last EDR Contact: 01/18/2022
Next Scheduled EDR Contact: 05/02/2022
Data Release Frequency: Varies

INDIAN UST R6: Underground Storage Tanks on Indian Land

The Indian Underground Storage Tank (UST) database provides information about underground storage tanks on Indian land in EPA Region 6 (Louisiana, Arkansas, Oklahoma, New Mexico, Texas and 65 Tribes).

Date of Government Version: 05/17/2021
Date Data Arrived at EDR: 06/11/2021
Date Made Active in Reports: 09/07/2021
Number of Days to Update: 88

Source: EPA Region 6
Telephone: 214-665-7591
Last EDR Contact: 01/18/2022
Next Scheduled EDR Contact: 05/02/2022
Data Release Frequency: Varies

GOVERNMENT RECORDS SEARCHED / DATA CURRENCY TRACKING

INDIAN UST R5: Underground Storage Tanks on Indian Land

The Indian Underground Storage Tank (UST) database provides information about underground storage tanks on Indian land in EPA Region 5 (Michigan, Minnesota and Wisconsin and Tribal Nations).

Date of Government Version: 04/06/2021	Source: EPA Region 5
Date Data Arrived at EDR: 06/11/2021	Telephone: 312-886-6136
Date Made Active in Reports: 09/07/2021	Last EDR Contact: 01/18/2022
Number of Days to Update: 88	Next Scheduled EDR Contact: 05/02/2022
	Data Release Frequency: Varies

INDIAN UST R10: Underground Storage Tanks on Indian Land

The Indian Underground Storage Tank (UST) database provides information about underground storage tanks on Indian land in EPA Region 10 (Alaska, Idaho, Oregon, Washington, and Tribal Nations).

Date of Government Version: 04/27/2021	Source: EPA Region 10
Date Data Arrived at EDR: 06/11/2021	Telephone: 206-553-2857
Date Made Active in Reports: 09/07/2021	Last EDR Contact: 01/18/2022
Number of Days to Update: 88	Next Scheduled EDR Contact: 05/02/2022
	Data Release Frequency: Varies

INDIAN UST R1: Underground Storage Tanks on Indian Land

The Indian Underground Storage Tank (UST) database provides information about underground storage tanks on Indian land in EPA Region 1 (Connecticut, Maine, Massachusetts, New Hampshire, Rhode Island, Vermont and ten Tribal Nations).

Date of Government Version: 04/28/2021	Source: EPA, Region 1
Date Data Arrived at EDR: 06/11/2021	Telephone: 617-918-1313
Date Made Active in Reports: 09/07/2021	Last EDR Contact: 01/18/2022
Number of Days to Update: 88	Next Scheduled EDR Contact: 05/02/2022
	Data Release Frequency: Varies

INDIAN UST R7: Underground Storage Tanks on Indian Land

The Indian Underground Storage Tank (UST) database provides information about underground storage tanks on Indian land in EPA Region 7 (Iowa, Kansas, Missouri, Nebraska, and 9 Tribal Nations).

Date of Government Version: 06/01/2021	Source: EPA Region 7
Date Data Arrived at EDR: 06/11/2021	Telephone: 913-551-7003
Date Made Active in Reports: 09/07/2021	Last EDR Contact: 01/18/2022
Number of Days to Update: 88	Next Scheduled EDR Contact: 05/02/2022
	Data Release Frequency: Varies

INDIAN UST R8: Underground Storage Tanks on Indian Land

The Indian Underground Storage Tank (UST) database provides information about underground storage tanks on Indian land in EPA Region 8 (Colorado, Montana, North Dakota, South Dakota, Utah, Wyoming and 27 Tribal Nations).

Date of Government Version: 05/27/2021	Source: EPA Region 8
Date Data Arrived at EDR: 06/11/2021	Telephone: 303-312-6137
Date Made Active in Reports: 09/07/2021	Last EDR Contact: 01/18/2022
Number of Days to Update: 88	Next Scheduled EDR Contact: 05/02/2022
	Data Release Frequency: Varies

INDIAN UST R9: Underground Storage Tanks on Indian Land

The Indian Underground Storage Tank (UST) database provides information about underground storage tanks on Indian land in EPA Region 9 (Arizona, California, Hawaii, Nevada, the Pacific Islands, and Tribal Nations).

Date of Government Version: 05/27/2021	Source: EPA Region 9
Date Data Arrived at EDR: 06/11/2021	Telephone: 415-972-3368
Date Made Active in Reports: 09/07/2021	Last EDR Contact: 01/18/2022
Number of Days to Update: 88	Next Scheduled EDR Contact: 05/02/2022
	Data Release Frequency: Varies

GOVERNMENT RECORDS SEARCHED / DATA CURRENCY TRACKING

TANKS: Storage Tank Facility Listing

This database contains records of facilities that are or have been regulated under Bulk Storage Program. Tank information for these facilities may not be releasable by the state agency.

Date of Government Version: 09/20/2021	Source: Department of Environmental Conservation
Date Data Arrived at EDR: 09/22/2021	Telephone: 518-402-9543
Date Made Active in Reports: 12/13/2021	Last EDR Contact: 12/16/2021
Number of Days to Update: 82	Next Scheduled EDR Contact: 04/04/2022
	Data Release Frequency: Quarterly

State and tribal institutional control / engineering control registries

ENV RES DECL: Environmental Restrictive Declarations

The Environmental Restrictive Declarations (ERD) listed were recorded in connection with a zoning action against the noted Tax Blocks and Tax Lots, or portion thereof, and are available in the property records on file at the Office of the City Register for Bronx, Kings, New York and Queens counties or at the Richmond County Clerk's office. They contain environmental requirements with respect to hazardous materials, air quality and/or noise in accordance with Section 11-15 of this Resolution.

Date of Government Version: 08/26/2021	Source: New York City Department of City Planning
Date Data Arrived at EDR: 09/16/2021	Telephone: 212-720-3300
Date Made Active in Reports: 12/06/2021	Last EDR Contact: 12/13/2021
Number of Days to Update: 81	Next Scheduled EDR Contact: 03/28/2022
	Data Release Frequency: Varies

RES DECL: Restrictive Declarations Listing

A restrictive declaration is a covenant running with the land which binds the present and future owners of the property. As a condition of certain special permits, the City Planning Commission may require an applicant to sign and record a restrictive declaration that places specified conditions on the future use and development of the property. Certain restrictive declarations are indicated by a D on zoning maps.

Date of Government Version: 08/26/2021	Source: NYC Department of City Planning
Date Data Arrived at EDR: 09/14/2021	Telephone: 212-720-3401
Date Made Active in Reports: 12/03/2021	Last EDR Contact: 12/13/2021
Number of Days to Update: 80	Next Scheduled EDR Contact: 03/28/2022
	Data Release Frequency: Varies

ENG CONTROLS: Registry of Engineering Controls

Environmental Remediation sites that have engineering controls in place.

Date of Government Version: 01/06/2022	Source: Department of Environmental Conservation
Date Data Arrived at EDR: 01/06/2022	Telephone: 518-402-9553
Date Made Active in Reports: 01/07/2022	Last EDR Contact: 01/06/2022
Number of Days to Update: 1	Next Scheduled EDR Contact: 02/21/2022
	Data Release Frequency: Quarterly

INST CONTROL: Registry of Institutional Controls

Environmental Remediation sites that have institutional controls in place.

Date of Government Version: 01/06/2022	Source: Department of Environmental Conservation
Date Data Arrived at EDR: 01/06/2022	Telephone: 518-402-9553
Date Made Active in Reports: 01/07/2022	Last EDR Contact: 01/06/2022
Number of Days to Update: 1	Next Scheduled EDR Contact: 02/21/2022
	Data Release Frequency: Quarterly

Lists of state and tribal voluntary cleanup sites

INDIAN VCP R7: Voluntary Cleanup Priority Listing

A listing of voluntary cleanup priority sites located on Indian Land located in Region 7.

GOVERNMENT RECORDS SEARCHED / DATA CURRENCY TRACKING

Date of Government Version: 03/20/2008
Date Data Arrived at EDR: 04/22/2008
Date Made Active in Reports: 05/19/2008
Number of Days to Update: 27

Source: EPA, Region 7
Telephone: 913-551-7365
Last EDR Contact: 07/08/2021
Next Scheduled EDR Contact: 07/20/2009
Data Release Frequency: Varies

INDIAN VCP R1: Voluntary Cleanup Priority Listing

A listing of voluntary cleanup priority sites located on Indian Land located in Region 1.

Date of Government Version: 07/27/2015
Date Data Arrived at EDR: 09/29/2015
Date Made Active in Reports: 02/18/2016
Number of Days to Update: 142

Source: EPA, Region 1
Telephone: 617-918-1102
Last EDR Contact: 12/14/2021
Next Scheduled EDR Contact: 04/04/2022
Data Release Frequency: Varies

VCP: Voluntary Cleanup Agreements

New York established its Voluntary Cleanup Program (VCP) to address the environmental, legal and financial barriers that often hinder the redevelopment and reuse of contaminated properties. The Voluntary Cleanup Program was developed to enhance private sector cleanup of brownfields by enabling parties to remediate sites using private rather than public funds and to reduce the development pressures on "greenfield" sites.

Date of Government Version: 01/06/2022
Date Data Arrived at EDR: 01/06/2022
Date Made Active in Reports: 01/07/2022
Number of Days to Update: 1

Source: Department of Environmental Conservation
Telephone: 518-402-9711
Last EDR Contact: 01/06/2022
Next Scheduled EDR Contact: 02/21/2022
Data Release Frequency: Semi-Annually

VCP NYC: Voluntary Cleanup Program Listing NYC

New York City voluntary cleanup program sites.

Date of Government Version: 12/06/2021
Date Data Arrived at EDR: 12/08/2021
Date Made Active in Reports: 01/06/2022
Number of Days to Update: 29

Source: New York City Office of Environmental Protection
Telephone: 212-788-8841
Last EDR Contact: 12/08/2021
Next Scheduled EDR Contact: 03/21/2022
Data Release Frequency: Varies

Lists of state and tribal brownfield sites

BROWNFIELDS: Brownfields Site List

A Brownfield is any real property where redevelopment or re-use may be complicated by the presence or potential presence of a hazardous waste, petroleum, pollutant, or contaminant.

Date of Government Version: 01/06/2022
Date Data Arrived at EDR: 01/06/2022
Date Made Active in Reports: 01/07/2022
Number of Days to Update: 1

Source: Department of Environmental Conservation
Telephone: 518-402-9764
Last EDR Contact: 01/06/2022
Next Scheduled EDR Contact: 02/21/2022
Data Release Frequency: Semi-Annually

ERP: Environmental Restoration Program Listing

In an effort to spur the cleanup and redevelopment of brownfields, New Yorkers approved a \$200 million Environmental Restoration or Brownfields Fund as part of the \$1.75 billion Clean Water/Clean Air Bond Act of 1996 (1996 Bond Act). Enhancements to the program were enacted on October 7, 2003. Under the Environmental Restoration Program, the State provides grants to municipalities to reimburse up to 90 percent of on-site eligible costs and 100% of off-site eligible costs for site investigation and remediation activities. Once remediated, the property may then be reused for commercial, industrial, residential or public use.

Date of Government Version: 01/06/2022
Date Data Arrived at EDR: 01/06/2022
Date Made Active in Reports: 01/07/2022
Number of Days to Update: 1

Source: Department of Environmental Conservation
Telephone: 518-402-9622
Last EDR Contact: 01/06/2022
Next Scheduled EDR Contact: 02/21/2022
Data Release Frequency: Quarterly

GOVERNMENT RECORDS SEARCHED / DATA CURRENCY TRACKING

ADDITIONAL ENVIRONMENTAL RECORDS

Local Brownfield lists

US BROWNFIELDS: A Listing of Brownfields Sites

Brownfields are real property, the expansion, redevelopment, or reuse of which may be complicated by the presence or potential presence of a hazardous substance, pollutant, or contaminant. Cleaning up and reinvesting in these properties takes development pressures off of undeveloped, open land, and both improves and protects the environment. Assessment, Cleanup and Redevelopment Exchange System (ACRES) stores information reported by EPA Brownfields grant recipients on brownfields properties assessed or cleaned up with grant funding as well as information on Targeted Brownfields Assessments performed by EPA Regions. A listing of ACRES Brownfield sites is obtained from Cleanups in My Community. Cleanups in My Community provides information on Brownfields properties for which information is reported back to EPA, as well as areas served by Brownfields grant programs.

Date of Government Version: 06/10/2021	Source: Environmental Protection Agency
Date Data Arrived at EDR: 06/10/2021	Telephone: 202-566-2777
Date Made Active in Reports: 08/17/2021	Last EDR Contact: 12/08/2021
Number of Days to Update: 68	Next Scheduled EDR Contact: 03/28/2022
	Data Release Frequency: Semi-Annually

Local Lists of Landfill / Solid Waste Disposal Sites

SWTIRE: Registered Waste Tire Storage & Facility List

A listing of facilities registered to accept waste tires.

Date of Government Version: 02/27/2018	Source: Department of Environmental Conservation
Date Data Arrived at EDR: 04/06/2018	Telephone: 518-402-8694
Date Made Active in Reports: 06/08/2018	Last EDR Contact: 12/02/2021
Number of Days to Update: 63	Next Scheduled EDR Contact: 03/21/2022
	Data Release Frequency: No Update Planned

SWRCY: Registered Recycling Facility List

A listing of recycling facilities.

Date of Government Version: 09/30/2021	Source: Department of Environmental Conservation
Date Data Arrived at EDR: 10/28/2021	Telephone: 518-402-8678
Date Made Active in Reports: 11/29/2021	Last EDR Contact: 12/22/2021
Number of Days to Update: 32	Next Scheduled EDR Contact: 04/11/2022
	Data Release Frequency: Quarterly

INDIAN ODI: Report on the Status of Open Dumps on Indian Lands

Location of open dumps on Indian land.

Date of Government Version: 12/31/1998	Source: Environmental Protection Agency
Date Data Arrived at EDR: 12/03/2007	Telephone: 703-308-8245
Date Made Active in Reports: 01/24/2008	Last EDR Contact: 01/24/2022
Number of Days to Update: 52	Next Scheduled EDR Contact: 05/09/2022
	Data Release Frequency: Varies

DEBRIS REGION 9: Torres Martinez Reservation Illegal Dump Site Locations

A listing of illegal dump sites location on the Torres Martinez Indian Reservation located in eastern Riverside County and northern Imperial County, California.

Date of Government Version: 01/12/2009	Source: EPA, Region 9
Date Data Arrived at EDR: 05/07/2009	Telephone: 415-947-4219
Date Made Active in Reports: 09/21/2009	Last EDR Contact: 01/13/2022
Number of Days to Update: 137	Next Scheduled EDR Contact: 05/02/2022
	Data Release Frequency: No Update Planned

ODI: Open Dump Inventory

An open dump is defined as a disposal facility that does not comply with one or more of the Part 257 or Part 258 Subtitle D Criteria.

GOVERNMENT RECORDS SEARCHED / DATA CURRENCY TRACKING

Date of Government Version: 06/30/1985
Date Data Arrived at EDR: 08/09/2004
Date Made Active in Reports: 09/17/2004
Number of Days to Update: 39

Source: Environmental Protection Agency
Telephone: 800-424-9346
Last EDR Contact: 06/09/2004
Next Scheduled EDR Contact: N/A
Data Release Frequency: No Update Planned

IHS OPEN DUMPS: Open Dumps on Indian Land

A listing of all open dumps located on Indian Land in the United States.

Date of Government Version: 04/01/2014
Date Data Arrived at EDR: 08/06/2014
Date Made Active in Reports: 01/29/2015
Number of Days to Update: 176

Source: Department of Health & Human Services, Indian Health Service
Telephone: 301-443-1452
Last EDR Contact: 01/28/2022
Next Scheduled EDR Contact: 05/09/2022
Data Release Frequency: Varies

Local Lists of Hazardous waste / Contaminated Sites

US HIST CDL: National Clandestine Laboratory Register

A listing of clandestine drug lab locations that have been removed from the DEAs National Clandestine Laboratory Register.

Date of Government Version: 05/18/2021
Date Data Arrived at EDR: 05/18/2021
Date Made Active in Reports: 08/03/2021
Number of Days to Update: 77

Source: Drug Enforcement Administration
Telephone: 202-307-1000
Last EDR Contact: 11/16/2021
Next Scheduled EDR Contact: 03/07/2022
Data Release Frequency: No Update Planned

DEL SHWS: Delisted Registry Sites

A database listing of sites delisted from the Registry of Inactive Hazardous Waste Disposal Sites.

Date of Government Version: 01/06/2022
Date Data Arrived at EDR: 01/06/2022
Date Made Active in Reports: 01/07/2022
Number of Days to Update: 1

Source: Department of Environmental Conservation
Telephone: 518-402-9622
Last EDR Contact: 01/06/2022
Next Scheduled EDR Contact: 02/21/2022
Data Release Frequency: Quarterly

US CDL: Clandestine Drug Labs

A listing of clandestine drug lab locations. The U.S. Department of Justice ("the Department") provides this web site as a public service. It contains addresses of some locations where law enforcement agencies reported they found chemicals or other items that indicated the presence of either clandestine drug laboratories or dumpsites. In most cases, the source of the entries is not the Department, and the Department has not verified the entry and does not guarantee its accuracy. Members of the public must verify the accuracy of all entries by, for example, contacting local law enforcement and local health departments.

Date of Government Version: 05/18/2021
Date Data Arrived at EDR: 05/18/2021
Date Made Active in Reports: 08/03/2021
Number of Days to Update: 77

Source: Drug Enforcement Administration
Telephone: 202-307-1000
Last EDR Contact: 11/16/2021
Next Scheduled EDR Contact: 03/07/2022
Data Release Frequency: Quarterly

PFAS: PFAS Contamination Site Location Listing

DEC surveyed select businesses, fire departments, fire training centers, bulk storage facilities, airports, and Department of Defense (DoD) facilities. The responses to the survey have helped to determine if these entities used or stored materials containing PFOA/PFOS including AFFF and dispersants used in Teflon coating operations. The results of this survey will be updated periodically as additional responses are received..

Date of Government Version: 01/16/2019
Date Data Arrived at EDR: 05/08/2019
Date Made Active in Reports: 06/24/2019
Number of Days to Update: 47

Source: Department of Environmental Conservation
Telephone: 518-402-9020
Last EDR Contact: 11/05/2021
Next Scheduled EDR Contact: 02/14/2022
Data Release Frequency: Varies

GOVERNMENT RECORDS SEARCHED / DATA CURRENCY TRACKING

Local Lists of Registered Storage Tanks

HIST UST: Historical Petroleum Bulk Storage Database

These facilities have petroleum storage capacities in excess of 1,100 gallons and less than 400,000 gallons. This database contains detailed information per site. It is no longer updated due to the sensitive nature of the information involved. See UST for more current data.

Date of Government Version: 01/01/2002	Source: Department of Environmental Conservation
Date Data Arrived at EDR: 06/02/2006	Telephone: 518-402-9549
Date Made Active in Reports: 07/20/2006	Last EDR Contact: 10/23/2006
Number of Days to Update: 48	Next Scheduled EDR Contact: 01/22/2007
	Data Release Frequency: Varies

HIST AST: Historical Petroleum Bulk Storage Database

These facilities have petroleum storage capabilities in excess of 1,100 gallons and less than 400,000 gallons. This database contains detailed information per site. No longer updated due to the sensitive nature of the information involved. See AST for more current data.

Date of Government Version: 01/01/2002	Source: Department of Environmental Conservation
Date Data Arrived at EDR: 06/02/2006	Telephone: 518-402-9549
Date Made Active in Reports: 07/20/2006	Last EDR Contact: 10/23/2006
Number of Days to Update: 48	Next Scheduled EDR Contact: 01/22/2007
	Data Release Frequency: No Update Planned

Local Land Records

LIENS: Spill Liens Information

Lien information from the Oil Spill Fund.

Date of Government Version: 11/01/2021	Source: Office of the State Comptroller
Date Data Arrived at EDR: 11/02/2021	Telephone: 518-474-9034
Date Made Active in Reports: 01/24/2022	Last EDR Contact: 01/31/2022
Number of Days to Update: 83	Next Scheduled EDR Contact: 05/16/2022
	Data Release Frequency: Quarterly

LIENS 2: CERCLA Lien Information

A Federal CERCLA ("Superfund") lien can exist by operation of law at any site or property at which EPA has spent Superfund monies. These monies are spent to investigate and address releases and threatened releases of contamination. CERCLIS provides information as to the identity of these sites and properties.

Date of Government Version: 10/20/2021	Source: Environmental Protection Agency
Date Data Arrived at EDR: 11/05/2021	Telephone: 202-564-6023
Date Made Active in Reports: 11/29/2021	Last EDR Contact: 01/13/2022
Number of Days to Update: 24	Next Scheduled EDR Contact: 04/11/2022
	Data Release Frequency: Semi-Annually

Records of Emergency Release Reports

HMIRS: Hazardous Materials Information Reporting System

Hazardous Materials Incident Report System. HMIRS contains hazardous material spill incidents reported to DOT.

Date of Government Version: 09/12/2021	Source: U.S. Department of Transportation
Date Data Arrived at EDR: 09/13/2021	Telephone: 202-366-4555
Date Made Active in Reports: 09/28/2021	Last EDR Contact: 12/16/2021
Number of Days to Update: 15	Next Scheduled EDR Contact: 04/04/2022
	Data Release Frequency: Quarterly

SPILLS: Spills Information Database

Data collected on spills reported to NYSDEC as required by one or more of the following: Article 12 of the Navigation Law, 6 NYCRR Section 613.8 (from PBS regs), or 6 NYCRR Section 595.2 (from CBS regs). It includes spills active as of April 1, 1986, as well as spills occurring since this date.

GOVERNMENT RECORDS SEARCHED / DATA CURRENCY TRACKING

Date of Government Version: 08/09/2021
Date Data Arrived at EDR: 08/10/2021
Date Made Active in Reports: 09/24/2021
Number of Days to Update: 45

Source: Department of Environmental Conservation
Telephone: 518-402-9549
Last EDR Contact: 01/31/2022
Next Scheduled EDR Contact: 02/21/2022
Data Release Frequency: Varies

HIST SPILLS: SPILLS Database

This database contains records of chemical and petroleum spill incidents. Under State law, petroleum and hazardous chemical spills that can impact the waters of the state must be reported by the spiller (and, in some cases, by anyone who has knowledge of the spills). In 2002, the Department of Environmental Conservation stopped providing updates to its original Spills Information Database. This database includes fields that are no longer available from the NYDEC as of January 1, 2002. Current information may be found in the NY SPILLS database. Department of Environmental Conservation.

Date of Government Version: 01/01/2002
Date Data Arrived at EDR: 07/08/2005
Date Made Active in Reports: 07/14/2005
Number of Days to Update: 6

Source: Department of Environmental Conservation
Telephone: 518-402-9549
Last EDR Contact: 07/07/2005
Next Scheduled EDR Contact: N/A
Data Release Frequency: No Update Planned

SPILLS 90: SPILLS90 data from FirstSearch

Spills 90 includes those spill and release records available exclusively from FirstSearch databases. Typically, they may include chemical, oil and/or hazardous substance spills recorded after 1990. Duplicate records that are already included in EDR incident and release records are not included in Spills 90.

Date of Government Version: 12/14/2012
Date Data Arrived at EDR: 01/03/2013
Date Made Active in Reports: 02/12/2013
Number of Days to Update: 40

Source: FirstSearch
Telephone: N/A
Last EDR Contact: 01/03/2013
Next Scheduled EDR Contact: N/A
Data Release Frequency: No Update Planned

SPILLS 80: SPILLS80 data from FirstSearch

Spills 80 includes those spill and release records available from FirstSearch databases prior to 1990. Typically, they may include chemical, oil and/or hazardous substance spills recorded before 1990. Duplicate records that are already included in EDR incident and release records are not included in Spills 80.

Date of Government Version: 11/02/2010
Date Data Arrived at EDR: 01/03/2013
Date Made Active in Reports: 03/07/2013
Number of Days to Update: 63

Source: FirstSearch
Telephone: N/A
Last EDR Contact: 01/03/2013
Next Scheduled EDR Contact: N/A
Data Release Frequency: No Update Planned

Other Ascertainable Records

RCRA NonGen / NLR: RCRA - Non Generators / No Longer Regulated

RCRAInfo is EPA's comprehensive information system, providing access to data supporting the Resource Conservation and Recovery Act (RCRA) of 1976 and the Hazardous and Solid Waste Amendments (HSWA) of 1984. The database includes selective information on sites which generate, transport, store, treat and/or dispose of hazardous waste as defined by the Resource Conservation and Recovery Act (RCRA). Non-Generators do not presently generate hazardous waste.

Date of Government Version: 09/13/2021
Date Data Arrived at EDR: 09/15/2021
Date Made Active in Reports: 10/12/2021
Number of Days to Update: 27

Source: Environmental Protection Agency
Telephone: (212) 637-3660
Last EDR Contact: 12/17/2021
Next Scheduled EDR Contact: 04/04/2022
Data Release Frequency: Quarterly

FUDS: Formerly Used Defense Sites

The listing includes locations of Formerly Used Defense Sites properties where the US Army Corps of Engineers is actively working or will take necessary cleanup actions.

GOVERNMENT RECORDS SEARCHED / DATA CURRENCY TRACKING

Date of Government Version: 08/10/2021
Date Data Arrived at EDR: 08/17/2021
Date Made Active in Reports: 10/22/2021
Number of Days to Update: 66

Source: U.S. Army Corps of Engineers
Telephone: 202-528-4285
Last EDR Contact: 11/16/2021
Next Scheduled EDR Contact: 02/28/2022
Data Release Frequency: Varies

DOD: Department of Defense Sites

This data set consists of federally owned or administered lands, administered by the Department of Defense, that have any area equal to or greater than 640 acres of the United States, Puerto Rico, and the U.S. Virgin Islands.

Date of Government Version: 12/31/2005
Date Data Arrived at EDR: 11/10/2006
Date Made Active in Reports: 01/11/2007
Number of Days to Update: 62

Source: USGS
Telephone: 888-275-8747
Last EDR Contact: 01/14/2022
Next Scheduled EDR Contact: 04/25/2022
Data Release Frequency: Semi-Annually

FEDLAND: Federal and Indian Lands

Federally and Indian administrated lands of the United States. Lands included are administrated by: Army Corps of Engineers, Bureau of Reclamation, National Wild and Scenic River, National Wildlife Refuge, Public Domain Land, Wilderness, Wilderness Study Area, Wildlife Management Area, Bureau of Indian Affairs, Bureau of Land Management, Department of Justice, Forest Service, Fish and Wildlife Service, National Park Service.

Date of Government Version: 04/02/2018
Date Data Arrived at EDR: 04/11/2018
Date Made Active in Reports: 11/06/2019
Number of Days to Update: 574

Source: U.S. Geological Survey
Telephone: 888-275-8747
Last EDR Contact: 01/07/2022
Next Scheduled EDR Contact: 04/18/2022
Data Release Frequency: N/A

SCRD DRYCLEANERS: State Coalition for Remediation of Drycleaners Listing

The State Coalition for Remediation of Drycleaners was established in 1998, with support from the U.S. EPA Office of Superfund Remediation and Technology Innovation. It is comprised of representatives of states with established drycleaner remediation programs. Currently the member states are Alabama, Connecticut, Florida, Illinois, Kansas, Minnesota, Missouri, North Carolina, Oregon, South Carolina, Tennessee, Texas, and Wisconsin.

Date of Government Version: 01/01/2017
Date Data Arrived at EDR: 02/03/2017
Date Made Active in Reports: 04/07/2017
Number of Days to Update: 63

Source: Environmental Protection Agency
Telephone: 615-532-8599
Last EDR Contact: 11/08/2021
Next Scheduled EDR Contact: 02/21/2022
Data Release Frequency: Varies

US FIN ASSUR: Financial Assurance Information

All owners and operators of facilities that treat, store, or dispose of hazardous waste are required to provide proof that they will have sufficient funds to pay for the clean up, closure, and post-closure care of their facilities.

Date of Government Version: 09/13/2021
Date Data Arrived at EDR: 09/15/2021
Date Made Active in Reports: 09/28/2021
Number of Days to Update: 13

Source: Environmental Protection Agency
Telephone: 202-566-1917
Last EDR Contact: 12/17/2021
Next Scheduled EDR Contact: 04/04/2022
Data Release Frequency: Quarterly

EPA WATCH LIST: EPA WATCH LIST

EPA maintains a "Watch List" to facilitate dialogue between EPA, state and local environmental agencies on enforcement matters relating to facilities with alleged violations identified as either significant or high priority. Being on the Watch List does not mean that the facility has actually violated the law only that an investigation by EPA or a state or local environmental agency has led those organizations to allege that an unproven violation has in fact occurred. Being on the Watch List does not represent a higher level of concern regarding the alleged violations that were detected, but instead indicates cases requiring additional dialogue between EPA, state and local agencies - primarily because of the length of time the alleged violation has gone unaddressed or unresolved.

GOVERNMENT RECORDS SEARCHED / DATA CURRENCY TRACKING

Date of Government Version: 08/30/2013
Date Data Arrived at EDR: 03/21/2014
Date Made Active in Reports: 06/17/2014
Number of Days to Update: 88

Source: Environmental Protection Agency
Telephone: 617-520-3000
Last EDR Contact: 11/01/2021
Next Scheduled EDR Contact: 02/14/2022
Data Release Frequency: Quarterly

2020 COR ACTION: 2020 Corrective Action Program List

The EPA has set ambitious goals for the RCRA Corrective Action program by creating the 2020 Corrective Action Universe. This RCRA cleanup baseline includes facilities expected to need corrective action. The 2020 universe contains a wide variety of sites. Some properties are heavily contaminated while others were contaminated but have since been cleaned up. Still others have not been fully investigated yet, and may require little or no remediation. Inclusion in the 2020 Universe does not necessarily imply failure on the part of a facility to meet its RCRA obligations.

Date of Government Version: 09/30/2017
Date Data Arrived at EDR: 05/08/2018
Date Made Active in Reports: 07/20/2018
Number of Days to Update: 73

Source: Environmental Protection Agency
Telephone: 703-308-4044
Last EDR Contact: 11/05/2021
Next Scheduled EDR Contact: 02/14/2022
Data Release Frequency: Varies

TSCA: Toxic Substances Control Act

Toxic Substances Control Act. TSCA identifies manufacturers and importers of chemical substances included on the TSCA Chemical Substance Inventory list. It includes data on the production volume of these substances by plant site.

Date of Government Version: 12/31/2016
Date Data Arrived at EDR: 06/17/2020
Date Made Active in Reports: 09/10/2020
Number of Days to Update: 85

Source: EPA
Telephone: 202-260-5521
Last EDR Contact: 12/17/2021
Next Scheduled EDR Contact: 03/28/2022
Data Release Frequency: Every 4 Years

TRIS: Toxic Chemical Release Inventory System

Toxic Release Inventory System. TRIS identifies facilities which release toxic chemicals to the air, water and land in reportable quantities under SARA Title III Section 313.

Date of Government Version: 12/31/2018
Date Data Arrived at EDR: 08/14/2020
Date Made Active in Reports: 11/04/2020
Number of Days to Update: 82

Source: EPA
Telephone: 202-566-0250
Last EDR Contact: 11/16/2021
Next Scheduled EDR Contact: 02/28/2022
Data Release Frequency: Annually

SSTS: Section 7 Tracking Systems

Section 7 of the Federal Insecticide, Fungicide and Rodenticide Act, as amended (92 Stat. 829) requires all registered pesticide-producing establishments to submit a report to the Environmental Protection Agency by March 1st each year. Each establishment must report the types and amounts of pesticides, active ingredients and devices being produced, and those having been produced and sold or distributed in the past year.

Date of Government Version: 10/18/2021
Date Data Arrived at EDR: 10/20/2021
Date Made Active in Reports: 01/10/2022
Number of Days to Update: 82

Source: EPA
Telephone: 202-564-4203
Last EDR Contact: 01/19/2022
Next Scheduled EDR Contact: 05/02/2022
Data Release Frequency: Annually

ROD: Records Of Decision

Record of Decision. ROD documents mandate a permanent remedy at an NPL (Superfund) site containing technical and health information to aid in the cleanup.

Date of Government Version: 10/20/2021
Date Data Arrived at EDR: 11/05/2021
Date Made Active in Reports: 11/29/2021
Number of Days to Update: 24

Source: EPA
Telephone: 703-416-0223
Last EDR Contact: 12/01/2021
Next Scheduled EDR Contact: 03/14/2022
Data Release Frequency: Annually

GOVERNMENT RECORDS SEARCHED / DATA CURRENCY TRACKING

RMP: Risk Management Plans

When Congress passed the Clean Air Act Amendments of 1990, it required EPA to publish regulations and guidance for chemical accident prevention at facilities using extremely hazardous substances. The Risk Management Program Rule (RMP Rule) was written to implement Section 112(r) of these amendments. The rule, which built upon existing industry codes and standards, requires companies of all sizes that use certain flammable and toxic substances to develop a Risk Management Program, which includes a(n): Hazard assessment that details the potential effects of an accidental release, an accident history of the last five years, and an evaluation of worst-case and alternative accidental releases; Prevention program that includes safety precautions and maintenance, monitoring, and employee training measures; and Emergency response program that spells out emergency health care, employee training measures and procedures for informing the public and response agencies (e.g the fire department) should an accident occur.

Date of Government Version: 10/20/2021	Source: Environmental Protection Agency
Date Data Arrived at EDR: 11/05/2021	Telephone: 202-564-8600
Date Made Active in Reports: 11/12/2021	Last EDR Contact: 01/18/2022
Number of Days to Update: 7	Next Scheduled EDR Contact: 05/02/2022
	Data Release Frequency: Varies

RAATS: RCRA Administrative Action Tracking System

RCRA Administration Action Tracking System. RAATS contains records based on enforcement actions issued under RCRA pertaining to major violators and includes administrative and civil actions brought by the EPA. For administration actions after September 30, 1995, data entry in the RAATS database was discontinued. EPA will retain a copy of the database for historical records. It was necessary to terminate RAATS because a decrease in agency resources made it impossible to continue to update the information contained in the database.

Date of Government Version: 04/17/1995	Source: EPA
Date Data Arrived at EDR: 07/03/1995	Telephone: 202-564-4104
Date Made Active in Reports: 08/07/1995	Last EDR Contact: 06/02/2008
Number of Days to Update: 35	Next Scheduled EDR Contact: 09/01/2008
	Data Release Frequency: No Update Planned

PRP: Potentially Responsible Parties

A listing of verified Potentially Responsible Parties

Date of Government Version: 10/20/2021	Source: EPA
Date Data Arrived at EDR: 11/05/2021	Telephone: 202-564-6023
Date Made Active in Reports: 12/15/2021	Last EDR Contact: 01/13/2022
Number of Days to Update: 40	Next Scheduled EDR Contact: 02/14/2022
	Data Release Frequency: Quarterly

PADS: PCB Activity Database System

PCB Activity Database. PADS Identifies generators, transporters, commercial storers and/or brokers and disposers of PCB's who are required to notify the EPA of such activities.

Date of Government Version: 11/19/2020	Source: EPA
Date Data Arrived at EDR: 01/08/2021	Telephone: 202-566-0500
Date Made Active in Reports: 03/22/2021	Last EDR Contact: 01/07/2022
Number of Days to Update: 73	Next Scheduled EDR Contact: 04/18/2022
	Data Release Frequency: Annually

ICIS: Integrated Compliance Information System

The Integrated Compliance Information System (ICIS) supports the information needs of the national enforcement and compliance program as well as the unique needs of the National Pollutant Discharge Elimination System (NPDES) program.

Date of Government Version: 11/18/2016	Source: Environmental Protection Agency
Date Data Arrived at EDR: 11/23/2016	Telephone: 202-564-2501
Date Made Active in Reports: 02/10/2017	Last EDR Contact: 12/29/2021
Number of Days to Update: 79	Next Scheduled EDR Contact: 04/18/2022
	Data Release Frequency: Quarterly

GOVERNMENT RECORDS SEARCHED / DATA CURRENCY TRACKING

FTTS: FIFRA/ TSCA Tracking System - FIFRA (Federal Insecticide, Fungicide, & Rodenticide Act)/TSCA (Toxic Substances Control Act)
FTTS tracks administrative cases and pesticide enforcement actions and compliance activities related to FIFRA, TSCA and EPCRA (Emergency Planning and Community Right-to-Know Act). To maintain currency, EDR contacts the Agency on a quarterly basis.

Date of Government Version: 04/09/2009	Source: EPA/Office of Prevention, Pesticides and Toxic Substances
Date Data Arrived at EDR: 04/16/2009	Telephone: 202-566-1667
Date Made Active in Reports: 05/11/2009	Last EDR Contact: 08/18/2017
Number of Days to Update: 25	Next Scheduled EDR Contact: 12/04/2017
	Data Release Frequency: No Update Planned

FTTS INSP: FIFRA/ TSCA Tracking System - FIFRA (Federal Insecticide, Fungicide, & Rodenticide Act)/TSCA (Toxic Substances Control Act)
A listing of FIFRA/TSCA Tracking System (FTTS) inspections and enforcements.

Date of Government Version: 04/09/2009	Source: EPA
Date Data Arrived at EDR: 04/16/2009	Telephone: 202-566-1667
Date Made Active in Reports: 05/11/2009	Last EDR Contact: 08/18/2017
Number of Days to Update: 25	Next Scheduled EDR Contact: 12/04/2017
	Data Release Frequency: No Update Planned

MLTS: Material Licensing Tracking System

MLTS is maintained by the Nuclear Regulatory Commission and contains a list of approximately 8,100 sites which possess or use radioactive materials and which are subject to NRC licensing requirements. To maintain currency, EDR contacts the Agency on a quarterly basis.

Date of Government Version: 07/29/2021	Source: Nuclear Regulatory Commission
Date Data Arrived at EDR: 08/24/2021	Telephone: 301-415-7169
Date Made Active in Reports: 11/19/2021	Last EDR Contact: 01/18/2022
Number of Days to Update: 87	Next Scheduled EDR Contact: 05/02/2022
	Data Release Frequency: Quarterly

COAL ASH DOE: Steam-Electric Plant Operation Data

A listing of power plants that store ash in surface ponds.

Date of Government Version: 12/31/2019	Source: Department of Energy
Date Data Arrived at EDR: 12/01/2020	Telephone: 202-586-8719
Date Made Active in Reports: 02/09/2021	Last EDR Contact: 11/30/2021
Number of Days to Update: 70	Next Scheduled EDR Contact: 03/14/2022
	Data Release Frequency: Varies

COAL ASH EPA: Coal Combustion Residues Surface Impoundments List

A listing of coal combustion residues surface impoundments with high hazard potential ratings.

Date of Government Version: 01/12/2017	Source: Environmental Protection Agency
Date Data Arrived at EDR: 03/05/2019	Telephone: N/A
Date Made Active in Reports: 11/11/2019	Last EDR Contact: 12/02/2021
Number of Days to Update: 251	Next Scheduled EDR Contact: 03/14/2022
	Data Release Frequency: Varies

PCB TRANSFORMER: PCB Transformer Registration Database

The database of PCB transformer registrations that includes all PCB registration submittals.

Date of Government Version: 09/13/2019	Source: Environmental Protection Agency
Date Data Arrived at EDR: 11/06/2019	Telephone: 202-566-0517
Date Made Active in Reports: 02/10/2020	Last EDR Contact: 11/05/2021
Number of Days to Update: 96	Next Scheduled EDR Contact: 02/14/2022
	Data Release Frequency: Varies

RADINFO: Radiation Information Database

The Radiation Information Database (RADINFO) contains information about facilities that are regulated by U.S. Environmental Protection Agency (EPA) regulations for radiation and radioactivity.

GOVERNMENT RECORDS SEARCHED / DATA CURRENCY TRACKING

Date of Government Version: 07/01/2019
Date Data Arrived at EDR: 07/01/2019
Date Made Active in Reports: 09/23/2019
Number of Days to Update: 84

Source: Environmental Protection Agency
Telephone: 202-343-9775
Last EDR Contact: 12/27/2021
Next Scheduled EDR Contact: 04/11/2022
Data Release Frequency: Quarterly

HIST FTTS: FIFRA/TSCA Tracking System Administrative Case Listing

A complete administrative case listing from the FIFRA/TSCA Tracking System (FTTS) for all ten EPA regions. The information was obtained from the National Compliance Database (NCDB). NCDB supports the implementation of FIFRA (Federal Insecticide, Fungicide, and Rodenticide Act) and TSCA (Toxic Substances Control Act). Some EPA regions are now closing out records. Because of that, and the fact that some EPA regions are not providing EPA Headquarters with updated records, it was decided to create a HIST FTTS database. It included records that may not be included in the newer FTTS database updates. This database is no longer updated.

Date of Government Version: 10/19/2006
Date Data Arrived at EDR: 03/01/2007
Date Made Active in Reports: 04/10/2007
Number of Days to Update: 40

Source: Environmental Protection Agency
Telephone: 202-564-2501
Last EDR Contact: 12/17/2007
Next Scheduled EDR Contact: 03/17/2008
Data Release Frequency: No Update Planned

HIST FTTS INSP: FIFRA/TSCA Tracking System Inspection & Enforcement Case Listing

A complete inspection and enforcement case listing from the FIFRA/TSCA Tracking System (FTTS) for all ten EPA regions. The information was obtained from the National Compliance Database (NCDB). NCDB supports the implementation of FIFRA (Federal Insecticide, Fungicide, and Rodenticide Act) and TSCA (Toxic Substances Control Act). Some EPA regions are now closing out records. Because of that, and the fact that some EPA regions are not providing EPA Headquarters with updated records, it was decided to create a HIST FTTS database. It included records that may not be included in the newer FTTS database updates. This database is no longer updated.

Date of Government Version: 10/19/2006
Date Data Arrived at EDR: 03/01/2007
Date Made Active in Reports: 04/10/2007
Number of Days to Update: 40

Source: Environmental Protection Agency
Telephone: 202-564-2501
Last EDR Contact: 12/17/2008
Next Scheduled EDR Contact: 03/17/2008
Data Release Frequency: No Update Planned

DOT OPS: Incident and Accident Data

Department of Transportation, Office of Pipeline Safety Incident and Accident data.

Date of Government Version: 01/02/2020
Date Data Arrived at EDR: 01/28/2020
Date Made Active in Reports: 04/17/2020
Number of Days to Update: 80

Source: Department of Transportation, Office of Pipeline Safety
Telephone: 202-366-4595
Last EDR Contact: 01/24/2022
Next Scheduled EDR Contact: 05/08/2022
Data Release Frequency: Quarterly

CONSENT: Superfund (CERCLA) Consent Decrees

Major legal settlements that establish responsibility and standards for cleanup at NPL (Superfund) sites. Released periodically by United States District Courts after settlement by parties to litigation matters.

Date of Government Version: 09/30/2021
Date Data Arrived at EDR: 10/13/2021
Date Made Active in Reports: 01/10/2022
Number of Days to Update: 89

Source: Department of Justice, Consent Decree Library
Telephone: Varies
Last EDR Contact: 01/03/2022
Next Scheduled EDR Contact: 04/18/2022
Data Release Frequency: Varies

BRS: Biennial Reporting System

The Biennial Reporting System is a national system administered by the EPA that collects data on the generation and management of hazardous waste. BRS captures detailed data from two groups: Large Quantity Generators (LQG) and Treatment, Storage, and Disposal Facilities.

Date of Government Version: 12/31/2019
Date Data Arrived at EDR: 09/15/2021
Date Made Active in Reports: 12/14/2021
Number of Days to Update: 90

Source: EPA/NTIS
Telephone: 800-424-9346
Last EDR Contact: 12/17/2021
Next Scheduled EDR Contact: 04/04/2022
Data Release Frequency: Biennially

GOVERNMENT RECORDS SEARCHED / DATA CURRENCY TRACKING

INDIAN RESERV: Indian Reservations

This map layer portrays Indian administered lands of the United States that have any area equal to or greater than 640 acres.

Date of Government Version: 12/31/2014	Source: USGS
Date Data Arrived at EDR: 07/14/2015	Telephone: 202-208-3710
Date Made Active in Reports: 01/10/2017	Last EDR Contact: 01/04/2022
Number of Days to Update: 546	Next Scheduled EDR Contact: 04/18/2022
	Data Release Frequency: Semi-Annually

FUSRAP: Formerly Utilized Sites Remedial Action Program

DOE established the Formerly Utilized Sites Remedial Action Program (FUSRAP) in 1974 to remediate sites where radioactive contamination remained from Manhattan Project and early U.S. Atomic Energy Commission (AEC) operations.

Date of Government Version: 07/26/2021	Source: Department of Energy
Date Data Arrived at EDR: 07/27/2021	Telephone: 202-586-3559
Date Made Active in Reports: 10/22/2021	Last EDR Contact: 01/31/2022
Number of Days to Update: 87	Next Scheduled EDR Contact: 05/16/2022
	Data Release Frequency: Varies

UMTRA: Uranium Mill Tailings Sites

Uranium ore was mined by private companies for federal government use in national defense programs. When the mills shut down, large piles of the sand-like material (mill tailings) remain after uranium has been extracted from the ore. Levels of human exposure to radioactive materials from the piles are low; however, in some cases tailings were used as construction materials before the potential health hazards of the tailings were recognized.

Date of Government Version: 08/30/2019	Source: Department of Energy
Date Data Arrived at EDR: 11/15/2019	Telephone: 505-845-0011
Date Made Active in Reports: 01/28/2020	Last EDR Contact: 12/09/2021
Number of Days to Update: 74	Next Scheduled EDR Contact: 02/28/2022
	Data Release Frequency: Varies

LEAD SMELTER 1: Lead Smelter Sites

A listing of former lead smelter site locations.

Date of Government Version: 10/20/2021	Source: Environmental Protection Agency
Date Data Arrived at EDR: 11/05/2021	Telephone: 703-603-8787
Date Made Active in Reports: 11/29/2021	Last EDR Contact: 01/13/2022
Number of Days to Update: 24	Next Scheduled EDR Contact: 04/11/2022
	Data Release Frequency: Varies

LEAD SMELTER 2: Lead Smelter Sites

A list of several hundred sites in the U.S. where secondary lead smelting was done from 1931 and 1964. These sites may pose a threat to public health through ingestion or inhalation of contaminated soil or dust

Date of Government Version: 04/05/2001	Source: American Journal of Public Health
Date Data Arrived at EDR: 10/27/2010	Telephone: 703-305-6451
Date Made Active in Reports: 12/02/2010	Last EDR Contact: 12/02/2009
Number of Days to Update: 36	Next Scheduled EDR Contact: N/A
	Data Release Frequency: No Update Planned

US AIRS (AFS): Aerometric Information Retrieval System Facility Subsystem (AFS)

The database is a sub-system of Aerometric Information Retrieval System (AIRS). AFS contains compliance data on air pollution point sources regulated by the U.S. EPA and/or state and local air regulatory agencies. This information comes from source reports by various stationary sources of air pollution, such as electric power plants, steel mills, factories, and universities, and provides information about the air pollutants they produce. Action, air program, air program pollutant, and general level plant data. It is used to track emissions and compliance data from industrial plants.

GOVERNMENT RECORDS SEARCHED / DATA CURRENCY TRACKING

Date of Government Version: 10/12/2016
Date Data Arrived at EDR: 10/26/2016
Date Made Active in Reports: 02/03/2017
Number of Days to Update: 100

Source: EPA
Telephone: 202-564-2496
Last EDR Contact: 09/26/2017
Next Scheduled EDR Contact: 01/08/2018
Data Release Frequency: Annually

US AIRS MINOR: Air Facility System Data A listing of minor source facilities.

Date of Government Version: 10/12/2016
Date Data Arrived at EDR: 10/26/2016
Date Made Active in Reports: 02/03/2017
Number of Days to Update: 100

Source: EPA
Telephone: 202-564-2496
Last EDR Contact: 09/26/2017
Next Scheduled EDR Contact: 01/08/2018
Data Release Frequency: Annually

MINES VIOLATIONS: MSHA Violation Assessment Data

Mines violation and assessment information. Department of Labor, Mine Safety & Health Administration.

Date of Government Version: 06/30/2021
Date Data Arrived at EDR: 07/01/2021
Date Made Active in Reports: 09/28/2021
Number of Days to Update: 89

Source: DOL, Mine Safety & Health Admi
Telephone: 202-693-9424
Last EDR Contact: 12/20/2021
Next Scheduled EDR Contact: 03/14/2022
Data Release Frequency: Quarterly

US MINES: Mines Master Index File

Contains all mine identification numbers issued for mines active or opened since 1971. The data also includes violation information.

Date of Government Version: 08/09/2021
Date Data Arrived at EDR: 08/24/2021
Date Made Active in Reports: 11/19/2021
Number of Days to Update: 87

Source: Department of Labor, Mine Safety and Health Administration
Telephone: 303-231-5959
Last EDR Contact: 11/22/2021
Next Scheduled EDR Contact: 03/07/2022
Data Release Frequency: Semi-Annually

US MINES 2: Ferrous and Nonferrous Metal Mines Database Listing

This map layer includes ferrous (ferrous metal mines are facilities that extract ferrous metals, such as iron ore or molybdenum) and nonferrous (Nonferrous metal mines are facilities that extract nonferrous metals, such as gold, silver, copper, zinc, and lead) metal mines in the United States.

Date of Government Version: 05/06/2020
Date Data Arrived at EDR: 05/27/2020
Date Made Active in Reports: 08/13/2020
Number of Days to Update: 78

Source: USGS
Telephone: 703-648-7709
Last EDR Contact: 11/22/2021
Next Scheduled EDR Contact: 03/07/2022
Data Release Frequency: Varies

US MINES 3: Active Mines & Mineral Plants Database Listing

Active Mines and Mineral Processing Plant operations for commodities monitored by the Minerals Information Team of the USGS.

Date of Government Version: 04/14/2011
Date Data Arrived at EDR: 06/08/2011
Date Made Active in Reports: 09/13/2011
Number of Days to Update: 97

Source: USGS
Telephone: 703-648-7709
Last EDR Contact: 11/22/2021
Next Scheduled EDR Contact: 03/07/2022
Data Release Frequency: Varies

ABANDONED MINES: Abandoned Mines

An inventory of land and water impacted by past mining (primarily coal mining) is maintained by OSMRE to provide information needed to implement the Surface Mining Control and Reclamation Act of 1977 (SMCRA). The inventory contains information on the location, type, and extent of AML impacts, as well as, information on the cost associated with the reclamation of those problems. The inventory is based upon field surveys by State, Tribal, and OSMRE program officials. It is dynamic to the extent that it is modified as new problems are identified and existing problems are reclaimed.

GOVERNMENT RECORDS SEARCHED / DATA CURRENCY TRACKING

Date of Government Version: 09/14/2021
Date Data Arrived at EDR: 09/15/2021
Date Made Active in Reports: 12/15/2021
Number of Days to Update: 91

Source: Department of Interior
Telephone: 202-208-2609
Last EDR Contact: 12/14/2021
Next Scheduled EDR Contact: 03/21/2022
Data Release Frequency: Quarterly

FINDS: Facility Index System/Facility Registry System

Facility Index System. FINDS contains both facility information and 'pointers' to other sources that contain more detail. EDR includes the following FINDS databases in this report: PCS (Permit Compliance System), AIRS (Aerometric Information Retrieval System), DOCKET (Enforcement Docket used to manage and track information on civil judicial enforcement cases for all environmental statutes), FURS (Federal Underground Injection Control), C-DOCKET (Criminal Docket System used to track criminal enforcement actions for all environmental statutes), FFIS (Federal Facilities Information System), STATE (State Environmental Laws and Statutes), and PADS (PCB Activity Data System).

Date of Government Version: 05/05/2021
Date Data Arrived at EDR: 05/18/2021
Date Made Active in Reports: 08/17/2021
Number of Days to Update: 91

Source: EPA
Telephone: (212) 637-3000
Last EDR Contact: 11/22/2021
Next Scheduled EDR Contact: 03/14/2022
Data Release Frequency: Quarterly

DOCKET HWC: Hazardous Waste Compliance Docket Listing

A complete list of the Federal Agency Hazardous Waste Compliance Docket Facilities.

Date of Government Version: 05/06/2021
Date Data Arrived at EDR: 05/21/2021
Date Made Active in Reports: 08/11/2021
Number of Days to Update: 82

Source: Environmental Protection Agency
Telephone: 202-564-0527
Last EDR Contact: 11/23/2021
Next Scheduled EDR Contact: 03/07/2022
Data Release Frequency: Varies

ECHO: Enforcement & Compliance History Information

ECHO provides integrated compliance and enforcement information for about 800,000 regulated facilities nationwide.

Date of Government Version: 01/01/2022
Date Data Arrived at EDR: 01/04/2022
Date Made Active in Reports: 01/10/2022
Number of Days to Update: 6

Source: Environmental Protection Agency
Telephone: 202-564-2280
Last EDR Contact: 01/04/2022
Next Scheduled EDR Contact: 04/18/2022
Data Release Frequency: Quarterly

UXO: Unexploded Ordnance Sites

A listing of unexploded ordnance site locations

Date of Government Version: 12/31/2018
Date Data Arrived at EDR: 07/02/2020
Date Made Active in Reports: 09/17/2020
Number of Days to Update: 77

Source: Department of Defense
Telephone: 703-704-1564
Last EDR Contact: 01/11/2022
Next Scheduled EDR Contact: 04/25/2022
Data Release Frequency: Varies

FUELS PROGRAM: EPA Fuels Program Registered Listing

This listing includes facilities that are registered under the Part 80 (Code of Federal Regulations) EPA Fuels Programs. All companies now are required to submit new and updated registrations.

Date of Government Version: 08/13/2021
Date Data Arrived at EDR: 08/13/2021
Date Made Active in Reports: 10/22/2021
Number of Days to Update: 70

Source: EPA
Telephone: 800-385-6164
Last EDR Contact: 11/15/2021
Next Scheduled EDR Contact: 02/28/2022
Data Release Frequency: Quarterly

AIRS: Air Emissions Data

Point source emissions inventory data.

GOVERNMENT RECORDS SEARCHED / DATA CURRENCY TRACKING

Date of Government Version: 07/14/2021
Date Data Arrived at EDR: 07/29/2021
Date Made Active in Reports: 10/25/2021
Number of Days to Update: 88

Source: Department of Environmental Conservation
Telephone: 518-402-8452
Last EDR Contact: 01/18/2022
Next Scheduled EDR Contact: 05/02/2022
Data Release Frequency: Annually

COAL ASH: Coal Ash Disposal Site Listing
A listing of coal ash disposal site locations.

Date of Government Version: 09/29/2021
Date Data Arrived at EDR: 09/30/2021
Date Made Active in Reports: 12/23/2021
Number of Days to Update: 84

Source: Department of Environmental Conservation
Telephone: 518-402-8660
Last EDR Contact: 12/20/2021
Next Scheduled EDR Contact: 04/11/2022
Data Release Frequency: Quarterly

DRYCLEANERS: Registered Drycleaners
A listing of all registered drycleaning facilities.

Date of Government Version: 09/02/2021
Date Data Arrived at EDR: 09/02/2021
Date Made Active in Reports: 11/23/2021
Number of Days to Update: 82

Source: Department of Environmental Conservation
Telephone: 518-402-8403
Last EDR Contact: 12/02/2021
Next Scheduled EDR Contact: 03/21/2022
Data Release Frequency: Annually

E DESIGNATION: E DESIGNATION SITE LISTING

The (E (Environmental)) designation would ensure that sampling and remediation take place on the subject properties, and would avoid any significant impacts related to hazardous materials at these locations. The (E) designations would require that the fee owner of the sites conduct a testing and sampling protocol, and remediation where appropriate, to the satisfaction of the NYCDEP before the issuance of a building permit by the Department of Buildings pursuant to the provisions of Section 11-15 of the Zoning Resolution (Environmental Requirements). The (E) designations also include a mandatory construction-related health and safety plan which must be approved by NYCDEP.

Date of Government Version: 12/13/2021
Date Data Arrived at EDR: 12/17/2021
Date Made Active in Reports: 12/30/2021
Number of Days to Update: 13

Source: New York City Department of City Planning
Telephone: 718-595-6658
Last EDR Contact: 12/13/2021
Next Scheduled EDR Contact: 03/28/2022
Data Release Frequency: Semi-Annually

Financial Assurance 1: Financial Assurance Information Listing
Financial assurance information.

Date of Government Version: 10/01/2021
Date Data Arrived at EDR: 10/01/2021
Date Made Active in Reports: 12/21/2021
Number of Days to Update: 81

Source: Department of Environmental Conservation
Telephone: 518-402-8660
Last EDR Contact: 12/20/2021
Next Scheduled EDR Contact: 04/11/2022
Data Release Frequency: Quarterly

Financial Assurance 2: Financial Assurance Information Listing

A listing of financial assurance information for hazardous waste facilities. Financial assurance is intended to ensure that resources are available to pay for the cost of closure, post-closure care, and corrective measures if the owner or operator of a regulated facility is unable or unwilling to pay.

Date of Government Version: 06/11/2020
Date Data Arrived at EDR: 06/16/2020
Date Made Active in Reports: 09/02/2020
Number of Days to Update: 78

Source: Department of Environmental Conservation
Telephone: 518-402-8712
Last EDR Contact: 12/02/2021
Next Scheduled EDR Contact: 03/21/2022
Data Release Frequency: Varies

HSWDS: Hazardous Substance Waste Disposal Site Inventory

The list includes any known or suspected hazardous substance waste disposal sites. Also included are sites delisted from the Registry of Inactive Hazardous Waste Disposal Sites and non-Registry sites that U.S. EPA Preliminary Assessment (PA) reports or Site Investigation (SI) reports were prepared. Hazardous Substance Waste Disposal Sites are eligible to be Superfund sites now that the New York State Superfund has been refinanced and changed. This means that the study inventory has served its purpose and will no longer be maintained as a separate entity. The last version of the study inventory is frozen in time. The sites on the study will not automatically be made Superfund sites, rather each site will be further evaluated for listing on the Registry. So overtime they will be added to the registry or not.

GOVERNMENT RECORDS SEARCHED / DATA CURRENCY TRACKING

Date of Government Version: 01/01/2003
Date Data Arrived at EDR: 10/20/2006
Date Made Active in Reports: 11/30/2006
Number of Days to Update: 41

Source: Department of Environmental Conservation
Telephone: 518-402-9564
Last EDR Contact: 05/26/2009
Next Scheduled EDR Contact: 08/24/2009
Data Release Frequency: No Update Planned

NY MANIFEST: Facility and Manifest Data

Manifest is a document that lists and tracks hazardous waste from the generator through transporters to a TSD facility.

Date of Government Version: 01/01/2019
Date Data Arrived at EDR: 10/29/2021
Date Made Active in Reports: 01/19/2022
Number of Days to Update: 82

Source: Department of Environmental Conservation
Telephone: 518-402-8651
Last EDR Contact: 01/28/2022
Next Scheduled EDR Contact: 05/09/2022
Data Release Frequency: Quarterly

SPDES: State Pollutant Discharge Elimination System

New York State has a state program which has been approved by the United States Environmental Protection Agency for the control of wastewater and stormwater discharges in accordance with the Clean Water Act. Under New York State law the program is known as the State Pollutant Discharge Elimination System (SPDES) and is broader in scope than that required by the Clean Water Act in that it controls point source discharges to groundwaters as well as surface waters.

Date of Government Version: 07/27/2021
Date Data Arrived at EDR: 07/29/2021
Date Made Active in Reports: 10/25/2021
Number of Days to Update: 88

Source: Department of Environmental Conservation
Telephone: 518-402-8233
Last EDR Contact: 01/18/2022
Next Scheduled EDR Contact: 05/02/2022
Data Release Frequency: No Update Planned

VAPOR REOPENED: Vapor Intrusion Legacy Site List

New York is currently re-evaluating previous assumptions and decisions regarding the potential for soil vapor intrusion exposures at sites. As a result, all past, current, and future contaminated sites will be evaluated to determine whether these sites have the potential for exposures related to soil vapor intrusion.

Date of Government Version: 12/01/2018
Date Data Arrived at EDR: 02/13/2019
Date Made Active in Reports: 06/13/2019
Number of Days to Update: 120

Source: Department of Environmental Conservation
Telephone: 518-402-9814
Last EDR Contact: 11/12/2021
Next Scheduled EDR Contact: 02/21/2022
Data Release Frequency: Varies

UIC: Underground Injection Control Wells

A listing of enhanced oil recovery underground injection wells.

Date of Government Version: 08/29/2021
Date Data Arrived at EDR: 09/01/2021
Date Made Active in Reports: 11/23/2021
Number of Days to Update: 83

Source: Department of Environmental Conservation
Telephone: 518-402-8056
Last EDR Contact: 11/30/2021
Next Scheduled EDR Contact: 03/14/2022
Data Release Frequency: Quarterly

COOLING TOWERS: Registered Cooling Towers

This data includes the location of cooling towers registered with New York State. The data is self-reported by owners/property managers of cooling towers in service in New York State. In August 2015, the New York State Department of Health released emergency regulations requiring the owners of cooling towers to register them with New York State.

Date of Government Version: 10/05/2021
Date Data Arrived at EDR: 10/11/2021
Date Made Active in Reports: 01/05/2022
Number of Days to Update: 86

Source: Department of Health
Telephone: 518-402-7650
Last EDR Contact: 01/12/2022
Next Scheduled EDR Contact: 04/25/2022
Data Release Frequency: Varies

GOVERNMENT RECORDS SEARCHED / DATA CURRENCY TRACKING

NYC LEAD 2: Recent Lead Paint Violations

Pursuant to New York City's Housing Maintenance Code, the Department of Housing Preservation and Development (HPD) issues violations against conditions in rental dwelling units that have been verified to violate the New York City Housing Maintenance Code (HMC) or the New York State Multiple Dwelling Law (MDL). Violations are issued when an inspection verifies that a violation of the HMC or MDL exists. It is closed when the violation is corrected, as observed/verified by HPD or as certified by the landlord.

Date of Government Version: 11/02/2021	Source: New York City Department of Housing Preservation & Development
Date Data Arrived at EDR: 11/03/2021	Telephone: 212-863-8200
Date Made Active in Reports: 01/24/2022	Last EDR Contact: 11/03/2021
Number of Days to Update: 82	Next Scheduled EDR Contact: 02/14/2022
	Data Release Frequency: Varies

MINES MRDS: Mineral Resources Data System Mineral Resources Data System

Date of Government Version: 04/06/2018	Source: USGS
Date Data Arrived at EDR: 10/21/2019	Telephone: 703-648-6533
Date Made Active in Reports: 10/24/2019	Last EDR Contact: 11/23/2021
Number of Days to Update: 3	Next Scheduled EDR Contact: 03/07/2022
	Data Release Frequency: Varies

PCS ENF: Enforcement data

No description is available for this data

Date of Government Version: 12/31/2014	Source: EPA
Date Data Arrived at EDR: 02/05/2015	Telephone: 202-564-2497
Date Made Active in Reports: 03/06/2015	Last EDR Contact: 12/29/2021
Number of Days to Update: 29	Next Scheduled EDR Contact: 04/18/2022
	Data Release Frequency: Varies

PCS INACTIVE: Listing of Inactive PCS Permits

An inactive permit is a facility that has shut down or is no longer discharging.

Date of Government Version: 11/05/2014	Source: EPA
Date Data Arrived at EDR: 01/06/2015	Telephone: 202-564-2496
Date Made Active in Reports: 05/06/2015	Last EDR Contact: 12/29/2021
Number of Days to Update: 120	Next Scheduled EDR Contact: 04/18/2022
	Data Release Frequency: Semi-Annually

PCS: Permit Compliance System

PCS is a computerized management information system that contains data on National Pollutant Discharge Elimination System (NPDES) permit holding facilities. PCS tracks the permit, compliance, and enforcement status of NPDES facilities.

Date of Government Version: 07/14/2011	Source: EPA, Office of Water
Date Data Arrived at EDR: 08/05/2011	Telephone: 202-564-2496
Date Made Active in Reports: 09/29/2011	Last EDR Contact: 12/29/2021
Number of Days to Update: 55	Next Scheduled EDR Contact: 04/18/2022
	Data Release Frequency: Semi-Annually

NYC LEAD: Lead-based Paint Testing Results

The results of the inspections for all classrooms serving students under six in applicable buildings. Identifies all classrooms, whether there was observation of peeling paint, and if there was, standard response protocol was followed.

Date of Government Version: 03/24/2021	Source: New York City Department of Education
Date Data Arrived at EDR: 08/17/2021	Telephone: 212-374-5141
Date Made Active in Reports: 08/17/2021	Last EDR Contact: 11/03/2021
Number of Days to Update: 0	Next Scheduled EDR Contact: 02/14/2022
	Data Release Frequency: Varies

GOVERNMENT RECORDS SEARCHED / DATA CURRENCY TRACKING

EDR HIGH RISK HISTORICAL RECORDS

EDR Exclusive Records

EDR MGP: EDR Proprietary Manufactured Gas Plants

The EDR Proprietary Manufactured Gas Plant Database includes records of coal gas plants (manufactured gas plants) compiled by EDR's researchers. Manufactured gas sites were used in the United States from the 1800's to 1950's to produce a gas that could be distributed and used as fuel. These plants used whale oil, rosin, coal, or a mixture of coal, oil, and water that also produced a significant amount of waste. Many of the byproducts of the gas production, such as coal tar (oily waste containing volatile and non-volatile chemicals), sludges, oils and other compounds are potentially hazardous to human health and the environment. The byproduct from this process was frequently disposed of directly at the plant site and can remain or spread slowly, serving as a continuous source of soil and groundwater contamination.

Date of Government Version: N/A
Date Data Arrived at EDR: N/A
Date Made Active in Reports: N/A
Number of Days to Update: N/A

Source: EDR, Inc.
Telephone: N/A
Last EDR Contact: N/A
Next Scheduled EDR Contact: N/A
Data Release Frequency: No Update Planned

EDR Hist Auto: EDR Exclusive Historical Auto Stations

EDR has searched selected national collections of business directories and has collected listings of potential gas station/filling station/service station sites that were available to EDR researchers. EDR's review was limited to those categories of sources that might, in EDR's opinion, include gas station/filling station/service station establishments. The categories reviewed included, but were not limited to gas, gas station, gasoline station, filling station, auto, automobile repair, auto service station, service station, etc. This database falls within a category of information EDR classifies as "High Risk Historical Records", or HRHR. EDR's HRHR effort presents unique and sometimes proprietary data about past sites and operations that typically create environmental concerns, but may not show up in current government records searches.

Date of Government Version: N/A
Date Data Arrived at EDR: N/A
Date Made Active in Reports: N/A
Number of Days to Update: N/A

Source: EDR, Inc.
Telephone: N/A
Last EDR Contact: N/A
Next Scheduled EDR Contact: N/A
Data Release Frequency: Varies

EDR Hist Cleaner: EDR Exclusive Historical Cleaners

EDR has searched selected national collections of business directories and has collected listings of potential dry cleaner sites that were available to EDR researchers. EDR's review was limited to those categories of sources that might, in EDR's opinion, include dry cleaning establishments. The categories reviewed included, but were not limited to dry cleaners, cleaners, laundry, laundromat, cleaning/laundry, wash & dry etc. This database falls within a category of information EDR classifies as "High Risk Historical Records", or HRHR. EDR's HRHR effort presents unique and sometimes proprietary data about past sites and operations that typically create environmental concerns, but may not show up in current government records searches.

Date of Government Version: N/A
Date Data Arrived at EDR: N/A
Date Made Active in Reports: N/A
Number of Days to Update: N/A

Source: EDR, Inc.
Telephone: N/A
Last EDR Contact: N/A
Next Scheduled EDR Contact: N/A
Data Release Frequency: Varies

EDR RECOVERED GOVERNMENT ARCHIVES

Exclusive Recovered Govt. Archives

RGA HWS: Recovered Government Archive State Hazardous Waste Facilities List

The EDR Recovered Government Archive State Hazardous Waste database provides a list of SHWS incidents derived from historical databases and includes many records that no longer appear in current government lists. Compiled from Records formerly available from the Department of Environmental Conservation in New York.

GOVERNMENT RECORDS SEARCHED / DATA CURRENCY TRACKING

Date of Government Version: N/A
Date Data Arrived at EDR: 07/01/2013
Date Made Active in Reports: 12/30/2013
Number of Days to Update: 182

Source: Department of Environmental Conservation
Telephone: N/A
Last EDR Contact: 06/01/2012
Next Scheduled EDR Contact: N/A
Data Release Frequency: Varies

RGA LF: Recovered Government Archive Solid Waste Facilities List

The EDR Recovered Government Archive Landfill database provides a list of landfills derived from historical databases and includes many records that no longer appear in current government lists. Compiled from Records formerly available from the Department of Environmental Conservation in New York.

Date of Government Version: N/A
Date Data Arrived at EDR: 07/01/2013
Date Made Active in Reports: 01/10/2014
Number of Days to Update: 193

Source: Department of Environmental Conservation
Telephone: N/A
Last EDR Contact: 06/01/2012
Next Scheduled EDR Contact: N/A
Data Release Frequency: Varies

COUNTY RECORDS

CORTLAND COUNTY:

AST - CORTLAND: Cortland County Storage Tank Listing

A listing of aboveground storage tank sites located in Cortland County.

Date of Government Version: 08/20/2019
Date Data Arrived at EDR: 08/20/2019
Date Made Active in Reports: 10/16/2019
Number of Days to Update: 57

Source: Cortland County Health Department
Telephone: 607-753-5035
Last EDR Contact: 01/24/2022
Next Scheduled EDR Contact: 05/09/2022
Data Release Frequency: Quarterly

UST - CORTLAND: Cortland County Storage Tank Listing

A listing of underground storage tank sites located in Cortland County.

Date of Government Version: 08/20/2019
Date Data Arrived at EDR: 08/20/2019
Date Made Active in Reports: 10/16/2019
Number of Days to Update: 57

Source: Cortland County Health Department
Telephone: 607-753-5035
Last EDR Contact: 01/24/2022
Next Scheduled EDR Contact: 05/09/2022
Data Release Frequency: Quarterly

NASSAU COUNTY:

AST - NASSAU: Registered Tank Database

A listing of aboveground storage tank sites located in Nassau County.

Date of Government Version: 01/09/2017
Date Data Arrived at EDR: 01/11/2017
Date Made Active in Reports: 02/15/2017
Number of Days to Update: 35

Source: Nassau County Health Department
Telephone: 516-571-3314
Last EDR Contact: 01/24/2022
Next Scheduled EDR Contact: 05/09/2022
Data Release Frequency: No Update Planned

AST NCFM: Storage Tank Database

A listing of aboveground storage tank sites located in Nassau County.

Date of Government Version: 02/15/2011
Date Data Arrived at EDR: 02/23/2011
Date Made Active in Reports: 03/29/2011
Number of Days to Update: 34

Source: Nassau County Office of the Fire Marshal
Telephone: 516-572-1000
Last EDR Contact: 01/24/2022
Next Scheduled EDR Contact: 05/09/2022
Data Release Frequency: Varies

GOVERNMENT RECORDS SEARCHED / DATA CURRENCY TRACKING

TANKS NASSAU: Registered Tank Database in Nassau County

A listing of facilities in Nassau County with storage tanks.

Date of Government Version: 01/09/2017	Source: Nassau County Department of Health
Date Data Arrived at EDR: 01/11/2017	Telephone: 516-227-9691
Date Made Active in Reports: 02/15/2017	Last EDR Contact: 01/24/2022
Number of Days to Update: 35	Next Scheduled EDR Contact: 05/09/2022
	Data Release Frequency: Varies

UST - NASSAU: Registered Tank Database

A listing of underground storage tank sites located in Nassau County.

Date of Government Version: 01/09/2017	Source: Nassau County Health Department
Date Data Arrived at EDR: 01/11/2017	Telephone: 516-571-3314
Date Made Active in Reports: 02/15/2017	Last EDR Contact: 01/24/2022
Number of Days to Update: 35	Next Scheduled EDR Contact: 05/09/2022
	Data Release Frequency: No Update Planned

UST NCFM: Storage Tank Database

A listing of underground storage tank sites located in Nassau County.

Date of Government Version: 02/15/2011	Source: Nassau County Office of the Fire Marshal
Date Data Arrived at EDR: 02/23/2011	Telephone: 516-572-1000
Date Made Active in Reports: 03/29/2011	Last EDR Contact: 01/24/2022
Number of Days to Update: 34	Next Scheduled EDR Contact: 05/09/2022
	Data Release Frequency: Varies

ROCKLAND COUNTY:

AST - ROCKLAND: Petroleum Bulk Storage Database

A listing of aboveground storage tank sites located in Rockland County. Rockland County's Petroleum Bulk Storage (PBS) program is no longer in service. All related operations/duties are now wholly overseen by the New York State Dept. of Environmental Conservation (NYSDEC).

Date of Government Version: 02/02/2017	Source: Rockland County Health Department
Date Data Arrived at EDR: 03/17/2017	Telephone: 914-364-2605
Date Made Active in Reports: 09/22/2017	Last EDR Contact: 11/29/2021
Number of Days to Update: 189	Next Scheduled EDR Contact: 03/14/2022
	Data Release Frequency: No Update Planned

UST - ROCKLAND: Petroleum Bulk Storage Database

A listing of underground storage tank sites located in Rockland County. Rockland County's Petroleum Bulk Storage (PBS) program is no longer in service. All related operations/duties are now wholly overseen by the New York State Dept. of Environmental Conservation (NYSDEC).

Date of Government Version: 02/02/2017	Source: Rockland County Health Department
Date Data Arrived at EDR: 03/17/2017	Telephone: 914-364-2605
Date Made Active in Reports: 09/22/2017	Last EDR Contact: 11/29/2021
Number of Days to Update: 189	Next Scheduled EDR Contact: 03/14/2022
	Data Release Frequency: No Update Planned

SUFFOLK COUNTY:

AST - SUFFOLK: Storage Tank Database

A listing of aboveground storage tank sites located in Suffolk County.

Date of Government Version: 06/28/2018	Source: Suffolk County Department of Health Services
Date Data Arrived at EDR: 12/06/2018	Telephone: 631-854-2521
Date Made Active in Reports: 02/07/2019	Last EDR Contact: 01/24/2022
Number of Days to Update: 63	Next Scheduled EDR Contact: 05/09/2022
	Data Release Frequency: No Update Planned

GOVERNMENT RECORDS SEARCHED / DATA CURRENCY TRACKING

TANKS SUFFOLK: Storage Tank Database

This county is not included in the state's database. These are facilities that have no tank information in the storage tank database.

Date of Government Version: 06/28/2018	Source: Department of Health Services
Date Data Arrived at EDR: 02/05/2019	Telephone: 631-854-2516
Date Made Active in Reports: 03/08/2019	Last EDR Contact: 01/24/2022
Number of Days to Update: 31	Next Scheduled EDR Contact: 05/09/2022
	Data Release Frequency: Varies

UST - SUFFOLK: Storage Tank Database

A listing of underground storage tank sites located in Suffolk County.

Date of Government Version: 06/28/2018	Source: Suffolk County Department of Health Services
Date Data Arrived at EDR: 12/06/2018	Telephone: 631-854-2521
Date Made Active in Reports: 02/07/2019	Last EDR Contact: 01/24/2022
Number of Days to Update: 63	Next Scheduled EDR Contact: 05/09/2022
	Data Release Frequency: No Update Planned

WESTCHESTER COUNTY:

AST - WESTCHESTER: Listing of Storage Tanks

A listing of aboveground storage tank sites located in Westchester County.

Date of Government Version: 07/01/2021	Source: Westchester County Department of Health
Date Data Arrived at EDR: 08/06/2021	Telephone: 914-813-5161
Date Made Active in Reports: 08/20/2021	Last EDR Contact: 01/24/2022
Number of Days to Update: 14	Next Scheduled EDR Contact: 08/09/2022
	Data Release Frequency: Semi-Annually

UST - WESTCHESTER: Listing of Storage Tanks

A listing of underground storage tank sites located in Westchester County.

Date of Government Version: 07/01/2021	Source: Westchester County Department of Health
Date Data Arrived at EDR: 08/06/2021	Telephone: 914-813-5161
Date Made Active in Reports: 08/20/2021	Last EDR Contact: 01/24/2022
Number of Days to Update: 14	Next Scheduled EDR Contact: 08/09/2022
	Data Release Frequency: Semi-Annually

OTHER DATABASE(S)

Depending on the geographic area covered by this report, the data provided in these specialty databases may or may not be complete. For example, the existence of wetlands information data in a specific report does not mean that all wetlands in the area covered by the report are included. Moreover, the absence of any reported wetlands information does not necessarily mean that wetlands do not exist in the area covered by the report.

CT MANIFEST: Hazardous Waste Manifest Data

Facility and manifest data. Manifest is a document that lists and tracks hazardous waste from the generator through transporters to a tsd facility.

Date of Government Version: 07/23/2021	Source: Department of Energy & Environmental Protection
Date Data Arrived at EDR: 08/10/2021	Telephone: 860-424-3375
Date Made Active in Reports: 11/08/2021	Last EDR Contact: 11/12/2021
Number of Days to Update: 90	Next Scheduled EDR Contact: 02/21/2022
	Data Release Frequency: No Update Planned

GOVERNMENT RECORDS SEARCHED / DATA CURRENCY TRACKING

NJ MANIFEST: Manifest Information

Hazardous waste manifest information.

Date of Government Version: 12/31/2018
Date Data Arrived at EDR: 04/10/2019
Date Made Active in Reports: 05/16/2019
Number of Days to Update: 36

Source: Department of Environmental Protection
Telephone: N/A
Last EDR Contact: 01/07/2022
Next Scheduled EDR Contact: 04/18/2022
Data Release Frequency: Annually

PA MANIFEST: Manifest Information

Hazardous waste manifest information.

Date of Government Version: 06/30/2018
Date Data Arrived at EDR: 07/19/2019
Date Made Active in Reports: 09/10/2019
Number of Days to Update: 53

Source: Department of Environmental Protection
Telephone: 717-783-8990
Last EDR Contact: 01/10/2022
Next Scheduled EDR Contact: 04/25/2022
Data Release Frequency: Annually

RI MANIFEST: Manifest information

Hazardous waste manifest information

Date of Government Version: 12/31/2019
Date Data Arrived at EDR: 02/11/2021
Date Made Active in Reports: 02/24/2021
Number of Days to Update: 13

Source: Department of Environmental Management
Telephone: 401-222-2797
Last EDR Contact: 11/29/2021
Next Scheduled EDR Contact: 02/28/2022
Data Release Frequency: Annually

VT MANIFEST: Hazardous Waste Manifest Data

Hazardous waste manifest information.

Date of Government Version: 10/28/2019
Date Data Arrived at EDR: 10/29/2019
Date Made Active in Reports: 01/09/2020
Number of Days to Update: 72

Source: Department of Environmental Conservation
Telephone: 802-241-3443
Last EDR Contact: 01/10/2022
Next Scheduled EDR Contact: 04/25/2022
Data Release Frequency: Annually

WI MANIFEST: Manifest Information

Hazardous waste manifest information.

Date of Government Version: 05/31/2018
Date Data Arrived at EDR: 06/19/2019
Date Made Active in Reports: 09/03/2019
Number of Days to Update: 76

Source: Department of Natural Resources
Telephone: N/A
Last EDR Contact: 12/06/2021
Next Scheduled EDR Contact: 03/21/2022
Data Release Frequency: Annually

Oil/Gas Pipelines

Source: Endeavor Business Media

Petroleum Bundle (Crude Oil, Refined Products, Petrochemicals, Gas Liquids (LPG/NGL), and Specialty Gases (Miscellaneous)) N = Natural Gas Bundle (Natural Gas, Gas Liquids (LPG/NGL), and Specialty Gases (Miscellaneous)). This map includes information copyrighted by Endeavor Business Media. This information is provided on a best effort basis and Endeavor Business Media does not guarantee its accuracy nor warrant its fitness for any particular purpose. Such information has been reprinted with the permission of Endeavor Business Media.

Electric Power Transmission Line Data

Source: Endeavor Business Media

This map includes information copyrighted by Endeavor Business Media. This information is provided on a best effort basis and Endeavor Business Media does not guarantee its accuracy nor warrant its fitness for any particular purpose. Such information has been reprinted with the permission of Endeavor Business Media.

Sensitive Receptors: There are individuals deemed sensitive receptors due to their fragile immune systems and special sensitivity to environmental discharges. These sensitive receptors typically include the elderly, the sick, and children. While the location of all sensitive receptors cannot be determined, EDR indicates those buildings and facilities - schools, daycares, hospitals, medical centers, and nursing homes - where individuals who are sensitive receptors are likely to be located.

GOVERNMENT RECORDS SEARCHED / DATA CURRENCY TRACKING

AHA Hospitals:

Source: American Hospital Association, Inc.

Telephone: 312-280-5991

The database includes a listing of hospitals based on the American Hospital Association's annual survey of hospitals.

Medical Centers: Provider of Services Listing

Source: Centers for Medicare & Medicaid Services

Telephone: 410-786-3000

A listing of hospitals with Medicare provider number, produced by Centers of Medicare & Medicaid Services, a federal agency within the U.S. Department of Health and Human Services.

Nursing Homes

Source: National Institutes of Health

Telephone: 301-594-6248

Information on Medicare and Medicaid certified nursing homes in the United States.

Public Schools

Source: National Center for Education Statistics

Telephone: 202-502-7300

The National Center for Education Statistics' primary database on elementary and secondary public education in the United States. It is a comprehensive, annual, national statistical database of all public elementary and secondary schools and school districts, which contains data that are comparable across all states.

Private Schools

Source: National Center for Education Statistics

Telephone: 202-502-7300

The National Center for Education Statistics' primary database on private school locations in the United States.

Daycare Centers: Day Care Providers

Source: Department of Health

Telephone: 212-676-2444

Flood Zone Data: This data was obtained from the Federal Emergency Management Agency (FEMA). It depicts 100-year and 500-year flood zones as defined by FEMA. It includes the National Flood Hazard Layer (NFHL) which incorporates Flood Insurance Rate Map (FIRM) data and Q3 data from FEMA in areas not covered by NFHL.

Source: FEMA

Telephone: 877-336-2627

Date of Government Version: 2003, 2015

NWI: National Wetlands Inventory. This data, available in select counties across the country, was obtained by EDR in 2002, 2005 and 2010 from the U.S. Fish and Wildlife Service.

State Wetlands Data: Freshwater Wetlands

Source: Department of Environmental Conservation

Telephone: 518-402-8961

Current USGS 7.5 Minute Topographic Map

Source: U.S. Geological Survey

STREET AND ADDRESS INFORMATION

Â© 2015 TomTom North America, Inc. All rights reserved. This material is proprietary and the subject of copyright protection and other intellectual property rights owned by or licensed to Tele Atlas North America, Inc. The use of this material is subject to the terms of a license agreement. You will be held liable for any unauthorized copying or disclosure of this material.

GEOCHECK® - PHYSICAL SETTING SOURCE ADDENDUM

TARGET PROPERTY ADDRESS

SOUTH BROOKLYN MARINE TERMINAL
SECOND AVENUE/ 33RD STREET TO 39TH STREET
BROOKLYN, NY 11232

TARGET PROPERTY COORDINATES

Latitude (North): 40.657924 - 40° 39' 28.53"
Longitude (West): 74.011166 - 74° 0' 40.20"
Universal Transverse Mercator: Zone 18
UTM X (Meters): 583593.8
UTM Y (Meters): 4501043.0
Elevation: 3 ft. above sea level

USGS TOPOGRAPHIC MAP

Target Property Map: 14317809 JERSEY CITY, NJ
Version Date: 2019

Northeast Map: 14115940 BROOKLYN, NY
Version Date: 2019

EDR's GeoCheck Physical Setting Source Addendum is provided to assist the environmental professional in forming an opinion about the impact of potential contaminant migration.

Assessment of the impact of contaminant migration generally has two principle investigative components:

1. Groundwater flow direction, and
2. Groundwater flow velocity.

Groundwater flow direction may be impacted by surface topography, hydrology, hydrogeology, characteristics of the soil, and nearby wells. Groundwater flow velocity is generally impacted by the nature of the geologic strata.

GEOCHECK® - PHYSICAL SETTING SOURCE SUMMARY

GROUNDWATER FLOW DIRECTION INFORMATION

Groundwater flow direction for a particular site is best determined by a qualified environmental professional using site-specific well data. If such data is not reasonably ascertainable, it may be necessary to rely on other sources of information, such as surface topographic information, hydrologic information, hydrogeologic data collected on nearby properties, and regional groundwater flow information (from deep aquifers).

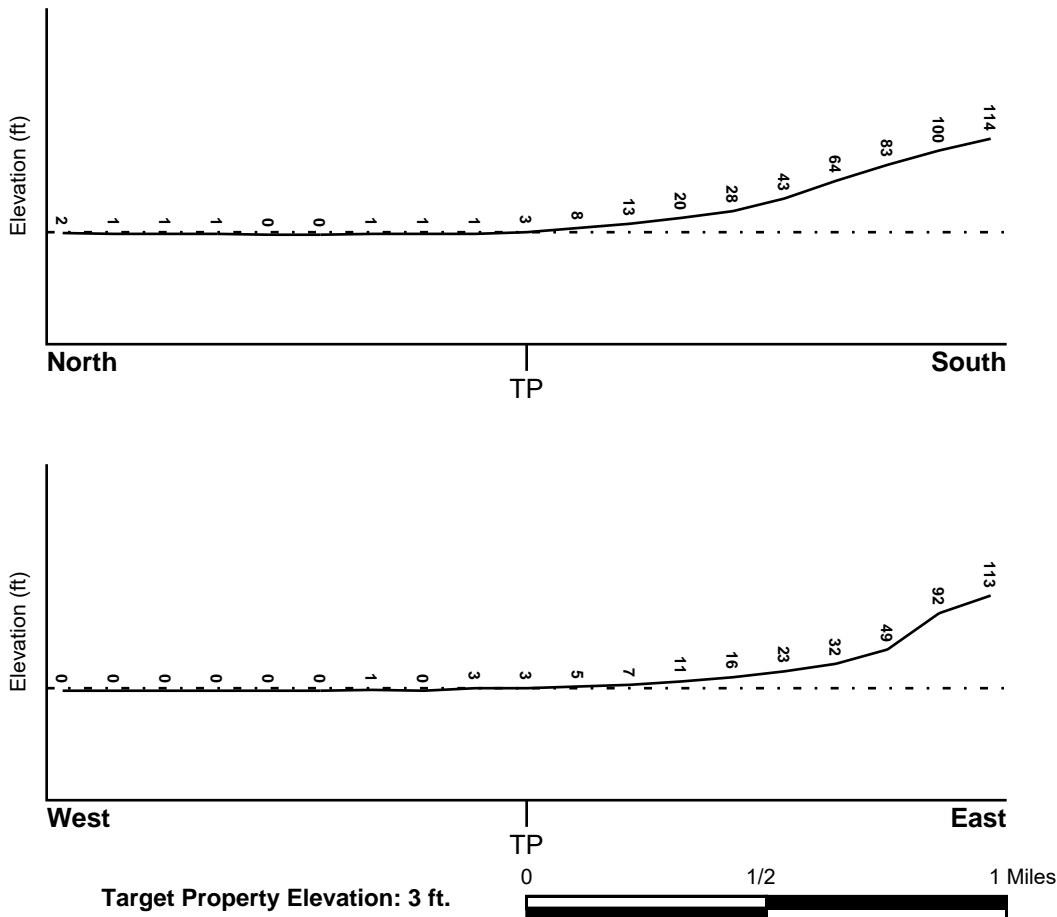
TOPOGRAPHIC INFORMATION

Surface topography may be indicative of the direction of surficial groundwater flow. This information can be used to assist the environmental professional in forming an opinion about the impact of nearby contaminated properties or, should contamination exist on the target property, what downgradient sites might be impacted.

TARGET PROPERTY TOPOGRAPHY

General Topographic Gradient: General NNW

SURROUNDING TOPOGRAPHY: ELEVATION PROFILES



Source: Topography has been determined from the USGS 7.5' Digital Elevation Model and should be evaluated on a relative (not an absolute) basis. Relative elevation information between sites of close proximity should be field verified.

GEOCHECK® - PHYSICAL SETTING SOURCE SUMMARY

HYDROLOGIC INFORMATION

Surface water can act as a hydrologic barrier to groundwater flow. Such hydrologic information can be used to assist the environmental professional in forming an opinion about the impact of nearby contaminated properties or, should contamination exist on the target property, what downgradient sites might be impacted.

Refer to the Physical Setting Source Map following this summary for hydrologic information (major waterways and bodies of water).

FEMA FLOOD ZONE

<u>Flood Plain Panel at Target Property</u>	<u>FEMA Source Type</u>
3604970192F	FEMA FIRM Flood data
<u>Additional Panels in search area:</u>	<u>FEMA Source Type</u>
3604970211F	FEMA FIRM Flood data
3604970073B	FEMA Q3 Flood data
3604970194F	FEMA FIRM Flood data
3604970085B	FEMA Q3 Flood data

NATIONAL WETLAND INVENTORY

<u>NWI Quad at Target Property</u>	<u>NWI Electronic Data Coverage</u>
JERSEY CITY	YES - refer to the Overview Map and Detail Map

HYDROGEOLOGIC INFORMATION

Hydrogeologic information obtained by installation of wells on a specific site can often be an indicator of groundwater flow direction in the immediate area. Such hydrogeologic information can be used to assist the environmental professional in forming an opinion about the impact of nearby contaminated properties or, should contamination exist on the target property, what downgradient sites might be impacted.

Site-Specific Hydrogeological Data*:

Search Radius:	1.25 miles
Status:	Not found

AQUIFLOW®

Search Radius: 1.000 Mile.

EDR has developed the AQUIFLOW Information System to provide data on the general direction of groundwater flow at specific points. EDR has reviewed reports submitted by environmental professionals to regulatory authorities at select sites and has extracted the date of the report, groundwater flow direction as determined hydrogeologically, and the depth to water table.

<u>MAP ID</u>	<u>LOCATION FROM TP</u>	<u>GENERAL DIRECTION GROUNDWATER FLOW</u>
Not Reported		

GEOCHECK® - PHYSICAL SETTING SOURCE SUMMARY

GROUNDWATER FLOW VELOCITY INFORMATION

Groundwater flow velocity information for a particular site is best determined by a qualified environmental professional using site specific geologic and soil strata data. If such data are not reasonably ascertainable, it may be necessary to rely on other sources of information, including geologic age identification, rock stratigraphic unit and soil characteristics data collected on nearby properties and regional soil information. In general, contaminant plumes move more quickly through sandy-gravelly types of soils than silty-clayey types of soils.

GEOLOGIC INFORMATION IN GENERAL AREA OF TARGET PROPERTY

Geologic information can be used by the environmental professional in forming an opinion about the relative speed at which contaminant migration may be occurring.

ROCK STRATIGRAPHIC UNIT

Era: Mesozoic
System: Cretaceous
Series: Upper Cretaceous
Code: uK (decoded above as Era, System & Series)

GEOLOGIC AGE IDENTIFICATION

Category: Stratified Sequence

Geologic Age and Rock Stratigraphic Unit Source: P.G. Schruben, R.E. Arndt and W.J. Bawiec, Geology of the Conterminous U.S. at 1:2,500,000 Scale - a digital representation of the 1974 P.B. King and H.M. Beikman Map, USGS Digital Data Series DDS - 11 (1994).

DOMINANT SOIL COMPOSITION IN GENERAL AREA OF TARGET PROPERTY

The U.S. Department of Agriculture's (USDA) Soil Conservation Service (SCS) leads the National Cooperative Soil Survey (NCSS) and is responsible for collecting, storing, maintaining and distributing soil survey information for privately owned lands in the United States. A soil map in a soil survey is a representation of soil patterns in a landscape. Soil maps for STATSGO are compiled by generalizing more detailed (SSURGO) soil survey maps. The following information is based on Soil Conservation Service STATSGO data.

Soil Component Name: URBAN LAND

Soil Surface Texture: variable

Hydrologic Group: Not reported

Soil Drainage Class: Not reported

Hydric Status: Soil does not meet the requirements for a hydric soil.

Corrosion Potential - Uncoated Steel: Not Reported

Depth to Bedrock Min: > 10 inches

Depth to Bedrock Max: > 10 inches

GEOCHECK® - PHYSICAL SETTING SOURCE SUMMARY

Soil Layer Information							
Layer	Boundary		Soil Texture Class	Classification		Permeability Rate (in/hr)	Soil Reaction (pH)
	Upper	Lower		AASHTO Group	Unified Soil		
1	0 inches	6 inches	variable	Not reported	Not reported	Max: 0.00 Min: 0.00	Max: 0.00 Min: 0.00

OTHER SOIL TYPES IN AREA

Based on Soil Conservation Service STATSGO data, the following additional subordinant soil types may appear within the general area of target property.

Soil Surface Textures: silt loam
loamy sand
sandy loam
fine sandy loam

Surficial Soil Types: silt loam
loamy sand
sandy loam
fine sandy loam

Shallow Soil Types: sandy loam

Deeper Soil Types: unweathered bedrock
very gravelly - loamy sand
stratified
sandy loam

LOCAL / REGIONAL WATER AGENCY RECORDS

EDR Local/Regional Water Agency records provide water well information to assist the environmental professional in assessing sources that may impact ground water flow direction, and in forming an opinion about the impact of contaminant migration on nearby drinking water wells.

WELL SEARCH DISTANCE INFORMATION

<u>DATABASE</u>	<u>SEARCH DISTANCE (miles)</u>
Federal USGS	1.000
Federal FRDS PWS	Nearest PWS within 1 mile
State Database	1.000

FEDERAL USGS WELL INFORMATION

<u>MAP ID</u>	<u>WELL ID</u>	<u>LOCATION FROM TP</u>

GEOCHECK® - PHYSICAL SETTING SOURCE SUMMARY

FEDERAL USGS WELL INFORMATION

<u>MAP ID</u>	<u>WELL ID</u>	<u>LOCATION FROM TP</u>
2	USGS40000827412	1/8 - 1/4 Mile North
A3	USGS40000827051	1/8 - 1/4 Mile SSW
4	USGS40000827037	1/8 - 1/4 Mile South
B5	USGS40000827036	1/8 - 1/4 Mile SSE
B6	USGS40000827028	1/8 - 1/4 Mile SSE
7	USGS40000827039	1/4 - 1/2 Mile SE
C8	USGS40000827016	1/4 - 1/2 Mile SSW
C9	USGS40000827003	1/4 - 1/2 Mile SSW
C10	USGS40000827004	1/4 - 1/2 Mile SSW
11	USGS40000828002	1/2 - 1 Mile NNE
13	USGS40000826538	1/2 - 1 Mile South

FEDERAL FRDS PUBLIC WATER SUPPLY SYSTEM INFORMATION

<u>MAP ID</u>	<u>WELL ID</u>	<u>LOCATION FROM TP</u>
No PWS System Found		

Note: PWS System location is not always the same as well location.

STATE DATABASE WELL INFORMATION

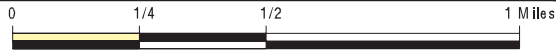
<u>MAP ID</u>	<u>WELL ID</u>	<u>LOCATION FROM TP</u>
A1	NYREG1000000255	1/8 - 1/4 Mile SSW
12	NYREG1000000181	1/2 - 1 Mile East

PHYSICAL SETTING SOURCE MAP - 6842095.2s



- County Boundary
- Major Roads
- Contour Lines
- Earthquake epicenter, Richter 5 or greater
- Water Wells
- Public Water Supply Wells
- Cluster of Multiple Icons

- Groundwater Flow Direction
- Indeterminate Groundwater Flow at Location
- Groundwater Flow Varies at Location
- Closest Hydrogeological Data
- Oil, gas or related wells



SITE NAME: South Brooklyn Marine Terminal
 ADDRESS: Second Avenue/ 33rd Street To 39th Street
 Brooklyn NY 11232
 LAT/LONG: 40.657924 / 74.011166

CLIENT: AECOM
 CONTACT: Megan Dascoli
 INQUIRY #: 6842095.2s
 DATE: February 01, 2022 6:29 pm

GEOCHECK® - PHYSICAL SETTING SOURCE MAP FINDINGS

Map ID
 Direction
 Distance
 Elevation

Database EDR ID Number

A1
SSW
1/8 - 1/4 Mile
Higher

NY WELLS NYREG1000000255

Well Number:	K003603D	Owner:	Paradise Plastics
Well Depth:	50	Diameter:	6
Casing Length:	0	Screen Diameter:	6
Screen Length:	20		

2
North
1/8 - 1/4 Mile
Lower

FED USGS USGS40000827412

Organization ID:	USGS-NY	Organization Name:	USGS New York Water Science Center
Monitor Location:	K 698. 1	Type:	Well
Description:	Not Reported	HUC:	02030201
Drainage Area:	Not Reported	Drainage Area Units:	Not Reported
Contrib Drainage Area:	Not Reported	Contrib Drainage Area Unts:	Not Reported
Aquifer:	Not Reported	Formation Type:	Not Reported
Aquifer Type:	Not Reported	Construction Date:	Not Reported
Well Depth:	Not Reported	Well Depth Units:	Not Reported
Well Hole Depth:	100	Well Hole Depth Units:	ft

A3
SSW
1/8 - 1/4 Mile
Higher

FED USGS USGS40000827051

Organization ID:	USGS-NY	Organization Name:	USGS New York Water Science Center
Monitor Location:	K 1271. 1	Type:	Well
Description:	Not Reported	HUC:	02030201
Drainage Area:	Not Reported	Drainage Area Units:	Not Reported
Contrib Drainage Area:	Not Reported	Contrib Drainage Area Unts:	Not Reported
Aquifer:	Not Reported	Formation Type:	Not Reported
Aquifer Type:	Not Reported	Construction Date:	Not Reported
Well Depth:	Not Reported	Well Depth Units:	Not Reported
Well Hole Depth:	1503	Well Hole Depth Units:	ft

4
South
1/8 - 1/4 Mile
Higher

FED USGS USGS40000827037

Organization ID:	USGS-NY	Organization Name:	USGS New York Water Science Center
Monitor Location:	K 1189. 1	Type:	Well
Description:	Not Reported	HUC:	02030201
Drainage Area:	Not Reported	Drainage Area Units:	Not Reported
Contrib Drainage Area:	Not Reported	Contrib Drainage Area Unts:	Not Reported
Aquifer:	Northern Atlantic Coastal Plain aquifer system	Aquifer Type:	Not Reported
Formation Type:	Jameco Aquifer	Well Depth:	144
Construction Date:	Not Reported	Well Hole Depth:	Not Reported
Well Depth Units:	ft		

GEOCHECK® - PHYSICAL SETTING SOURCE MAP FINDINGS

Well Hole Depth Units: Not Reported

B5
SSE
1/8 - 1/4 Mile
Higher

FED USGS USGS40000827036

Organization ID:	USGS-NY	Organization Name:	USGS New York Water Science Center
Monitor Location:	K 167. 1	Type:	Well
Description:	3801	HUC:	02030201
Drainage Area:	Not Reported	Drainage Area Units:	Not Reported
Contrib Drainage Area:	Not Reported	Contrib Drainage Area Unts:	Not Reported
Aquifer:	Not Reported	Formation Type:	Not Reported
Aquifer Type:	Not Reported	Construction Date:	Not Reported
Well Depth:	Not Reported	Well Depth Units:	Not Reported
Well Hole Depth:	150	Well Hole Depth Units:	ft

B6
SSE
1/8 - 1/4 Mile
Higher

FED USGS USGS40000827028

Organization ID:	USGS-NY	Organization Name:	USGS New York Water Science Center
Monitor Location:	K 1148. 1	Type:	Well
Description:	Not Reported	HUC:	02030201
Drainage Area:	Not Reported	Drainage Area Units:	Not Reported
Contrib Drainage Area:	Not Reported	Contrib Drainage Area Unts:	Not Reported
Aquifer:	Not Reported	Formation Type:	Not Reported
Aquifer Type:	Not Reported	Construction Date:	Not Reported
Well Depth:	Not Reported	Well Depth Units:	Not Reported
Well Hole Depth:	150	Well Hole Depth Units:	ft

7
SE
1/4 - 1/2 Mile
Higher

FED USGS USGS40000827039

Organization ID:	USGS-NY	Organization Name:	USGS New York Water Science Center
Monitor Location:	K 922. 1	Type:	Well
Description:	Not Reported	HUC:	02030201
Drainage Area:	Not Reported	Drainage Area Units:	Not Reported
Contrib Drainage Area:	Not Reported	Contrib Drainage Area Unts:	Not Reported
Aquifer:	Northern Atlantic Coastal Plain aquifer system		
Formation Type:	Jameco Aquifer	Aquifer Type:	Not Reported
Construction Date:	Not Reported	Well Depth:	Not Reported
Well Depth Units:	Not Reported	Well Hole Depth:	150
Well Hole Depth Units:	ft		

GEOCHECK® - PHYSICAL SETTING SOURCE MAP FINDINGS

Map ID
 Direction
 Distance
 Elevation

Database EDR ID Number

C8
SSW
 1/4 - 1/2 Mile
 Higher

FED USGS USGS40000827016

Organization ID:	USGS-NY	Organization Name:	USGS New York Water Science Center
Monitor Location:	K 2070. 1	Type:	Well
Description:	Not Reported	HUC:	02030201
Drainage Area:	Not Reported	Drainage Area Units:	Not Reported
Contrib Drainage Area:	Not Reported	Contrib Drainage Area Unts:	Not Reported
Aquifer:	Not Reported	Formation Type:	Not Reported
Aquifer Type:	Not Reported	Construction Date:	Not Reported
Well Depth:	Not Reported	Well Depth Units:	Not Reported
Well Hole Depth:	169	Well Hole Depth Units:	ft

C9
SSW
 1/4 - 1/2 Mile
 Higher

FED USGS USGS40000827003

Organization ID:	USGS-NY	Organization Name:	USGS New York Water Science Center
Monitor Location:	K 944. 1	Type:	Well
Description:	Not Reported	HUC:	02030201
Drainage Area:	Not Reported	Drainage Area Units:	Not Reported
Contrib Drainage Area:	Not Reported	Contrib Drainage Area Unts:	Not Reported
Aquifer:	Not Reported	Formation Type:	Not Reported
Aquifer Type:	Not Reported	Construction Date:	Not Reported
Well Depth:	Not Reported	Well Depth Units:	Not Reported
Well Hole Depth:	157	Well Hole Depth Units:	ft

C10
SSW
 1/4 - 1/2 Mile
 Higher

FED USGS USGS40000827004

Organization ID:	USGS-NY	Organization Name:	USGS New York Water Science Center
Monitor Location:	K 1012. 1	Type:	Well
Description:	Not Reported	HUC:	02030201
Drainage Area:	Not Reported	Drainage Area Units:	Not Reported
Contrib Drainage Area:	Not Reported	Contrib Drainage Area Unts:	Not Reported
Aquifer:	Not Reported	Formation Type:	Not Reported
Aquifer Type:	Not Reported	Construction Date:	Not Reported
Well Depth:	Not Reported	Well Depth Units:	Not Reported
Well Hole Depth:	175	Well Hole Depth Units:	ft

11
NNE
 1/2 - 1 Mile
 Lower

FED USGS USGS40000828002

Organization ID:	USGS-NY	Organization Name:	USGS New York Water Science Center
Monitor Location:	K 701. 1	Type:	Well
Description:	Not Reported	HUC:	02030201
Drainage Area:	Not Reported	Drainage Area Units:	Not Reported

GEOCHECK® - PHYSICAL SETTING SOURCE MAP FINDINGS

Contrib Drainage Area:	Not Reported	Contrib Drainage Area Unts:	Not Reported
Aquifer:	Not Reported	Formation Type:	Not Reported
Aquifer Type:	Not Reported	Construction Date:	Not Reported
Well Depth:	Not Reported	Well Depth Units:	Not Reported
Well Hole Depth:	83	Well Hole Depth Units:	ft

**12
East
1/2 - 1 Mile
Higher**

NY WELLS NYREG1000000181

Well Number:	K003532	Owner:	Greenwood Cemetary
Well Depth:	120	Diameter:	4
Casing Length:	0	Screen Diameter:	0
Screen Length:	0		

**13
South
1/2 - 1 Mile
Higher**

FED USGS USGS40000826538

Organization ID:	USGS-NY	Organization Name:	USGS New York Water Science Center
Monitor Location:	K 1494. 1	Type:	Well
Description:	Not Reported	HUC:	02030201
Drainage Area:	Not Reported	Drainage Area Units:	Not Reported
Contrib Drainage Area:	Not Reported	Contrib Drainage Area Unts:	Not Reported
Aquifer:	Northern Atlantic Coastal Plain aquifer system		
Formation Type:	Glacial Aquifer, Upper	Aquifer Type:	Not Reported
Construction Date:	Not Reported	Well Depth:	236
Well Depth Units:	ft	Well Hole Depth:	244
Well Hole Depth Units:	ft		

GEOCHECK® - PHYSICAL SETTING SOURCE MAP FINDINGS RADON

AREA RADON INFORMATION

Federal EPA Radon Zone for KINGS County: 3

- Note: Zone 1 indoor average level > 4 pCi/L.
: Zone 2 indoor average level >= 2 pCi/L and <= 4 pCi/L.
: Zone 3 indoor average level < 2 pCi/L.

Federal Area Radon Information for KINGS COUNTY, NY

Number of sites tested: 51

<u>Area</u>	<u>Average Activity</u>	<u>% <4 pCi/L</u>	<u>% 4-20 pCi/L</u>	<u>% >20 pCi/L</u>
Living Area	0.750 pCi/L	100%	0%	0%
Basement	1.370 pCi/L	88%	10%	2%

PHYSICAL SETTING SOURCE RECORDS SEARCHED

TOPOGRAPHIC INFORMATION

USGS 7.5' Digital Elevation Model (DEM)

Source: United States Geologic Survey

EDR acquired the USGS 7.5' Digital Elevation Model in 2002 and updated it in 2006. The 7.5 minute DEM corresponds to the USGS 1:24,000- and 1:25,000-scale topographic quadrangle maps. The DEM provides elevation data with consistent elevation units and projection.

Current USGS 7.5 Minute Topographic Map

Source: U.S. Geological Survey

HYDROLOGIC INFORMATION

Flood Zone Data: This data was obtained from the Federal Emergency Management Agency (FEMA). It depicts 100-year and 500-year flood zones as defined by FEMA. It includes the National Flood Hazard Layer (NFHL) which incorporates Flood Insurance Rate Map (FIRM) data and Q3 data from FEMA in areas not covered by NFHL.

Source: FEMA

Telephone: 877-336-2627

Date of Government Version: 2003, 2015

NWI: National Wetlands Inventory. This data, available in select counties across the country, was obtained by EDR in 2002, 2005 and 2010 from the U.S. Fish and Wildlife Service.

State Wetlands Data: Freshwater Wetlands

Source: Department of Environmental Conservation

Telephone: 518-402-8961

HYDROGEOLOGIC INFORMATION

AQUIFLOW^R Information System

Source: EDR proprietary database of groundwater flow information

EDR has developed the AQUIFLOW Information System (AIS) to provide data on the general direction of groundwater flow at specific points. EDR has reviewed reports submitted to regulatory authorities at select sites and has extracted the date of the report, hydrogeologically determined groundwater flow direction and depth to water table information.

GEOLOGIC INFORMATION

Geologic Age and Rock Stratigraphic Unit

Source: P.G. Schruben, R.E. Arndt and W.J. Bawiec, Geology of the Conterminous U.S. at 1:2,500,000 Scale - A digital representation of the 1974 P.B. King and H.M. Beikman Map, USGS Digital Data Series DDS - 11 (1994).

STATSGO: State Soil Geographic Database

Source: Department of Agriculture, Natural Resources Conservation Service (NRCS)

The U.S. Department of Agriculture's (USDA) Natural Resources Conservation Service (NRCS) leads the national Conservation Soil Survey (NCSS) and is responsible for collecting, storing, maintaining and distributing soil survey information for privately owned lands in the United States. A soil map in a soil survey is a representation of soil patterns in a landscape. Soil maps for STATSGO are compiled by generalizing more detailed (SSURGO) soil survey maps.

SSURGO: Soil Survey Geographic Database

Source: Department of Agriculture, Natural Resources Conservation Service (NRCS)

Telephone: 800-672-5559

SSURGO is the most detailed level of mapping done by the Natural Resources Conservation Service, mapping scales generally range from 1:12,000 to 1:63,360. Field mapping methods using national standards are used to construct the soil maps in the Soil Survey Geographic (SSURGO) database. SSURGO digitizing duplicates the original soil survey maps. This level of mapping is designed for use by landowners, townships and county natural resource planning and management.

PHYSICAL SETTING SOURCE RECORDS SEARCHED

LOCAL / REGIONAL WATER AGENCY RECORDS

FEDERAL WATER WELLS

PWS: Public Water Systems

Source: EPA/Office of Drinking Water

Telephone: 202-564-3750

Public Water System data from the Federal Reporting Data System. A PWS is any water system which provides water to at least 25 people for at least 60 days annually. PWSs provide water from wells, rivers and other sources.

PWS ENF: Public Water Systems Violation and Enforcement Data

Source: EPA/Office of Drinking Water

Telephone: 202-564-3750

Violation and Enforcement data for Public Water Systems from the Safe Drinking Water Information System (SDWIS) after August 1995. Prior to August 1995, the data came from the Federal Reporting Data System (FRDS).

USGS Water Wells: USGS National Water Inventory System (NWIS)

This database contains descriptive information on sites where the USGS collects or has collected data on surface water and/or groundwater. The groundwater data includes information on wells, springs, and other sources of groundwater.

STATE RECORDS

New York Public Water Wells

Source: New York Department of Health

Telephone: 518-458-6731

OTHER STATE DATABASE INFORMATION

Oil and Gas Well Database

Source: Department of Environmental Conservation

Telephone: 518-402-8072

These files contain records, in the database, of wells that have been drilled.

RADON

State Database: NY Radon

Source: Department of Health

Telephone: 518-402-7556

Radon Test Results

Area Radon Information

Source: USGS

Telephone: 703-356-4020

The National Radon Database has been developed by the U.S. Environmental Protection Agency (USEPA) and is a compilation of the EPA/State Residential Radon Survey and the National Residential Radon Survey. The study covers the years 1986 - 1992. Where necessary data has been supplemented by information collected at private sources such as universities and research institutions.

EPA Radon Zones

Source: EPA

Telephone: 703-356-4020

Sections 307 & 309 of IRAA directed EPA to list and identify areas of U.S. with the potential for elevated indoor radon levels.

OTHER

Airport Landing Facilities: Private and public use landing facilities

Source: Federal Aviation Administration, 800-457-6656

Epicenters: World earthquake epicenters, Richter 5 or greater

Source: Department of Commerce, National Oceanic and Atmospheric Administration

Earthquake Fault Lines: The fault lines displayed on EDR's Topographic map are digitized quaternary faultlines, prepared in 1975 by the United State Geological Survey

PHYSICAL SETTING SOURCE RECORDS SEARCHED

STREET AND ADDRESS INFORMATION

© 2015 TomTom North America, Inc. All rights reserved. This material is proprietary and the subject of copyright protection and other intellectual property rights owned by or licensed to Tele Atlas North America, Inc. The use of this material is subject to the terms of a license agreement. You will be held liable for any unauthorized copying or disclosure of this material.

Appendix C Qualifications of Environmental Professional



Megan Dascoli, CHMM
Senior Environmental Scientist

Areas of Expertise

Phase I Environmental Site Assessments
Environmental Due Diligence
Drilling Oversight/Management
Construction Management
Multi-media Environmental Sampling

Years of Experience

With AECOM/URS: 20 Years
With Other Firms: 0 Years

Education

BA/Environmental Science/Hampshire
College/2000

Certifications

AECOM Project Manager Training
Certified Hazardous Materials Manager
(CHMM)
OSHA 40-Hour Hazardous Waste Operations
(HAZWOPER)
OSHA HAZWOPER 8-Hour Refresher
Training
OSHA 8-Hour HAZWOPER Site Supervisor
OSHA 10-Hour Construction Industry
OSHA 4-Hour Confined Space Entry
Safety Trained Supervisor (STS)

Ms. Dascoli is a senior environmental scientist with a variety of environmental project field experience with assessment and remedial activities as well as project management experience, report writing, and coordination. She has performed Phase I site assessments in and around the New York metro area and Long Island. Ms. Dascoli has provided environmental oversight and monitoring at various urban construction sites. She has performed groundwater sampling and monitoring; groundwater and soil sample collection with direct push, hollow stem auger, air hammer; air rotary, mud rotary, and air quality testing at a variety of petroleum contaminated sites and former Manufactured Gas Plant (MGP) sites. Ms. Dascoli has worked on the environmental management team for the MTA's East Side Access Project working to maintain federal, state, and contractual standards for field implementation for environmental corrective and remedial actions.

Project Specific Experience

Due Diligence Experience

Build It Back, NYC Department of City Planning & NYC Housing Preservation and Development – Assistant Project Manager coordinating all phases of Phase I ESA submittals: performance, preparation, and review of Phase I ESAs. Management of team to complete reports and quality control reviews within determined budget and schedule. Conduct client contact and invoicing.

New York City Department of Environmental Protection – Conducted Phase I Environmental Site Assessments for aqueduct rehabilitation sites in Cornwall and Fishkill, NY. Provided drilling oversight while collecting soil and groundwater samples in Queens, NY. Prepared report summarizing findings.

7-Eleven, Phase I ESAs, Long Island, New York – Performance of Phase I site inspections at proposed gasoline stations and non-gasoline convenience stores.

Various Residential, Commercial, and Industrial Clients, Phase I and II ESAs, throughout New York City and Long Island, NY— Performance of Phase I and II ESAs at various residential, commercial, and industrial sites and preparation of Phase I and II ESA reports.

Site and Remedial Investigation Experience

Resource Environmental, LLC, (RELLC) Plainview, NY – Assistant Project Manager coordinating client and regulatory submittals, drilling, well maintenance, and groundwater sampling events. Writes and coordinates completion of status reports submitted to the client and regulator. Prepares work plans, waste disposal plans, and reports. Oversaw installation of monitoring wells for vertical and horizontal delineation investigation and collected soil and hydropunch samples.

JFK Airport, Queens, NY – Performed injections of sodium persulfate solution to remediate plumes of MTBE and BTEX in isolated areas. Conducted field oversight and management of a dual phase extraction remedial system operation and maintenance including compliance sampling.

NYCDDC and NYCT UST Program – Lead environmental scientist performing assessment oversight and remedial corrective action activities at multiple sites in the five boroughs. Work involves overseeing contractors utilizing a variety of drilling techniques to collect soil and groundwater samples for the purposes of UST spill closure and remedial activities.

Lockheed Martin Corp., North Shore Towers, Floral Park, NY – Field oversight for mud rotary drilling of a 440 ft bgs vertical profile boring for further delineation of the off-site part of a dissolved phase VOC plume. Performed Hydropunch sampling and geotechnical classification of the split spoon soil samples.

Manufactured Gas Plant Experience

National Grid, Former Manufactured Gas Plant (MGP) Site, Hempstead, NY – Assistant Project Manager responsible for project coordination, writing and compiling quarterly product recovery/groundwater sampling reports, and coordinating these field activities. Performed MGP product recovery and water level sweep bimonthly. Performed quarterly low-flow groundwater sampling. Oversaw the installation of injection wells and monitoring wells for two oxygen injection systems. Facilitated Community Air Monitoring Program (CAMP) during delineation drilling, performed oversight of drilling contractors while logging soil samples for characterization and MGP impacts as well as collecting soil and groundwater samples.

National Grid, Former MGP Site, Williamsburg, Brooklyn, NY – Oversaw and collected soil samples during initial drilling investigation and site-wide pre-remediation waste characterization sampling program. Wrote Standard Operating Procedure for and conducted MGP product recovery. Served as resident engineer during part of remediation construction operations including soil and holder tank excavation to 30 feet bgs and site restoration.

National Grid, Former MGP Site, Front Street, Brooklyn, NY – Conducted oversight for soil sampling and monitoring well installation using a Geoprobe and Sonic drill rig. Logged and sampled soil.

National Grid, Former MGP Site, Clifton, Staten Island, NY – Performed MGP product recovery and oversaw one soil sampling event.

Environmental Construction Management

NYSDEC, Garvies Point Waterfront Revitalization Project, Glen Cove, NY – Part of onsite team representing NYSDEC Division of Environmental Remediation, Region 1 at former State Superfund Site. Observed activities at five condominium and roadway construction sites.

Oversaw soil management for disposal and reuse, storm and process water management, and general activities for conformance to plans and regulations. Collected periodic soil and water samples.

East Side Access Project, Long Island City, NY – Performed daily field inspections on three contract sites to ensure contractor’s environmental compliance with Federal and State regulations, permits, and contract specifications. Conducted periodic Environmental Audits for three contracts as well as reviewing contractor environmental submittals on East Side Access project. Conducted monthly water quality sampling from frac tank and groundwater and well as daily and weekly monitoring for noise, vibration, dust, and groundwater. Managed Waste Tracking Database for four contracts.

Asbestos, Lead, & Building Material Inspections

Confidential Client – Performed environmental multi-media field surveys (including, asbestos, lead, PCBs, and mercury) and compiled site-specific reports for a wide variety of facilities.

207th St. Overhaul Shop and Yard, Manhattan, NY – Performed comprehensive asbestos survey field activities for a large facility, including both overhead and confined space entry work.

NYCTA Lead Program – Produced four reports on a weekly basis, engaged in heavy client contact, scheduled technicians, performed QA/QC, and tracked information on Hazardous Waste Storage Areas.

Dow Chemical Plant in Bound Brook, NJ – Performed lead paint field survey and assisted with asbestos survey. Organized and managed Dow Chemical lead and asbestos survey results in a database format.

Appendix F Supplemental Site Investigation Report, April 2004



SUPPLEMENTAL SITE INVESTIGATION REPORT

**SOUTH BROOKLYN MARINE TERMINAL
Brooklyn, New York**

Prepared for

**New York City Economic
Development Corporation**
New York, New York

Prepared by

TRC Environmental Corporation
Windsor, Connecticut

April 2004



Customer-Focused Solutions

SUPPLEMENTAL SITE INVESTIGATION REPORT

SOUTH BROOKLYN MARINE TERMINAL Brooklyn, New York

Prepared for
New York City Economic Development Corporation
New York, New York

Prepared by
TRC Environmental Corporation
Windsor, Connecticut

TRC Project No. 31193-0210-00000
April 2004

TRC Environmental Corporation
5 Waterside Crossing
Windsor, Connecticut 06095
Telephone 860-298-9692
Facsimile 860-298-6399



TABLE OF CONTENTS

<u>SECTION</u>	<u>PAGE</u>
1.0 INTRODUCTION.....	1-1.
2.0 BACKGROUND.....	2-1
2.1 Previous Investigations.....	2-1
2.1.1 DDC Petroleum Product Storage Tanks Project Reports	2-1
2.1.2 TRC Site Assessments	2-7
3.0 FIELD INVESTIGATIONS	3-1
3.1 Geophysical Investigation.....	3-1
3.2 Test Pit Investigation	3-1
3.3 Soil Boring Program.....	3-2
3.3.1 Soil Borings.....	3-2
3.3.2 Soil Sampling and Laboratory Analyses.....	3-2
3.4 Land Survey	3-3
4.0 RESULTS AND FINDINGS	4-1
4.1 Geophysical Survey Results	4-1
4.2 Test Pit Investigation Results	4-1
4.3 Soil Boring and Soil Sampling Results	4-2
4.3.1 Soil Conditions	4-2
4.3.2 Organic Vapor Screening.....	4-2
4.3.3 Soil Sampling Results	4-2
5.0 SUMMARY AND RECOMMENDATIONS	5-1

TABLES

- 1 Summary of Geophysical Anomalies and Test Pit Observations
- 2 Summary of Soil Analytical Data

FIGURES

- 1 Site Location Map
- 2 Site Plan

TABLE OF CONTENTS
(Continued)

APPENDICES

- A Historic Site Assessment Information
- B Test Pit and Soil Boring Logs
- C Geophysical Survey Report
- D Laboratory Analytical Report

1.0 INTRODUCTION

This report summarizes supplemental investigation activities completed by TRC Environmental Corporation (TRC) at the South Brooklyn Marine Terminal (SBMT) property located in the Sunset Park section of Brooklyn, New York (the subject site) on behalf of the site owner, the New York City Economic Development Corporation (NYCEDC). The scope of work was conducted in accordance with the Supplemental Environmental Site Investigation Work Plan prepared by TRC and dated December 2002 and included a geophysical survey at suspected underground storage tank (UST) locations, the subsequent advancement of test pits at geophysical anomalies, and the advancement of soil borings at previously identified areas of concern and proposed construction locations.

This report also presents information related to on-going environmental activities associated with the removal of underground and aboveground storage tanks from the property in 1998 and subsequent investigation, remedial and monitoring activities conducted for the New York City Department of Design and Construction (DDC) as part of their Upgrading, Replacement, or Decommissioning of Petroleum Product Storage Tanks Project on City-owned properties. The information related to this DDC project was not available to TRC when a Phase I Assessment of the SBMT was conducted by TRC in 2002.

2.0 BACKGROUND

The South Brooklyn Marine Terminal is a 110 acre facility located in the Sunset Park section of Brooklyn, New York. The property is situated between 29th and 39th Streets along Second Avenue and bound by New York Harbor to the northwest. The subject property is identified in the New York City Department of Buildings records as Block 662, Lot 1. Historically, the facility was an active marine terminal. Until recently, the terminal was utilized for the importation and distribution of cocoa beans. Several warehouses and vehicle storage and maintenance buildings were also located on the property until circa 1970. A site location map is provided as Figure 1. A site plan is provided as Figure 2.

Much of the facility is currently being utilized for the storage and distribution of new automobiles by several tenants, vehicle parking and as a vehicle impound lot by the New York City Police Department. Two large multi-story warehouse buildings the 39th Street Shed and N Shed are located on the northwest corner of the property. The 39th Street Shed is currently vacant while the N Shed is being utilized for impounded vehicle storage. An addition added onto the southern side of the N Shed is referred to as the maintenance shop and is currently being utilized by the NYCEDC. The 35th Street shed has recently been demolished as part of a pier rehabilitation project. A four acre rail yard operated by New York City Transit is located on the western side of the site. The rail yard currently sees little use. Abandoned truck scales and an associated building are located to the west of the rail yard. A small corrugated metal building used for vehicle preparation by an automobile dealer is located on the southwest side of the site. The last permanent building on the property is a multi-story structure situated in the center of the property known as the tower building. A second set of derelict truck scales abut the west side of the tower building. An unofficial street known as Marginal Way transects the center of the property in a northeast to southwest orientation. The property is enclosed by chain-link fencing and New York Harbor. Miles of chain-link fence also delineate the various tenant lots on the property.

2.1 Previous Investigations

2.1.1 DDC Petroleum Product Storage Tanks Project Reports

Ballard Engineering Consulting, PC (Ballard) under contract to the DDC conducted a pre-design investigation at the South Brooklyn Marine Terminal to evaluate the upgrading,

replacement or decommissioning of petroleum product storage tanks on the property. The scope of the investigation included: a records search of New York City Fire Department (NYFD) files, New York City Department of Buildings (DOB) files, New York State Department of Environmental Conservation (NYSDEC) files; a review of historic fire insurance Sanborn Maps; personnel interviews; an evaluation of relevant UST regulatory requirements; development and discussion of compliance alternatives; and recommendations for additional investigation activities to be conducted prior to initiating UST compliance activities. The findings of this investigation are summarized in a report entitled *Pre-design Investigation for Site #38 - Brooklyn Marine Terminal Foot of 29th to 39th Streets and Gowanus Bay Brooklyn, New York*, prepared by Ballard, dated October 13, 1997.

Pertinent pre-design investigation findings, conclusions and recommendations are summarized below:

- NYFD records revealed permits and designs for seven USTs on the SBMT property. Table 1 provided in Appendix A provides a summary of these tanks.
- DOB records revealed permits for the installation of twenty four (24) petroleum storage tanks between the foot of 29th and 39th streets. The DOB records did not include the USTs noted in the NYFD files. Table 2 in Appendix A provides a summary of these tanks.
- A site visit conducted by Ballard confirmed the existence of seven vent pipes for the seven known USTs as well as two additional vent pipes, one on the southern wall of the maintenance shop and one on the eastern end of the N Shed. The existence of eight aboveground storage tanks (ASTs) was noted during the site visit. The report did not specify the use of the ASTs. No evidence of the existence of the 24 tanks noted in the DOB files was observed by Ballard.
- Ballard recommended that all USTs, five out-of-service ASTs, and all associated piping be removed in accordance with pertinent regulations to bring the site into compliance with petroleum storage tank regulations. In addition Ballard, recommended that in use ASTs be equipped with secondary containment and that an environmental site assessment be performed at the tank locations.

Based on the investigation findings, the following tanks were removed: two 550-gallon gasoline USTs, one 4,000-gallon diesel UST, four 4,000-gallon gasoline USTs, one 550-gallon waste oil UST, one 1,000-gallon AST of unknown contents, and one 550-gallon fuel oil AST. In addition, four hydraulic lifts were removed from the property. Following the UST removals,

post-excavation soil sampling and testing were conducted. A geophysical investigation was also conducted at locations where the records search indicated possible USTs. The scope and findings of this investigation are summarized in a report entitled *Site Specific Investigation Plan Site #38 – Brooklyn Marine Terminal Foot of 29th to 39th Streets and Gowanus Bay Brooklyn, New York* prepared by Ballard, dated July 17, 1998.

Pertinent investigation findings, conclusions and recommendations are summarized below:

- This report documents the removal of the aforementioned UST's from the SBMT. A NYCFD affidavit of closure is provided in Appendix A.
- Post-excavation soil samples collected from three tank excavations were analyzed for volatile organic compound (VOCs) by EPA Method 8021, base/neutral extractables by EPA Method 8270 and total lead by EPA Method 6010. Figures showing the locations of these excavations and samples are provided in Appendix A. Analytical results indicated the presence of petroleum related VOCs, SVOCs and lead in numerous excavation sidewall and bottom soil samples. Detected concentrations of several VOCs and SVOCs exceeded Alternative Guidance Values (AGVs) established in NYSDEC *STARS Memo No. 1: Petroleum-Contaminated Soil Guidance Policy* dated August 1992. Detected lead concentrations exceeded the Recommended Soil Clean-up Objectives outlined in *Technical & Guidance Memorandum: Determination of Soil Clean-up Objectives and Clean-up Levels*, revised January, 1994. Analytical data-summary tables are provided in Appendix A.
- Results of the geophysical investigation (EM-61 electromagnetic survey) performed at eight suspected UST locations did not indicate the presence of additional USTs on the subject property. A site figure provided in Appendix A depicts the locations of the geophysical surveys.
- Additional work recommended by Ballard included the completion of thirteen soil borings and ground water monitoring wells in the vicinity of the three tank excavations, two rounds of ground water sampling and testing and well hydraulic testing.

In August through October 2000, URS Corporation Group Consultants, Inc. (URS) conducted a site-specific investigation that incorporated the components of the site-specific investigation plan (SSIP) prepared in 1998 by Ballard, NYSDEC comments on the SSIP, and modifications proposed by URS (additional soil sampling and chemical analyses). The revised SSIP was reviewed and approved by the NYSDEC in a letter dated April 20, 2002. A copy of

this letter is provided in Appendix A. The scope of the SSIP included the installation of four borings and fourteen monitoring wells, soil and ground water sampling and analyses and ground water elevation and floating product monitoring. The scope and findings of these activities are summarized in a report titled *Investigation Summary and Remedial Plan for the New York City Economic Development Corporation – Brooklyn Marine Terminal Foot of 29th to 39th Streets and Gowanus Bay Brooklyn, New York*, prepared by URS, dated April 2001. Report figures and data tables that summarize the results of this investigation are provided in Appendix A.

Pertinent investigation findings, conclusions and recommendations are summarized below:

- Site soils encountered during the investigation were described as a uniform fill consisting of a fine to medium sand, with trace silt and gravel and debris (brick, concrete, asphalt, cinders and ash). Based on well slug test results, the fill was reported as highly permeable with hydraulic conductivity ranges from approximately 3.4 ft/day to 65 ft/day.
- Ground water was observed at depths of approximately 7 to 8 feet below ground surface with a flow direction to the northeast towards Gowanus Bay (New York Harbor). Tidal influences to ground water flow were also noted.
- An area of 800 square feet of vadose zone soils with gasoline-related VOC impacts exceeding STARS TCLP Extraction Guidance Values was approximated at Area A located to the south of the western wing of the 39th Street Shed.
- Two discrete areas of soil contamination (gasoline-related VOCs exceeding STARS TCLP Extraction Guidance Values) were identified as Area B which is located next to the southwest corner of the N Shed. The combined areas include approximately 1,100 square feet of impacted soils to depths of approximately 6 ftbg. VOC impacts to ground water were also reported at concentrations in excess of NYSDEC ground water quality criteria in Area B.
- Soil boring data for Area C, which is located to the south of the N Shed, indicated the presence of a small area of shallow VOC soil contamination. Detected gasoline-related VOC concentrations exceeded STARS TCLP Extraction Guidance Values.
- Three areas of gasoline-related VOC soil impacts were reported as Area D, which is located next to the southeast corner of the N Shed. Observed VOC concentrations exceeded STARS TCLP Extraction Guidance Values. The areal extent of the soil impacts was not fully delineated.

- Based on a brief evaluation of potential remedial technologies that could be implemented at the site to address observed soil and ground water impacts, URS recommended excavation and off-site disposal of impacted vadose zone soils and dissolved oxygen elevation to expedite the in-situ natural biodegradation of ground water impacts. Limited additional investigations were also recommended to refine the extent of the vadose zone soil impacts.

The remedial plan was approved with comments by the NYCDEC in a letter dated August 7, 2001. A copy of this letter is provided in Appendix A.

In a letter from URS Corporation to NYSDEC dated October 5, 2001, URS proposed to conduct a pre-design investigation (PDI) to further evaluate the extent of contaminated soil in Areas A, B, C and D and to evaluate the extent of ground water impacts downgradient of ground water monitoring well MW-B-04. The proposed scope of work included the installation of 16 soil borings, soil field screening and soil sampling for chemical analyses. The scope also included the installation of five additional monitoring wells and subsequent ground water sampling. Figures depicting the proposed soil boring and monitoring well locations are provided in Appendix A.

In a letter dated November 25, 2002, URS presented the results of additional soil sampling conducted at the site in July 2002 to further delineate the extent of vadose zone soil contamination. A summary of the findings of the PDI investigation conducted in February 2002 was also presented. The findings of the PDI investigation showed no evidence of soil contamination when the sample data were compared to NYSDEC Technical and Administrative Guidance Memorandum (TAGM) No. 4046 recommended clean-up objectives. Previous soil analytical data had been compared to NYSDEC STARS Memo No. 1 toxicity characteristic leaching procedure (TCLP) guidance values. Six additional soil borings were completed and sampled by URS in July 2002 to further evaluate soil contamination at several areas where previous soil sampling results (TCLP analyses) showed exceedances of STARS Memo No. 1 TCLP criteria. Soil samples were analyzed for STARS list VOCs and naphthalene (EPA Method 8260) and results compares to TAGM 4046 guidelines. VOCs were not detected in any of the soil samples analyzed. Based on these results, URS recommended no further action for vadose zone soils in Areas A, B, C and D. The in-situ application of an oxygen releasing compound product to address residual ground water impacts in Areas B and D was also recommended.

Report figures and data tables that summarize the results of this investigation are provided in Appendix A.

In a letter dated May 19, 2003, URS presented the results of the additional soil sampling and quarterly ground water monitoring conducted at the site by URS in 2002. Pursuant to the request of the NYSDEC, an additional soil boring was advanced and soil samples collected to evaluate the existing soil contamination in the vicinity of former boring SB-C-01 where prior TCLP data exceeded STARS Memo No. 1 criteria. One VOC and naphthalene were detected in the soil samples and no further action was recommended for site soils. Results from the additional round of ground water monitoring in Areas B, C and D indicated only minor ground water contamination remained. Ground water analytical data from samples collected from monitoring wells MW-B-04 and MW-D-05 indicated residual VOCs and naphthalene above NYSDEC Ground Water Quality Criteria. URS recommended additional quarterly monitoring of these wells until contaminant levels in each well are below NYSDEC Ground Water Quality Criteria for two consecutive sampling events. The NYSDEC subsequently approved the revised remedial approach in a letter dated October 21, 2003. Figures and summary tables from this report and a copy of the approval letter are provided in Appendix A.

A report entitled *Quarterly Ground Water Monitoring Report, July – September 2003 for the New York City Department of Design and Construction, Underground Storage Tank Sites - 109th Precinct, Brooklyn Marine Terminal*, prepared by URS, dated October 2003 provides a summary of a quarterly ground water monitoring event conducted on August 28, 2003. Ground water analytical results indicated no contaminants were detected in the well MW-B-04 sample and gasoline-related VOCs in excess of NYSDEC Ground Water Quality Criteria were detected in the sample collected from well MW-D-05. Figures and data tables from this report are provided in Appendix A.

Information pertaining to a December 2003 quarterly ground water monitoring event conducted by URS Corporation at the SBMT was obtained by TRC from the NYSDEC in April 2004. Ground water sampling and testing results documented in this report indicated gasoline-related VOCs (ethyl benzene, xylenes, trimethylbenzenes, and naphthalene) in excess of NYSDEC Ground Water Quality Criteria were present in a sample collected from monitoring well MW-B-04. Trace gasoline-related VOCs detected in MW-D-05 did not exceed NYSDEC

Ground Water Quality Criteria. Figures and data tables from this report are provided in Appendix A.

2.1.2 TRC Site Assessments

Under contract to the NYSDEC, TRC Environmental Corporation (TRC) conducted a Phase I Environmental Site Assessment (ESA) of the South Brooklyn Marine Terminal (SBMT) in July 2002. A summary of the report findings and recommendations is provided below. The above summarized documentation on the prior tank and soil removals and related investigation activities was not discovered while conducting the Phase I. This documentation was discovered by TRC during the preparation of this report.

The SBMT is currently used mostly for the storage of new automobiles and secure automobile impounding by the New York City Police Department (NYPD). As shown on Figure 2, structures on-site consist of the 39th and 35th Street Sheds, the Tower Building (occupied by the NYPD), and the "N" Shed. An 8-track rail siding operated by New York City Transit is also located on the southern portion of the subject property. Based on TRC's background research and visual inspection of the subject property on July 15, 2002, the significant findings of TRC's Phase I ESA are as follows:

Through a review of historical Sanborn Maps, TRC determined that four 160,000-gallon oil/diesel oil aboveground storage tanks, a diesel oil filling station with associated underground storage tanks (USTs), and numerous UST gasoline tanks had been located in various areas of the subject property as early as 1951. However, no information was available to TRC regarding the current status of these tanks.

Based upon the above-described concerns, the following recommendations were made by TRC in the Phase I report:

- As required by applicable state and federal petroleum regulations, USTs no longer in use must be permanently closed in accordance with applicable regulations. Closure of USTs requires soil sampling and testing, as per NYSDEC guidance, to confirm no impacts to soil conditions, or if warranted, to verify completeness of any prior soil and/or ground water remediation efforts.
- The potential for additional on-site USTs other than the above-mentioned USTs exists. Therefore, a geophysical survey and/or test pits was recommended to further assess the presence of USTs at the site.

- If site development warrants an understanding of soil and ground water conditions prior to construction, a subsurface investigation should be performed to identify and delineate areas of petroleum contaminated soil and/or ground water. TRC collected soil samples for chemical testing during a site geotechnical investigation in July 2002 and conducted a Phase II subsurface soil investigation on July 31, 2002.

Significant findings of TRC's Phase II environmental site assessment are presented in a TRC report dated September 2002 and are summarized below:

- Volatile organic compounds (VOCs) were detected in two of eighteen soil samples (includes one duplicate) analyzed for VOCs at concentrations exceeding NYSDEC TAGM 4046 soil guidelines. PAHs were detected in samples from seven of eighteen locations at concentrations exceeding NYSDEC TAGM 4046 guidance values. Metals were detected in fourteen of eighteen soil samples at concentrations exceeding NYSDEC TAGM 4046 soil guidelines. PCBs were detected in two samples at levels below TAGM soil guidelines.
- The site is almost completely covered by either asphalt and/or concrete, therefore the detected levels of contaminants in the underlying soils would not likely pose a significant concern to site occupants unless disturbed or exposed by site development activities.
- The TCLP PAHs data showed non-detect levels of PAHs in soil sample leachate indicating those soils do not present a significant potential risk to site ground water.
- Subsurface soil samples collected at sample locations B-17, B-20, and B-22 exhibited a petroleum-like nuisance odor as described by STARS Memo No. 1 nuisance characteristics. In addition, there were no other signs of potential petroleum impacts (e.g., soil staining, oil sheen). Laboratory results indicated no significant soil contamination at these locations. The likely cause for the nuisance odor was the urban fill intermixed with site soils consisting of cinders, slag and miscellaneous construction and demolition debris.
- The laboratory data for soil samples collected in the vicinity of several former on-site petroleum storage tanks, as determined by historical Sanborn maps, exceeded NYSDEC soil guidance values. The soil samples from several of these locations were also observed to have signs of petroleum impacts (e.g., staining, and/or odors). The soil samples collected in the vicinity of the former set of four 160,000-gallon diesel oil ASTs, located in western portion of the site at the N Shed, had observed petroleum impacts and contained VOCs, PAHs, and metals levels exceeding NYSDEC TAGM 4046 soil guidelines.

Based upon the findings of the Phase I and Phase II environmental assessment, TRC recommended the following:

1. A site-specific Health & Safety Plan should be developed and implemented during construction to minimize exposure by workers and the general public to the urban fill comprising the site soils.
2. The characterization of any excess soils generated during construction to ensure the materials are properly disposed or reused/recycled offsite.
3. The provision of adequate personal protection should be provided to site construction workers exposed to the fill and excavated soils/fill generated during site development.
4. Geophysical surveys in those open areas of the site where USTs are suspected based on historical Sanborn maps. The exact former tank locations are unknown and geophysical surveys in the suspected historical tank locations may prove useful in locating the tanks or remaining tank appurtenances. Based on the geophysical survey findings, test pit excavations may be completed at detected anomalies to assess the presence of USTs and any associated soil impacts. Any discovered tanks or soil impacts may require follow-up soil investigations, ground water investigations and/or soil removals.
5. Completing several soil borings within and/or around the "N" Building in the immediate area of the former 160,000-gallon ASTs. Boring location B-17 was designated for this area initially; however, access to the building was not available during the sampling event. This location was moved approximately 300 feet southwest to the nearby outer perimeter of the building and centrally located along the southwest wall. The soil sample collected from the B-17 location exhibited no exceedances of soil guidance values for VOCs or metals (no total PAH analysis), although a strong petroleum-like odor was detected in the soils from this boring from depths of 0 to 12-feet below grade.
6. Completing several soil borings around prior boring location B-10, which is located approximately 600 feet south of the former 160,000-gallon AST quartet and exhibited the highest concentrations of petroleum-related VOCs. The soil from 8.5 to 10.5-feet below grade at B-10 was also observed to have signs of petroleum impacts. The closest boring to B-10 is the B-21 location approximately 250 feet due east. The soil sample collected from the B-21 location and the other nearby B-17 location exhibited no exceedances of soil guidance values for VOCs.

3.0 FIELD INVESTIGATIONS

The following section provides descriptions of the supplemental geophysical survey investigation, test pit investigation and soil boring program performed by TRC in August 2003.

3.1 Geophysical Investigation

Bucks Geophysical Corporation of Plumsteadville, PA, under contract to TRC, conducted a geophysical survey at the SBMT on August 6, 2003. The survey was completed at five locations on the subject property where historic Sanborn maps indicated the prior existence of buried gasoline tanks (see Figure 2). The geophysical techniques employed included an electromagnetic terrain conductivity survey using a Geonics EM-61 instrument and magnetometer survey using a GEM Systems GSM-196 magnetometer.

A 50-foot by 50-foot area was cleared at each of the five locations and geophysical surveys conducted along five-foot spaced, northwest-southeast trending transverses. EM values were logged at one-foot intervals along each transverse and magnetometer data were recorded at 0.5-second time intervals (approximately equal to 2 foot distance intervals) while the operator walked along each transverse. Following the completion of the field surveys at each location, preliminary mapping and interpretation of the data was conducted in the field to identify the locations of any magnetic or conductive anomalies. These anomalies were then marked out in the field for test pit investigation. The location of each geophysical survey area is shown on Figure 2.

3.2 Test Pit Investigation

Based on the results of the geophysical survey, ten test pits were excavated at the five survey areas (designated Areas A through E) by American Environmental Assessment Corporation, of Wyandanch, New York under the direction of TRC on August 7, 2003. The location of each test pit within the five areas is shown on Figure 2. A summary of the geophysical anomalies and test pit details is provided as Table 1. Test pit logs describing the observed conditions are presented in Appendix B.

3.3 Soil Boring Program

3.3.1 Soil Borings

Twelve direct-push soil borings were advanced at the site to further assess the characteristics of the fill and soil beneath the site. The borings were completed in areas previously identified as areas of potential concern and at locations where proposed site development are expected to uncover/disturb subsurface soils. Borings B-27 and B-28 were advanced next to historic and active electrical transformer buildings. Borings B-29 through B-32 were advanced within the footprint of proposed buildings where subsurface soils will be disturbed. Borings B-33 and B-34 were advanced adjacent to prior boring B-10 where petroleum impacts to subsurface soil were discovered. Borings B-35 through B-38 were advanced inside the 37th Street shed (N Shed) where historic Sanborn Maps indicate the prior presence of petroleum storage and fueling areas. Boring locations are shown on Figure 2. Boring logs are provided in Appendix B.

Soil borings were advanced by Aquifer Drilling and Testing, Inc., of New Hyde Park, NY using direct push drilling technology under the direction of TRC. A cement coring machine was utilized to drill through the surface asphalt and concrete at each location prior to advancing the soil borings. Soil samples were collected continuously beginning at grade by driving 1-3/8" diameter steel rods fitted with a four-foot long Macro-Core[®] (MC) sampler to depths ranging from 2 to 12-feet below grade (ftbg). Each MC sampler was fitted with a new disposable acetate liner to ensure sample integrity. Following sample collection, each boring was backfilled with excess cutting and allowed to collapse naturally. Each boring was capped with asphalt or concrete at the surface as appropriate. At locations where soil borings were advanced below the inferred water table the boring was packed with hydrated bentonite chips to approximately two feet above the water table. Upon retrieval of the MC samplers, soils were characterized, logged and field screened for organic vapors with a photoionization detector (PID) equipped with a 10.6 eV ionization lamp and calibrated to an isobutylene standard. Field screening results of the soil samples are presented on the boring logs.

3.3.2 Soil Sampling and Laboratory Analyses

A shallow soil sample was collected from each soil boring immediately below the asphalt/concrete and associated subbase materials. Subsurface soil samples were collected from

soil borings B-35 and B-38 at the ground water interface where field observations and PID screening indicated the presence of potential petroleum impacts. Soil samples were submitted to Chemtech Laboratory of Mountainside, New Jersey under chain of custody (COC) documentation for the following analyses:

- Target Compound List (TCL) volatile organic compounds (VOCs) by EPA Method 8260;
- TCL semi-volatile organic compounds (SVOCs) by EPA Method 8270; and
- Target Analyte List (TAL) metals by EPA Methods 6010/7471.

The two soil samples from borings B-27 and B-28 completed proximate to a former and active electrical transformer building, respectively, were also analyzed for polychlorinated biphenyls (PCBs) by EPA Method 8082.

3.4 Land Survey

Site-Blauvelt of New York City performed land surveying activities at the site on November 2003 for TRC. Each supplemental site investigation location (e.g. geophysical survey area, test pit and soil boring) were surveyed for location and elevation.

4.0 RESULTS AND FINDINGS

The following section provides a discussion of the results and findings of the supplemental geophysical survey investigation, test pit investigation and soil boring program. Soil sample analytical data is compared to New York State Department of Environmental Conservation (NYSDEC) TAGM Soil Clean-up Guidelines.

4.1 Geophysical Survey Results

A total of eleven anomalous areas were identified within the five survey areas during the geophysical surveys. The initial interpretation of the data included six unknown anomalies, two inferred as buried metal, three inferred underground utility lines or pipes and an inferred foundation wall. A summary of the geophysical anomalies and test pit findings is provided as Table 1. The geophysical survey report is provided as Appendix C.

4.2 Test Pit Investigation Results

Ten test pits were excavated at five survey areas (areas where Sanborn Maps indicated the prior existence of USTs) to explore identified geophysical anomalies. The location of each test pit in these areas is shown on Figure 2. A summary of the geophysical anomalies and test pits is provided as Table 1. Test pit logs are presented in Appendix B. In summary, no evidence of USTs, former UST vaults or appurtenances was observed at any of the survey areas. What was interpreted as a large concrete building floor slab was encountered at Area A. Underground utilities, a steel beam set in concrete at a depth of 3.5-ftbg, and a large concrete slab were observed at Area B. Another large concrete slab and a brick and concrete building foundation were encountered at Area C. Large concrete slabs were also observed at Areas D and E. The thickness of the concrete slabs prohibited further excavation below the slabs at most of the test pit locations. However, no piping penetrations or openings were observed in the slabs indicative of an underlying tank. Field screening results presented on the test pit logs did not indicate the presence of organic vapors at locations where test pits were advanced below asphalt and concrete. Based on the observed site conditions, no soil samples were collected for chemical testing during the test pit program.

4.3 Soil Boring and Soil Sampling Results

4.3.1 Soil Conditions

Soil borings indicated a varied soil profile throughout the site. In general, soils encountered during this boring program consisted of fine sands with varying percentages of gravel, silts and clay. Debris including crushed brick and concrete, slag, cinders, metal and glass were observed in the soils at many locations. All boring locations were covered with as much as 1.5-feet of concrete and/or asphalt except for boring B-32, advanced within the rail yard, where ballast was encountered. Petroleum-like odors were noted in borings B-35 through B-38 that were advanced inside the N Shed.

4.3.2 Organic Vapor Screening

As presented on the soil boring logs, field screening results indicate the presence of elevated organic vapors in soils at borings B-35 through B-38. These borings were completed inside the N Shed at locations where bulk oil storage ASTs were formerly located.

4.3.3 Soil Sampling Results

Volatile Organic Compounds

Low levels of toluene from 5.8 to 20 micrograms per kilogram ($\mu\text{g}/\text{Kg}$) were detected in four soil samples (B-33, B-35, B-38 (1-5), B-38 (8-9)) collected from soil borings located beneath and to the west of the N Shed. Toluene was also detected in nine soil samples at concentrations below the method detection limit. Low levels of m/p xylenes ($6 \mu\text{g}/\text{Kg}$) and methylene chloride ($6.2 \mu\text{g}/\text{Kg}$) were detected in soil samples B-33 and B-38 (1'-5'), respectively. Ethyl benzene, xylenes and methylene chloride were also detected in 13 of 14 soil samples at concentrations below method detection limits. Detected and estimated VOC concentrations did not exceed applicable NYSDEC TAGM 4046 recommended soil clean-up objectives (RSCOs). A summary of soil sample analytical data is provided as Table 2.

Semivolatile Organic Compounds

Detectable concentrations of up to twelve individual SVOCs were reported in soil samples B-31, B-32, B-34, B-35 (1-3), B-35 (5-8), B-38 (1-5), B-38 (8-9). Benzo(a)anthracene concentrations exceeded TAGM RSCOs in five soils samples. Chrysene concentrations

exceeded TAGM RSCOs in four soil samples. Benzo(a)pyrene concentrations exceeded TAGM RSCOs in three soil samples. Several other SVOCs were also detected in soil samples at concentrations below method detection limits (estimated values). Several estimated SVOC concentrations exceeded applicable TAGM RSCOs. A summary of soil sample analytical data is provided as Table 2.

Metals

Twenty of twenty three target analyte list (TAL) metals were detected at concentrations above method detection limits in numerous soil samples collected at the site. Metals were also detected in numerous soil samples at concentrations below method detection limits (estimated values). Notable results are discussed below:

- Arsenic was detected at a concentration of 154 milligrams per kilograms (mg/Kg) in soil sample B-32 collected in the railroad yard. This concentration exceeds TAGM RSCOs and is well above New York State (NYS) background concentrations reported in TAGM 4046. Arsenic concentrations detected in soil samples B-28, B-35 (1-3), B-35 (5-8) and B-38 (1-5) also exceed TAGM RSCOs.
- Estimated beryllium concentrations in 12 of 14 soil samples exceeded TAGM RSCOs. Estimated concentrations were within Eastern US background concentrations reported in TAGM 4046.
- Chromium concentrations in 7 of 14 soil samples exceeded TAGM RSCOs but were within NYS background concentrations reported in TAGM 4046.
- Copper concentrations in 8 of 14 soil samples exceeded TAGM RSCOs. Six samples exceeded TAGM Eastern US background concentrations.
- Lead was detected in soil sample B-27 at 1,900 mg/kg. This concentration is above the lead concentrations detected in the other 13 soil samples collected at the site and TAGM Eastern US background concentrations.
- Mercury concentrations detected in 10 of 14 soil samples exceeded TAGM RSCOs. Six samples exceeded TAGM Eastern US background concentrations.
- Nickel concentrations detected in 10 of 14 soil samples exceeded TAGM RSCOs. The nickel concentration in soil sample B-31 exceeded the Eastern US background concentration for nickel reported in TAGM 4046.

- Zinc was detected in all 14 soil samples at concentrations above TAGM RSCOs. Zinc concentrations in 11 samples also exceeded TAGM Eastern US Background concentrations. A summary of soil sample analytical data is provided as Table 2.

PCBs

PCBs were detected in soil sample B-27 at a concentration of 0.014 mg/Kg, well below the TAGM RSCO of 1.0 mg/kg for PCBs in surface soils. A summary of soil sample analytical data is provided as Table 2.

5.0 SUMMARY AND RECOMMENDATIONS

TRC reviewed several reports obtained by TRC from the NYCDDC and reports on file at the NYSDEC. These reports document the excavation and removal of eight USTs, two ASTs and four hydraulic lifts from the SBMT property in 1998. Post excavation soil confirmation sampling indicates the existence of petroleum impacts in soil samples collected from the three tank graves located proximate to the 39th Street shed and N Shed. Subsequent assessment activities included the installation of numerous ground water monitoring wells and soil boring to delineate the extent of soil and ground water impacts. Soil analytical results from these activities indicate the presence of several gasoline related VOCs in soils in the vicinity of the former tank locations at concentrations below NYSDEC TAGM 4046 guidance values. Detected PAHs detected in soils from these areas were attributed to the urban fill present at the site. A no further action recommendation for site soils was approved by the NYSDEC in a letter dated October 21, 2003 (see Appendix A).

The 2002 ground water sampling results indicated the existence of gasoline related VOCs in ground water samples collected from two wells in excess of NYSDEC ground water quality criteria. An August 2003 ground water monitoring event (see Appendix A) indicated VOCs were not detected in monitoring well MW-B-04, and continued reduction of VOCs was observed in monitoring well MW-D-05. A December 2003 monitoring event (see Appendix A) indicated gasoline-related VOCs were not detected above NYSDEC Ground Water Quality Criteria in MW-D-05. However, several gasoline-related VOCs (ethyl benzene, xylenes, trimethylbenzenes, and naphthalene) detected in a sample collected from MW-B-04 exceeded the criteria. Additional monitoring is reportedly being conducted until NYSDEC Ground Water Quality Criteria are achieved for two consecutive monitoring events.

During this investigation TRC observed several vent and fill pipes located next to an abandoned building and truck scales located proximate to the rail yard south east of the 39th Street shed. The presence of these UST appurtenances suggests the existence of several petroleum USTs at this location.

Based on field observations and the results of a geophysical investigation and subsequent test pit investigation conducted at five suspected UST locations, no evidence of the USTs was found. USTs were also not found during a 1998 geophysical investigation conducted by another consultant at similar and additional areas of the site.

Four soil borings were sampled within the N Shed in the suspected area of four former 160,000-gallon ASTs. Four shallow and two subsurface samples from the borings (B-35 (1'-3'), B-35 (5'-8'), B-36 (1'-4'), B-37(1'-4'), B-38 (1'-5'), B-38 (8'-9')) exhibited petroleum-like impacts, described by the STARS nuisance characteristic guidance. Several petroleum-related PAHs and metals were detected in these samples above TAGM Recommended Cleanup Objectives.

Two soil borings (B-33 and B-34) were installed around prior TRC soil boring B-10 where elevated VOC concentrations were observed in a soil sample collected at a depth of 8.5'-10.5' below grade. Organic vapor screening of soil samples collected from these soil borings at depths above the inferred ground water table (8-ftbg) did not indicate the presence of significant organic vapors or signs of petroleum impacts (staining or odors). The chemical testing results of two shallow soil samples indicated the presence of several petroleum related PAHs and metals at concentrations above TAGM Recommended Cleanup Objectives. Low levels of VOCs detected in these samples were well below TAGM Recommended Soil Cleanup Objectives.

Arsenic was detected (154 mg/kg) in soil sample B-32 which was collected from shallow soils within the rail yard. This reported concentration is well above TAGM Recommended Soil Cleanup Objectives and arsenic concentrations detected in other soil samples collected throughout the site. Furthermore, elevated arsenic levels in shallow soils and railroad ballast in rail yards is common due to chemical leaching of preserved railroad ties.

Zinc was detected in all 12 shallow soil samples and two subsurface soil samples collected throughout the site at concentrations above the TAGM Recommended Soil Cleanup Objectives. Based on the wide distribution of these soil samples across the site, the elevated zinc soil concentrations may be representative of general background zinc concentrations in the fill materials.

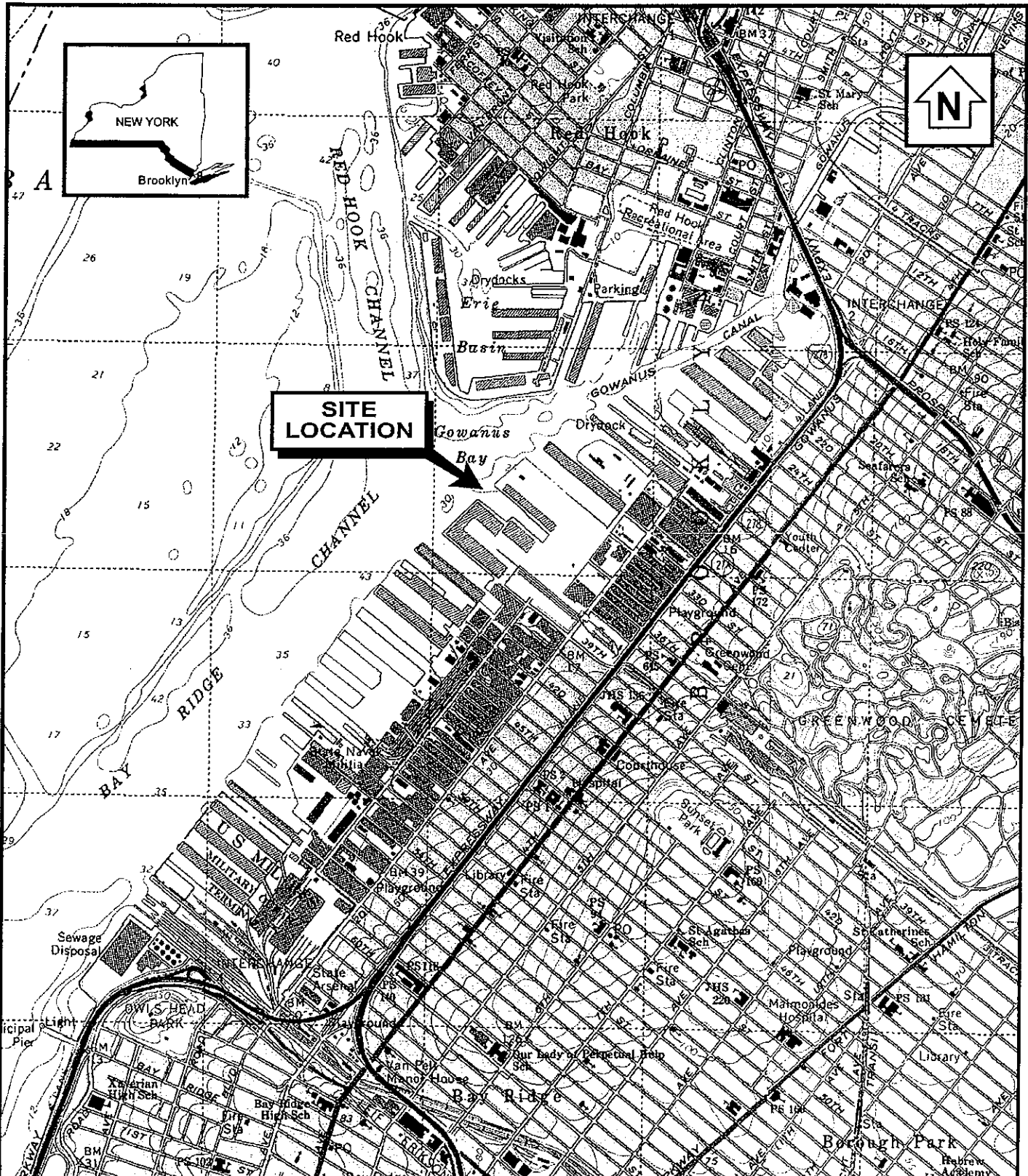
Based on the above findings, TRC recommends the following:

- Obtain any new quarterly ground water monitoring data from NYSDEC.
- Confirm the presence and status of petroleum USTs at the abandoned truck scale building proximate to the rail yard and remove inactive petroleum tanks in accordance with all applicable Federal, State and City regulations.
- Install several ground water monitoring wells in and around the N Shed and conduct ground water sampling and chemical testing of the new and selected existing

ground water monitoring wells to investigate ground water quality in this portion of the site.

- Collect additional soil samples from within the rail yard to further assess arsenic levels in shallow soils in this area. However, if this area will remain an active rail yard, the need for this sampling should be reevaluated.
- Plan and implement adequate safety precautions during future site development activities or utility repair activities to protect workers from unacceptable exposures to contaminants in soils and dusts and to assure proper testing, handling and, if appropriate, off site treatment/disposal of excavated excess soils or fill materials.

FIGURES



0 2000
SCALE FEET

0 1
SCALE MILE

1:24000

BASE CREATED WITH TOPO™ © 1996 WILDFLOWERS PRODUCTIONS, www.topo.com
JERSEY CITY, NJ-NY - 7.5' USGS TOPOGRAPHIC MAP

TRC
Customer-Focused Solutions

5 Waterside Crossing
Windsor, CT 06095
(860) 298-9692

**SOUTH BROOKLYN MARINE TERMINAL
BROOKLYN, NEW YORK**

**FIGURE 1
SITE LOCATION MAP**

Date: 04/04 Project No. 31193-0210

TABLES

TABLE 1
SUMMARY OF GEOPHYSICAL ANOMALIES AND TEST PIT OBSERVATIONS
 South Brooklyn Marine Terminal
 Brooklyn, New York
 New York City Economic Development Corporation

SURVEY LOCATION	GEOPHYSICAL ANOMALY	EM-61 INTERPRETATION	TEST PIT NUMBER	TEST PIT DIMENSIONS (feet)	OBSERVATIONS
Area A (NYPD Storage Lot - former NYC Highway/Sewer Department Garage)	1	unknown	TPA-1	10x8x0.5	Refusal at 0.5-ftbg concrete slab Refusal at 0.5-ftbg concrete slab (confirms presence of possible building floor slab)
			TPA-2	5x2.5x0.5	
Area B (South of N Shed - former NYC Transit Bus Garage)	1	utility or pipe	none	not completed	Anomaly corresponds to location of mapped underground utilities. Unearthed steel beam or pile set in concrete at 3.5-ftbg
	2	buried metal	TPB-1	6x4x3.5	Refusal at 0.75-ftbg concrete slab
	3	unknown	TPB-2	15x2.5x0.75	
Area C (Industry City Parking Lot - former NYC Department of Purchase Warehouse)	1 & 2	buried metal	TPC-1	15x6x3.5	Encountered 2 sides of brick and concrete foundation. Foundation filled with sand.
	3	utility or pipe	TPC-2	5x3x1	Refusal at 1-ftbg concrete slab (building floor slab ?)
Area D (Dealer Storage Lot - former lift truck garage & machine shop)	1	unknown	TPD-1	6x3x0.5	Refusal at 0.5-ftbg concrete slab
	2	unknown	TPE-1	5x2.5x0.3	Refusal at 0.3-ftbg concrete slab Refusal at 0.3-ftbg concrete slab (building floor slab ?) Anomaly corresponds to line of steel H beams exposed above asphalt. Beams set into concrete slab.
3	unknown	TPE-3	3x2.5x0.3		

Notes:
ftbg - feet below grade

Table 2
Summary of Soil Analytical Data
South Brooklyn Marine Terminal
Brooklyn, New York
New York City Economic Development Corporation

Sample Designation: Collection Date: Depth (ft/sg):	B-27	B-28	B-29	B-30	B-31	B-32	B-33	B-34	B-35	B-35	B-36	B-37	B-38	B-38	B-40*	RECOMMENDED CLEANUP OBJECTIVE (ppb)	TAGM SOIL CLEANUP PROTECT GW (ppb)	SOIL CLEANUP HUMAN HEALTH (ppb)
	8/14/2003 0-2	8/14/2003 0-2	8/14/2003 1-3	8/14/2003 1-5	8/14/2003 1-4	8/14/2003 0-2	8/14/2003 1.5-5.5	8/14/2003 0.5-1.5	8/14/2003 1-3	8/14/2003 5-9	8/14/2003 1-4	8/14/2003 1-4	8/14/2003 1-3	8/14/2003 8-9	8/14/2003 1-4			
TCL VOCs (B280) (ug/kg)																		
Methylene Chloride	4.6 J	3.7 J	4.0 J	<1.4 U	4.2 J	4.2 J	12 J	5.2 J	9.1 J	<1.4 U	3.6 J	4.0 J	4.4 J	6.2 J	8.9 J	100	100	63,000
Toluene	2.6 J	<1.2 U	3.0 J	2.5 J	<1.2 U	4.8 J	19 J	4.8 J	2.0 J	1.4 J	5.9 J	2.6 J	5.8 J	8.9 J	4.8 J	1,500	1,500	2.E+07
Ethyl Benzene	<1.2 U	<1.1 U	<1.1 U	<1.1 U	<1.1 U	<1.1 U	1.4 J	<1.2 U	<1.1 U	<1.1 U	<1.1 U	<1.1 U	<1.1 U	<1.1 U	<1.1 U	5,500	5,500	8.E+06
m/p - Xylenes	<3.3 J	5.1 J	<3.1 U	<3.0 J	<3.1 U	<3.2 U	6.0 J	<3.3 U	<3.2 U	<3.1 U	3.6 J	<3.1 U	<3.1 U	<3.1 U	4.8 J	NE	NE	NE
o - Xylene	<1.3 J	1.3 J	<1.2 U	<1.2 J	<1.2 U	<1.2 U	1.4 J	<1.3 U	2.8 J	<1.2 U	<1.2 U	<1.2 U	<1.2 U	2.7 J	2.0 J	NE	NE	NE
Total Xylenes	7.2	10.1	7	2.5	4.2	9	39.8	9.4	31.9	1.4	13.1	6.6	10.2	19	20.6	1,200	1,200	2.E+08
TCL SVOCs (B270) (ug/kg)																		
Naphthalene	<230 U	<44 U	<430 U	<410 U	64 J	<44 U	<44 U	<46 U	<44 U	<43 U	<43 U	<44 U	<43 U	<43 U	89 J	13,000	13,000	300,000
2-Methylnaphthalene	<230 U	<44 U	<430 U	<410 U	<43 U	<44 U	<44 U	<46 U	<44 U	<43 U	<43 U	<44 U	<43 U	<43 U	110 J	36,400	36,400	NE
Acenaphthylene	<230 U	<44 U	<430 U	<410 U	<43 U	<44 U	<44 U	<46 U	<44 U	<43 U	<43 U	<44 U	<43 U	<43 U	42 U	41,000	41,000	NE
Acenaphthene	<230 U	<44 U	<430 U	<410 U	150 J	<44 U	<44 U	<46 U	<44 U	<43 U	<43 U	<44 U	<43 U	<43 U	42 U	50,000	50,000	5,000,000
Dibenzofuran	<190 U	<37 U	<370 U	<350 U	130 J	<37 U	<37 U	<39 U	<37 U	<36 U	<36 U	<37 U	<36 U	<36 U	<36 U	6,200	6,200	NE
Diethylphthalate	250 J	<37 U	510 J	520 J	<37 U	<37 U	<41 U	<43 U	320 J	<40 U	<40 U	<41 U	92 J	<36 U	<36 U	2,000	2,000	8.E+07
Fluorene	<210 U	<41 U	<400 U	<380 U	200 J	55 J	<41 U	<43 U	320 J	<40 U	<40 U	<41 U	92 J	<36 U	<36 U	50,000	50,000	3,000,000
Phenanthrene	750 J	140 J	<370 U	<350 U	2,500 J	380 J	130 J	440 J	570 J	280 J	140 J	75 J	120 J	1,400 J	89 J	700,000	700,000	NE
Anthracene	<250 U	<48 U	<460 U	<450 U	430 J	400 J	<49 U	91 J	240 J	79 J	<47 U	<48 U	250 J	110 J	<46 U	50,000	50,000	NE
Carbazole	<79 U	<18 U	<150 U	<140 U	240 J	120 J	<15 U	<16 U	<15 U	<15 U	<15 U	<16 U	100 J	<15 U	<15 U	0	0	0
Fluoranthene	1,400 J	220 J	<370 U	<350 U	2,900 J	1,400 J	220 J	500 J	340 J	740 J	160 J	160 J	1,900 J	100 J	49 J	50,000	50,000	3,000,000
Pyrene	1,700 J	270 J	<370 U	<350 U	2,400 J	1,700 J	340 J	470 J	820 J	810 J	150 J	160 J	1,900 J	350 J	78 J	50,000	50,000	2,000,000
Benzo(a)anthracene	1,000 J	160 J	<370 U	<350 U	1,200 J	830 J	170 J	480 J	230 J	410 J	49 J	68 J	1,000 J	84 J	<36 U	224 or MDL	3,000	224
Chrysene	<190 U	150 J	<370 U	<350 U	1,000 J	880 J	150 J	470 J	230 J	360 J	<58 U	87 J	900 J	90 J	<36 U	400	400	NE
Benzo(b)fluoranthene	980 J	140 J	<370 U	<350 U	1,100 J	100 J	<37 U	<39 U	<37 U	<36 U	320 J	<37 U	<36 U	78 J	<36 U	435,000	435,000	50,000
Benzo(k)fluoranthene	520 J	<96 U	<950 U	<900 U	550 J	430 J	<97 U	120 J	210 J	210 J	94 U	<96 U	380 J	<94 U	<94 U	1,100	1,100	NE
Benzo(a)pyrene	900 J	120 J	<550 U	<520 U	960 J	630 J	100 J	290 J	210 J	340 J	<54 U	85 J	860 J	58 J	<54 U	61 or MDL	11,000	60.9
Indeno(1,2,3-cd)pyrene	450 J	91 J	<550 U	<560 U	620 J	390 J	97 J	150 J	120 J	240 J	<58 U	<59 U	490 J	<58 U	<57 U	3,200	3,200	NE
Dibenz(a,h)anthracene	<290 U	<56 U	<550 U	<520 U	170 J	120 J	<56 U	87 J	<56 U	68 J	<55 U	<56 U	130 J	<55 U	<54 U	14 or MDL	1,65E+08	14.3
Benzo(g,h,i)perylene	450 J	87 J	<480 U	<450 U	630 J	330 J	120 J	140 J	120 J	240 J	68 J	67 J	450 J	<47 U	<46 U	800,000	800,000	NE
Total SVOCs	9,300	1,378	510	520	15,544	9,025	1,487	3,538	4,410	4,165	1,129	823	10,870	7,907	406			

Notes:
 * - B-40 is field duplicate of B-38 (1-4)
 <190 U - Indicates the compound was analyzed for but not detected at the reported detection limit.
 J - Indicates an estimated value when the mass spectra data indicated the identification, however the result was less than the specified detection limit greater than zero.
 (ft/sg) = feet below grade
 NE = None Established

Table 2
 Summary of Soil Analytical Data
 South Brooklyn Marine Terminal
 Brooklyn, New York
 New York City Economic Development Corporation

Sample Designation: Collection Date: Depth (ftg)	TAMM																SOIL CLEANUP PROTECT GW (ppb)
	B-27 8/14/2003 0-2	B-28 8/14/2003 0-2	B-29 8/14/2003 1-3	B-30 8/14/2003 1-5	B-31 8/14/2003 1-4	B-32 8/14/2003 0-2	B-33 8/14/2003 1.5-5.5	B-34 8/14/2003 0.5-1.5	B-35 8/14/2003 1-3	B-36 8/14/2003 1-4	B-37 8/14/2003 1-4	B-38 8/14/2003 8-9	B-40* 8/14/2003 1-4	RECOMMENDED CLEANUP OBJECTIVE (ppm)	EASTERN US BACKGROUND (ppb)		
TAL Metals (mg/kg)																	
Aluminum	3,720	3,400	1,580	1,150	3,800 JN	3,630	3,850	5,460	3,630	4,120	2,980	5,620	3,190	2,690	SB	33,000	NE
Antimony	0.88 J	0.57 JN	0.40 JN	0.33 JN	1.5	10.3 N	1.1 JN	0.93 JN	6.2 JN	0.56 JN	0.34 JN	1.60 JN	0.74 JN	0.34 JN	SB	N/A	NE
Arsenic	6.2	8.7	6.1	5.2	3.3	154	3.8	5.3	18.8	9.4	7.0	2.9	8.4	6.4	7.5 or SB	3-12 **	NE
Barium	123	52.8	20.8 J	17.4 J	52.3 J	53.5	34.5	74.5	104	111	41.4	61.3	47.4	44.3	300 or SB	15-500	NE
Beryllium	0.31 J	0.30 J	<0.14 U	0.15 J	0.35 JN	0.28 J	0.32 J	0.40 J	0.32 J	0.30 J	0.28 J	0.40 J	0.32 J	0.22 J	0.16 or SB	0-175	NE
Cadmium	0.23 J	0.19 J	<0.13 U	<0.03 U	<0.13 U	0.75	0.45 J	0.25 J	<0.14 U	<0.13 U	<0.13 U	<0.13 U	<0.13 U	<0.13 U	1 or SB	0-1-1	NE
Calcium	17,200	9,630	43,000	43,500	2380	2,770	1,190	11,200	4,100	8,160	863	4,330	3,320	1,890	SB	130-35,000	NE
Chromium	15	17.6 N	7.2 N	7.8 N	10.7 N	19.6 N	9.4 N	17.2 N	28.8 N	9.3 N	7.0 N	12.0 N	9.5 N	6.4 N	10 or SB	1.5-40**	NE
Cobalt	4.4 J	14.7 J	5.2 J	3.3 J	5.9 J	6.8	7.3	21.5	19.4	6.3	4.5 J	5.5 J	5.4 J	4.3 J	30 or SB	2.5-60**	NE
Copper	85 N	28.1 N	9.8 N	16.4 N	239 N	187 N	24.2 N	64.9 N	61.3 N	28.7 N	24.6 N	18.6 N	27.9 N	24.0 N	26 or SB	Jan-60	NE
Iron	7,660	9,420	4,750	5,280	9,440	40,200	8,710	13,100	44,600	16,000	7,830	10,400	9,960	6,530	2,000 or SB	2,000-550,000	NE
Lead	1,900 N	65.7 N	22.1 N	13.7 N	14.9 N	253 N	39.5 N	146 N	264 N	75.3 N	50.1 N	54.2 N	94.9 N	53.2 N	SB***	200-500***	NE
Magnesium	2,000	3,310	19,700	24,800	2,260	1,550	1,420	4,350	1,820	2,030	950	2,600	1,770	867	SB	100-5,000	NE
Manganese	119	145	107	87.4	248	293	83.9	191	207	257	78.8	226	215	87.7	SB	50-5,000	NE
Mercury	0.60 N	0.11 N	0.02 N	0.02 N	0.02 N	0.28 N	0.55 N	0.31 N	0.52 N	0.45 N	0.07 N	0.29 N	0.18 N	0.10 N	0.1	0.001-0.2	NE
Nickel	17.1	14.8	7.8	8.5	25.4	21.1	12.3	45.8	24.7	14.8	12.2 J	20.5	13.5	10.6	13 or SB	0.5-25	NE
Potassium	757	537 J	423 J	395 J	744	286 J	544 J	1,320	608	570	339 J	583 J	630	384 J	SB	8,500-43,000**	NE
Selenium	1.2	0.75	0.47 U	0.66	<0.46 U	1.6	<0.48 U	0.58	1.3	0.48 J	0.9	<0.47 U	<0.46 U	0.93 U	2 or SB	0.1-3.9	NE
Silver	<0.32 U	1.7	0.33 J	<0.29 U	<0.30 U	0.56 J	0.53 J	1.8	1.8	0.32 J	<0.3 U	<0.30 U	<0.30 U	<0.29 U	SB	N/A	NE
Sodium	277 J	128 J	124 J	157 J	112 J	114 U	179 J	297 J	219 J	151 J	<110 U	430 J	329 J	108 U	SB	5,000-9,000	NE
Thallium	<0.37 U	<0.35 U	<0.35 U	<0.33 U	<0.34 U	<0.35 U	<0.36 U	<0.37 U	<0.35 U	<0.35 U	<0.34 U	<0.35 U	<0.35 U	<0.34 U	SB	N/A	NE
Vanadium	11.8	15.4	8.7	8.7	21.1	39.0	14.0	23.4	20.8	15.9	14.2	18.2	16.6	14.2	150 or SB	1-300	NE
Zinc	139	108	38.5	34.4	232	200	206	187	270	76.7	53.3	48.8	83.3	47.4	20 or SB	1-50	NE
PCBs (8082) (mg/kg)																	
Aroclor 1260	0.014	<2.2 U	NA	NA	NA	NA	NA	NA	NA	NA	NA	NA	NA	NA	N/A	N/A	NE
Total PCBs	0.014	—	—	—	—	—	—	—	—	—	—	—	—	—	1/10***	N/A	10

NOTES:
 (ftg) - feet below grade
 NA - Not Analyzed
 NE = None Established
 Bold sample concentration indicates value exceeds guidance or criteria.
 D - indicates all compounds identified in an analysis at a secondary dilution factor.
 P - indicates that there is a >25% difference for detected concentrations between the two GC columns. The lower of the two values is reported.
 * - B-40 is field duplicate of B-38 (1-4)
 ** - New York State background
 *** - surface/subsurface soil
 **** - Background concentrations for lead very widely. Average levels in undeveloped rural areas may range from 4-61 ppm. Average background levels in metropolitan or suburban areas or near highways are much higher and typically range from 200 - 500 ppm.
 <150 U - indicates the compound was analyzed for but not detected at the reported detection limit.
 J - indicates an estimated value when the mass spectra data indicated the identification, however the result was less than the specified detection limit greater than zero.
 N - Presumptive evidence of a compound

APPENDICES

APPENDIX A
HISTORIC SITE ASSESSMENT INFORMATION

Ballard Engineering Consulting, PC

(Design Subconsultant)

Valid Construction Services, Inc.
(Construction Manager)

Prepared For:

NEW YORK CITY DEPARTMENT OF DESIGN AND CONSTRUCTION (DDC)
Division of Structures
Transportation Program Unit

DDC Project Name:

Upgrading, Replacement, or Decommissioning of Petroleum Product Storage Tanks

Project #: PW348-05

Contract #: 9454727

PRE-DESIGN INVESTIGATION

for

Site #38 - Brooklyn Marine Terminal
Foot of 29th to 39th Streets and Gowanus Bay
Brooklyn, New York

October 13, 1997

The three 4,000-gallon USTs located on the south side of the maintenance shop were installed in 1979 (Area B, Figure 3). These USTs were originally designed to store gasoline. These USTs all passed the initial tightness tests in 1979. There are no records regarding the 10-year tightness test for these three USTs.

The aforementioned USTs found in the NYCFD records are summarized in the table below.

No. of Tanks	Capacity (gallons)	Product Stored	Year of Installation	Location					Address
				UST	AST	Inside	Outside	Area	
2	550	Gasoline	1964	X			X	A	Foot of 39 th St.
2	4,000	Diesel	1973	X			X	D	Foot of 39 th St.
3	4,000	Gasoline	1979	X			X	B	Foot of 39 th St.

The most recent record in the file was a NYCFD Violation Order issued to the NYC Economic Development Corporation in 1992 requesting that the owner seal the remaining five USTs. The NYCFD records did not indicate if this was ever done.

3.1.2 New York City Department of Buildings (DOB)

The DOB records for Block 662, Lot 1 indicated that the property extended from 29th Street in the north to 39th Street in the south and from Gowanus Bay in the west to Second Avenue in the east. The operations at the properties involved mainly consisted of shipping companies and train yards.

The review of the records from the DOB revealed permits for the installation of 24 petroleum storage tanks between the foot of 29th and 35th Streets. These tanks ranged in capacity from 550 gallons to 28,000 gallons. The DOB records do not include the USTs described in the NYCFD records. Following is a table summarizing the petroleum storage tanks described in the DOB records and the corresponding areas on Figure 3. A copy of the tank records are provided in Appendix B.

Table 2: DOB Records Search Results Summary*

No. of Tanks	Capacity (gallons)	Product Stored	Year of Installation	Location					Address
				UST	AST	Inside	Outside	Area	
1	550	Gasoline	1935					L	472/490 2 nd Ave.
2	550	Gasoline	1935	X				K	Foot of 29 th St.**
1	3,000	Fuel Oil	1929	X			X	I	NWC 2nd Ave. & 32 nd St.
6	4,000	Lube Oil	1946		X	X		G	1 st Ave. Bet. 33 rd & 35 th
1	5,000	Fuel Oil	1936					H	NWC 2 nd Ave. & 35 th St.
1	15,000	Fuel Oil	1929					I	512/532 2 nd Ave.
12	28,000	Fuel Oil	1946		X	X		G	1 st Ave. Bet. 33 rd & 35 th

*The lines with no information indicates that there is no record

**Also evidence of oil/water separator

3.1.3 New York State Department of Environmental Conservation (NYSDEC)


Information regarding petroleum bulk storage (PBS) records and spills have not yet been received.

3.1.4 Sanborn Maps

Historical Sanborn Maps for this site were obtained from 1888, 1906, 1926, 1951, 1978, 1980, 1991, 1992, 1993 and 1995. A review of these maps for areas of petroleum bulk storage was performed.

In the southern end of the site, between 39th and 38th Streets, there was a petroleum bulk storage area owned by the New York City Transit System shown only on the 1951 map. This bulk storage area included a diesel filling station, four 160,000 gallon above ground storage tanks, two for diesel fuel and two for fuel oil including concrete retaining walls surrounding each tank. To the west of the bulk storage area are two fenced areas, one for steel drums and another for oil storage. To the southwest of this bulk storage area along the New York Bay (also referred to as the Gowanus Bay) was the New York Fire Engine Company No.223 which had an oil room. There was additional oil storage to the west of the bulk facility. The bulk storage area and the New York Fire Engine Company have since been removed and correspond to the current location of the north wing of the 39th Street Pier Shed.

To the east of this oil storage area was a bus garage where two gasoline tanks were apparently located (Area E, Figure 3). Also to the east of the bulk facility there was a gasoline tank associated with a facility owned by Moore McCormack Lines, apparently not used by 1951 according to the Sanborn Map (Area F, Figure 3). A copy of the 1951 Sanborn Map is provided in Appendix C.



Ballard Engineering Consulting, PC

(Design Subconsultant)

Valid Construction Services, Inc.

(Construction Manager)

NEW YORK CITY DEPARTMENT OF DESIGN AND CONSTRUCTION

Division of Structures

Transportation Program Unit

Project Identification

Project No. PW348-05

Contract No. 9454727

Upgrading, Replacement, or Decommissioning
of Petroleum Product Storage Tanks

Site Specific Investigation Plan

Site No. 38

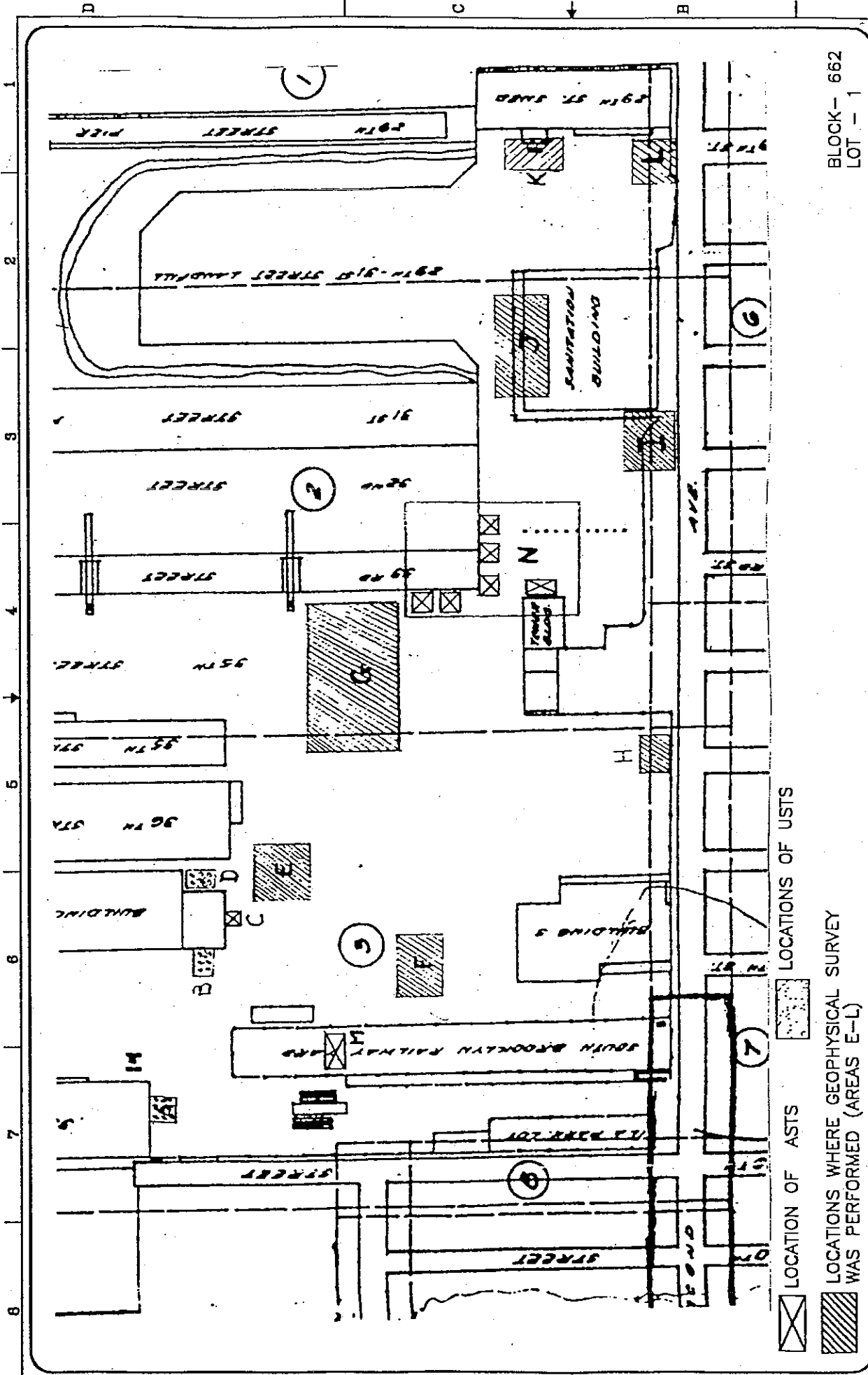
Brooklyn Marine Terminal

Foot of 29th to 39th Streets & Gowanus Bay

Brooklyn, New York

NYSDEC Spill No's. 97-14187 (Area A); 97-14188 (Area B);
97-14189 (Area C); and 97-14190 (Area D)

July 17, 1998



BLOCK - 662
LOT - 1

TITLE: GENERAL SITE PLAN PROPERTY MARKING TERMINAL PORT OF BIRTH TO 29TH STREET & BROOKLYN RAILWAY (SITE No. 30)		DATE: 10/1/54 SCALE: 1" = 100'
APPROVED BY: [Signature] DATE: 10/1/54	APPROVED BY: [Signature] DATE: 10/1/54	APPROVED BY: [Signature] DATE: 10/1/54
CONTRACT NO.: [Blank]	CONTRACT NO.: [Blank]	CONTRACT NO.: [Blank]

BALLARD ENGINEERING, P.C.

340 WOODGLEN DR.
 NEW CITY, NY 10845
 (516) 664-8700/743 (944) 603-9654

NO.	DATE	REVISION	BY	DATE	BY

FIG-2

1 2 3 4 5 6 7 8

TABLE NO. 2
SUMMARY OF POST-EXCAVATION SOILS ANALYTICAL RESULTS FOR AREA "A"
DDC SITE NO. 38 - BROOKLYN MARINE TERMINAL
FOOT OF 29TH TO 39TH STREETS & GOWANUS BAY, BROOKLYN, NEW YORK

Sample ID:	PE-A-1	PE-A-2	PE-A-3	PE-A-4	PE-A-5	PE-A-6	TRIP BLANK	NYSDEC AGV*
Sample Depth (ft.):	6.0 ft.	6.0 ft.	6.0 ft.	6.0 ft.	6.0 ft.	6.0 ft.	---	
Sample Date:	3/20/98	3/20/98	3/20/98	3/20/98	3/20/98	3/20/98	3/20/98	
Volatile Organic Compounds								
by EPA Method 8021:								
Benzene	ND	ND	ND	ND	ND	ND	ND	14
Ethylbenzene	ND	ND	ND	ND	ND	ND	ND	100
Toluene	ND	40	46	39	ND	ND	ND	100
o-Xylene	ND	ND	ND	130	ND	ND	ND	100
p- & m- Xylene	ND	ND	ND	180	ND	ND	ND	100
Total Xylenes	ND	ND	ND	310	ND	ND	ND	100
Isopropylbenzene	ND	ND	ND	ND	ND	ND	ND	100
n-Propylbenzene	ND	17	ND	29	ND	26	ND	100
p-Isopropyltoluene	ND	42	ND	ND	ND	ND	ND	100
1,2,4-Trimethylbenzene	ND	230	ND	820	24	260	ND	100
1,3,5-Trimethylbenzene	ND	160	ND	310	65	370	ND	100
n-Butylbenzene	ND	ND	ND	ND	ND	ND	ND	100
sec-Butylbenzene	ND	ND	ND	ND	ND	26	ND	100
Naphthalene	ND	240	830	260	ND	170	ND	200
Methyl Tert-Butyl Ether (MTBE)	ND	ND	ND	ND	ND	ND	ND	1,000
Total VOCs	ND	729	876	1,878	89	852	ND	NA
All VOC results expressed in microgram per kilogram (ug/kg)								
Base Neutral Compounds								
(BNs) by EPA Method 8270:								
Naphthalene	160 J	110 J	75 J	750	400	1,400	NA	200
Anthracene	ND	210 J	77 J	ND	ND	410	NA	1,000
Fluorene	ND	110 J	67 J	ND	ND	300J	NA	1,000
Phenanthrene	26 J	1,200	380	110 J	ND	1,700	NA	1,000
Pyrene	ND	1,700	340	ND	ND	2,300	NA	1,000
Acenaphthene	ND	54 J	37 J	ND	ND	290 J	NA	400
Benzo(a)anthracene	27 J	700	130 J	ND	60 J	550	NA	0.4
Fluoranthene	ND	1,700	280 J	ND	ND	1,300	NA	1,000
Benzo(b)fluoranthene	ND	200 J	ND	ND	ND	180 J	NA	0.4
Benzo(k)fluoranthene	ND	300 J	ND	ND	ND	270 J	NA	0.4
Chrysene	ND	820	130 J	ND	67 J	610	NA	0.4
Benzo(a)pyrene	ND	700	ND	ND	ND	590	NA	0.4
Benzo(g,h,i)perylene	ND	150 J	ND	ND	ND	ND	NA	0.4
Indeno(1,2,3-cd)pyrene	ND	190 J	ND	ND	ND	ND	NA	0.4
Dibenz(a,h)anthracene	ND	ND	ND	ND	ND	ND	NA	1,000
Total BNs:	ND	6,820	720	750	400	8,860	NA	NA
All BN results expressed in microgram per kilogram (ug/kg)								
Total Lead by EPA Method								
6010:	20.5	261.0	54.5	61.2	64.1	111.0	NA	^200- 500
All Lead results expressed in milligram per kilogram (mg/kg)								

Notes:

*As outlined in NYSDEC "STARS Memo #1 - Petroleum Contaminated Soil Guidance Policy" (August, 1992).

^ As outlined in NYSDEC "Technical & Administrative Guidance Memorandum: Determination of Soil Cleanup Objectives and Cleanup Levels" (HWR-94-4046) Revised January, 1994.

■ Concentration exceeds NYSDEC Guidance Value.

B=Compound detected in laboratory method blank

MDL = Method Detection Limit.

ND=Not Detected

NA=Not Applicable

J = Compound detected in sample at concentration less than the MDL (an estimated concentration).

TABLE NO. 3
SUMMARY OF POST-EXCAVATION SOILS ANALYTICAL RESULTS FOR AREA "B"
DDC SITE NO. 38 - BROOKLYN MARINE TERMINAL
FOOT OF 29TH TO 39TH STREETS & GOWANUS BAY, BROOKLYN, NEW YORK

Sample ID:	PE-B-1	PE-B-2	PE-B-3	PE-B-4	PE-B-5	PE-WO-B-1	PE-WO-B-2	
Sample Depth (ft.):	7.5 ft.	7.5 ft.	7.5 ft.	7.5 ft.	1 ft.	7.5 ft.	7.5 ft.	NYSDEC
Sample Date:	3/19/98	3/19/98	3/19/98	3/19/98	3/25/98	3/24/98	3/24/98	AGV*
Volatil Organic Compounds								
by EPA Method 8021:								
Benzene	ND	ND	ND	ND	ND	ND	ND	14
Ethylbenzene	ND	ND	ND	ND	ND	ND	ND	100
Toluene	ND	ND	ND	ND	ND	26	ND	100
o-Xylene	ND	ND	ND	ND	ND	ND	ND	100
p- & m- Xylene	ND	ND	ND	ND	ND	ND	ND	100
Total Xylenes	ND	ND	ND	ND	ND	ND	ND	100
Isopropylbenzene	ND	ND	ND	ND	ND	ND	ND	100
n-Propylbenzene	ND	ND	ND	ND	ND	ND	ND	100
p-Isopropyltoluene	ND	ND	ND	ND	ND	ND	ND	100
1,2,4-Trimethylbenzene	ND	ND	ND	ND	53	16	ND	100
1,3,5-Trimethylbenzene	ND	ND	ND	20	16	ND	ND	100
n-Butylbenzene	ND	ND	ND	ND	38	ND	ND	100
sec-Butylbenzene	ND	ND	ND	ND	ND	ND	ND	100
Naphthalene	ND	ND	ND	ND	240	ND	ND	200
Methyl Tert-Butyl Ether (MTBE)	ND	ND	ND	ND	ND	470	180	1,000
Total VOCs	ND	ND	ND	20	347	512	180	NA
All VOC results expressed in microgram per kilogram (ug/kg)								
Base Neutral Compounds								
(BNs) by EPA Method 8270:								
Naphthalene	51 J	ND	26 J	31 J	41 J	120 J	32 J	200
Anthracene	ND	ND	50 J	ND	27 J	1,700	100 J	1,000
Fluorene	ND	ND	28 J	ND	ND	850	41 J	1,000
Phenanthrene	ND	ND	500	ND	97 J	4,100	470	1,000
Pyrene	ND	ND	560	230 J	78 J	3,100	620	1,000
Acenaphthene	ND	ND	39 J	ND	ND	600	73 J	400
Benzo(a)anthracene	ND	75 J	190 J	93 J	46 J	2,100	250 J	0.4
Fluoranthene	ND	ND	470	190 J	100 J	3,600	760	1,000
Benzo(b)fluoranthene	ND	ND	90 J	ND	45 J	1,000	200 J	0.4
Benzo(k)fluoranthene	ND	ND	82 J	ND	60 J	1,300	110 J	0.4
Chrysene	ND	63 J	260 J	100 J	59 J	2,200	310 J	0.4
Benzo(a)pyrene	ND	73 J	210 J	ND	73 J	1,800	320 J	0.4
Benzo(g,h,i)perylene	ND	ND	ND	ND	ND	300 J	ND	0.4
Indeno(1,2,3-cd)pyrene	ND	ND	ND	ND	ND	350	ND	0.4
Dibenz(a,h)anthracene	ND	ND	ND	ND	ND	120 J	ND	1,000
Total BNs:	ND	ND	1,530	ND	ND	22,700	1,850	NA
All BN results expressed in microgram per kilogram (ug/kg)								
Total Lead by EPA Method 6010:								[^] 200-500
	15.2	7.44	73.1	10.5	99.7	124	130	
All Lead results expressed in milligram per kilogram (mg/kg)								

Notes:

*As outlined in NYSDEC "STARS Memo #1 - Petroleum Contaminated Soil Guidance Policy" (August, 1992).

^ As outlined in NYSDEC "Technical & Administrative Guidance Memorandum: Determination of Soil Cleanup Objectives and Cleanup Levels" (HWR-94-4046) Revised January, 1994.

■ Concentration exceeds NYSDEC Guidance Value.

B=Compound detected in laboratory method blank

MDL = Method Detection Limit.

ND=Not Detected

NA=Not Applicable

J = Compound detected in sample at concentration less than the MDL (an estimated concentration).

TABLE NO. 3 (CONT.)
SUMMARY OF POST-EXCAVATION SOILS ANALYTICAL RESULTS FOR AREA "B"
DDC SITE NO. 38 - BROOKLYN MARINE TERMINAL
FOOT OF 29TH TO 39TH STREETS & GOWANUS BAY, BROOKLYN, NEW YORK

Sample ID:	PE-WO-B-3	PE-B-HY-1	HYD2-0415	HYD3-0415	HYD4-0415	
Sample Depth (ft.):	7.5 ft.	7.5 ft.	7.5 ft.	7.5 ft.	7.5 ft.	NYSDEC
Sample Date:	3/24/98	3/31/98	4/15/98	4/15/98	4/15/98	AGV*
Volatile Organic Compounds						
by EPA Method 8021:						
Benzene	ND	ND	ND	ND	ND	14
Ethylbenzene	ND	ND	ND	ND	ND	100
Toluene	ND	ND	ND	ND	ND	100
o-Xylene	ND	ND	ND	ND	ND	100
p- & m- Xylene	ND	ND	ND	ND	ND	100
Total Xylenes	ND	ND	ND	ND	ND	100
Isopropylbenzene	ND	ND	ND	ND	ND	100
n-Propylbenzene	ND	ND	ND	ND	ND	100
p-Isopropyltoluene	ND	ND	ND	ND	ND	100
1,2,4-Trimethylbenzene	ND	ND	ND	ND	ND	100
1,3,5-Trimethylbenzene	ND	ND	ND	ND	14	100
n-Butylbenzene	ND	ND	ND	ND	ND	100
sec-Butylbenzene	ND	ND	ND	ND	ND	100
Naphthalene	ND	ND	ND	ND	ND	200
Methyl Tert-Butyl Ether (MTBE)	ND	ND	ND	ND	ND	1,000
Total VOCs	ND	ND	ND	ND	14	NA
All VOC results expressed in microgram per kilogram (ug/kg)						
Base Neutral Compounds						
(BNs) by EPA Method 8270:						
Naphthalene	110 J	ND	500	70 J	21 J	200
Anthracene	950	ND	61 J	88 J	48 J	1,000
Fluorene	560	ND	190 J	22 J	11 J	1,000
Phenanthrene	2,800	ND	440	320	210 J	1,000
Pyrene	1,800	ND	340	780	380	1,000
Acenaphthene	520	ND	75 J	20 J	11 J	400
Benzo(a)anthracene	840	ND	190 J	450	200 J	0.4
Fluoranthene	2,500	ND	480	810	460	1,000
Benzo(b)fluoranthene	800	ND	82 J	550	96	0.4
Benzo(k)fluoranthene	600	ND	88 J	340	280	0.4
Chrysene	960	ND	230 J	570	270 J	0.4
Benzo(a)pyrene	730	ND	220 J	560	250 J	0.4
Benzo(g,h,i)perylene	150 J	ND	91 J	170 J	68 J	0.4
Indeno(1,2,3-cd)pyrene	180 J	ND	110 J	200 J	82 J	0.4
Dibenz(a,h)anthracene	ND	ND	ND	ND	ND	1,000
Total BNs:	13,060	ND	1,760	4,380	1,216	NA
All BN results expressed in microgram per kilogram (ug/kg)						
Total Lead by EPA Method						
6010:	146	ND	NA	NA	NA	^200-500
All Lead results expressed in milligram per kilogram (mg/kg)						

Notes:

*As outlined in NYSDEC "STARS Memo #1 - Petroleum Contaminated Soil Guidance Policy" (August, 1992).

^ As outlined in NYSDEC "Technical & Administrative Guidance Memorandum: Determination of Soil Cleanup Objectives & Cleanup Levels" (HWR-94-4046) Revised January, 1994.

■ Concentration exceeds NYSDEC Guidance Value.

B=Compound detected in laboratory method blank

MDL = Method Detection Limit

ND=Not Detected

NA=Not Applicable

J = Compound detected in sample at concentration less than the MDL (an estimated concentration).

TABLE NO. 4
SUMMARY OF POST-EXCAVATION SOILS ANALYTICAL RESULTS FOR PCB'S
DDC SITE NO. 38 - BROOKLYN MARINE TERMINAL
FOOT OF 29TH TO 39TH STREETS & GOWANUS BAY, BROOKLYN, NEW YORK

Sample ID:	PE-B-HY-1	HYD2-0415	HYD2-0415	HYD2-0415	NYSDEC SCO*
Sample Depth (ft.):	7.5 ft.	7.5 ft.	7.5 ft.	7.5 ft.	
Sample Date:	3/31/98	4/15/98	4/15/98	4/15/98	
PCB'S by EPA Method 8080:					
	ND	ND	ND	ND	10
PCB 1016	ND	ND	ND	ND	10
PCB 1221	ND	ND	ND	ND	10
PCB 1232	ND	ND	ND	ND	10
PCB1242	ND	ND	ND	ND	10
PCB1248	ND	ND	ND	ND	10
PCB 1254	ND	ND	ND	ND	10
PCB 1260	ND	ND	ND	ND	10

All Results Expressed in Milligram Per Kilogram (mg/kg)

Notes:

* As outlined in NYSDEC "Technical & Administrative Guidance Memorandum: Determination of Soil Cleanup Objectives and Cleanup Levels" (HWR-94-4046) Revised January, 1994.

■ Concentration exceeds NYSDEC Guidance Value.

B=Compound detected in laboratory method blank

MDL = Method Detection Limit. NA = Not Applicable

ND=Not Detected

J = Compound detected in sample at concentration less than the MDL (an estimated concentration).

TABLE NO. 5
SUMMARY OF POST-EXCAVATION SOILS ANALYTICAL RESULTS FOR AREA "D"
DDC SITE NO. 38 - BROOKLYN MARINE TERMINAL
FOOT OF 29TH TO 39TH STREETS & GOWANUS BAY, BROOKLYN, NEW YORK

Sample ID:	PE-D-1	PE-D-2	PE-D-3	PE-D-4	PE-D-5	PE-D-6	
Sample Depth (ft.):	7.5 ft.	7.5 ft.	7.5 ft.	7.5 ft.	7.5 ft.	7.5 ft.	NYSDEC
Sample Date:	3/24/98	3/24/98	3/24/98	3/24/98	3/25/98	3/25/98	AGV*
Volatile Organic Compounds							
by EPA Method 8021:							
Benzene	ND	ND	ND	ND	ND	ND	14
Ethylbenzene	ND	ND	ND	ND	ND	ND	100
Toluene	ND	ND	ND	ND	ND	ND	100
o-Xylene	ND	ND	ND	ND	ND	ND	100
p- & m- Xylene	ND	ND	ND	ND	ND	ND	100
Total Xylenes	ND	ND	ND	ND	ND	ND	100
Isopropylbenzene	ND	ND	ND	ND	ND	ND	100
n-Propylbenzene	ND	ND	ND	41	ND	ND	100
p-Isopropyltoluene	ND	ND	ND	28	180	ND	100
1,2,4-Trimethylbenzene	ND	ND	ND	74	300	ND	100
1,3,5-Trimethylbenzene	ND	ND	ND	100	200	ND	100
n-Butylbenzene	ND	ND	ND	150	33	ND	100
sec-Butylbenzene	ND	ND	ND	94	61	ND	100
Naphthalene	ND	ND	ND	38	36	ND	200
Methyl Tert-Butyl Ether (MTBE)	25	ND	ND	ND	ND	ND	1,000
Total VOCs	25	ND	ND	525	810	ND	NA
All VOC results expressed in microgram per kilogram (ug/kg)							
Base Neutral Compounds							
(BNs) by EPA Method 8270:							
Naphthalene	110 J	ND	100 J	380	1,400	54 J	200
Anthracene	ND	ND	49 J	ND	70 J	ND	1,000
Fluorene	130 J	ND	81 J	110 J	820	ND	1,000
Phenanthrene	180 J	50 J	230 J	150 J	1,200	44 J	1,000
Pyrene	81 J	58 J	240 J	34 J	ND	21 J	1,000
Acenaphthene	59 J	ND	44 J	39 J	290 J	ND	400
Benzo(a)anthracene	31 J	ND	110 J	ND	75 J	ND	0.4
Fluoranthene	94 J	61 J	340	42 J	310 J	ND	1,000
Benzo(b)fluoranthene	ND	ND	130 J	ND	40 J	ND	0.4
Benzo(k)fluoranthene	ND	ND	87 J	ND	35 J	ND	0.4
Chrysene	42 J	ND	150 J	18 J	110 J	ND	0.4
Benzo(a)pyrene	ND	ND	130 J	ND	78 J	ND	0.4
Benzo(g,h,i)perylene	ND	ND	ND	ND	ND	ND	0.4
Indeno(1,2,3-cd)pyrene	ND	ND	61 J	ND	ND	ND	0.4
Dibenz(a,h)anthracene	ND	ND	ND	ND	ND	ND	1,000
Total BNs:	ND	ND	340	380	3,420	ND	NA
All BN results expressed in microgram per kilogram (ug/kg)							
Total Lead by EPA Method 6010:							[^] 200-500
	240	204	118	1,480	128	119	
All Lead results expressed in milligram per kilogram (mg/kg)							

Notes:

*As outlined in NYSDEC "STARS Memo #1 - Petroleum Contaminated Soil Guidance Policy" (August, 1992).

[^] As outlined in NYSDEC "Technical & Administrative Guidance Memorandum: Determination of Soil Cleanup Objectives and Cleanup Levels" (HWR-94-4046) Revised January, 1994.

■ Concentration exceeds NYSDEC Guidance Value.

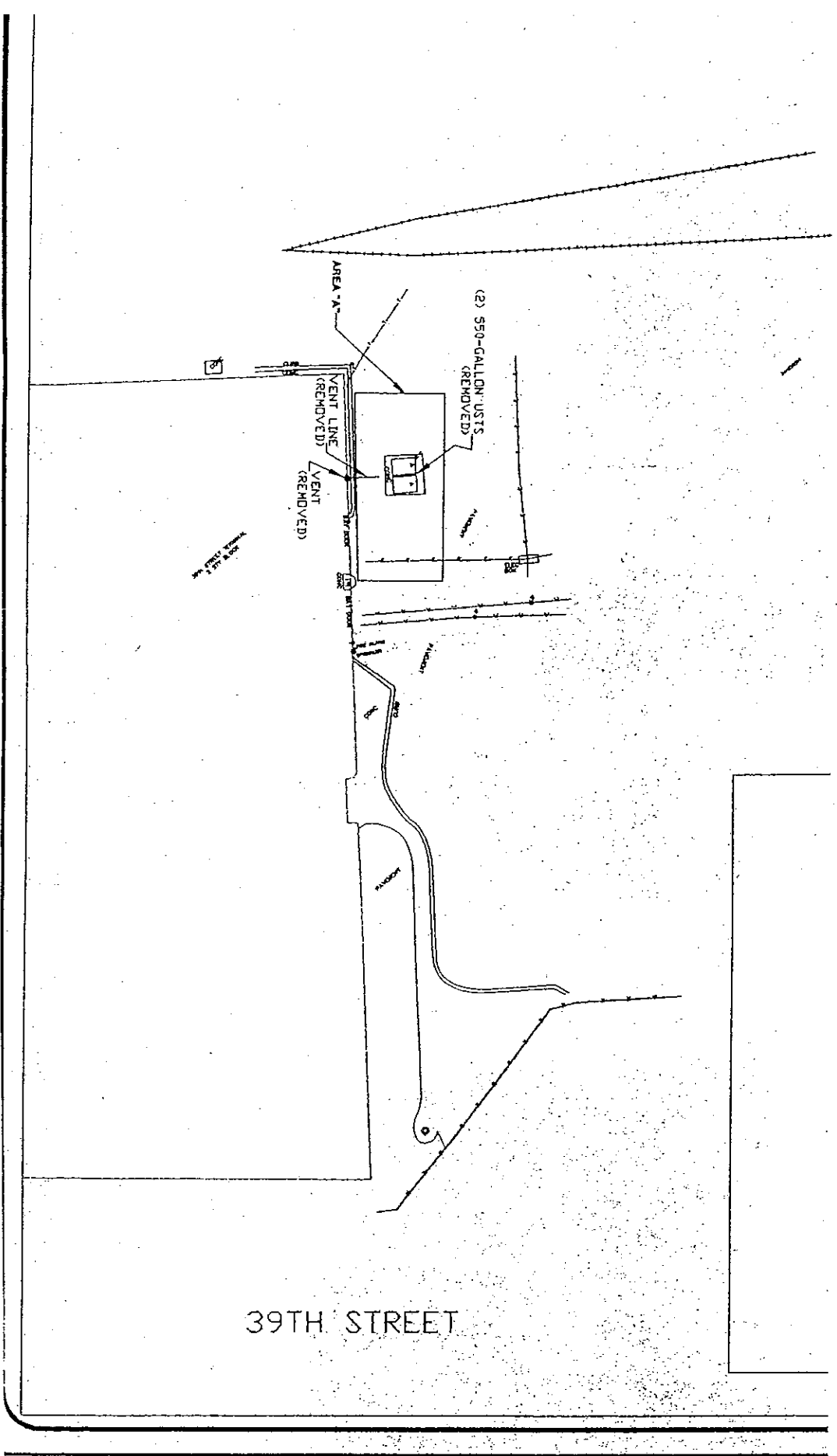
B=Compound detected in laboratory method blank

MDL = Method Detection Limit.

ND=Not Detected

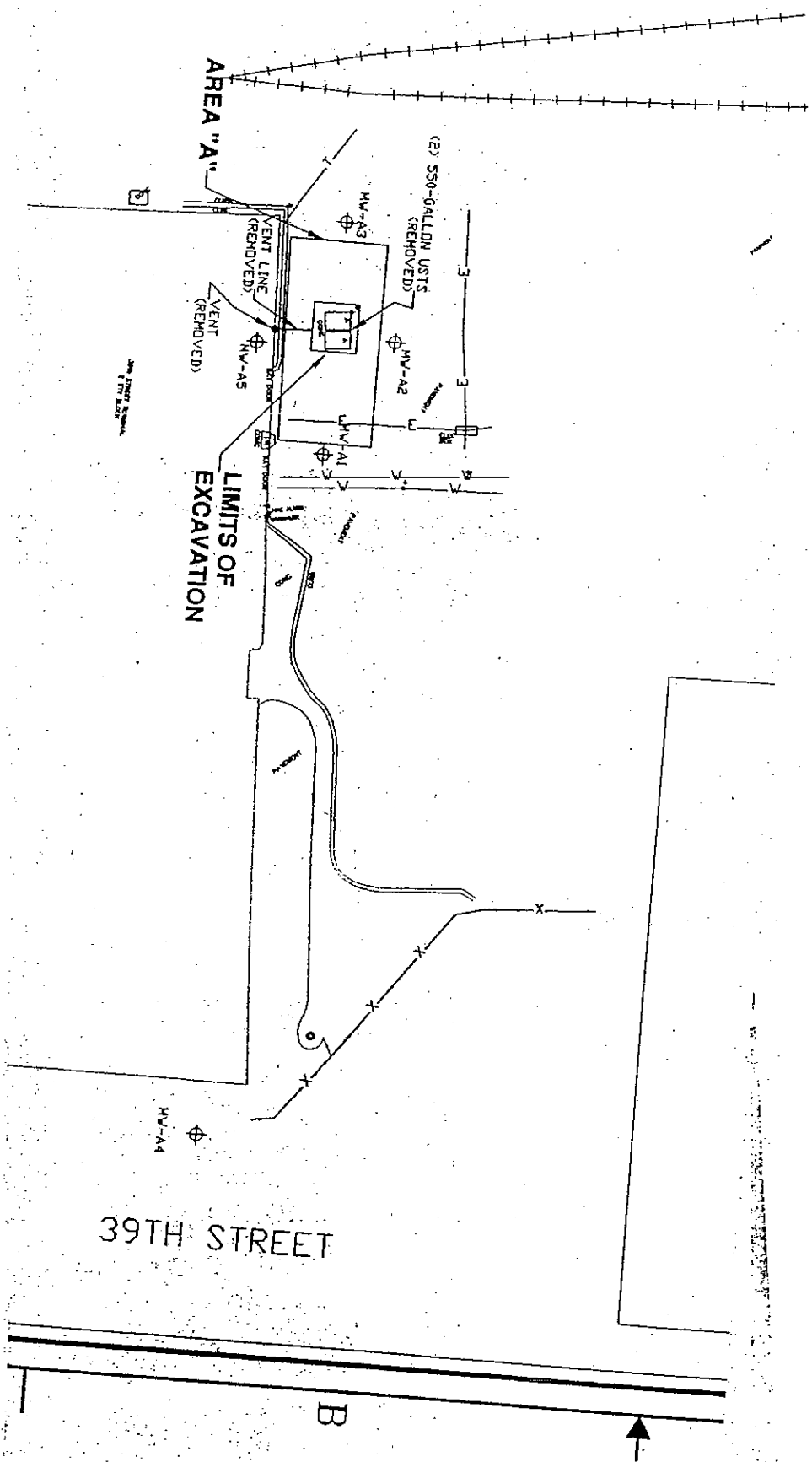
NA=Not Applicable

J = Compound detected in sample at concentration less than the MDL (an estimated concentration).



B





AREA "A"

(2) 550-GALLON UST'S (REMOVED)

VENT LINE (REMOVED)
VENT (REMOVED)

LIMITS OF EXCAVATION

39TH STREET

B

SAMPLE ID	PE-A-2
SAMPLE DEPTH	6ft
PARAMETER	CONC.#
TOT. VOCs	729
TOT.BNS	6820
TOT. LEAD	2610

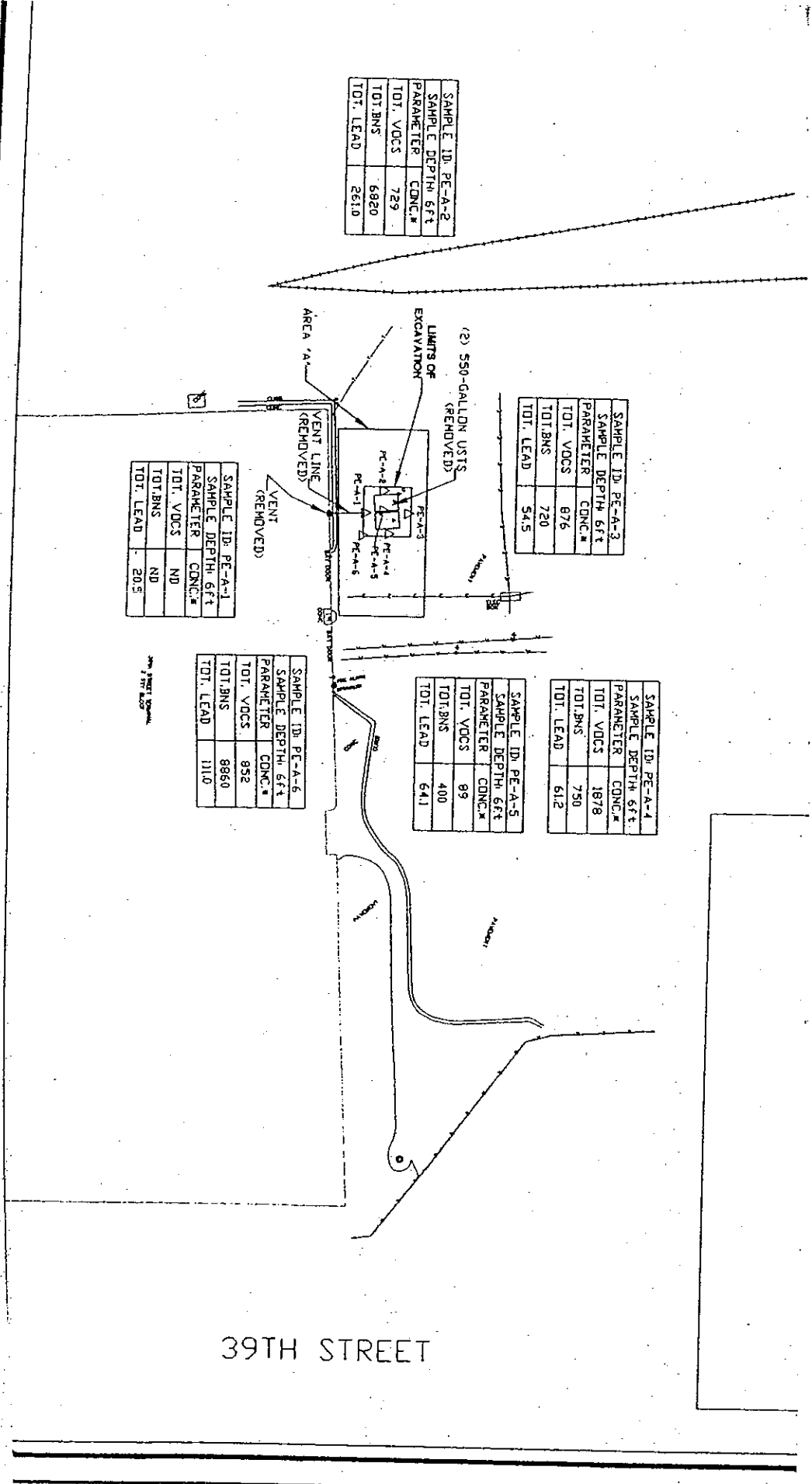
SAMPLE ID	PE-A-3
SAMPLE DEPTH	6ft
PARAMETER	CONC.#
TOT. VOCs	876
TOT.BNS	720
TOT. LEAD	545

SAMPLE ID	PE-A-1
SAMPLE DEPTH	6ft
PARAMETER	CONC.#
TOT. VOCs	ND
TOT.BNS	ND
TOT. LEAD	205

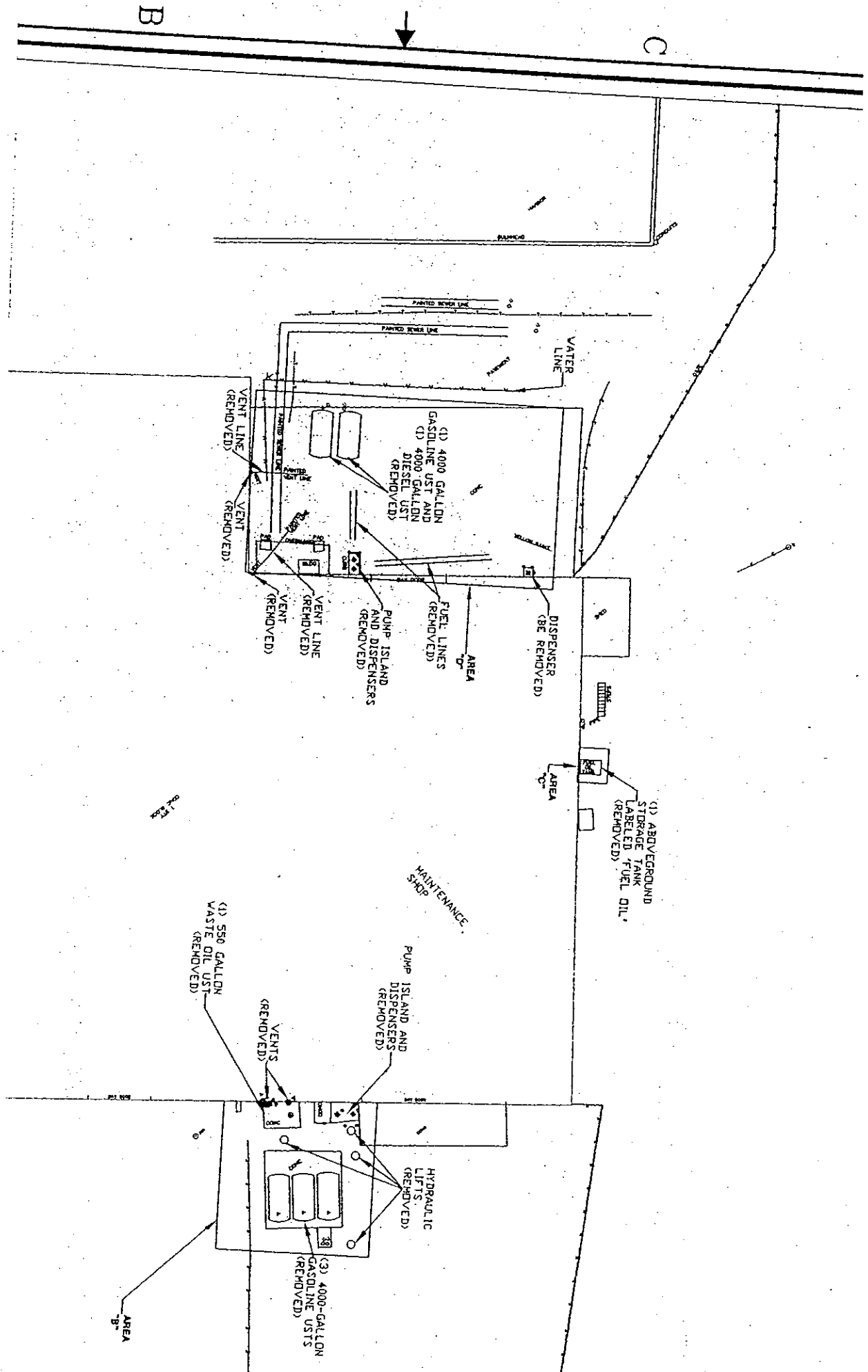
SAMPLE ID	PE-A-6
SAMPLE DEPTH	6ft
PARAMETER	CONC.#
TOT. VOCs	852
TOT.BNS	8960
TOT. LEAD	1110

SAMPLE ID	PE-A-5
SAMPLE DEPTH	6ft
PARAMETER	CONC.#
TOT. VOCs	89
TOT.BNS	400
TOT. LEAD	641

SAMPLE ID	PE-A-4
SAMPLE DEPTH	6ft
PARAMETER	CONC.#
TOT. VOCs	1878
TOT.BNS	750
TOT. LEAD	612



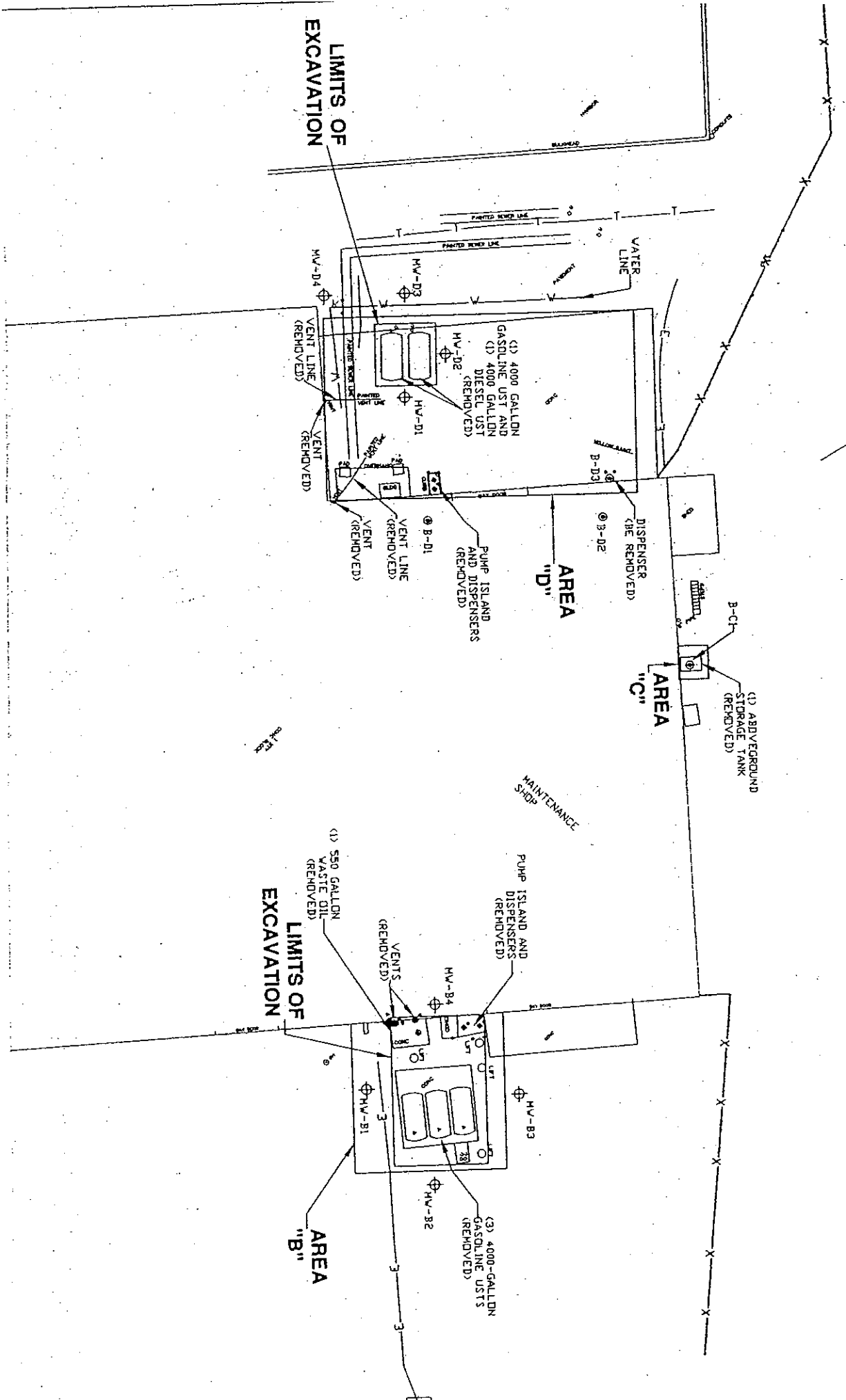
B



B

C





LIMITS OF EXCAVATION

AREA "D"

AREA "C"

LIMITS OF EXCAVATION

AREA "B"

MAINTENANCE SHOP

(1) ABDEGROUND STORAGE TANK (REMOVED)

(1) 4000 GALLON GASOLINE UST AND (1) 4000 GALLON DIESEL UST (REMOVED)

PUMP ISLAND AND DISPENSERS (REMOVED)

DISPENSER (BE REMOVED)

(1) 550 GALLON WASTE OIL UST (REMOVED)

PUMP ISLAND AND DISPENSERS (REMOVED)

(3) 4000-GALLON GASOLINE UST'S (REMOVED)

VENT LINE (REMOVED)

VENT LINE (REMOVED)

VENT LINE (REMOVED)

VENT LINE (REMOVED)

VENTS (REMOVED)

VENTS (REMOVED)

VENTS (REMOVED)

VENTS (REMOVED)

WATER LINE

PARTED SEWER LINE

PARTED SEWER LINE

PARTED SEWER LINE

PARTED SEWER LINE

PARTED SEWER LINE

PARTED SEWER LINE

PARTED SEWER LINE

PARTED SEWER LINE

PARTED SEWER LINE

PARTED SEWER LINE

PARTED SEWER LINE

PARTED SEWER LINE

PARTED SEWER LINE

PARTED SEWER LINE

PARTED SEWER LINE

PARTED SEWER LINE

PARTED SEWER LINE

PARTED SEWER LINE

PARTED SEWER LINE

PARTED SEWER LINE

PARTED SEWER LINE

PARTED SEWER LINE

PARTED SEWER LINE

PARTED SEWER LINE

PARTED SEWER LINE

PARTED SEWER LINE

PARTED SEWER LINE

PARTED SEWER LINE

PARTED SEWER LINE

PARTED SEWER LINE

PARTED SEWER LINE

PARTED SEWER LINE

SAMPLE ID: PE-D-2	7.5ft
DEPTH	7.5ft
CONC. #	ND
PARAMETER	ND
TOT. VOCs	ND
TOT. BNS	204
TOT. LEAD	204

SAMPLE ID: PE-D-1	7.5ft
DEPTH	7.5ft
CONC. #	65
PARAMETER	ND
TOT. VOCs	ND
TOT. BNS	240
TOT. LEAD	240

SAMPLE ID: PE-D-4	7.5ft
DEPTH	7.5ft
CONC. #	525
PARAMETER	380
TOT. VOCs	1480
TOT. BNS	1480
TOT. LEAD	1480

SAMPLE ID: PE-D-3	7.5ft
DEPTH	7.5ft
CONC. #	ND
PARAMETER	340
TOT. VOCs	118
TOT. BNS	118
TOT. LEAD	118

SAMPLE ID: PE-D-6	7.5ft
DEPTH	7.5ft
CONC. #	ND
PARAMETER	ND
TOT. VOCs	119
TOT. BNS	119
TOT. LEAD	119

(1) 4000 GALLON GASOLINE UST AND (1) 4000 GALLON DIESEL UST (REMOVED)

PUMP ISLAND AND DISPENSERS (REMOVED)

DISPENSER (BE REMOVED)

(1) ABOVEGROUND STORAGE TANK (REMOVED)

SAMPLE ID: PE-D-5	7.5ft
DEPTH	7.5ft
CONC. #	910
PARAMETER	3420
TOT. VOCs	128
TOT. BNS	128
TOT. LEAD	128

SAMPLE ID: PE-V-D-B-3	7.5ft
DEPTH	7.5ft
CONC. #	ND
PARAMETER	13060
TOT. VOCs	146
TOT. BNS	146
TOT. LEAD	146

(1) 550 GALLON WASTE OIL (REMOVED)

SAMPLE ID: PE-V-D-B-2	7.5ft
DEPTH	7.5ft
CONC. #	180
PARAMETER	1850
TOT. VOCs	130
TOT. BNS	130
TOT. LEAD	130

SAMPLE ID: PE-V-D-B-1	7.5ft
DEPTH	7.5ft
CONC. #	512
PARAMETER	22700
TOT. VOCs	124
TOT. BNS	124
TOT. LEAD	124

PUMP ISLAND AND DISPENSERS (REMOVED)

SAMPLE ID: PE-B-5	1ft
DEPTH	1ft
CONC. #	347
PARAMETER	ND
TOT. VOCs	99.7
TOT. BNS	99.7
TOT. LEAD	99.7

SAMPLE ID: PE-B-HY-1	7.5ft
DEPTH	7.5ft
CONC. #	ND
PARAMETER	ND
TOT. VOCs	ND
TOT. BNS	ND
TOT. LEAD	ND
TOT. PCBs	ND

SAMPLE ID: HYD2-0415	7.5ft
DEPTH	7.5ft
CONC. #	ND
PARAMETER	1760
TOT. VOCs	NA
TOT. BNS	NA
TOT. LEAD	ND
TOT. PCBs	ND

SAMPLE ID: HYD3-0415	7.5ft
DEPTH	7.5ft
CONC. #	ND
PARAMETER	4390
TOT. VOCs	NA
TOT. BNS	NA
TOT. LEAD	ND
TOT. PCBs	ND

SAMPLE ID: HYD4-0415	7.5ft
DEPTH	7.5ft
CONC. #	14
PARAMETER	1216
TOT. VOCs	NA
TOT. BNS	NA
TOT. LEAD	ND
TOT. PCBs	ND

SAMPLE ID: PE-B-2	7.5ft
DEPTH	7.5ft
CONC. #	ND
PARAMETER	744
TOT. VOCs	744
TOT. BNS	744
TOT. LEAD	744

LIMITS OF EXCAVATION

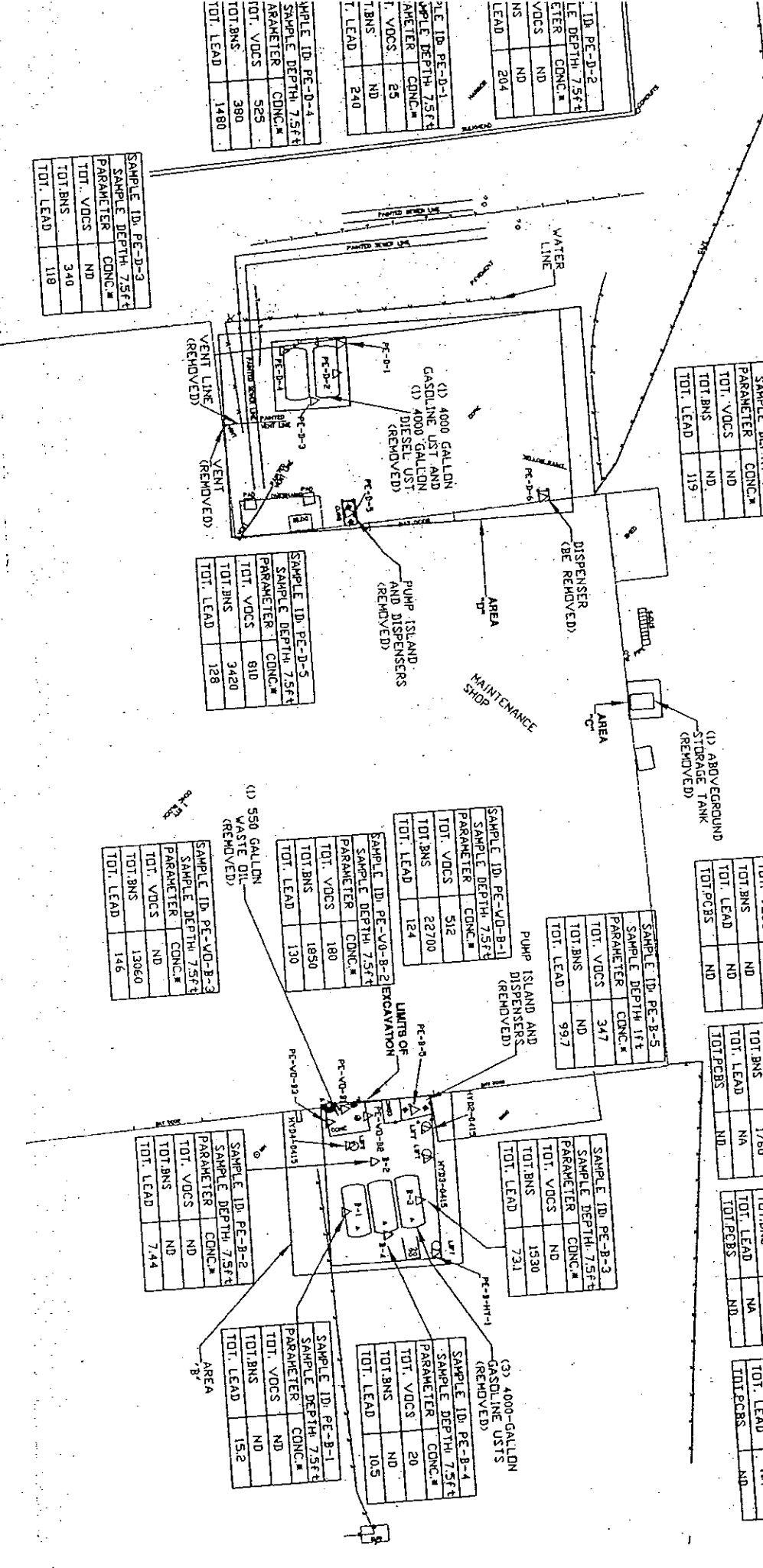
SAMPLE ID: PE-B-3	7.5ft
DEPTH	7.5ft
CONC. #	ND
PARAMETER	1530
TOT. VOCs	731
TOT. BNS	731
TOT. LEAD	731

(3) 4000-GALLON GASOLINE USTS (REMOVED)

SAMPLE ID: PE-B-4	7.5ft
DEPTH	7.5ft
CONC. #	20
PARAMETER	105
TOT. VOCs	105
TOT. BNS	105
TOT. LEAD	105

SAMPLE ID: PE-B-1	7.5ft
DEPTH	7.5ft
CONC. #	ND
PARAMETER	152
TOT. VOCs	152
TOT. BNS	152
TOT. LEAD	152

AREA 'B'



The Tyree Organization, Ltd.

4301 Boston Post Road, Bronx, NY 10466 · Fax: 718-515-8073 · Phone: 718-515-8054
April 3, 1998

New York City Fire Department
9 Metro Tech Center
Brooklyn, New York 11201
3rd - Floor Bulk Fuel Safety 11201-3857

ATTN: Inspector Lenny Goldman
Bulk Fuel Safety Unit

RE: Brooklyn Marine Terminal
39th Street & 1st Avenue
Brooklyn, NY

Dear Inspector Goldman:

This letter is to confirm that on March 18 through March 23, 1998 the Larry E. Tyree Co., Inc. (License #62071006) properly removed 5 - 4000 gallon and 3 - 550 gallon underground fuel storage tanks at the above referenced site in accordance with the New York State Department of Conservation (NYSDEC) Petroleum Bulk Storage regulatory guidelines, 6NYCRR Part 613.9(b). All volatile liquids were pumped from the tanks. Next the tanks were purged of explosive vapors as well as the lines and all openings sealed. Vent risers were removed. The tanks were subsequently scrapped and sent to a scrap recycling facility.

If you have any further questions concerning this matter, feel free to contact this office.

Sincerely,



William M. Tyree
Larry E. Tyree Co., Inc.


Sworn to before me this rd 3 day of April 1998.



Notary Public

BARBARA CANEROSI
NOTARY PUBLIC State of New York
No. 01C-1595
Qualified in: * County 98
Commission Expires June 10, 1998

 The
Tyree
Organization



**New York State Department of Environmental Conservation
Division of Environmental Remediation, Region 2**

Spill Prevention and Response

47-40 21st Street, Long Island City, NY 11101

Phone: (718) 482-4933, ext. 7152 Fax: (718) 482-6390

Website: www.dec.state.ny.us E-mail: jakollee@gw.dec.state.ny.us



April 20, 2000

Afsar Taherzadeh
NYC Department of Design and Construction
30-30 Thomson Avenue
Long Island City, NY 11101

**Re: Site Specific Investigation Plan
Brooklyn Marine Terminal
29th-39th Streets & Gowanus Bay
Brooklyn, New York**

Dear Ms. Taherzadeh:

The Department has reviewed a revised Site Specific Investigation Plan (SSIP) for the above-referenced site, submitted in February 2000 by URS Greiner Woodward Clyde (URSGWC) for Kirkyla & Remeza, Inc. The plan incorporates an earlier SSIP prepared by Ballard Engineering Consulting, P.C. in July 1998 and approved with modifications by DEC in the same month, and includes several additional modifications proposed by URSGWC.


URSGWC's modifications include installation of an additional monitoring well in Area A, analysis of two soil samples from each well/boring by the TCLP extraction method, analysis of one soil sample from each boring in Area D for PCBs, and performance of slug testing on six monitoring wells.

The plan is approved. Please notify the Department in writing of the planned start date for this fieldwork. Feel free to contact me if you have any questions.

Sincerely,

Jonathan Kolleeny
Engineering Geologist I
Division of Environmental Remediation
Bureau of Spill Prevention and Response

cc: James Stachowski - URSGWC
Saul Remeza - Kirkyla & Remeza
File




review
approval letter
sent 8/7/01

K7-03-1063
3 of 4

Investigation Summary and Remedial Plan for the New York City Economic Development Corporation

Brooklyn Marine Terminal
Foot of 29th to 39th Streets and Gowanus Bay
Brooklyn, New York



prepared for:



New York City
Department of Design and Construction
Transportation Program Unit


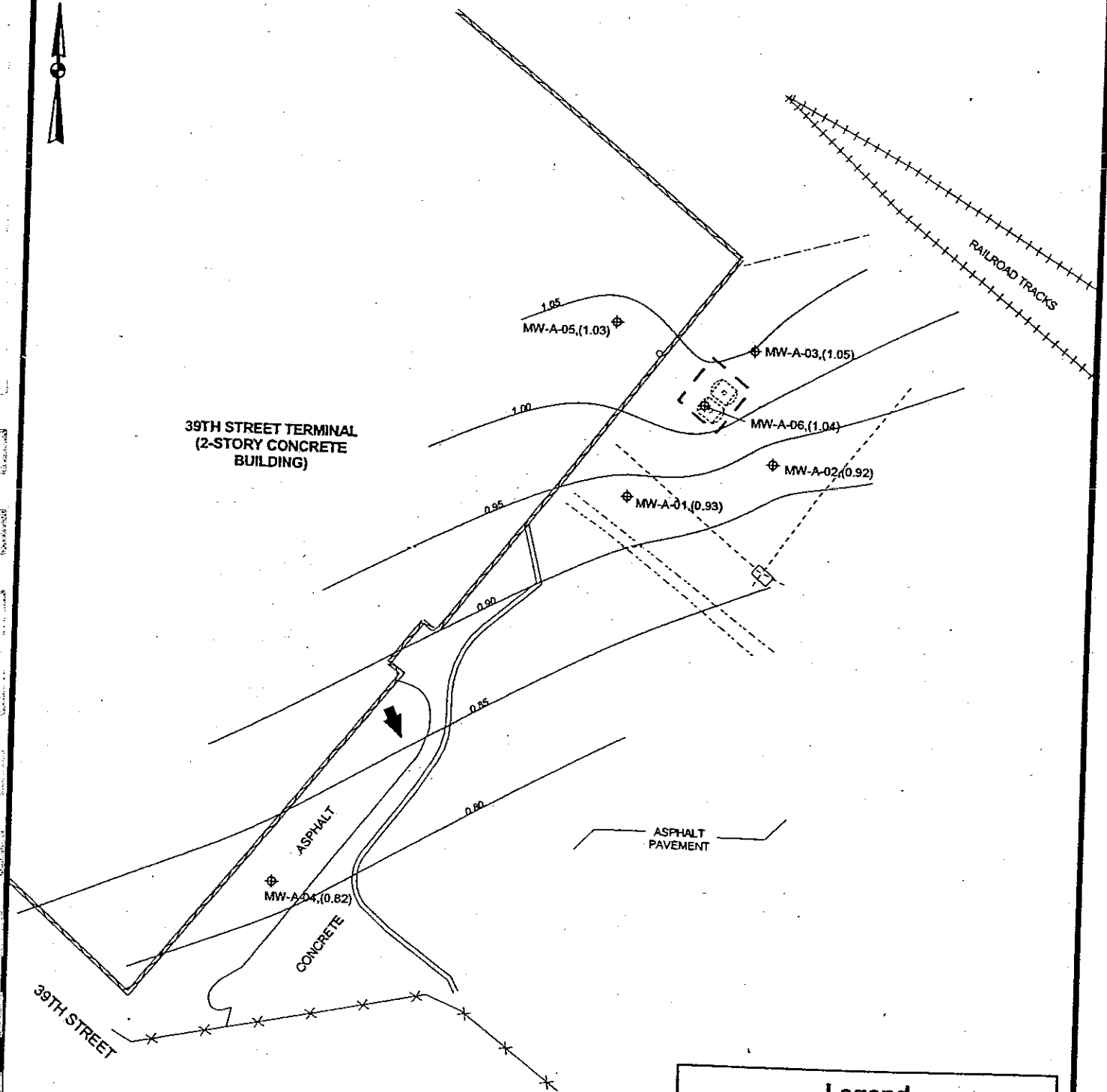
on behalf of:

Kirkyla & Remeza, Inc.
3601 43rd Avenue
Long Island City, NY 11101

prepared by:

URS Corporation
Group Consultants, Inc.

April 2001



Legend

- ◆ Monitoring Well
- 0.95 — Groundwater Elevation Contour
- ← Groundwater Flow Direction
- Location ID — MW-A-02,(0.95)
|
Groundwater Elevation (ft)

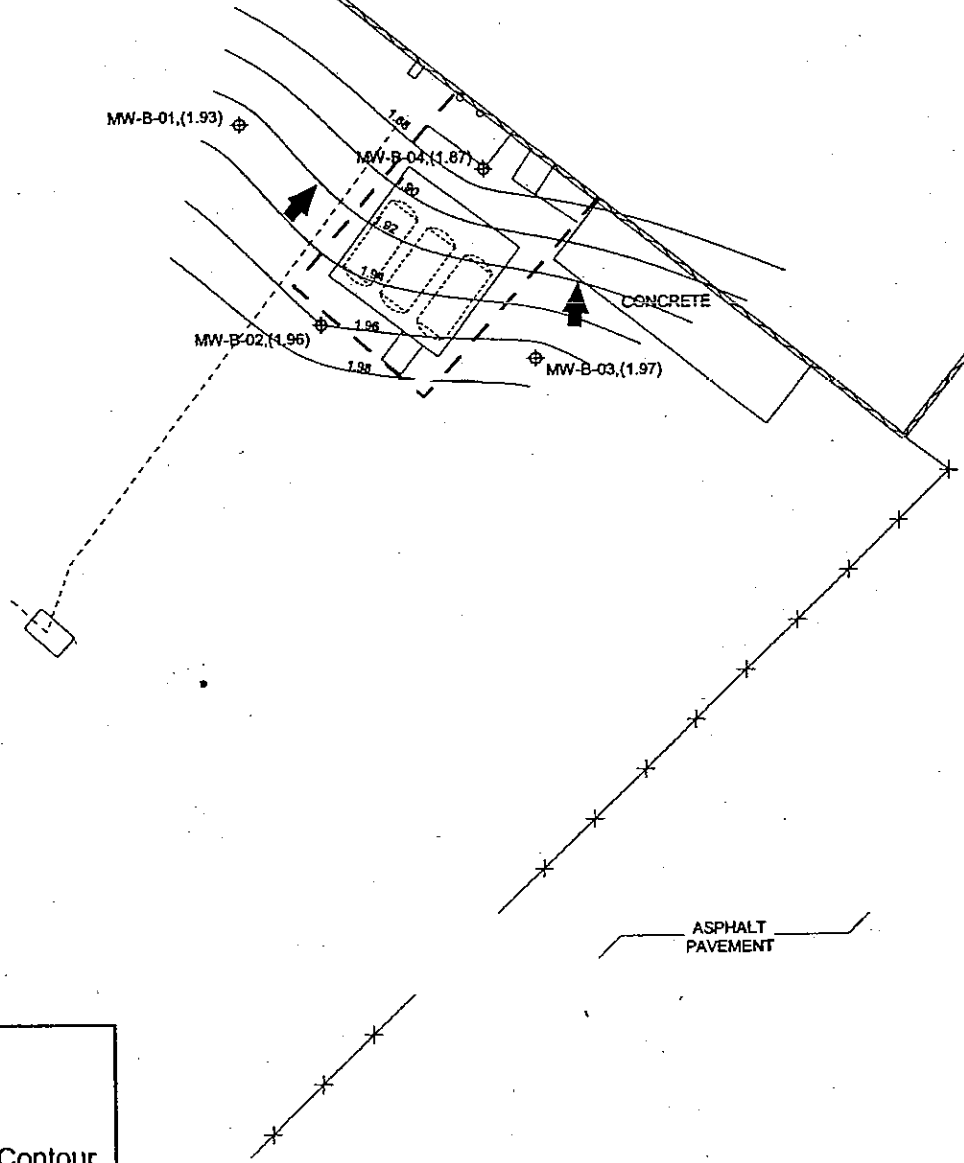
URS

BROOKLYN MARINE TERMINAL
GROUNDWATER ELEVATION CONTOUR MAP
(AREA A) (OCTOBER 20, 2000)

FIGURE 3-2



MAINTENANCE SHOP
(1 - STORY CONCRETE
BUILDING)



Legend

- ⊕ Monitoring Well
- 1.92 — Groundwater Elevation Contour
- ← Groundwater Flow Direction

Location ID — MW-B-02,(1.96) —
Groundwater Elevation (ft)



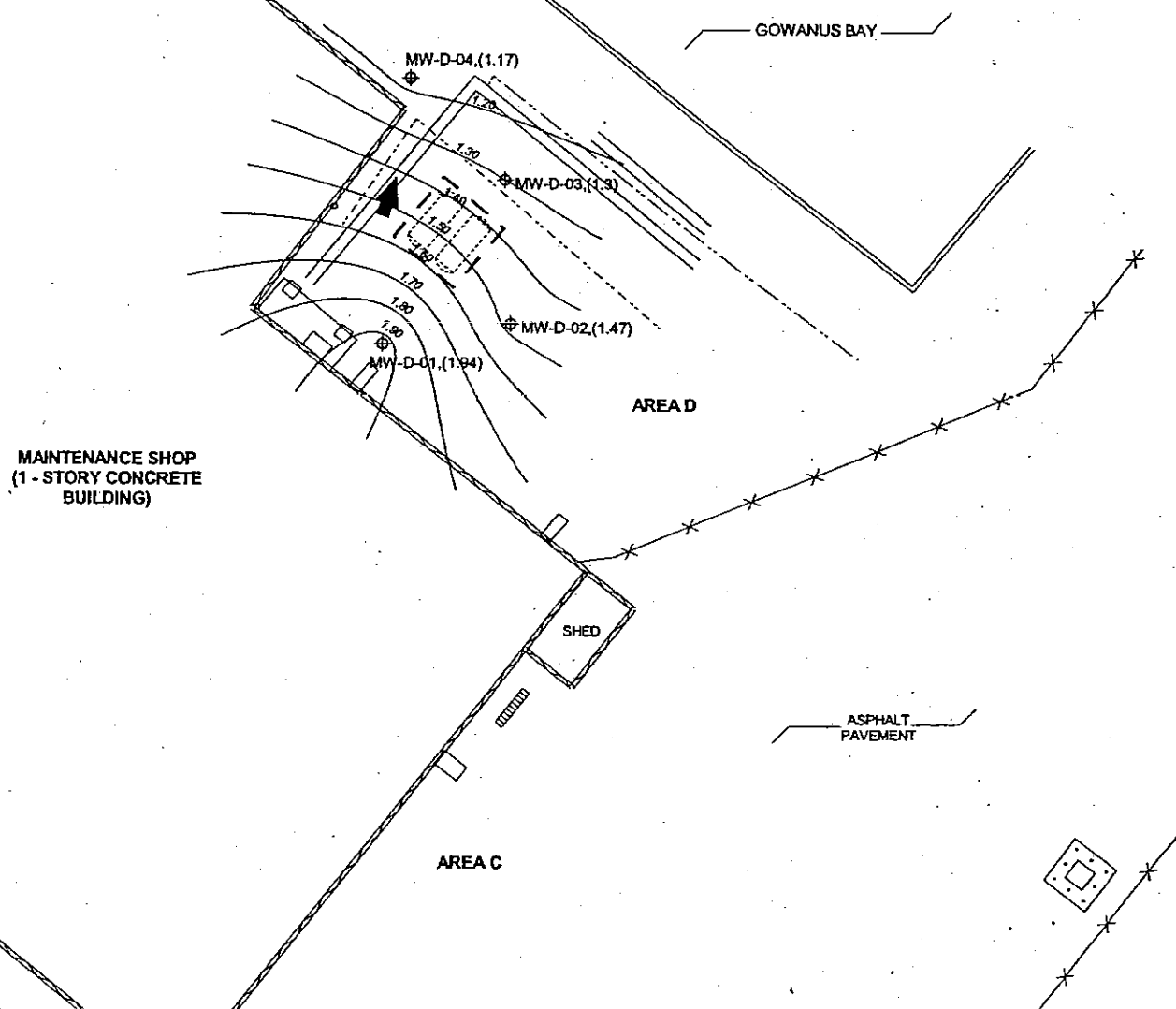
J:\35692.00\dwg\GIS\B584a.apr (AREA B) GROUNDWATER ELEVATION CONTOUR MAP
1/30/2001

URS

BROOKLYN MARINE TERMINAL
GROUNDWATER ELEVATION CONTOUR MAP
(AREA B) (OCTOBER 20, 2000)

FIGURE 3-3

J:\3582.D\010101\BBSA.apr (AREAS C & D) GROUNDWATER ELEVATION CONTOUR MAP 4/2/2001

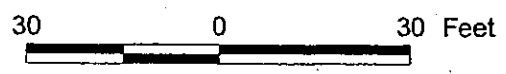


Legend

- ⊕ Monitoring Well
- 1.98 — Groundwater Elevation Contour
- ← Groundwater Flow Direction

Location ID — MW-D-04,(1.17)

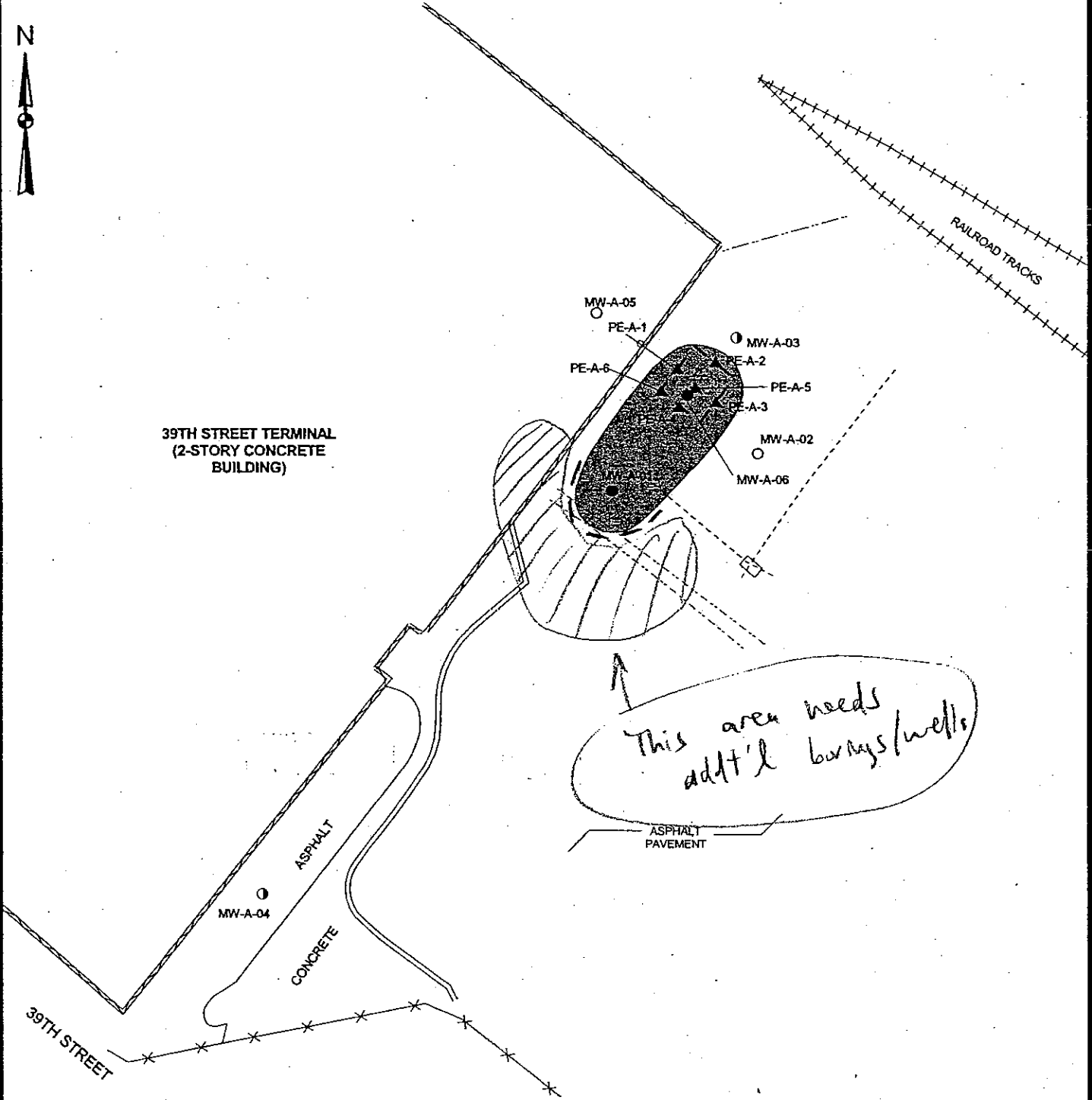
Groundwater Elevation (ft)



URS

BROOKLYN MARINE TERMINAL
GROUNDWATER ELEVATION CONTOUR MAP
(AREA D) (OCTOBER 20, 2000)

FIGURE 3-4



Legend

- Monitoring Well
- △ Closure Sample
- , △ No Compounds Detected
- , ▲ No Compounds Exceed Criteria
- , ▲ At Least One Compound Exceeds Criteria

Estimated Extent of Vadose Soil Contamination



J:\36592.D04\DIGIS\B654A.apr (AREA A) SOIL CONTAMINATION 4/23/2001

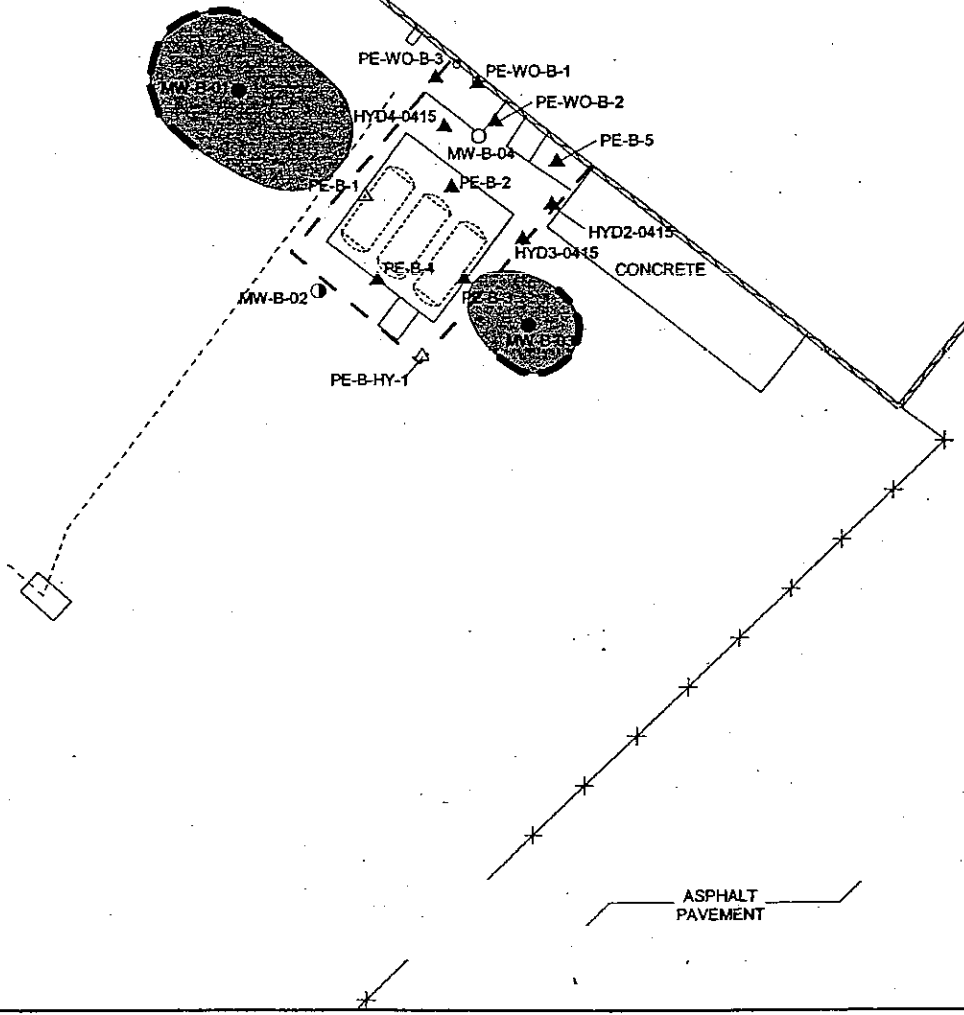


**BROOKLYN MARINE TERMINAL
EXTENT OF VADOSE ZONE SOIL CONTAMINATION
(AREA A)**

FIGURE 4-1





MAINTENANCE SHOP
(1 - STORY CONCRETE
BUILDING)



Legend

- Monitoring Well
- △ Closure Sample
- , △ No Compounds Detected
- , ▲ No Compounds Exceed Criteria
- , ▲ At Least One Compound Exceeds Criteria

-  Estimated Extent of Vadose Soil Contamination
-  Extent of Soil Contamination Unknown



J:\35662.00\GIS\B654A.apr (AREA B) SOIL CONTAMINATION
4/23/2001

URS

BROOKLYN MARINE TERMINAL
EXTENT OF VADOSE ZONE SOIL CONTAMINATION
(AREA B)

FIGURE 4-2



GOWANUS BAY

MW-D-04

MW-D-03

MW-D-02

MW-D-01

MW-D-02

PE-D-3

PE-D-2

PE-D-1

AREA D

MAINTENANCE SHOP
(2 - STORY CONCRETE
BUILDING)



SHED

ASPHALT
PAVEMENT

AREA C

Legend

- Monitoring Well
- Soil Boring
- △ Closure Sample
- , △, □ No Compounds Detected
- , ▲, ■ No Compounds Exceed Criteria
- , ▲, ■ At Least One Compound Exceeds Criteria

-  Estimated Extent of Vadose Soil Contamination
-  Extent of Soil Contamination Unknown



J:\35862.00\DIGISIBBS\A.apr (AREAS C & D) SOIL CONTAMINATION 4/23/2001

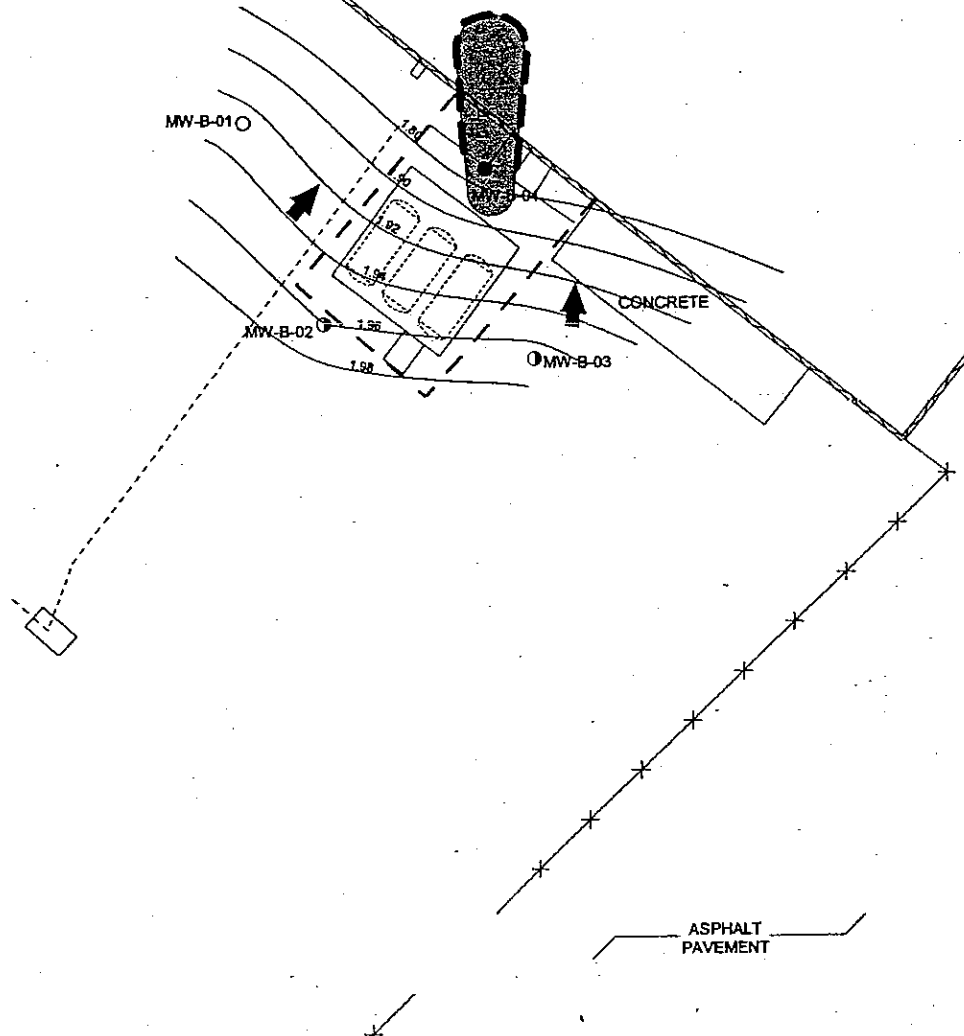
URS

BROOKLYN MARINE TERMINAL
EXTENT OF VADOSE ZONE SOIL CONTAMINATION
(AREAS C & D)

FIGURE 4-3



MAINTENANCE SHOP
(1 - STORY CONCRETE
BUILDING)



Legend

- Monitoring Well
- No Compounds Detected
- No Compounds Exceed Criteria
- At Least One Compound Exceeds Criteria
- 1.98 — Groundwater Elevation Contour
- ← Groundwater Flow Direction
- Estimated Extent of Groundwater Contamination
- - - Extent of Groundwater Contamination Unknown



J:\35662.00\dx\GIS\B554.apr (AREA B) GROUNDWATER CONTAMINATION
4/23/2001

URS

BROOKLYN MARINE TERMINAL
EXTENT OF GROUNDWATER CONTAMINATION
(AREA B)

FIGURE 4-4

TABLE 2-1
BROOKLYN MARINE TERMINAL
SAMPLING LOCATIONS AND ELEVATIONS

Location ID	Type	Northing	Easting	Ground Elevation (ft)	Riser Elevation (ft)
HYD2-0415	CLOSURE BORING	665176.49	627313.20	NA	NA
HYD3-0415	CLOSURE BORING	665171.11	627308.63	NA	NA
HYD4-0415	CLOSURE BORING	665188.61	627296.24	NA	NA
MW-A-01	WELL	664943.39	626986.27	9.20	8.84
MW-A-02	WELL	664950.99	627016.76	9.06	8.63
MW-A-03	WELL	664974.41	627012.39	9.13	8.65
MW-A-04	WELL	664860.41	626914.23	9.89	9.38
MW-A-05	WELL	664979.42	626983.06	9.44	9.06
MW-A-06	WELL	664962.88	627002.18	9.17	9.00
MW-B-01	WELL	665193.98	627263.58	9.52	9.19
MW-B-02	WELL	665162.69	627276.14	9.78	9.28
MW-B-03	WELL	665157.34	627309.55	10.02	9.72
MW-B-04	WELL	665186.88	627301.72	10.22	9.89
MW-D-01	WELL	665310.32	627412.85	10.05	9.64
MW-D-02	WELL	665314.74	627441.39	9.56	9.25
MW-D-03	WELL	665346.66	627440.18	9.23	8.97
MW-D-04	WELL	665369.07	627419.09	9.15	8.83
PE-A-1	CLOSURE BORING	664968.23	627000.10	NA	NA
PE-A-2	CLOSURE BORING	664969.63	627008.04	NA	NA
PE-A-3	CLOSURE BORING	664961.47	627008.11	NA	NA
PE-A-4	CLOSURE BORING	664960.57	627000.51	NA	NA
PE-A-5	CLOSURE BORING	664964.40	627003.86	NA	NA
PE-A-6	CLOSURE BORING	664963.77	626996.68	NA	NA
PE-B-1	CLOSURE BORING	665177.84	627283.58	NA	NA
PE-B-2	CLOSURE BORING	665179.19	627297.32	NA	NA
PE-B-3	CLOSURE BORING	665164.92	627299.20	NA	NA
PE-B-4	CLOSURE BORING	665164.65	627285.47	NA	NA
PE-B-5	CLOSURE BORING	665183.23	627314.01	NA	NA
PE-B-HY-1	CLOSURE BORING	665152.80	627292.47	NA	NA
PE-D-1	CLOSURE BORING	665336.18	627439.36	NA	NA
PE-D-2	CLOSURE BORING	665330.26	627431.97	NA	NA
PE-D-3	CLOSURE BORING	665330.26	627423.47	NA	NA

Horizontal Datum NAD 1983, NY East
Vertical Datum NGVD 1929

NA - Not Available

Wednesday, April 25, 2001

J:\35448\DB\brooram\brooram.mdb
Filter: ([(!SITEID)=854])
SITEID = 854

**TABLE 2-1
BROOKLYN MARINE TERMINAL
SAMPLING LOCATIONS AND ELEVATIONS**

Location ID	Type	Northing	Easting	Ground Elevation (ft)	Riser Elevation (ft)
PE-D-4	CLOSURE BORING	665345.05	627427.16	NA	NA
PE-D-5	CLOSURE BORING	665302.53	627409.05	NA	NA
PE-D-6	CLOSURE BORING	665271.11	627447.87	NA	NA
PE-WO-B-1	CLOSURE BORING	665195.34	627301.62	NA	NA
PE-WO-B-2	CLOSURE BORING	665189.42	627304.32	NA	NA
PE-WO-B-3	CLOSURE BORING	665196.15	627294.89	NA	NA
SB-C-01	SOIL BORING	665211.04	627434.49	9.98	NA
SB-D-01	SOIL BORING	665304.38	627407.28	10.03	NA
SB-D-02	SOIL BORING	665275.82	627419.66	10.29	NA
SB-D-03	SOIL BORING	665274.06	627449.33	9.94	NA

Horizontal Datum NAD 1983, NY East
Vertical Datum NGVD 1929

NA - Not Available

Wednesday, April 25, 2001

J:\3544\BDB\bororankbororank.mdb
Filter: (fk01.SITEID=854)
SITEID = 854

TABLE 3-1
BROOKLYN MARINE TERMINAL
GROUNDWATER ELEVATION MEASUREMENTS

Location I.D.	Measurement Date/Time	Measuring Point Elevation	Depth to Water (feet)	Water Elevation (feet amsl)	Remarks
MW-A-01	10/17/2000	8.84	7.29	1.55	
	10/20/2000		7.91	0.93	
	11/17/2000		8.11	0.73	
	12/19/2000		8.23	0.61	
MW-A-02	10/17/2000	8.63	7.06	1.57	
	10/20/2000		7.71	0.92	
	11/17/2000		7.91	0.72	
	12/19/2000		7.98	0.65	
MW-A-03	10/17/2000	8.65	7.14	1.51	
	10/20/2000		7.60	1.05	
	11/17/2000		7.99	0.66	
	12/19/2000		8.10	0.55	
MW-A-04	10/17/2000	9.38	7.72	1.66	
	10/20/2000		8.56	0.82	
	11/17/2000		8.23	1.15	
	12/19/2000		8.35	1.03	
MW-A-05	10/17/2000	9.06	7.59	1.47	
	10/20/2000		8.03	1.03	
	11/17/2000		NM	-	No Access
	12/19/2000		8.27	0.79	
MW-A-06	10/17/2000	9.00	7.42	1.58	
	10/20/2000		7.96	1.04	
	11/17/2000		8.23	0.77	
	12/19/2000		8.43	0.57	
MW-B-01	10/17/2000	9.19	7.15	2.04	
	10/20/2000		7.26	1.93	
MW-B-02	10/17/2000	9.28	7.25	2.03	
	10/20/2000		7.32	1.96	

NOTES:

1. NM - No measurement was taken.
2. amsl - Above mean sea level

TABLE 3-1
BROOKLYN MARINE TERMINAL
GROUNDWATER ELEVATION MEASUREMENTS

Location I.D.	Measurement Date/Time	Measuring Point Elevation	Depth to Water (feet)	Water Elevation (feet amsl)	Remarks
MW-B-03	10/17/2000	9.72	7.70	2.02	
	10/20/2000		7.75	1.97	
MW-B-04	10/17/2000	9.89	7.95	1.94	
	10/20/2000		8.02	1.87	
MW-D-01	10/17/2000	9.64	7.62	2.02	
	10/20/2000		7.70	1.94	
MW-D-02	10/17/2000	9.25	7.34	1.91	
	10/20/2000		7.78	1.47	
MW-D-03	10/17/2000	8.97	6.58	2.39	
	10/20/2000		7.67	1.3	
MW-D-04	10/17/2000	8.83	6.43	2.4	
	10/20/2000		7.66	1.17	

NOTES:


1. NM - No measurement was taken.
2. amsl - Above mean sea level

TABLE 3-2
 BROOKLYN MARINE TERMINAL
 SUMMARY OF SLUG TEST RESULTS

Well	cm/sec			ft/min			ft/day		
	Average	Falling	Rising	Average	Falling	Rising	Average	Falling	Rising
MW-A1	3.20E-03	3.20E-03	NA	6.30E-03	6.30E-03	NA	9.1	9.1	NA
MW-A2	1.50E-03	1.22E-03	1.78E-03	2.96E-03	2.41E-03	3.50E-03	4.3	3.5	5.0
MW-A3	1.24E-03	NA	1.24E-03	2.44E-03	NA	2.44E-03	3.5	NA	3.5
MW-A4	1.20E-03	1.20E-03	NA	2.36E-03	2.36E-03	NA	3.4	3.4	NA
MW-B1	2.60E-03	1.09E-03	4.11E-03	5.12E-03	2.14E-03	8.10E-03	7.4	3.1	11.7
MW-B3	2.18E-03	2.51E-03	1.84E-03	4.29E-03	4.95E-03	3.62E-03	6.2	7.1	5.2
MW-D2	2.62E-03	2.62E-03	NA	5.16E-03	5.16E-03	NA	7.4	7.4	NA
MW-D3	3.16E-03	NA	3.16E-03	6.22E-03	NA	6.22E-03	9.0	NA	9.0
MW-D4	2.28E-02	NA	2.28E-02	4.48E-02	NA	4.48E-02	64.5	NA	64.5

TABLE 3-3
BROOKLYN MARINE TERMINAL
COMPARISON OF GROUNDWATER ELEVATIONS IN AREA A

Well	Groundwater Elevation		
	10/20/00	11/17/00	12/19/00
MW-A-01	0.93	0.73	0.61
MW-A-02	0.92	0.72	0.65
MW-A-03	1.05	0.66	0.55
MW-A-04	0.82	1.15	1.03
MW-A-05	1.03	-----	0.79
MW-A-06	1.04	0.77	0.57
Primary Flow Direction	SOUTH	NORTHEAST	NORTHEAST



**New York State Department of Environmental Conservation
Division of Environmental Remediation, Region 2**

Spill Prevention and Response

47-40 21st Street, Long Island City, NY 11101

Phone: (718) 482-6388 Fax: (718) 482-6390

Website: www.dec.state.ny.us E-mail: jakollee@gw.dec.state.ny.us



Erin M. Crotty
Commissioner

August 7, 2001

Afsar Samani
NYC Department of Design & Construction
30-30 Thomson Avenue
Long Island City, NY 11101

**Re: Investigation Summary and Remedial Plan
Brooklyn Marine Terminal
29th-39th Streets & Gowanus Bay
Brooklyn, New York**

Dear Ms. Samani:

The Department has reviewed the ISRP for the above-referenced site, submitted in April 2001 by URS Corporation (URS), the design consultant to Kirkyla & Remeza, Inc. The report summarizes investigative activities at four separate tank areas on the site (Areas A, B, C, and D), concluding that there is vadose zone soil contamination in all four areas and dissolved-phase groundwater contamination in one area (Area B).

URS recommends excavation and off-site disposal of contaminated soil in all four areas, and application of oxygen release compound (ORC[®]) to address the dissolved-phase groundwater contamination in Area B. The report also states that additional investigations will be required to better delineate the extent of soil contamination in Areas B, C and D.

The remedial plan is approved, with the following comment:


- The Department recommends additional investigation in Area A to delineate soil contamination to the south, east and west of MW-A-01, which had very high levels of several petroleum-related compounds in the TCLP extract from one soil sample and which is located relatively far from the former UST locations in Area A.

Please notify the Department in writing prior to performing any fieldwork at the site, and advise us of any changes in the fieldwork schedule. Feel free to contact me if you have any questions.

Sincerely,


Jonathan Kolleeny
Engineering Geologist I
Division of Environmental Remediation

cc: Martin Ambrose - NYCDDC
Robert Murphy - URS
Sam Liapunov - K & R
File



October 5, 2001

Mr. Jonathan Kolleeny
Engineering Geologist I
Division of Environmental Remediation
Bureau of Spills Prevention and Response
New York State Department of Environmental Conservation
47-40 21st Street
Long Island City, NY 11101

**RE: NYCDDC UST Program
Pre-Design Investigation Plan
Brooklyn Marine Terminal
Brooklyn, New York**

Dear Mr. Kolleeny:

URS Corporation (URS), on behalf of Kirkyla and Remeza, Inc., will perform a pre-design investigation (PDI) at the Brooklyn Marine Terminal (Figure 1). The purpose of the PDI is to determine the extent of petroleum contaminated soil and groundwater at the site and provide data to support remedial design.

Site Background

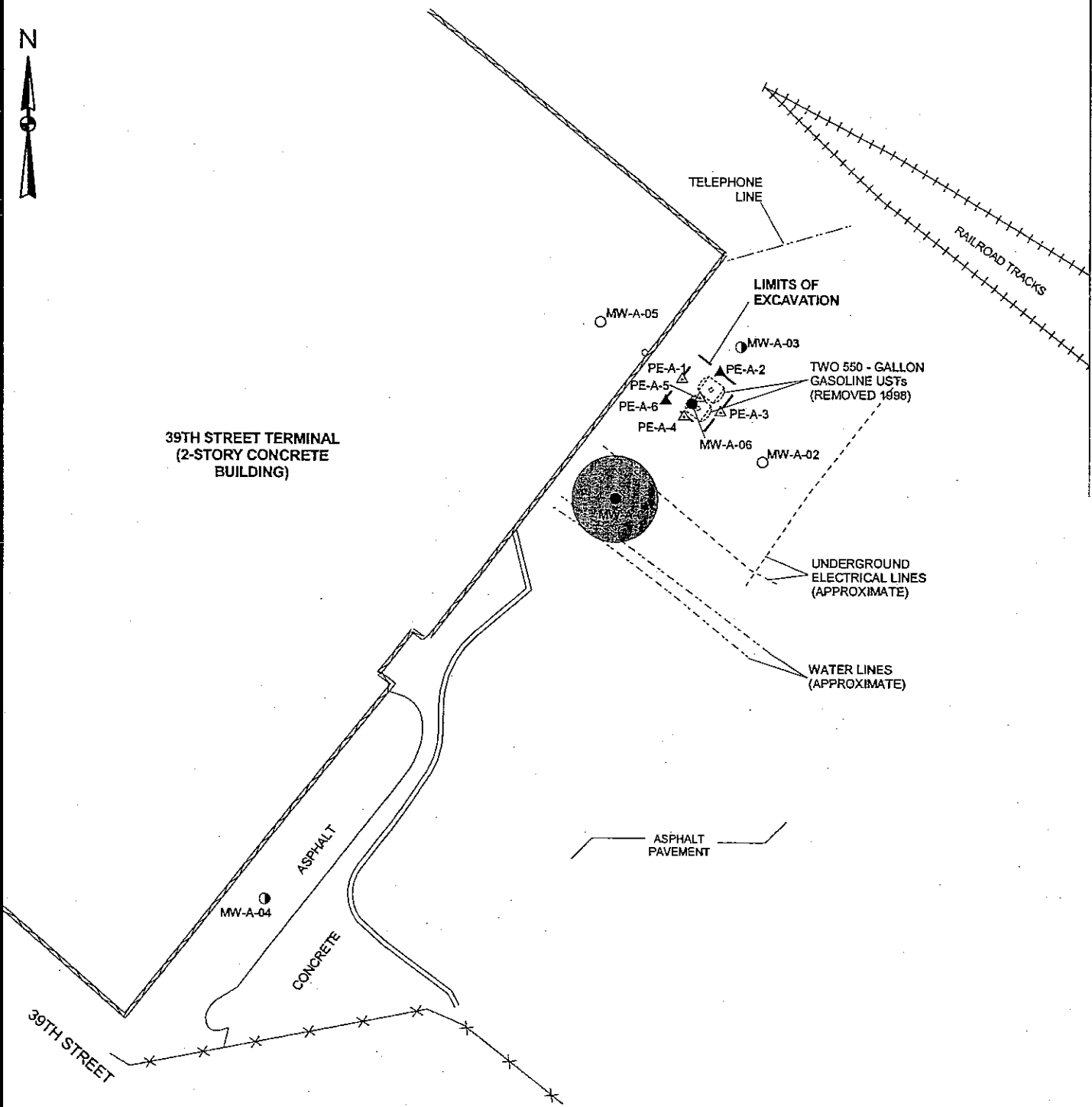
The Brooklyn Marine Terminal is located at the foot of 29th to 39th Streets and Gowanus Bay in Brooklyn, New York. The site is currently owned by the New York City Economic Development Corporation and is identified on the NYC Department of Buildings Tax Map as Block 662, Lot 1. A majority of the site is paved with asphalt or occupied by concrete buildings (Figure 2). The following structures are currently located at the site:

- several warehouses;
- a maintenance shop used for vehicle repair;
- numerous slips and piers for the docking and unloading of cargo ships;
- the South Brooklyn Railway Yard, which currently has one track in operation;
- the Tower Building, which currently houses a police Scuba Unit; and
- a Department of Sanitation Building.

Ballard Engineering Consulting, P.C. (Ballard), acting as a design subconsultant to Valid Construction Services, Inc., prepared a Site Specific Investigation Plan (SSIP) dated July 17, 1998. The SSIP detailed the results of an environmental assessment performed by Ballard following the excavation and/or removal of underground storage tanks (USTs) and above ground storage tanks (ASTs) by the Tyree Organization, Ltd. (Tyree). As part of the SSIP, Ballard identified and proposed additional investigative work in four areas of the site, designated as Areas A through D (Figure 2). Petroleum product storage tanks and ancillary components formerly located in these areas are summarized below and shown on Figures 3 and 4. Closure soil sample locations are also shown on Figures 3 and 4.

URS Corporation
282 Delaware Avenue
Buffalo, NY 14202-1805
Tel: 716.856.5636
Fax: 716.856.2545

*reviewed;
no response required.
Spoke to Jim Stachowski
by phone on 12/10/01 re:
need to find out effect of
any. of saline brackish water
on
DRC
effectiveness.
He agreed
that this
would be
considered*

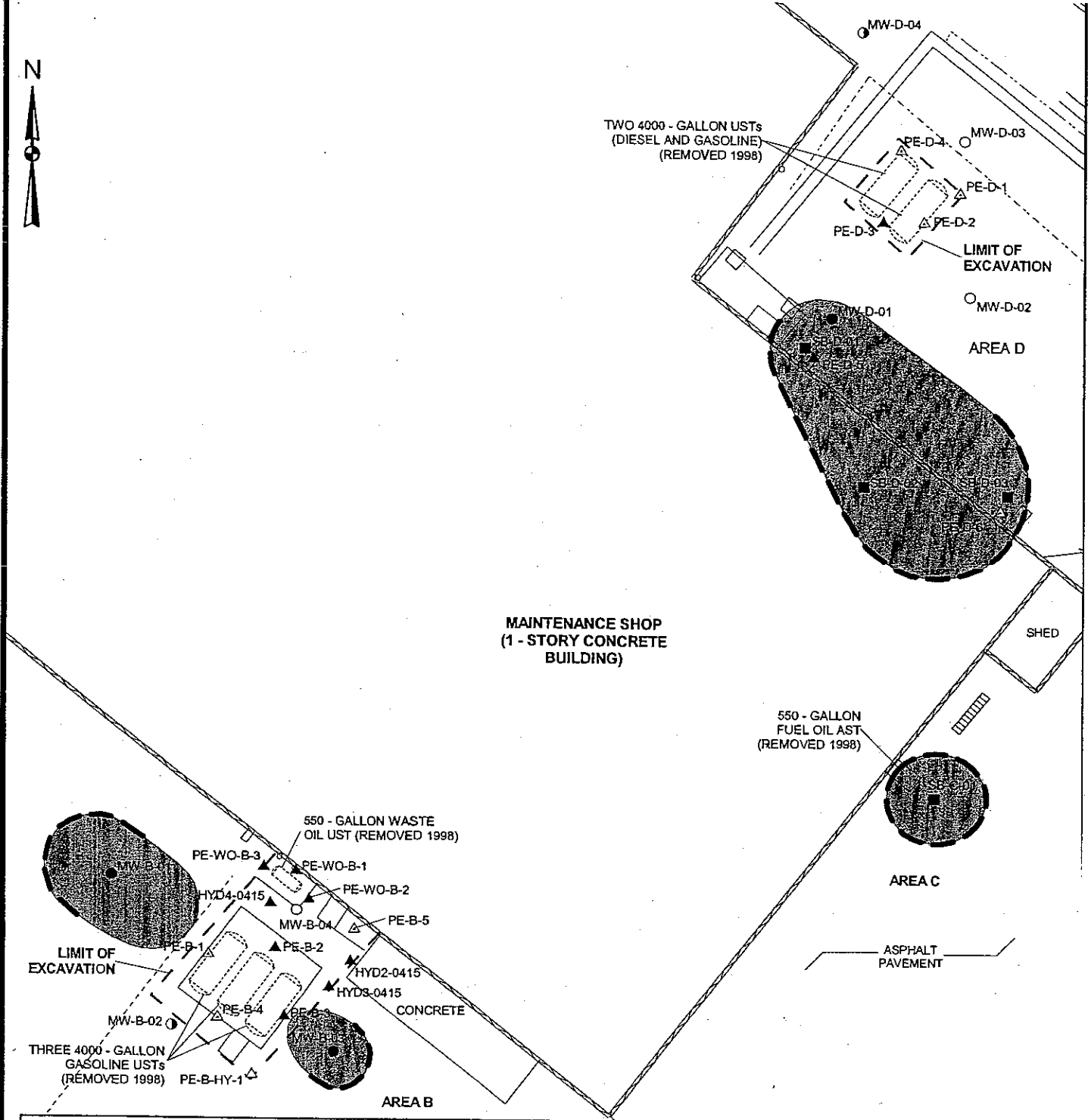


Legend

<ul style="list-style-type: none"> ○ Monitoring Well △ Closure Sample ○, △ No Compounds Detected ●, △ No Compounds Exceed Criteria ●, ▲ At Least One Compound Exceeds Criteria 	<ul style="list-style-type: none"> Estimated Extent of Vadose Soil Contamination
---	--


30 0 30 Feet

J:\35662.00\06\GIS\1054a.apr (AREA A) SOIL CONTAMINATION 9/27/2001



Legend

○	Monitoring Well		Estimated Extent of Vadose Soil Contamination
□	Soil Boring		Extent of Soil Contamination Unknown
△	Closure Sample		
○, △, □	No Compounds Detected		
●, ▲, ■	No Compounds Exceed Criteria		
●, ▲, ■	At Least One Compound Exceeds Criteria		

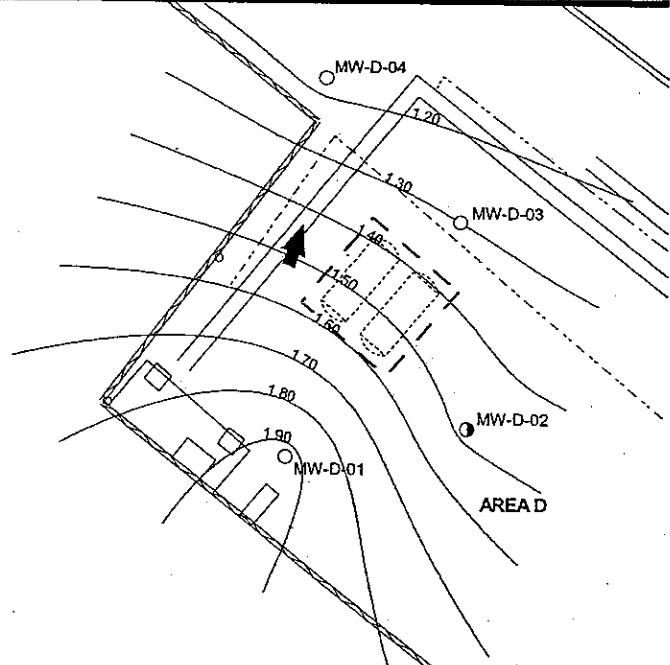


J:\35862_00\06\GIS\06\48.apr (AREAS B, C & D) SOIL CONTAMINATION 07/27/01



BROOKLYN MARINE TERMINAL
EXTENT OF VADOSE ZONE SOIL CONTAMINATION
(AREAS B, C & D)

FIGURE 4

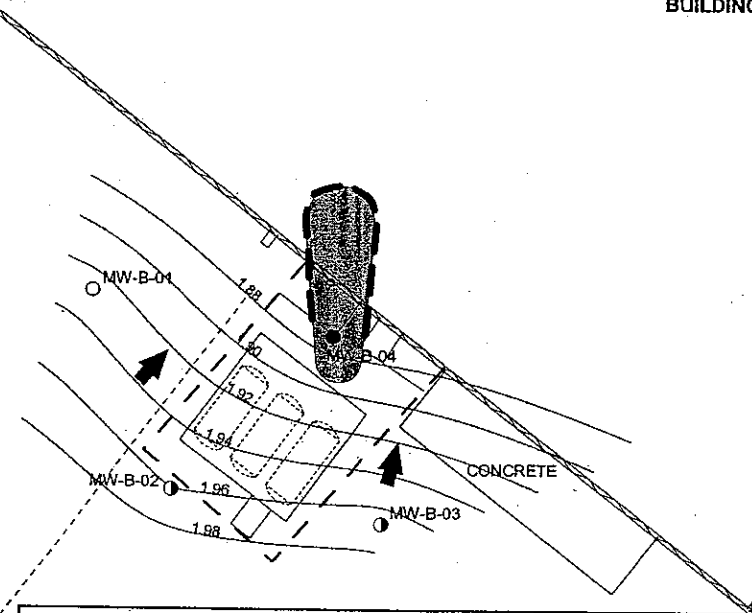


MAINTENANCE SHOP
(1 - STORY CONCRETE
BUILDING)

SHED

AREA C

ASPHALT
PAVEMENT



Legend

- Monitoring Well
- No Compounds Detected
- ◐ No Compounds Exceed Criteria
- At Least One Compound Exceeds Criteria
- 1.98 — Groundwater Elevation Contour
- ← Groundwater Flow Direction
- Estimated Extent of Groundwater Contamination
- - - Extent of Groundwater Contamination Unknown

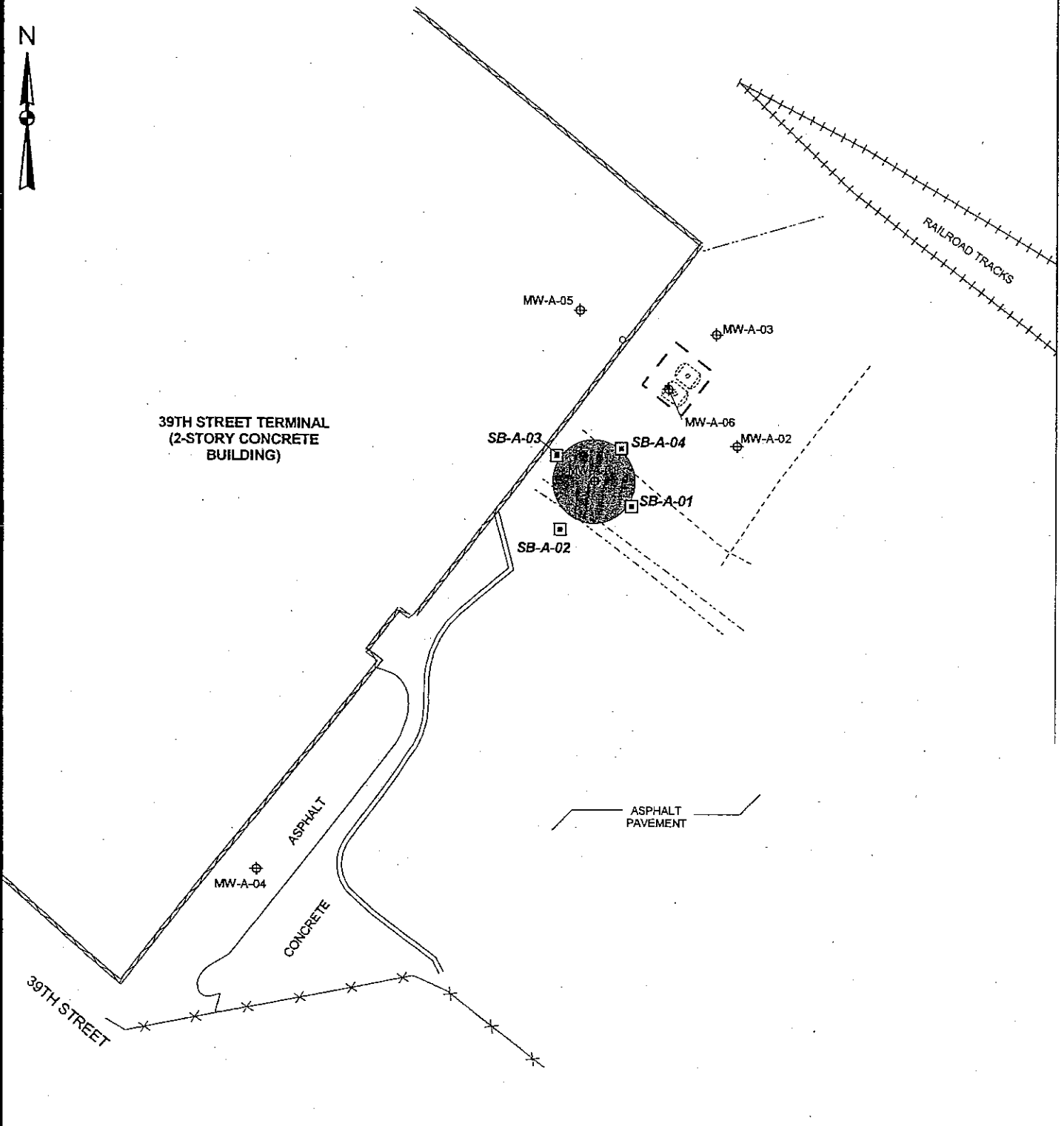


J:\35582_00\dwg\GIS\5854a.apr (AREAS B, C & D) GROUNDWATER CONTAMINATION/CONTOURS
9/27/2001



BROOKLYN MARINE TERMINAL
EXTENT OF GROUNDWATER CONTAMINATION
(AREAS B, C & D)

FIGURE 5



Legend

- Proposed Soil Boring
- ⊕ Monitoring Well
- Estimated Extent of Vadose Soil Contamination

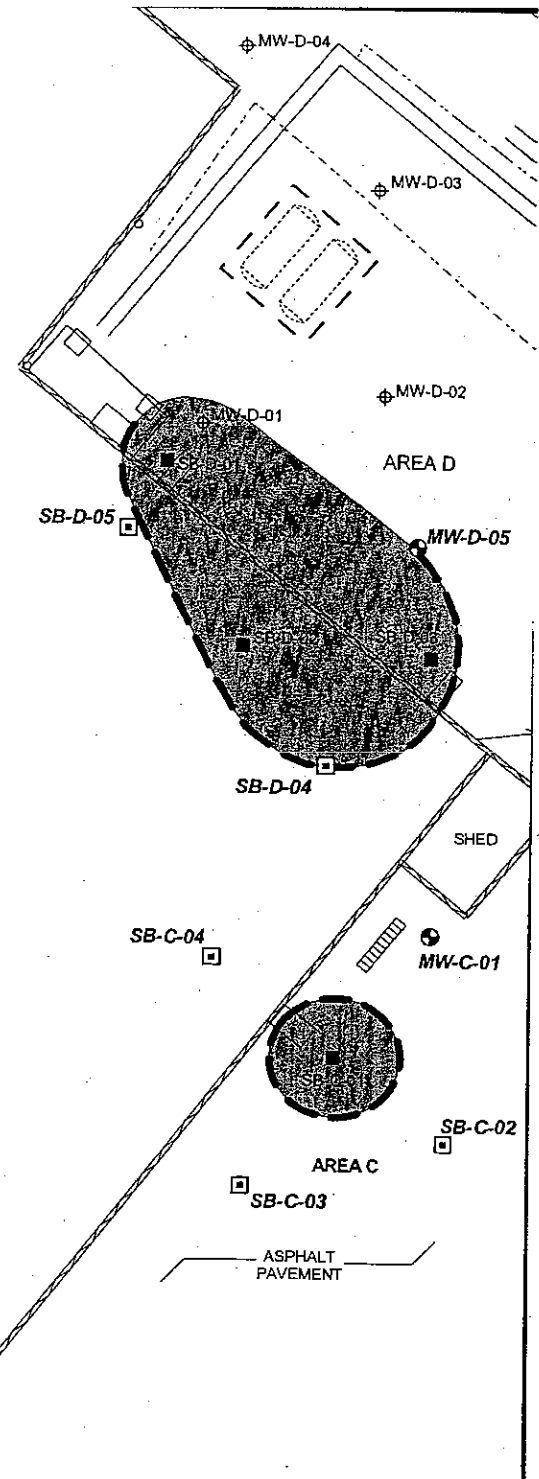


J:\35522_00\dd\GIS\B54a.apr (AREA A) PROPOSED SOIL BORING LOCATIONS 07/2/2001



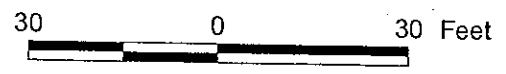
BROOKLYN MARINE TERMINAL
PROPOSED SOIL BORING LOCATIONS (AREA A)

FIGURE 6



Legend

- Proposed Monitoring Well
- Proposed Soil Boring
- Monitoring Well
- Soil Boring
- Estimated Extent of Vadose Soil Contamination
- Extent of Soil Contamination Unknown



J:\35692.00\dwg\GIS\B654a.spr (AREAS B, C, & D) PROPOSED LOCATIONS
10/14/2001

URS

BROOKLYN MARINE TERMINAL
PROPOSED MONITORING WELL AND SOIL BORING
LOCATIONS (AREAS B, C & D)

FIGURE 7

KK-07-100
2 of 4

Responded by phone;
requested that an additional
soil boring be advanced
as close as poss. to
SB-C-01 before
considering
NFA for
soil.
- Jk 10/21/03

NYS DEC REGION 2
RECEIVED
2002 NOV 27 PM 1:48

November 25, 2002

Mr. Jonathan Kolleeny
Engineering Geologist I
New York State Department of Environmental Conservation
Division of Environmental Remediation
Bureau of Spill Prevention and Response
30-20 Thomson Avenue
Long Island City, New York 11101

**RE: NYCDDC UST Program
Contract PW 348-23
Results of Field Investigation
NYC Development Corporation
Brooklyn Marine Terminal**

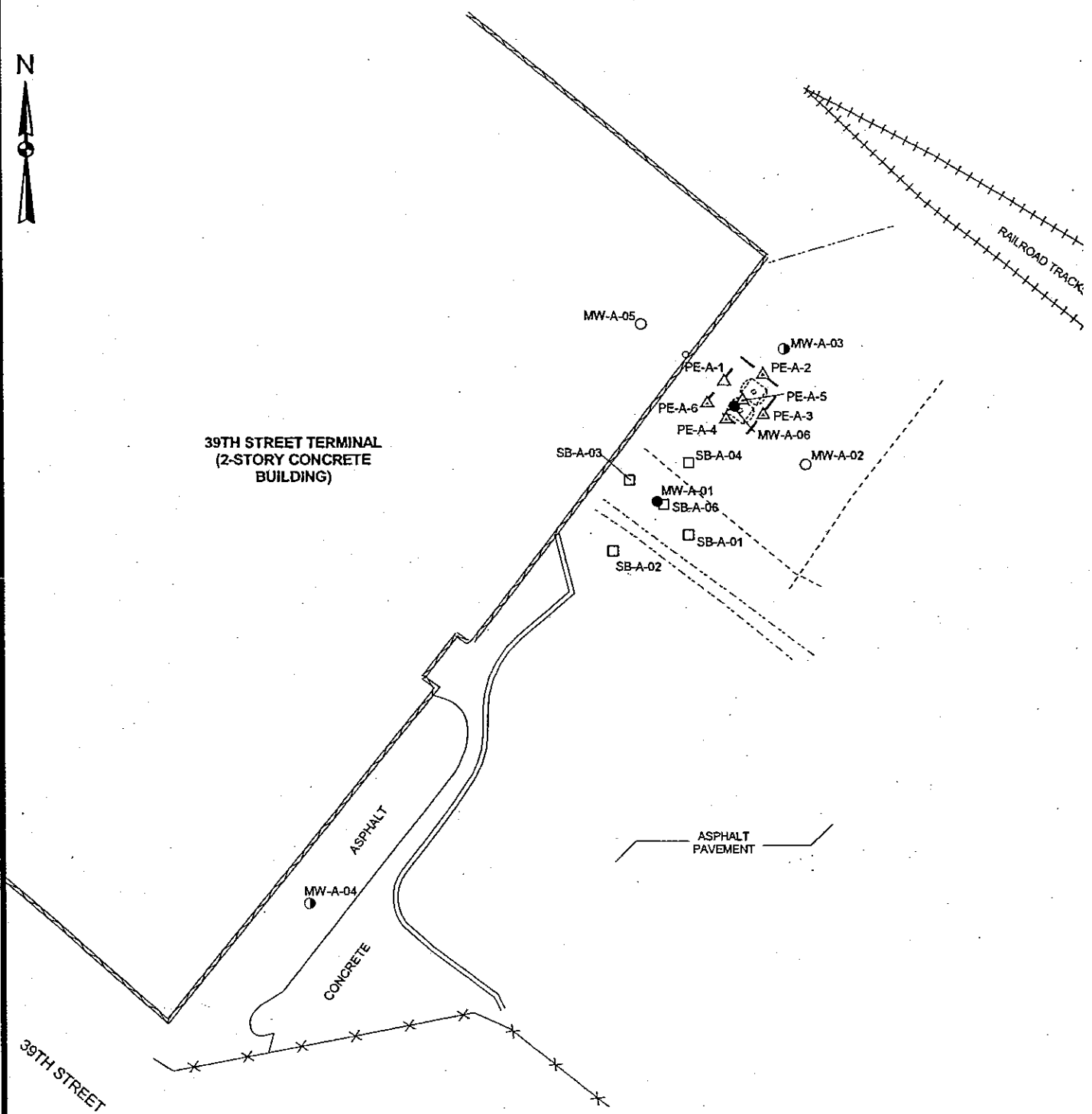
Dear Mr. Kolleeny:

This letter presents the results of the latest field investigation performed by URS Corporation (URS) at the Brooklyn Marine Terminal (Figure 1). The scope of the investigation, presented in our letter to the New York State Department of Environmental Conservation (NYSDEC) dated June 27, 2002, included the advancement of six soil borings to better delineate the areas of vadose zone soil contamination. Based on the analytical results of this investigation, URS recommends no further action for vadose zone soil contamination at the site. The application of oxygen releasing compounds (ORC) remains the best alternative to treat dissolved phase groundwater contamination. URS recommends the placement of ORC socks into existing monitoring wells. Details are presented below.

This is the second field investigation performed by URS at this site over the past year. The first investigation was completed in February 2002 and was intended to refine the volume of soil to be excavated; however, the soil analytical data showed no evidence of contamination. A review of available data indicated that the soil contamination detected in 1998 and 2000 may have biodegraded or may not be considered contaminated when re-sampled, submitted for totals analysis, and the results compared to the Technical and Administrative Guidance Memorandum (TAGM) #4046 clean-up criteria. Previous data was compared to the NYSDEC's STARS Memo #1 toxicity characteristic leaching procedure (TCLP) guidance values because the samples were analyzed by TCLP.

On July 16, 2002 and August 19, 2002, URS advanced six soil borings: SB-A-06 in Area A, SB-B-08 in Area B, SB-C-05 in Area C, and SB-D-06, SB-D-07, and SB-D-08 in Area D. The boring locations are shown on Figures 2, 3, and 4. The borings were advanced to approximately one foot into the water table or nine feet below ground surface (bgs). As a precaution, a post-hole digger was used to advance the borings the first five feet. A two-foot split-spoon sampler was used the remaining length of the borehole. The entire borehole was screened for volatile organic compounds (VOCs) using a photoionization detector (PID). One soil sample was collected from each borehole from a depth of 5 to 7 feet bgs; an additional soil sample was collected from SB-D-06 at 7 to 9 feet bgs. The samples were analyzed for NYSDEC STARS VOCs and naphthalene using U.S.

URS Corporation
282 Delaware Avenue
Buffalo, NY 14202-1805
Tel: 716.856.5636
Fax: 716.856.2545



Legend

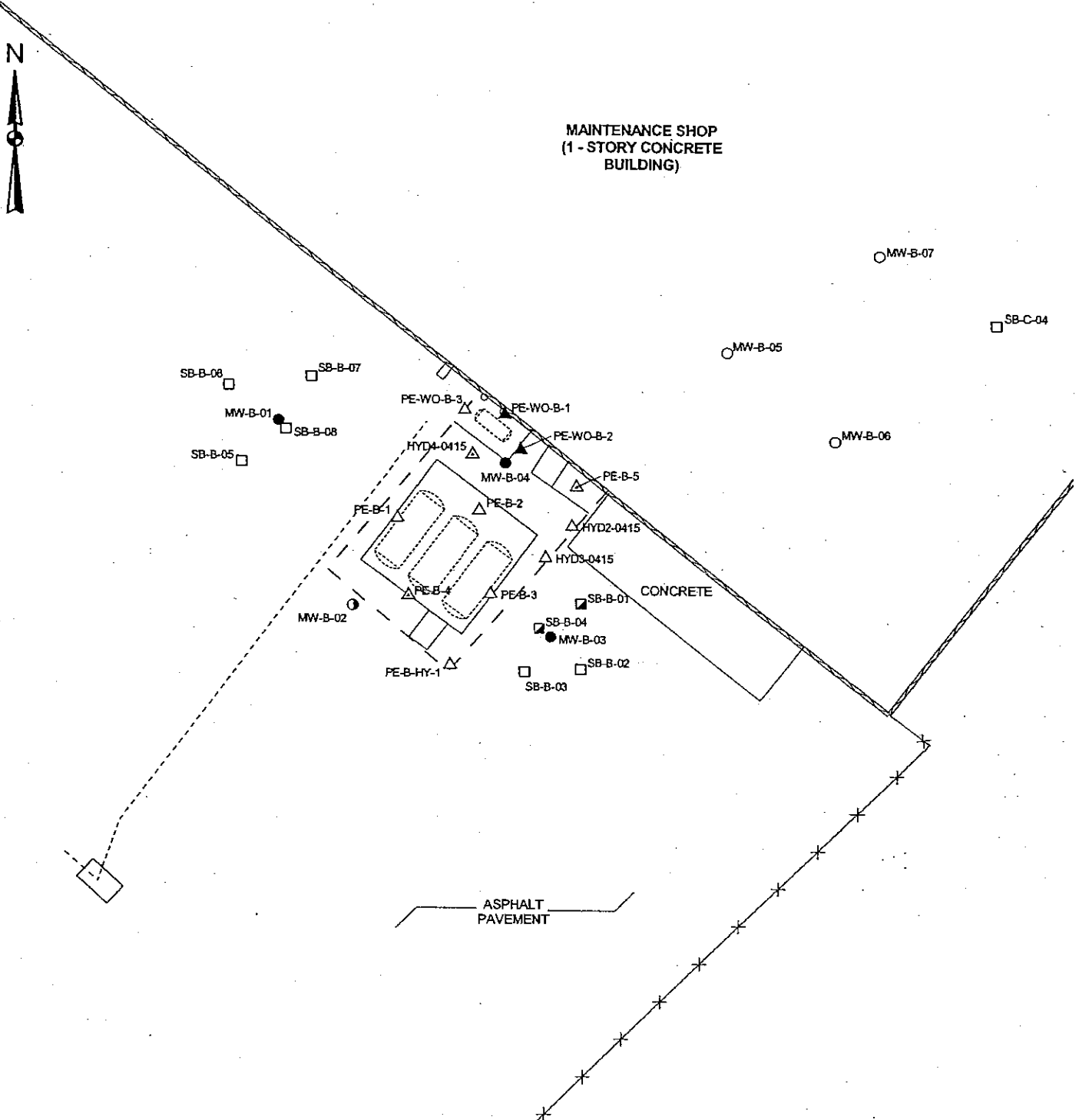
○	Monitoring Well	■	Estimated Extent of Vadose Zone Soil Contamination
□	Soil Boring		
△	Closure Sample		
○, □, △	No Compounds Detected		
○, □, △	No Compounds Exceed Criteria		
●, ■, ▲	At Least One Compound Exceeds Criteria		

30 0 30 Feet

NY1170471.000000DIGISB856.apr (AREA A) SOIL CONTAMINATION 11/18/2002




MAINTENANCE SHOP
(1 - STORY CONCRETE
BUILDING)



Legend

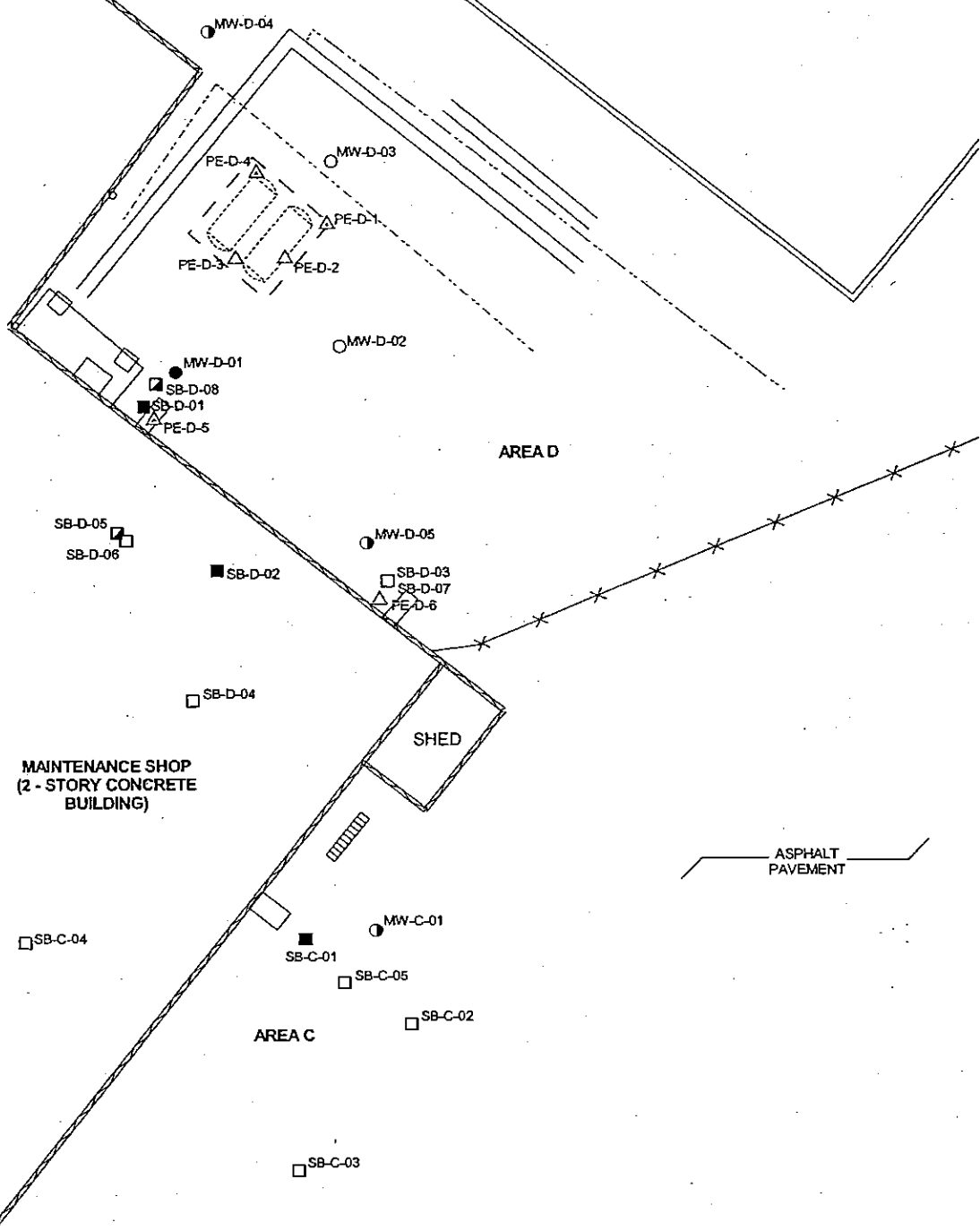
- Monitoring Well
- Soil Boring
- △ Closure Sample
- , □, △ No Compounds Detected
- ◐, ◑, ◒ No Compounds Exceed Criteria
- , ■, ▲ At Least One Compound Exceeds Criteria
- Estimated Extent of Vadose Zone Soil Contamination



NY1170471.000001DBIGIS\sb554b.apr (AREA B) SOIL CONTAMINATION 11/18/2002



GOWANUS BAY



Legend

- Monitoring Well
- Soil Boring
- △ Closure Sample
- , □, △ No Compounds Detected
- ◐, ◑, ◒ No Compounds Exceed Criteria
- ◓, ◔, ◕ At Least One Compound Exceeds Criteria
- Estimated Extent of Vadose Zone Soil Contamination



N:\1170471_000000\GIS\GIS6654b.apr (AREAS C & D) SOIL CONTAMINATION 11/18/2002

URS

BROOKLYN MARINE TERMINAL
EXTENT OF VADOSE ZONE SOIL CONTAMINATION
(AREAS C & D)

FIGURE 4



MAINTENANCE SHOP
(1 - STORY CONCRETE
BUILDING)

MW-B-07

MW-B-05

MW-B-01

MW-B-06

MW-B-02

MW-B-03

CONCRETE

ASPHALT
PAVEMENT

1.00

Groundwater Elevation Contour (2/19/02)



Groundwater Flow Direction (2/19/02)

Legend

- Monitoring Well
- No Compounds Detected
- ◐ No Compounds Exceed Criteria
- At Least One Compound Exceeds Criteria



Estimated Extent of Groundwater
Contamination

25

0

25 Feet



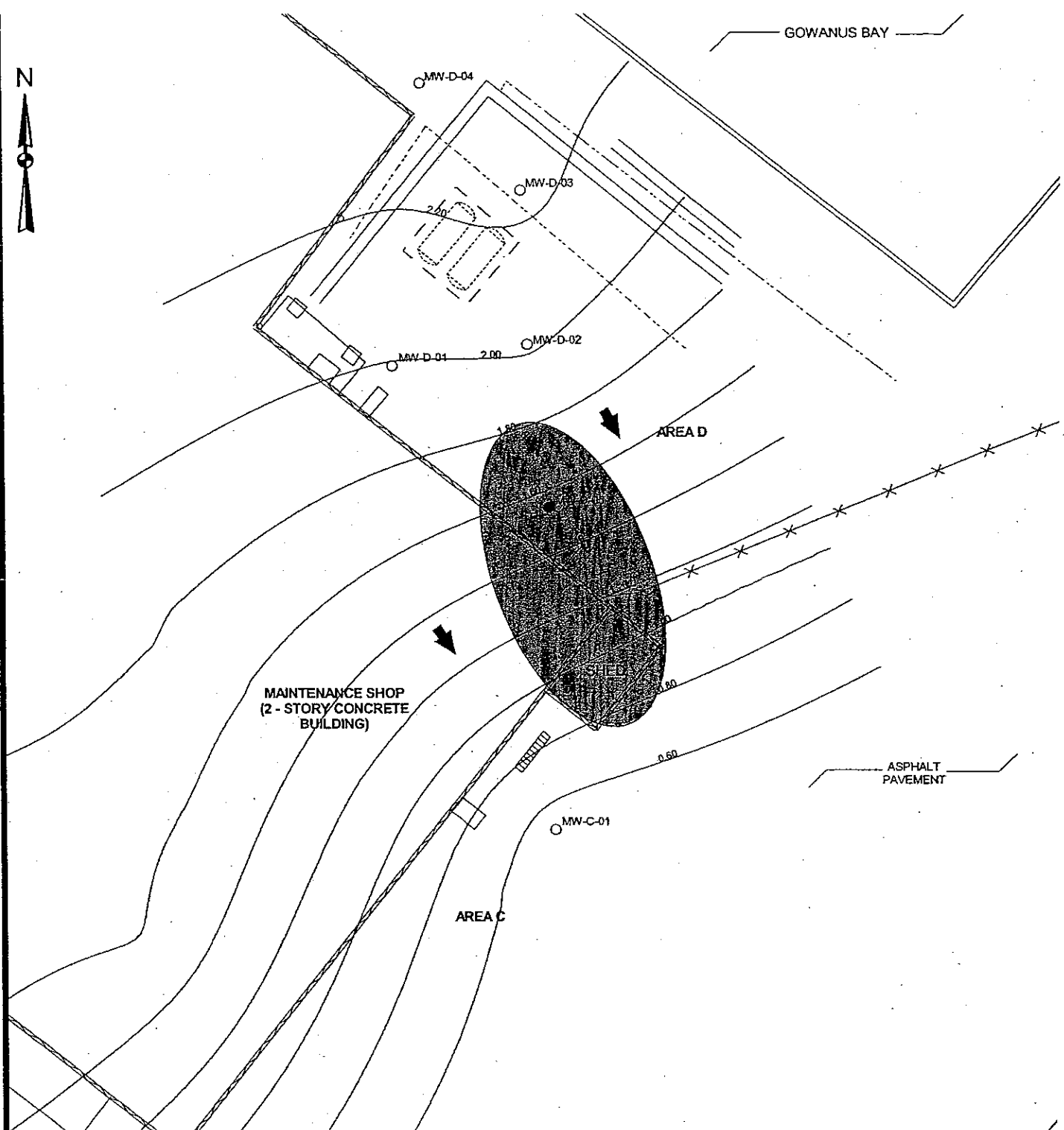
A:\1170471_000000\GIS\US654b.apr (AREA B) FEB 02 GROUNDWATER CONTAMINATION
1/22/02


URS

BROOKLYN MARINE TERMINAL
EXTENT OF GROUNDWATER CONTAMINATION
(FEBRUARY 2002 - AREA B)

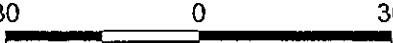
FIGURE 5

GOWANUS BAY



Legend	
○	Monitoring Well
○	No Compounds Detected
◐	No Compounds Exceed Criteria
●	At Least One Compound Exceeds Criteria
— 1.00 —	Groundwater Elevation Contour (2/19/02)
←	Groundwater Flow Direction (2/19/02)
	Estimated Extent of Groundwater Contamination

30 0 30 Feet



N:\1170471.00000\DIGISUB6546.apr (AREAS C&D) FEB 02 GROUNDWATER CONTAMINATION 11/27/02

URS

BROOKLYN MARINE TERMINAL
EXTENT OF GROUNDWATER CONTAMINATION
(FEBRUARY 2002 - AREAS C & D)

FIGURE 6

TABLE 1 - AREA A
BROOKLYN MARINE TERMINAL
TCLP EXTRACT SOIL ANALYTICAL RESULTS

Sample ID:			MW-A-01	MW-A-01	MW-A-02	MW-A-02	MW-A-03
Depth Interval (ft):			4.0-6.0	6.0-8.0	4.0-6.0	6.0-8.0	4.0-6.0
Date Sampled:			08/10/00	08/10/00	08/10/00	08/10/00	08/09/00
Parameter	Units	Criteria*					
TCLP Volatiles							
Methyl t-Butyl Ether	UG/L	10	ND	ND	ND	ND	ND J
Benzene	UG/L	1	ND	ND	ND	ND	ND J
Ethylbenzene	UG/L	5	1400	2.7	ND	ND	ND J
Toluene	UG/L	5	ND	ND	ND	ND	ND J
Total Xylenes	UG/L	5	8400	17.2	ND	ND	ND J
Isopropylbenzene	UG/L	5	ND	ND	ND	ND	ND J
n-Propylbenzene	UG/L	5	ND	ND	ND	ND	ND J
p-Cymene (p-Isopropyltoluene)	UG/L	5	ND	ND	ND	ND	ND J
tert-Butylbenzene	UG/L	5	ND	ND	ND	ND	ND J
1,2,4-Trimethylbenzene	UG/L	5	ND	ND	ND	ND	ND J
1,3,5-Trimethylbenzene	UG/L	5	ND	ND	ND	ND	ND J
sec-Butylbenzene	UG/L	5	ND	ND	ND	ND	ND J
n-Butylbenzene	UG/L	5	ND	ND	ND	ND	ND J
Total TCLP Volatiles	UG/L		9800	19.9	ND	ND	ND J
TCLP Semivolatiles							
Naphthalene	UG/L	10	44	ND	ND	ND	1.2 J
Acenaphthene	UG/L	20	ND	ND	ND	ND	ND
Anthracene	UG/L	50	ND	ND	ND	ND	ND
Benzo(a)anthracene	UG/L	0.002	ND	ND	ND	ND	ND
Benzo(a)pyrene	UG/L	0.002	ND	ND	ND	ND	ND
Benzo(b)fluoranthene	UG/L	0.002	ND	ND	ND	ND	ND
Benzo(k)fluoranthene	UG/L	0.002	ND	ND	ND	ND	ND
Chrysene	UG/L	0.002	ND	ND	ND	ND	ND
Dibenz(a,h)anthracene	UG/L	50	ND	ND	ND	ND	ND
Fluoranthene	UG/L	50	ND	ND	ND	ND	ND
Fluorene	UG/L	50	ND	ND	ND	ND	ND
Phenanthrene	UG/L	50	ND	ND	ND	ND	ND
Pyrene	UG/L	50	ND	ND	ND	ND	ND
Benzo(g,h,i)perylene	UG/L	0.002	ND	ND	ND	ND	ND
Indeno(1,2,3-cd)pyrene	UG/L	0.002	ND	ND	ND	ND	ND
Total TCLP Semivolatiles	UG/L		44	ND	ND	ND	ND

* - NYSDEC STARS TCLP Extraction Guidance Value, STARS Memo #1, Petroleum-Contaminated Soil Guidance Policy, NYSDEC, August 1992.
 Concentration exceeds criteria.

R - Rejected Value.

J - Estimated concentration detected below the quantitation limit, or due to quality control outliers.

ND - Not Detected ND J - Not Detected. Quantitation limit is an estimate due to quality control outliers.

D - Concentration reported from a secondary dilution analysis.

NA - Sample not analyzed for this analyte.

B - Compound detected in associated method blank.

** Naphthalene can be analyzed as both a volatile and semivolatile compound. The maximum detected concentration from either test is reported under the semivolatile section.

Checked By: 10/16/00 JLL, 11/2/00 JLL, 11/28/00 JLL

U:\programs\Main\NYCDDC.mde

((((RES.SITEID)="354") AND ((RES.LOCID) Like "MW-A-")) AND ((RES.UNITS)="ug/l"))

**TABLE 1 - AREA A
BROOKLYN MARINE TERMINAL
TCLP EXTRACT SOIL ANALYTICAL RESULTS**

Sample ID:			MW-A-03	MW-A-04	MW-A-04	MW-A-05	MW-A-05
Depth Interval (ft):			6.0-8.0	4.0-6.0	6.0-8.0	4.0-6.0	6.0-8.0
Date Sampled:			08/09/00	08/11/00	08/11/00	09/19/00	09/19/00
Parameter	Units	Criteria*					
TCLP Volatiles							
Methyl t-Butyl Ether	UG/L	10	ND	ND	ND	ND	ND
Benzene	UG/L	1	ND	ND	ND	ND	ND
Ethylbenzene	UG/L	5	ND	ND	ND	ND	ND
Toluene	UG/L	5	ND	ND	ND	ND	ND
Total Xylenes	UG/L	5	ND	1.6 J	1.4 J	ND	ND
Isopropylbenzene	UG/L	5	ND	ND	ND	ND	ND
n-Propylbenzene	UG/L	5	ND	ND	ND	ND	ND
p-Cymene (p-Isopropyltoluene)	UG/L	5	ND	ND	ND	ND	ND
tert-Butylbenzene	UG/L	5	ND	ND	ND	ND	ND
1,2,4-Trimethylbenzene	UG/L	5	1.1	ND	ND	ND	ND
1,3,5-Trimethylbenzene	UG/L	5	ND	ND	ND	ND	ND
sec-Butylbenzene	UG/L	5	ND	ND	ND	ND	ND
n-Butylbenzene	UG/L	5	ND	ND	ND	ND	ND
Total TCLP Volatiles	UG/L		1.1	1.6	1.4	ND	ND
TCLP Semivolatiles							
Naphthalene	UG/L	10	1.2	ND	ND	ND	ND
Acenaphthene	UG/L	20	ND	ND	ND	ND	ND
Anthracene	UG/L	50	ND	ND	ND	ND	ND
Benzo(a)anthracene	UG/L	0.002	ND	ND	ND	ND	ND
Benzo(a)pyrene	UG/L	0.002	ND	ND	ND	ND	ND
Benzo(b)fluoranthene	UG/L	0.002	ND	ND	ND	ND	ND
Benzo(k)fluoranthene	UG/L	0.002	ND	ND	ND	ND	ND
Chrysene	UG/L	0.002	ND	ND	ND	ND	ND
Dibenz(a,h)anthracene	UG/L	50	ND	ND	ND	ND	ND
Fluoranthene	UG/L	50	ND	ND	ND	ND	ND
Fluorene	UG/L	50	ND	ND	ND	ND	ND
Phenanthrene	UG/L	50	ND	ND	ND	ND	ND
Pyrene	UG/L	50	ND	ND	1.1 J	ND	ND
Benzo(g,h,i)perylene	UG/L	0.002	ND	ND	ND	ND	ND
Indeno(1,2,3-cd)pyrene	UG/L	0.002	ND	ND	ND	ND	ND
Total TCLP Semivolatiles	UG/L		1.2	ND	1.1	ND	ND

* - NYSDEC STARS TCLP Extraction Guidance Value, STARS Memo #1, Petroleum-Contaminated Soil Guidance Policy, NYSDEC, August 1992.
 Concentration exceeds criteria.

- R - Rejected Value.
- J - Estimated concentration detected below the quantitation limit, or due to quality control outliers.
- ND - Not Detected ND J - Not Detected. Quantitation limit is an estimate due to quality control outliers.
- D - Concentration reported from a secondary dilution analysis.
- NA - Sample not analyzed for this analyte.
- B - Compound detected in associated method blank.
- ** Naphthalene can be analyzed as both a volatile and semivolatile compound. The maximum detected concentration from either test is reported under the semivolatile section.

((@BRES.SITEID)="854") AND (@BRES.LOCID) Like
 "MW-A-*" AND (@BRES.UNITS)="ug/l")

Checked By: 10/16/00 JLL, 11/2/00 JLL, 11/28/00 JLL

U:\programs\Main\NYCDDC.mde

**TABLE 1 - AREA A
BROOKLYN MARINE TERMINAL
TCLP EXTRACT SOIL ANALYTICAL RESULTS**

Sample ID:		MW-A-06	
Depth Interval (ft):		2.0-8.0	
Date Sampled:		08/08/00	
Parameter	Units	Criteria*	
TCLP Volatiles			
Methyl t-Butyl Ether	UG/L	10	ND
Benzene	UG/L	1	ND
Ethylbenzene	UG/L	5	1.5
Toluene	UG/L	5	ND
Total Xylenes	UG/L	5	9.5
Isopropylbenzene	UG/L	5	ND
n-Propylbenzene	UG/L	5	ND
p-Cymene (p-Isopropyltoluene)	UG/L	5	ND
tert-Butylbenzene	UG/L	5	ND
1,2,4-Trimethylbenzene	UG/L	5	2.1
1,3,5-Trimethylbenzene	UG/L	5	ND
sec-Butylbenzene	UG/L	5	ND
n-Butylbenzene	UG/L	5	ND
Total TCLP Volatiles	UG/L		13.1
TCLP Semivolatiles			
Naphthalene	UG/L	10	ND
Acenaphthene	UG/L	20	ND
Anthracene	UG/L	50	ND
Benzo(a)anthracene	UG/L	0.002	ND
Benzo(a)pyrene	UG/L	0.002	ND
Benzo(b)fluoranthene	UG/L	0.002	ND
Benzo(k)fluoranthene	UG/L	0.002	ND
Chrysene	UG/L	0.002	ND
Dibenz(a,h)anthracene	UG/L	50	ND
Fluoranthene	UG/L	50	ND
Fluorene	UG/L	50	ND
Phenanthrene	UG/L	50	ND
Pyrene	UG/L	50	ND
Benzo(g,h,i)perylene	UG/L	0.002	ND
Indeno(1,2,3-cd)pyrene	UG/L	0.002	ND
Total TCLP Semivolatiles	UG/L		ND

* - NYSDEC STARS TCLP Extraction Guidance Value, STARS Memo #1, Petroleum-Contaminated Soil Guidance Policy, NYSDEC, August 1992.
9.5 Concentration exceeds criteria.

R - Rejected Value.

J - Estimated concentration detected below the quantitation limit, or due to quality control outliers.

ND - Not Detected ND J - Not Detected. Quantitation limit is an estimate due to quality control outliers.

D - Concentration reported from a secondary dilution analysis.

NA - Sample not analyzed for this analyte.

B - Compound detected in associated method blank.

** Naphthalene can be analyzed as both a volatile and semivolatile compound. The maximum detected concentration from either test is reported under the semivolatile section.

Checked By: 10/16/00 JLL, 11/2/00 JLL, 11/28/00 JLL

U:\programs\Main\NYCDDC.mde

((@BRES.SITEID)="854") AND (@BRES.LOCID) Like
 "MW-A-06" AND (@BRES.UNITS)="ug/l"

TABLE 1A - AREA A
 BROOKLYN MARINE TERMINAL
 SOIL ANALYTICAL RESULTS

Sample ID:			PE-A-1	PE-A-2	PE-A-3	PE-A-4	PE-A-5
Depth Interval (ft):			6.0-6.0	6.0-6.0	6.0-6.0	6.0-6.0	6.0-6.0
Date Sampled:			03/20/98	03/20/98	03/20/98	03/20/98	03/20/98
Parameter	Units	Criteria*					
Volatiles							
Methyl t-Butyl Ether	UG/KG	120	ND	ND	ND	ND	ND
Benzene	UG/KG	60	ND	ND	ND	ND	ND
Ethylbenzene	UG/KG	5500	ND	ND	ND	ND	ND
Toluene	UG/KG	1500	ND	40	46	39	ND
Total Xylenes	UG/KG	1200	ND	ND	ND	310	ND
Isopropylbenzene	UG/KG	2300	ND	ND	ND	ND	ND
n-Propylbenzene	UG/KG	3700	ND	17	ND	29	ND
p-Cymene (p-Isopropyltoluene)	UG/KG	10000	ND	42	ND	ND	ND
tert-Butylbenzene	UG/KG	10000	ND	ND	ND	ND	ND
1,2,4-Trimethylbenzene	UG/KG	10000	ND	230	ND	620	24
1,3,5-Trimethylbenzene	UG/KG	3300	ND	180	ND	310	65
sec-Butylbenzene	UG/KG	10000	ND	ND	ND	ND	ND
n-Butylbenzene	UG/KG	10000	ND	ND	ND	ND	ND
Total Volatiles	UG/KG		ND	509	46	1308	89
Semivolatiles							
Naphthalene	UG/KG	13000	160 J	240	830	750	400
Acenaphthene	UG/KG	50000	ND	54 J	37	ND	ND
Anthracene	UG/KG	50000	ND	210 J	77	ND	ND
Benzo(a)anthracene	UG/KG	224	27 J	700	130	ND	60 J
Benzo(a)pyrene	UG/KG	61	ND	700	ND	ND	ND
Benzo(b)fluoranthene	UG/KG	220	ND	200 J	ND	ND	ND
Benzo(k)fluoranthene	UG/KG	220	ND	300 J	ND	ND	ND
Chrysene	UG/KG	400	ND	820	130	ND	67 J
Dibenz(a,h)anthracene	UG/KG	14.3	ND	ND	ND	ND	ND
Fluoranthene	UG/KG	50000	ND	1700	280	ND	ND
Fluorene	UG/KG	50000	ND	110 J	67	ND	ND
Phenanthrene	UG/KG	50000	26 J	1200	380	110 J	ND
Pyrene	UG/KG	50000	ND	1700	340	ND	ND
Benzo(g,h,i)perylene	UG/KG	50000	ND	150 J	ND	ND	ND
Indeno(1,2,3-cd)pyrene	UG/KG	3200	ND	190 J	ND	ND	ND
Total Semivolatiles	UG/KG		213	8274	2271	860	527

* - NYSDEC TAGM: Determination of Soil Cleanup Objectives and Cleanup Levels; HWR-94-4046 January 24, 1994 with addition of STARS Compounds as per NYSDEC, 8/22/01.
 Concentration exceeds criteria.

R - Rejected Value.

J - Estimated concentration detected below the quantitation limit, or due to quality control outliers.

ND - Not Detected ND J - Not Detected. Quantitation limit is an estimate due to quality control outliers.

D - Concentration reported from a secondary dilution analysis.

NA - Sample not analyzed for this analyte.

B - Compound detected in associated method blank.

** Naphthalene can be analyzed as both a volatile and semivolatile compound. The maximum detected concentration from either test is reported under the semivolatile section.

Checked By: ?, 2/13/02 JJL

U:\programs\Main\NYCDDC.mde

((((b)RES.SITEID)="854") AND ((b)RES.LOCID) Like "PE-A-*) OR ((b)RES.SITEID)="854") AND ((b)RES.LOCID) Like "SB-A-*)

**TABLE 1A - AREA A
BROOKLYN MARINE TERMINAL
SOIL ANALYTICAL RESULTS**

Sample ID:			PE-A-6	SB-A-01	SB-A-01	SB-A-02	SB-A-02
Depth Interval (ft):			6.0-6.0	1.0-3.0	5.0-7.0	1.0-3.0	5.0-7.0
Date Sampled:			03/20/98	01/10/02	01/10/02	01/10/02	01/10/02
Parameter	Units	Criteria*					
Volatiles							
Methyl t-Butyl Ether	UG/KG	120	ND	ND	ND	ND	ND
Benzene	UG/KG	60	ND	ND	ND	ND	ND
Ethylbenzene	UG/KG	5500	ND	ND	ND	ND	ND
Toluene	UG/KG	1500	ND	ND	ND	ND	ND
Total Xylenes	UG/KG	1200	ND	ND	ND	ND	ND
Isopropylbenzene	UG/KG	2300	ND	ND	ND	ND	ND
n-Propylbenzene	UG/KG	3700	26	ND	ND	ND	ND
p-Cymene (p-Isopropyltoluene)	UG/KG	10000	ND	ND	ND	ND	ND
tert-Butylbenzene	UG/KG	10000	ND	ND	ND	ND	ND
1,2,4-Trimethylbenzene	UG/KG	10000	260	ND	ND	ND	ND
1,3,5-Trimethylbenzene	UG/KG	3300	370	ND	ND	ND	ND
sec-Butylbenzene	UG/KG	10000	26	ND	ND	ND	ND
n-Butylbenzene	UG/KG	10000	ND	ND	ND	ND	ND
Total Volatiles	UG/KG		682	ND	ND	ND	ND
Semivolatiles							
Naphthalene	UG/KG	13000	1400	97 J	38 J	100 J	140 J
Acenaphthene	UG/KG	50000	290 J	ND	63 J	200 J	270 J
Anthracene	UG/KG	50000	410	95 J	93 J	370	580
Benzo(a)anthracene	UG/KG	224	550	240 J	370	1300	1700
Benzo(a)pyrene	UG/KG	61	590	160 J	310 J	1100	1400
Benzo(b)fluoranthene	UG/KG	220	180 J	310 J	440	1500	1800
Benzo(k)fluoranthene	UG/KG	220	270 J	95 J	190 J	600	830
Chrysene	UG/KG	400	610	250 J	420	1400	1400
Dibenz(a,h)anthracene	UG/KG	14.3	ND	ND	ND	43 J	47 J
Fluoranthene	UG/KG	50000	1300	560	820	2300	3300
Fluorene	UG/KG	50000	300 J	ND	ND	190 J	260 J
Phenanthrene	UG/KG	50000	1700	290 J	410	1700	2200
Pyrene	UG/KG	50000	2300	410	730	2300	2700
Benzo(g,h,i)perylene	UG/KG	50000	ND	130 J	140 J	440	450
Indeno(1,2,3-cd)pyrene	UG/KG	3200	ND	100 J	140 J	440	510
Total Semivolatiles	UG/KG		9900	2737	4164	13983	17587

* - NYSDEC TAGM: Determination of Soil Cleanup Objectives and Cleanup Levels; HWR-94-4046 January 24, 1994 with addition of STARS Compounds as per NYSDEC, 8/22/01.
 Concentration exceeds criteria.

R - Rejected Value.

J - Estimated concentration detected below the quantitation limit, or due to quality control outliers.

ND - Not Detected ND J - Not Detected. Quantitation limit is an estimate due to quality control outliers.

D - Concentration reported from a secondary dilution analysis.

NA - Sample not analyzed for this analyte.

B - Compound detected in associated method blank.

** Naphthalene can be analyzed as both a volatile and semivolatile compound. The maximum detected concentration from either test is reported under the semivolatile section.

(((tb)RES.SITEID)="854") AND ((tb)RES.LOCID) Like
 "PE-A-") OR (((tb)RES.SITEID)="854") AND
 ((tb)RES.LOCID) Like "SB-A-")

**TABLE 1A - AREA A
BROOKLYN MARINE TERMINAL
SOIL ANALYTICAL RESULTS**

Sample ID:			SB-A-03	SB-A-03	SB-A-04	SB-A-04	SB-A-06
Depth Interval (ft):			1.0-3.0	5.0-7.0	1.0-3.0	5.0-7.0	5.0-7.0
Date Sampled:			01/10/02	01/10/02	01/10/02	01/10/02	07/16/02
Parameter	Units	Criteria*					
Volatiles							
Methyl t-Butyl Ether	UG/KG	120	ND	ND	ND	ND	ND
Benzene	UG/KG	60	ND	ND	ND	ND	ND
Ethylbenzene	UG/KG	5500	R	ND J	ND J	ND	ND
Toluene	UG/KG	1500	ND	ND	ND	ND	ND
Total Xylenes	UG/KG	1200	R	ND J	ND J	ND	ND
Isopropylbenzene	UG/KG	2300	R	ND J	ND J	ND	ND
n-Propylbenzene	UG/KG	3700	R	ND J	ND J	ND	ND
p-Cymene (p-Isopropyltoluene)	UG/KG	10000	R	ND J	ND J	ND	ND
tert-Butylbenzene	UG/KG	10000	R	ND J	ND J	ND	ND
1,2,4-Trimethylbenzene	UG/KG	10000	R	ND J	ND J	ND	ND
1,3,5-Trimethylbenzene	UG/KG	3300	R	ND J	ND J	ND	ND
sec-Butylbenzene	UG/KG	10000	R	ND J	ND J	ND	ND
n-Butylbenzene	UG/KG	10000	R	ND J	ND J	ND	ND
Total Volatiles	UG/KG		ND	ND	ND J	ND	ND
Semivolatiles							
Naphthalene	UG/KG	13000	66 J	ND	ND	ND	ND
Acenaphthene	UG/KG	50000	110 J	ND	ND	ND	ND
Anthracene	UG/KG	50000	190 J	48 J	ND	74 J	NA
Benzo(a)anthracene	UG/KG	224	860	380	380	220 J	NA
Benzo(a)pyrene	UG/KG	61	760	310 J	240 J	200 J	NA
Benzo(b)fluoranthene	UG/KG	220	1300	350 J	240 J	280 J	NA
Benzo(k)fluoranthene	UG/KG	220	350 J	170 J	110 J	130 J	NA
Chrysene	UG/KG	400	890	420	570	230 J	NA
Dibenz(a,h)anthracene	UG/KG	14.3	38 J	ND	ND	ND	NA
Fluoranthene	UG/KG	50000	1700	510	240 J	570	NA
Fluorene	UG/KG	50000	100 J	ND	ND	43 J	NA
Phenanthrene	UG/KG	50000	1000	190 J	95 J	550	NA
Pyrene	UG/KG	50000	1500	620	400	450	NA
Benzo(g,h,i)perylene	UG/KG	50000	260 J	71 J	110 J	62 J	NA
Indeno(1,2,3-cd)pyrene	UG/KG	3200	280 J	77 J	74 J	57 J	NA
Total Semivolatiles	UG/KG		9404	3146	2459	2866	ND

* - NYSDEC TAGM: Determination of Soil Cleanup Objectives and Cleanup Levels; HWR-94-4046 January 24, 1994 with addition of STARS Compounds as per NYSDEC, 8/22/01.
 Concentration exceeds criteria.

R - Rejected Value.

J - Estimated concentration detected below the quantitation limit, or due to quality control outliers.
 ND - Not Detected ND J - Not Detected. Quantitation limit is an estimate due to quality control outliers.

D - Concentration reported from a secondary dilution analysis.
 NA - Sample not analyzed for this analyte.

NA - Sample not analyzed for this analyte.

B - Compound detected in associated method blank.

** Naphthalene can be analyzed as both a volatile and semivolatile compound. The maximum detected concentration from either test is reported under the semivolatile section.

Checked By: ? 2/13/02 JLL

U:\programs\Main\NYCDDC.mde

((((b)RES.SITEID)="854") AND ((b)RES.LOCID) Like "PE-A-") OR (((b)RES.SITEID)="854") AND ((b)RES.LOCID) Like "SB-A-")

**TABLE 2 - AREA B
BROOKLYN MARINE TERMINAL
TCLP EXTRACT SOIL ANALYTICAL RESULTS**

Sample ID:			MW-B-01	MW-B-01	MW-B-02	MW-B-02	MW-B-03
Depth Interval (ft):			2.0-4.0	4.0-6.0	2.0-4.0	4.0-6.0	2.0-4.0
Date Sampled:			08/14/00	08/14/00	08/15/00	08/15/00	08/14/00
Parameter	Units	Criteria*					
TCLP Volatiles							
Methyl t-Butyl Ether	UG/L	10	ND	8.2	ND	ND	ND
Benzene	UG/L	1	ND	1.5	ND	ND	ND
Ethylbenzene	UG/L	5	98	4.2	ND	ND	1.2
Toluene	UG/L	5	ND	11	ND	ND	1.3
Total Xylenes	UG/L	5	520	24.4	1.4 J	3.2 J	7.7
Isopropylbenzene	UG/L	5	ND	ND	ND	ND	ND
n-Propylbenzene	UG/L	5	ND	1.9	ND	ND	ND
p-Cymene (p-Isopropyltoluene)	UG/L	5	ND	1.1	ND	ND	ND
tert-Butylbenzene	UG/L	5	ND	ND	ND	ND	ND
1,2,4-Trimethylbenzene	UG/L	5	ND	14	2.3	3	ND
1,3,5-Trimethylbenzene	UG/L	5	ND	5.8	1.2	1.2	ND
sec-Butylbenzene	UG/L	5	ND	ND	ND	ND	ND
n-Butylbenzene	UG/L	5	ND	1.9	ND	ND	ND
Total TCLP Volatiles	UG/L		618	74	4.9	7.4	10.2
TCLP Semivolatiles							
Naphthalene	UG/L	10	1.1	7.1	2	2.2	ND
Acenaphthene	UG/L	20	ND	ND	ND	ND	ND
Anthracene	UG/L	50	ND	ND	ND	ND	ND
Benzo(a)anthracene	UG/L	0.002	ND	ND	ND	ND	ND
Benzo(a)pyrene	UG/L	0.002	ND	ND	ND	ND	ND
Benzo(b)fluoranthene	UG/L	0.002	ND	ND	ND	ND	ND
Benzo(k)fluoranthene	UG/L	0.002	ND	ND	ND	ND	ND
Chrysene	UG/L	0.002	ND	ND	ND	ND	ND
Dibenz(a,h)anthracene	UG/L	50	ND	ND	ND	ND	ND
Fluoranthene	UG/L	50	ND	ND	ND	ND	ND
Fluorene	UG/L	50	ND	ND	ND	ND	ND
Phenanthrene	UG/L	50	ND	ND	ND	ND	ND
Pyrene	UG/L	50	ND	ND	ND	ND	ND
Benzo(g,h,i)perylene	UG/L	0.002	ND	ND	ND	ND	ND
Indeno(1,2,3-cd)pyrene	UG/L	0.002	ND	ND	ND	ND	ND
Total TCLP Semivolatiles	UG/L		1.1	7.1	2	2.2	ND

* - NYSDEC STARS TCLP Extraction Guidance Value, STARS Memo #1, Petroleum-Contaminated Soil Guidance Policy, NYSDEC, August 1992.
 Concentration exceeds criteria.

R - Rejected Value.
 J - Estimated concentration detected below the quantitation limit, or due to quality control outliers.
 ND - Not Detected ND J - Not Detected. Quantitation limit is an estimate due to quality control outliers.
 D - Concentration reported from a secondary dilution analysis.
 NA - Sample not analyzed for this analyte.
 B - Compound detected in associated method blank.
 ** Naphthalene can be analyzed as both a volatile and semivolatile compound. The maximum detected concentration from either test is reported under the semivolatile section.

((@BRES.SITEID)="854") AND (@BRES.LOCID) Like "MW-B-*" AND (@BRES.UNITS)="ug/l"

Checked By: 11/200 JJL

U:\programs\Main\NYCDDC.mde

8/24/02

**TABLE 2 - AREA B
BROOKLYN MARINE TERMINAL
TCLP EXTRACT SOIL ANALYTICAL RESULTS**

Sample ID:			MW-B-03	MW-B-04	MW-B-04
Depth Interval (ft):			4.0-6.0	4.0-6.0	6.0-8.0
Date Sampled:			08/14/00	08/16/00	08/16/00
Parameter	Units	Criteria*			
TCLP Volatiles					
Methyl t-Butyl Ether	UG/L	10	ND	ND	ND
Benzene	UG/L	1	1.9	ND	2.6
Ethylbenzene	UG/L	5	ND	ND	ND
Toluene	UG/L	5	ND	ND	ND
Total Xylenes	UG/L	5	1.5 J	ND	3.3
Isopropylbenzene	UG/L	5	ND	ND	ND
n-Propylbenzene	UG/L	5	ND	ND	ND
p-Cymene (p-Isopropyltoluene)	UG/L	5	ND	ND	ND
tert-Butylbenzene	UG/L	5	ND	ND	ND
1,2,4-Trimethylbenzene	UG/L	5	3.9	ND	1.8
1,3,5-Trimethylbenzene	UG/L	5	1.2	ND	1
sec-Butylbenzene	UG/L	5	ND	ND	ND
n-Butylbenzene	UG/L	5	ND	ND	ND
Total TCLP Volatiles	UG/L		8.5	ND	8.7
TCLP Semivolatiles					
Naphthalene	UG/L	10	1.8	ND	ND
Acenaphthene	UG/L	20	ND	ND	ND
Anthracene	UG/L	50	ND	ND	ND
Benzo(a)anthracene	UG/L	0.002	ND	ND	ND
Benzo(a)pyrene	UG/L	0.002	ND	ND	ND
Benzo(b)fluoranthene	UG/L	0.002	ND	ND	ND
Benzo(k)fluoranthene	UG/L	0.002	ND	ND	ND
Chrysene	UG/L	0.002	ND	ND	ND
Dibenz(a,h)anthracene	UG/L	50	ND	ND	ND
Fluoranthene	UG/L	50	ND	ND	ND
Fluorene	UG/L	50	ND	ND	ND
Phenanthrene	UG/L	50	ND	ND	ND
Pyrene	UG/L	50	ND	ND	ND
Benzo(g,h,i)perylene	UG/L	0.002	ND	ND	ND
Indeno(1,2,3-cd)pyrene	UG/L	0.002	ND	ND	ND
Total TCLP Semivolatiles	UG/L		1.8	ND	ND

* - NYSDEC STARS TCLP Extraction Guidance Value, STARS Memo #1, Petroleum-Contaminated Soil Guidance Policy, NYSDEC, August 1992.
 Concentration exceeds criteria.

R - Rejected Value.

J - Estimated concentration detected below the quantitation limit, or due to quality control outliers.

ND - Not Detected ND J - Not Detected. Quantitation limit is an estimate due to quality control outliers.

D - Concentration reported from a secondary dilution analysis.

NA - Sample not analyzed for this analyte.

B - Compound detected in associated method blank.

** Naphthalene can be analyzed as both a volatile and semivolatile compound. The maximum detected concentration from either test is reported under the semivolatile section.

Checked By: 11/2/00 JJJ

U:\programs\Main\NYCDDC.mde

((@RES.SITEID)="854") AND (@RES.LOCID) Like
 "MW-B-") AND (@RES.UNITS)="ug/l")

**TABLE 2A - AREA B
BROOKLYN MARINE TERMINAL
SOIL ANALYTICAL RESULTS**

Sample ID:			HYD2-0415	HYD3-0415	HYD4-0415	MW-B-05	MW-B-05
Depth Interval (ft):			7.5-7.5	7.5-7.5	7.5-7.5	2.0-4.0	6.0-8.0
Date Sampled:			04/15/98	04/15/98	04/15/98	01/15/02	01/15/02
Parameter	Units	Criteria*					
Volatiles							
Methyl t-Butyl Ether	UG/KG	120	ND	ND	ND	ND	ND
Benzene	UG/KG	60	ND	ND	ND	ND	ND
Ethylbenzene	UG/KG	5500	ND	ND	ND	ND	ND
Toluene	UG/KG	1500	ND	ND	ND	ND	ND
Total Xylenes	UG/KG	1200	ND	ND	ND	ND	ND
Isopropylbenzene	UG/KG	2300	ND	ND	ND	ND	ND
n-Propylbenzene	UG/KG	3700	ND	ND	ND	ND	ND
p-Cymene (p-Isopropyltoluene)	UG/KG	10000	ND	ND	ND	ND	ND
tert-Butylbenzene	UG/KG	10000	ND	ND	ND	ND	ND
1,2,4-Trimethylbenzene	UG/KG	10000	ND	ND	ND	ND	ND
1,3,5-Trimethylbenzene	UG/KG	3300	ND	ND	14	ND	ND
sec-Butylbenzene	UG/KG	10000	ND	ND	ND	ND	ND
n-Butylbenzene	UG/KG	10000	ND	ND	ND	ND	ND
Total Volatiles	UG/KG		ND	ND	14	ND	ND
Semivolatiles							
Naphthalene	UG/KG	13000	500	70 J	21 J	ND	ND
Acenaphthene	UG/KG	50000	75 J	20 J	11 J	ND	ND
Anthracene	UG/KG	50000	61 J	88 J	48 J	ND	ND
Benzo(a)anthracene	UG/KG	224	190 J	450	200 J	160 J	ND
Benzo(a)pyrene	UG/KG	61	220 J	560	250 J	140 J	ND
Benzo(b)fluoranthene	UG/KG	220	82 J	550	96	200 J	ND
Benzo(k)fluoranthene	UG/KG	220	88 J	340	280	55 J	ND
Chrysene	UG/KG	400	230 J	570	270 J	150 J	ND
Dibenz(a,h)anthracene	UG/KG	14.3	ND	ND	ND	ND	ND
Fluoranthene	UG/KG	50000	480	810	460	260 J	ND
Fluorene	UG/KG	50000	190 J	22 J	11 J	ND	ND
Phenanthrene	UG/KG	50000	440	320	210 J	170 J	ND
Pyrene	UG/KG	50000	340	780	380	240 J	ND
Benzo(g,h,i)perylene	UG/KG	50000	91 J	170 J	68 J	76 J	ND
Indeno(1,2,3-cd)pyrene	UG/KG	3200	110 J	200 J	82 J	70 J	ND
Total Semivolatiles	UG/KG		3097	4950	2387	1521	ND

* - NYSDEC TAGM: Determination of Soil Cleanup Objectives and Cleanup Levels; HWR-94-4046 January 24, 1994 with addition of STARS Compounds as per NYSDEC, 8/22/01.
 Concentration exceeds criteria.

- R - Rejected Value.
- J - Estimated concentration detected below the quantitation limit, or due to quality control outliers.
- ND - Not Detected ND J - Not Detected. Quantitation limit is an estimate due to quality control outliers.
- D - Concentration reported from a secondary dilution analysis.
- NA - Sample not analyzed for this analyte.
- B - Compound detected in associated method blank.
- ** Naphthalene can be analyzed as both a volatile and semivolatile compound. The maximum detected concentration from either test is reported under the semivolatile section.

((((b)RES.SITEID)="854") AND ((b)RES.LOCID) Like "HYD*-0415") OR ((b)RES.SITEID)="854") AND ((b)RES.LOCID) Like "SB-B-*) OR ((b)RES.SITEID)="854") AND ((b)RES.LOCID) Like "MW-B-05") OR ((b)RES.SITEID)="854") AND

Checked By: ?, 2/18/02 J.L., 2/21/02 J.L., 3/18/02

U:\programs\Main\NYCDDC.mde

**TABLE 2A - AREA B
BROOKLYN MARINE TERMINAL
SOIL ANALYTICAL RESULTS**

Sample ID:			MW-B-06	MW-B-06	MW-B-07	MW-B-07	PE-B-1
Depth Interval (ft):			2.0-4.0	6.0-8.0	2.0-4.0	4.0-6.0	7.5-7.5
Date Sampled:			01/15/02	01/15/02	01/21/02	01/21/02	03/19/98
Parameter	Units	Criteria*					
Volatiles							
Methyl t-Butyl Ether	UG/KG	120	ND	ND	ND	ND	ND
Benzene	UG/KG	60	ND	ND	ND	ND	ND
Ethylbenzene	UG/KG	5500	ND	ND	ND	ND	ND
Toluene	UG/KG	1500	ND	ND	ND	ND	ND
Total Xylenes	UG/KG	1200	ND	ND	ND	ND	ND
Isopropylbenzene	UG/KG	2300	ND	ND	ND	ND	ND
n-Propylbenzene	UG/KG	3700	ND	ND	ND	ND	ND
p-Cymene (p-Isopropyltoluene)	UG/KG	10000	ND	ND	ND	ND	ND
tert-Butylbenzene	UG/KG	10000	ND	ND	ND	ND	ND
1,2,4-Trimethylbenzene	UG/KG	10000	ND	ND	ND	ND	ND
1,3,5-Trimethylbenzene	UG/KG	3300	ND	ND	ND	ND	ND
sec-Butylbenzene	UG/KG	10000	ND	ND	ND	ND	ND
n-Butylbenzene	UG/KG	10000	ND	ND	ND	ND	ND
Total Volatiles	UG/KG		ND	ND	ND	ND	ND
Semivolatiles							
Naphthalene	UG/KG	13000	ND	ND	ND	ND	51 J
Acenaphthene	UG/KG	50000	ND	ND	ND	ND	ND
Anthracene	UG/KG	50000	ND	ND	56 J	ND	ND
Benzo(a)anthracene	UG/KG	224	94 J	ND	320 J	ND	ND
Benzo(a)pyrene	UG/KG	61	96 J	ND	300 J	ND	ND
Benzo(b)fluoranthene	UG/KG	220	120 J	ND	400	ND	ND
Benzo(k)fluoranthene	UG/KG	220	47 J	ND	110 J	ND	ND
Chrysene	UG/KG	400	120 J	ND	320 J	ND	ND
Dibenz(a,h)anthracene	UG/KG	14.3	ND	ND	ND	ND	ND
Fluoranthene	UG/KG	50000	150 J	ND	560	ND	ND
Fluorene	UG/KG	50000	ND	ND	ND	ND	ND
Phenanthrene	UG/KG	50000	58 J	ND	280 J	ND	ND
Pyrene	UG/KG	50000	150 J	39 J	590	ND	ND
Benzo(g,h,i)perylene	UG/KG	50000	50 J	ND	180 J	ND	ND
Indeno(1,2,3-cd)pyrene	UG/KG	3200	44 J	ND	170 J	ND	ND
Total Semivolatiles	UG/KG		929	39	3286	ND	51

* - NYSDEC TAGM: Determination of Soil Cleanup Objectives and Cleanup Levels; HWR-94-4046 January 24, 1994 with addition of STARS Compounds as per NYSDEC, 8/22/01.
Concentration exceeds criteria.

R - Rejected Value.

J - Estimated concentration detected below the quantitation limit, or due to quality control outliers.

ND - Not Detected ND J -Not Detected. Quantitation limit is an estimate due to quality control outliers.

D - Concentration reported from a secondary dilution analysis.

NA - Sample not analyzed for this analyte.

B - Compound detected in associated method blank.

** Naphthalene can be analyzed as both a volatile and semivolatile compound. The maximum detected concentration from either test is reported under the semivolatile section.

Checked By: ?, 2/18/02 J.J.L., 2/21/02 J.J.L., 3/18/02

U:\programs\Main\NYCDDC.mde

(((((b)RES.SITEID)="854") AND ((b)RES.LOCID) Like "HYD*0415")) OR (((b)RES.SITEID)="854") AND ((b)RES.LOCID) Like "SB-B-") OR (((b)RES.SITEID)="854") AND ((b)RES.LOCID) Like "MW-B-05") OR ((b)RES.SITEID)="854" AND

TABLE ZA - AREA B
 BROOKLYN MARINE TERMINAL
 SOIL ANALYTICAL RESULTS

Sample ID:			PE-B-2	PE-B-3	PE-B-4	PE-B-5	PE-B-HY-1
Depth Interval (ft):			7.5-7.5	7.5-7.5	7.5-7.5	1.0-1.0	7.5-7.5
Date Sampled:			03/19/98	03/19/98	03/19/98	03/25/98	03/31/98
Parameter	Units	Criteria*					
Volatiles							
Methyl t-Butyl Ether	UG/KG	120	ND	ND	ND	ND	ND
Benzene	UG/KG	60	ND	ND	ND	ND	ND
Ethylbenzene	UG/KG	5500	ND	ND	ND	ND	ND
Toluene	UG/KG	1500	ND	ND	ND	ND	ND
Total Xylenes	UG/KG	1200	ND	ND	ND	ND	ND
Isopropylbenzene	UG/KG	2300	ND	ND	ND	ND	ND
n-Propylbenzene	UG/KG	3700	ND	ND	ND	ND	ND
p-Cymene (p-Isopropyltoluene)	UG/KG	10000	ND	ND	ND	ND	ND
tert-Butylbenzene	UG/KG	10000	ND	ND	ND	ND	ND
1,2,4-Trimethylbenzene	UG/KG	10000	ND	ND	ND	ND	ND
1,3,5-Trimethylbenzene	UG/KG	3300	ND	ND	ND	53	ND
sec-Butylbenzene	UG/KG	10000	ND	ND	20	16	ND
n-Butylbenzene	UG/KG	10000	ND	ND	ND	ND	ND
Total Volatiles	UG/KG		ND	ND	20	38	ND
Semivolatiles						107	ND
Naphthalene	UG/KG	13000	ND	26 J	31 J	240	ND
Acenaphthene	UG/KG	50000	ND	39 J	ND	46 J	ND
Anthracene	UG/KG	50000	ND	50 J	ND	27 J	ND
Benzo(a)anthracene	UG/KG	224	75 J	190 J	93 J	100 J	ND
Benzo(a)pyrene	UG/KG	61	73 J	210 J	ND	ND	ND
Benzo(b)fluoranthene	UG/KG	220	ND	90 J	ND	60 J	ND
Benzo(k)fluoranthene	UG/KG	220	ND	82 J	ND	59 J	ND
Chrysene	UG/KG	400	63 J	260 J	100 J	73 J	ND
Dibenz(a,h)anthracene	UG/KG	14.3	ND	ND	ND	ND	ND
Fluoranthene	UG/KG	50000	ND	470	190 J	45 J	ND
Fluorene	UG/KG	50000	ND	28 J	ND	97 J	ND
Phenanthrene	UG/KG	50000	ND	500	ND	78 J	ND
Pyrene	UG/KG	50000	ND	560	230 J	ND	ND
Benzo(g,h,i)perylene	UG/KG	50000	ND	ND	ND	ND	ND
Indeno(1,2,3-cd)pyrene	UG/KG	3200	ND	ND	ND	ND	ND
Total Semivolatiles	UG/KG		211	2505	644	825	ND

* - NYSDEC TAGM: Determination of Soil Cleanup Objectives and Cleanup Levels; HWR-94-4046 January 24, 1994 with addition of STARS Compounds as per NYSDEC, 8/22/01.
 Concentration exceeds criteria.

- R - Rejected Value.
- J - Estimated concentration detected below the quantitation limit, or due to quality control outliers.
- ND - Not Detected ND J - Not Detected. Quantitation limit is an estimate due to quality control outliers.
- D - Concentration reported from a secondary dilution analysis.
- NA - Sample not analyzed for this analyte.
- B - Compound detected in associated method blank.
- ** Naphthalene can be analyzed as both a volatile and semivolatile compound. The maximum detected concentration from either test is reported under the semivolatile section.

((((b)RES.SITEID="854") AND ((b)RES.LOCID) Like "HYD*.0415") OR (((b)RES.SITEID="854") AND ((b)RES.LOCID) Like "SB-B-") OR (((b)RES.SITEID="854") AND ((b)RES.LOCID) Like "MW-B-05") OR (((b)RES.SITEID="854") AND

Checked By: ?, 2/18/02 JJJ, 2/21/02 JJJ, 3/18/02

U:\programs\Main\WYCDDC.mde

8/26/02

**TABLE 2A - AREA B
BROOKLYN MARINE TERMINAL
SOIL ANALYTICAL RESULTS**

Sample ID:			PE-WO-B-1	PE-WO-B-2	PE-WO-B-3	SB-B-01	SB-B-01
Depth Interval (ft):			7.5-7.5	7.5-7.5	7.5-7.5	2.0-4.0	6.0-8.0
Date Sampled:			03/24/98	03/24/98	03/24/98	01/14/02	01/14/02
Parameter	Units	Criteria*					
Volatiles							
Methyl t-Butyl Ether	UG/KG	120	470	180	ND	ND	ND
Benzene	UG/KG	60	ND	ND	ND	ND	1.1
Ethylbenzene	UG/KG	5500	ND	ND	ND	ND	5.1
Toluene	UG/KG	1500	26	ND	ND	1.4	7.8
Total Xylenes	UG/KG	1200	ND	ND	ND	6.2	44
Isopropylbenzene	UG/KG	2300	ND	ND	ND	ND	ND
n-Propylbenzene	UG/KG	3700	ND	ND	ND	ND	1.8
p-Cymene (p-Isopropyltoluene)	UG/KG	10000	ND	ND	ND	ND	1.1
tert-Butylbenzene	UG/KG	10000	ND	ND	ND	ND	ND
1,2,4-Trimethylbenzene	UG/KG	10000	16	ND	ND	4.1	17
1,3,5-Trimethylbenzene	UG/KG	3300	ND	ND	ND	2.1	8.0
sec-Butylbenzene	UG/KG	10000	ND	ND	ND	ND	1.7
n-Butylbenzene	UG/KG	10000	ND	ND	ND	ND	ND
Total Volatiles	UG/KG		512	180	ND	13.8	87.6
Semivolatiles							
Naphthalene	UG/KG	13000	120	32 J	110 J	63 J	130 J
Acenaphthene	UG/KG	50000	600	73 J	520	ND	ND
Anthracene	UG/KG	50000	1700	100 J	950	ND	ND
Benzo(a)anthracene	UG/KG	224	2100	250 J	840	130 J	92 J
Benzo(a)pyrene	UG/KG	61	1800	320 J	730	130 J	89 J
Benzo(b)fluoranthene	UG/KG	220	1000	200 J	800	150 J	130 J
Benzo(k)fluoranthene	UG/KG	220	1300	110 J	600	71 J	ND
Chrysene	UG/KG	400	2200	310 J	960	130 J	96 J
Dibenz(a,h)anthracene	UG/KG	14.3	120 J	ND	ND	ND	ND
Fluoranthene	UG/KG	50000	3600	760	2500	180 J	140 J
Fluorene	UG/KG	50000	850	41 J	560	ND	ND
Phenanthrene	UG/KG	50000	4100	470	2800	89 J	76 J
Pyrene	UG/KG	50000	3100	620	1800	180 J	130 J
Benzo(g,h,i)perylene	UG/KG	50000	300 J	ND	150 J	59 J	ND
Indeno(1,2,3-cd)pyrene	UG/KG	3200	350	ND	180 J	57 J	ND
Total Semivolatiles	UG/KG		23240	3286	13500	1239	883

* - NYSDEC TAGM: Determination of Soil Cleanup Objectives and Cleanup Levels; HWR-94-4046 January 24, 1994 with addition of STARS Compounds as per NYSDEC, 8/22/01.
 Concentration exceeds criteria.

R - Rejected Value.

J - Estimated concentration detected below the quantitation limit, or due to quality control outliers.

ND - Not Detected ND J - Not Detected. Quantitation limit is an estimate due to quality control outliers.

D - Concentration reported from a secondary dilution analysis.

NA - Sample not analyzed for this analyte.

B - Compound detected in associated method blank.

** Naphthalene can be analyzed as both a volatile and semivolatile compound. The maximum detected concentration from either test is reported under the semivolatile section.

Checked By: 7/21/02 JLL, 2/21/02 JLL, 3/18/02

U:\programs\Main\NYCDDC.mde

((({BIRE.SITEID}="854") AND (({BIRE.LOCID} Like "HYD*.0415") OR (({BIRE.SITEID}="854") AND (({BIRE.LOCID} Like "SB-B-") OR (({BIRE.SITEID}="854") AND (({BIRE.LOCID} Like "MW-B-05") OR (({BIRE.SITEID}="854") AND

**TABLE 2A - AREA B
BROOKLYN MARINE TERMINAL
SOIL ANALYTICAL RESULTS**

Sample ID:			SB-B-02	SB-B-02	SB-B-03	SB-B-03	SB-B-04
Depth Interval (ft):			2.0-4.0	6.0-8.0	2.0-4.0	6.0-8.0	2.0-4.0
Date Sampled:			01/14/02	01/14/02	01/14/02	01/14/02	01/14/02
Parameter	Units	Criteria*					
Volatiles							
Methyl t-Butyl Ether	UG/KG	120	ND	ND	ND	ND	5.7
Benzene	UG/KG	60	ND	ND	ND	ND	6.4
Ethylbenzene	UG/KG	5500	ND	ND	ND	ND	ND
Toluene	UG/KG	1500	ND	ND	ND	ND	4.3
Total Xylenes	UG/KG	1200	ND	ND	ND	ND	3.5
Isopropylbenzene	UG/KG	2300	ND	ND	ND	ND	ND
n-Propylbenzene	UG/KG	3700	ND	ND	ND	ND	ND
p-Cymene (p-Isopropyltoluene)	UG/KG	10000	ND	ND	ND	ND	ND
tert-Butylbenzene	UG/KG	10000	ND	ND	ND	ND	ND
1,2,4-Trimethylbenzene	UG/KG	10000	ND	ND	ND	ND	ND
1,3,5-Trimethylbenzene	UG/KG	3300	ND	ND	ND	ND	ND
sec-Butylbenzene	UG/KG	10000	ND	ND	ND	ND	ND
n-Butylbenzene	UG/KG	10000	ND	ND	ND	ND	ND
Total Volatiles	UG/KG		ND	ND	ND	ND	19.9
Semivolatiles							
Naphthalene	UG/KG	13000	60 J	ND	82 J	140 J	ND
Acenaphthene	UG/KG	50000	170 J	ND	280 J	290 J	ND
Anthracene	UG/KG	50000	1200	ND	800	830	65 J
Benzo(a)anthracene	UG/KG	224	5000	72 J	1000	1200	310 J
Benzo(a)pyrene	UG/KG	61	4300	73 J	840	1000	260 J
Benzo(b)fluoranthene	UG/KG	220	6600	84 J	960	1400	320 J
Benzo(k)fluoranthene	UG/KG	220	2100	39 J	330 J	480	93 J
Chrysene	UG/KG	400	4100	75 J	820	1100	270 J
Dibenz(a,h)anthracene	UG/KG	14.3	86 J	ND	ND	ND	ND
Fluoranthene	UG/KG	50000	9600 D	110 J	2500	3200	520
Fluorene	UG/KG	50000	230 J	ND	330 J	350 J	ND
Phenanthrene	UG/KG	50000	4400	43 J	2600	2800	260 J
Pyrene	UG/KG	50000	7300 D	100 J	2000	2400	500
Benzo(g,h,i)perylene	UG/KG	50000	1100	ND	270 J	250 J	83 J
Indeno(1,2,3-cd)pyrene	UG/KG	3200	1100	ND	270 J	250 J	82 J
Total Semivolatiles	UG/KG		47346	596	13082	15690	2763

* - NYSDEC TAGM: Determination of Soil Cleanup Objectives and Cleanup Levels; HWR-94-4046 January 24, 1994 with addition of STARS Compounds as per NYSDEC, 8/22/01.
 Concentration exceeds criteria.

R - Rejected Value.

J - Estimated concentration detected below the quantitation limit, or due to quality control outliers.

ND - Not Detected ND J - Not Detected. Quantitation limit is an estimate due to quality control outliers.

D - Concentration reported from a secondary dilution analysis.

NA - Sample not analyzed for this analyte.

B - Compound detected in associated method blank.

** Naphthalene can be analyzed as both a volatile and semivolatile compound. The maximum detected concentration from either test is reported under the semivolatile section.

Checked By: 7, 2/18/02 JLL, 2/21/02 JLL, 3/18/02

U:\programs\Main\NYCDDC.mde

((((tbIRES.SITEID)="854") AND ((tbIRES.LOCID) Like "HYD-0415")) OR (((tbIRES.SITEID)="854") AND ((tbIRES.LOCID) Like "SB-B-")) OR (((tbIRES.SITEID)="854") AND ((tbIRES.LOCID) Like "MW-B-05")) OR (((tbIRES.SITEID)="854") AND

TABLE 2A - AREA B
BROOKLYN MARINE TERMINAL
SOIL ANALYTICAL RESULTS

Sample ID:			SB-B-04	SB-B-05	SB-B-05	SB-B-06	SB-B-06
Depth Interval (ft):			6.0-8.0	2.0-4.0	4.0-6.0	2.0-4.0	4.0-6.0
Date Sampled:			01/14/02	01/15/02	01/15/02	01/14/02	01/14/02
Parameter	Units	Criteria*					
Volatiles							
Methyl t-Butyl Ether	UG/KG	120	1.3	ND	ND	ND	ND
Benzene	UG/KG	60	ND	ND	ND	ND	ND
Ethylbenzene	UG/KG	5500	ND	ND	ND	ND	ND
Toluene	UG/KG	1500	3.0	ND	ND	ND	ND
Total Xylenes	UG/KG	1200	2.0 J	ND	ND	ND	ND
Isopropylbenzene	UG/KG	2300	ND	ND	ND	ND	ND
n-Propylbenzene	UG/KG	3700	ND	ND	ND	ND	ND
p-Cymene (p-Isopropyltoluene)	UG/KG	10000	ND	ND	ND	ND	ND
tert-Butylbenzene	UG/KG	10000	ND	ND	ND	ND	ND
1,2,4-Trimethylbenzene	UG/KG	10000	ND	ND	ND	ND	ND
1,3,5-Trimethylbenzene	UG/KG	3300	ND	ND	ND	ND	ND
sec-Butylbenzene	UG/KG	10000	ND	ND	ND	ND	ND
n-Butylbenzene	UG/KG	10000	ND	ND	ND	ND	ND
Total Volatiles	UG/KG		6.3	ND	ND	ND	ND
Semivolatiles							
Naphthalene	UG/KG	13000	ND	ND	ND	ND	ND
Acenaphthene	UG/KG	50000	ND	ND	ND	ND	ND
Anthracene	UG/KG	50000	ND	ND	ND	ND	ND
Benzo(a)anthracene	UG/KG	224	77 J	ND	44 J	100 J	ND
Benzo(a)pyrene	UG/KG	61	100 J	ND	42 J	100 J	ND
Benzo(b)fluoranthene	UG/KG	220	81 J	ND	53 J	130 J	ND
Benzo(k)fluoranthene	UG/KG	220	49 J	ND	ND	40 J	ND
Chrysene	UG/KG	400	64 J	ND	41 J	92 J	ND
Dibenz(a,h)anthracene	UG/KG	14.3	ND	ND	ND	ND	ND
Fluoranthene	UG/KG	50000	90 J	ND	69 J	170 J	ND
Fluorene	UG/KG	50000	ND	ND	ND	ND	ND
Phenanthrene	UG/KG	50000	45 J	ND	ND	89 J	ND
Pyrene	UG/KG	50000	77 J	ND	59 J	140 J	ND
Benzo(g,h,i)perylene	UG/KG	50000	ND	ND	ND	47 J	ND
Indeno(1,2,3-cd)pyrene	UG/KG	3200	ND	ND	ND	37 J	ND
Total Semivolatiles	UG/KG		583	ND	308	945	ND

* - NYSDEC TAGM: Determination of Soil Cleanup Objectives and Cleanup Levels; HWR-94-4046 January 24, 1994 with addition of STARS Compounds as per NYSDEC, 8/22/01.
 Concentration exceeds criteria.

R - Rejected Value.

J - Estimated concentration detected below the quantitation limit, or due to quality control outliers.

ND - Not Detected ND J - Not Detected. Quantitation limit is an estimate due to quality control outliers.

D - Concentration reported from a secondary dilution analysis.

NA - Sample not analyzed for this analyte.

B - Compound detected in associated method blank.

** Naphthalene can be analyzed as both a volatile and semivolatile compound. The maximum detected concentration from either test is reported under the semivolatile section.

Checked By: ?, 2/18/02 JUL, 2/21/02 JUL, 3/18/02

U:\programs\Main\NYCDDC.mde

8/26/02

((({(b)RES.SITEID="854"} AND ((b)RES.LOCID) Like "HYD-0415"}) OR ((b)RES.SITEID="854"} AND ((b)RES.LOCID) Like "SB-B-")) OR ((b)RES.SITEID="854"} AND ((b)RES.LOCID) Like "MW-B-05"}) OR ((b)RES.SITEID="854"} AND

TABLE 2A - AREA B
BROOKLYN MARINE TERMINAL
SOIL ANALYTICAL RESULTS

Sample ID:			SB-B-07	SB-B-07	SB-B-08
Depth Interval (ft):			2.0-4.0	4.0-6.0	5.0-7.0
Date Sampled:			01/14/02	01/14/02	07/16/02
Parameter	Units	Criteria*			
Volatiles					
Methyl t-Butyl Ether	UG/KG	120	ND	ND	ND
Benzene	UG/KG	60	ND	ND	ND
Ethylbenzene	UG/KG	5500	ND	ND	ND
Toluene	UG/KG	1500	ND	ND	ND
Total Xylenes	UG/KG	1200	ND	ND	ND
Isopropylbenzene	UG/KG	2300	ND	ND	ND
n-Propylbenzene	UG/KG	3700	ND	ND	ND
p-Cymene (p-Isopropyltoluene)	UG/KG	10000	ND	ND	ND
tert-Butylbenzene	UG/KG	10000	ND	ND	ND
1,2,4-Trimethylbenzene	UG/KG	10000	ND	ND	ND
1,3,5-Trimethylbenzene	UG/KG	3300	ND	ND	ND
sec-Butylbenzene	UG/KG	10000	ND	ND	ND
n-Butylbenzene	UG/KG	10000	ND	ND	ND
Total Volatiles	UG/KG		ND	ND	ND
Semivolatiles					
Naphthalene	UG/KG	13000	ND	ND	ND
Acenaphthene	UG/KG	50000	ND	ND	NA
Anthracene	UG/KG	50000	ND	ND	NA
Benzo(a)anthracene	UG/KG	224	73 J	150 J	NA
Benzo(a)pyrene	UG/KG	61	56 J	170 J	NA
Benzo(b)fluoranthene	UG/KG	220	69 J	150 J	NA
Benzo(k)fluoranthene	UG/KG	220	ND	120 J	NA
Chrysene	UG/KG	400	57 J	160 J	NA
Dibenz(a,h)anthracene	UG/KG	14.3	ND	ND	NA
Fluoranthene	UG/KG	50000	130 J	270 J	NA
Fluorene	UG/KG	50000	ND	ND	NA
Phenanthrene	UG/KG	50000	67 J	55 J	NA
Pyrene	UG/KG	50000	120 J	220 J	NA
Benzo(g,h,i)perylene	UG/KG	50000	ND	67 J	NA
Indeno(1,2,3-cd)pyrene	UG/KG	3200	ND	59 J	NA
Total Semivolatiles	UG/KG		572	1421	ND

* - NYSDEC TAGM: Determination of Soil Cleanup Objectives and Cleanup Levels; HWR-94-4046 January 24, 1994 with addition of STARS Compounds as per NYSDEC, 8/22/01.
C Concentration exceeds criteria.

R - Rejected Value.

J - Estimated concentration detected below the quantitation limit, or due to quality control outliers.

ND - Not Detected ND J - Not Detected. Quantitation limit is an estimate due to quality control outliers.

D - Concentration reported from a secondary dilution analysis.

NA - Sample not analyzed for this analyte.

B - Compound detected in associated method blank.

** Naphthalene can be analyzed as both a volatile and semivolatile compound. The maximum detected concentration from either test is reported under the semivolatile section.

((((b)RES.SITEID)="854") AND ((b)RES.LOCID) Like "HYD-0415") OR ((b)RES.SITEID)="854" AND ((b)RES.LOCID) Like "SB-B-") OR ((b)RES.SITEID)="854" AND ((b)RES.LOCID) Like "MW-B-05") OR ((b)RES.SITEID)="854" AND

Checked By: ?, 2/18/02 JUL, 2/21/02 JUL, 3/18/02

U:\programs\Main\NYCDDC.mde

TABLE 3 - AREA C
BROOKLYN MARINE TERMINAL
TCLP EXTRACT SOIL ANALYTICAL RESULTS

Sample ID:			SB-C-01	SB-C-01
Depth Interval (ft):			2.0-4.0	6.0-8.0
Date Sampled:			08/04/00	08/04/00
Parameter	Units	Criteria*		
TCLP Volatiles				
Methyl t-Butyl Ether	UG/L	10	ND J	ND J
Benzene	UG/L	1	ND J	ND J
Ethylbenzene	UG/L	5	1.9 J	ND J
Toluene	UG/L	5	1.6 J	ND J
Total Xylenes	UG/L	5	12.2 J	ND J
Isopropylbenzene	UG/L	5	ND J	ND J
n-Propylbenzene	UG/L	5	ND J	ND J
p-Cymene (p-Isopropyltoluene)	UG/L	5	3 J	ND J
tert-Butylbenzene	UG/L	5	ND J	ND J
1,2,4-Trimethylbenzene	UG/L	5	12 J	ND J
1,3,5-Trimethylbenzene	UG/L	5	5.3 J	ND J
sec-Butylbenzene	UG/L	5	1.6 J	ND J
n-Butylbenzene	UG/L	5	ND J	ND J
Total TCLP Volatiles	UG/L		37.6	ND
TCLP Semivolatiles				
Naphthalene	UG/L	10	ND	ND
Acenaphthene	UG/L	20	ND	ND
Anthracene	UG/L	50	ND	ND
Benzo(a)anthracene	UG/L	0.002	ND	ND
Benzo(a)pyrene	UG/L	0.002	ND	ND
Benzo(b)fluoranthene	UG/L	0.002	ND	ND
Benzo(k)fluoranthene	UG/L	0.002	ND	ND
Chrysene	UG/L	0.002	ND	ND
Dibenz(a,h)anthracene	UG/L	50	ND	ND
Fluoranthene	UG/L	50	ND	ND
Fluorene	UG/L	50	ND	ND
Phenanthrene	UG/L	50	ND	ND
Pyrene	UG/L	50	ND	ND
Benzo(g,h,i)perylene	UG/L	0.002	ND	ND
Indeno(1,2,3-cd)pyrene	UG/L	0.002	ND	ND
Total TCLP Semivolatiles	UG/L		ND	ND

* - NYSDEC STARS TCLP Extraction Guidance Value, STARS Memo #1, Petroleum-Contaminated Soil Guidance Policy, NYSDEC, August 1992.
 Concentration exceeds criteria.

R - Rejected Value.

J - Estimated concentration detected below the quantitation limit, or due to quality control outliers.

ND - Not Detected ND J - Not Detected. Quantitation limit is an estimate due to quality control outliers.

D - Concentration reported from a secondary dilution analysis.

NA - Sample not analyzed for this analyte.

B - Compound detected in associated method blank.

** Naphthalene can be analyzed as both a volatile and semivolatile compound. The maximum detected concentration from either test is reported under the semivolatile section.

Checked By: 10/16/00 JLL

U:\programs\Main\NYCDDC.mde

((((b)RES.SITEID)="854") AND ((b)RES.LOCID) Like
 "SB-C-") AND ((b)RES.UNITS)="ug/l")

TABLE 3A - AREA C
BROOKLYN MARINE TERMINAL
SOIL ANALYTICAL RESULTS

Sample ID:			MW-C-01	MW-C-01	SB-C-02	SB-C-02	SB-C-03
Depth Interval (ft):			3.0-5.0	5.0-7.0	2.0-4.0	6.0-8.0	2.0-4.0
Date Sampled:			01/16/02	01/16/02	01/16/02	01/16/02	01/16/02
Parameter	Units	Criteria*					
Volatiles							
Methyl t-Butyl Ether	UG/KG	120	ND	ND	ND	ND	ND
Benzene	UG/KG	60	ND	ND	ND	ND	ND
Ethylbenzene	UG/KG	5500	ND	ND	ND	ND	ND
Toluene	UG/KG	1500	ND	ND	ND	ND	ND
Total Xylenes	UG/KG	1200	1.5 J	ND	ND	ND	ND
Isopropylbenzene	UG/KG	2300	ND	ND	ND	ND	ND
n-Propylbenzene	UG/KG	3700	ND	ND	ND	ND	ND
p-Cymene (p-Isopropyltoluene)	UG/KG	10000	ND	ND	ND	ND	ND
tert-Butylbenzene	UG/KG	10000	ND	ND	ND	ND	ND
1,2,4-Trimethylbenzene	UG/KG	10000	ND	ND	ND	ND	ND
1,3,5-Trimethylbenzene	UG/KG	3300	ND	ND	ND	ND	ND
sec-Butylbenzene	UG/KG	10000	ND	ND	ND	ND	ND
n-Butylbenzene	UG/KG	10000	ND	ND	ND	ND	ND
Total Volatiles	UG/KG		1.5	ND	ND	ND	ND
Semivolatiles							
Naphthalene	UG/KG	13000	ND	ND	ND	ND	ND
Acenaphthene	UG/KG	50000	ND	ND	98 J	ND	ND
Anthracene	UG/KG	50000	ND	ND	240 J	ND	ND
Benzo(a)anthracene	UG/KG	224	ND	ND	750	ND	42 J
Benzo(a)pyrene	UG/KG	61	ND	ND	540	43 J	36 J
Benzo(b)fluoranthene	UG/KG	220	ND	ND	780	ND	46 J
Benzo(k)fluoranthene	UG/KG	220	ND	ND	200 J	ND	ND
Chrysene	UG/KG	400	ND	ND	640	ND	39 J
Dibenz(a,h)anthracene	UG/KG	14.3	ND	ND	ND	ND	ND
Fluoranthene	UG/KG	50000	ND	ND	1400	ND	65 J
Fluorene	UG/KG	50000	ND	ND	79 J	ND	ND
Phenanthrene	UG/KG	50000	ND	ND	1000	ND	ND
Pyrene	UG/KG	50000	ND	ND	1500	47 J	67 J
Benzo(g,h,i)perylene	UG/KG	50000	ND	ND	210 J	ND	ND
Indeno(1,2,3-cd)pyrene	UG/KG	3200	ND	ND	200 J	ND	ND
Total Semivolatiles	UG/KG		ND	ND	7637	90	295

* - NYSDEC TAGM: Determination of Soil Cleanup Objectives and Cleanup Levels; HWR-94-4046 January 24, 1994 with addition of STARS Compounds as per NYSDEC, 8/22/01.

○ Concentration exceeds criteria.

R - Rejected Value.

J - Estimated concentration detected below the quantitation limit, or due to quality control outliers.

ND - Not Detected ND J - Not Detected. Quantitation limit is an estimate due to quality control outliers.

D - Concentration reported from a secondary dilution analysis.

NA - Sample not analyzed for this analyte.

B - Compound detected in associated method blank.

** Naphthalene can be analyzed as both a volatile and semivolatile compound. The maximum detected concentration from either test is reported under the semivolatile section.

Checked By: 7/21/02 J.J.L.

U:\programs\Main\NYCDDC.mde

8/28/02

((@RES.SITEID)="854") AND (@RES.LOCID)="MW-C-01") OR ((@RES.SITEID)="854") AND (@RES.LOCID) Like "SB-C-")

TABLE 3A - AREA C
BROOKLYN MARINE TERMINAL
SOIL ANALYTICAL RESULTS

Sample ID:			SB-C-03	SB-C-04	SB-C-04	SB-C-05
Depth Interval (ft):			6.0-8.0	4.0-6.0	6.0-8.0	5.0-7.0
Date Sampled:			01/16/02	01/15/02	01/15/02	07/16/02
Parameter	Units	Criteria*				
Volatiles						
Methyl t-Butyl Ether	UG/KG	120	ND	ND	ND	ND
Benzene	UG/KG	60	ND	ND	ND	ND
Ethylbenzene	UG/KG	5500	ND	ND	ND	ND
Toluene	UG/KG	1500	ND	ND	ND	ND
Total Xylenes	UG/KG	1200	ND	ND	ND	ND
Isopropylbenzene	UG/KG	2300	ND	ND	ND	ND
n-Propylbenzene	UG/KG	3700	ND	ND	ND	ND
p-Cymene (p-Isopropyltoluene)	UG/KG	10000	ND	ND	ND	ND
tert-Butylbenzene	UG/KG	10000	ND	ND	ND	ND
1,2,4-Trimethylbenzene	UG/KG	10000	ND	ND	ND	ND
1,3,5-Trimethylbenzene	UG/KG	3300	ND	ND	ND	ND
sec-Butylbenzene	UG/KG	10000	ND	ND	ND	ND
n-Butylbenzene	UG/KG	10000	ND	ND	ND	ND
Total Volatiles	UG/KG		ND	ND	ND	ND
Semivolatiles						
Naphthalene	UG/KG	13000	ND	ND	ND	ND
Acenaphthene	UG/KG	50000	ND	ND	ND	NA
Anthracene	UG/KG	50000	ND	ND	ND	NA
Benzo(a)anthracene	UG/KG	224	74 J	38 J	85 J	NA
Benzo(a)pyrene	UG/KG	61	74 J	ND	160 J	NA
Benzo(b)fluoranthene	UG/KG	220	69 J	37 J	120 J	NA
Benzo(k)fluoranthene	UG/KG	220	ND	ND	46 J	NA
Chrysene	UG/KG	400	84 J	ND	85 J	NA
Dibenz(a,h)anthracene	UG/KG	14.3	ND	ND	ND	NA
Fluoranthene	UG/KG	50000	130 J	54 J	78 J	NA
Fluorene	UG/KG	50000	ND	ND	ND	NA
Phenanthrene	UG/KG	50000	99 J	ND	ND	NA
Pyrene	UG/KG	50000	170 J	55 J	120 J	NA
Benzo(g,h,i)perylene	UG/KG	50000	ND	ND	85 J	NA
Indeno(1,2,3-cd)pyrene	UG/KG	3200	ND	ND	51 J	NA
Total Semivolatiles	UG/KG		700	184	830	ND

* - NYSDEC TAGM: Determination of Soil Cleanup Objectives and Cleanup Levels; HWR-94-4046 January 24, 1994 with addition of STARS Compounds as per NYSDEC, 8/22/01.
 Concentration exceeds criteria.

R - Rejected Value.

J - Estimated concentration detected below the quantitation limit, or due to quality control outliers.

ND - Not Detected ND J - Not Detected. Quantitation limit is an estimate due to quality control outliers.

D - Concentration reported from a secondary dilution analysis.

NA - Sample not analyzed for this analyte.

B - Compound detected in associated method blank.

** Naphthalene can be analyzed as both a volatile and semivolatile compound. The maximum detected concentration from either test is reported under the semivolatile section.

Checked By: ?, 2/21/02 JJJ

U:\programs\Main\NYCDDC.mde

((((tbires.siteid)="854") AND ((tbires.locid)="MW-C-01")) OR ((tbires.siteid)="854") AND ((tbires.locid) Like "SB-C-"))

MARINE TERMINAL TCLP EXTRACT SOIL ANALYTICAL RESULTS

Sample ID:			MW-D-01				MW-D-02		MW-D-03
Depth Interval (ft):			2.0-4.0		4.0-6.0		2.0-4.0		2.0-4.0
Date Sampled:			08/22/00		08/22/00		08/23/00		08/22/00
Parameter	Units	Criteria*							
TCLP Volatiles									
Methyl t-Butyl Ether	UG/L	10							
Benzene	UG/L	1	ND		ND J				
Ethylbenzene	UG/L	5	ND		ND J	ND			
Toluene	UG/L	5	ND		ND J	ND	ND		ND
Total Xylenes	UG/L	5	ND		ND J	ND	ND		ND
Isopropylbenzene	UG/L	5	2 J		ND J	ND	ND		ND
n-Propylbenzene	UG/L	5	ND		ND J	ND	ND		ND
p-Cymene (p-Isopropyltoluene)	UG/L	5	ND		ND J	ND	ND		ND
tert-Butylbenzene	UG/L	5	ND		1.8 J	ND	ND		ND
1,2,4-Trimethylbenzene	UG/L	5	ND		3.4 J	ND	ND		ND
3,5-Trimethylbenzene	UG/L	5	1.5		ND J	ND	ND		ND
sec-Butylbenzene	UG/L	5	ND		4.3 J	ND	ND		ND
Butylbenzene	UG/L	5	ND		1.9 J	ND	ND		ND
Total TCLP Volatiles	UG/L	5	ND		4.2 J	ND	ND		ND
TCLP Semivolatiles			3.5		5.6 J		ND		ND
Anthracene	UG/L	10			21.2	ND	ND		ND
Benzo(a)anthracene	UG/L	20	2.8			ND	ND		ND
Benzo(b)fluoranthene	UG/L	50	ND		7	ND	ND		ND
Benzo(k)fluoranthene	UG/L	0.002	ND		ND	ND	ND		ND
Benzo(a)pyrene	UG/L	0.002	ND		ND	ND	ND		ND
Benzo(e)pyrene	UG/L	0.002	ND		ND	ND	ND		ND
Benzo(h)anthracene	UG/L	0.002	ND		ND	ND	ND		ND
Benzo(i)perylene	UG/L	50	ND		ND	ND	ND		ND
Benzo(j)fluoranthene	UG/L	50	ND		ND	ND	ND		ND
Benzo(g)perylene	UG/L	50	ND		ND	ND	ND		ND
Benzo(a)perylene	UG/L	50	ND		ND	ND	ND		ND
Benzo(b)perylene	UG/L	50	ND		ND	ND	ND		ND
Benzo(k)perylene	UG/L	50	ND		ND	ND	ND		ND
Benzo(cd)pyrene	UG/L	0.002	ND		ND	ND	ND		ND
Total TCLP Semivolatiles	UG/L	0.002	ND		ND	ND	ND		ND
			2.8		7		ND		ND

STARS TCLP Extraction Guidance Value, STARS Memo #1, Petroleum-Contaminated Soil Guidance Policy, NYSDEC, August 1992.
 Concentration exceeds criteria.
 Concentration detected below the quantitation limit, or due to quality control outliers.
 Not Detected. Quantitation limit is an estimate due to quality control outliers.
 Reported from a secondary dilution analysis.
 Analyzed for this analyte.
 Detected in associated method blank.
 Can be analyzed as both a volatile and semivolatile compound. The maximum detected concentration from either test is reported under the semivolatile section.

((FLDSAMPID Like "MW-D-1" Or FLDSAMPID Like "SB-D-1"))

16:00 JUL, 11/28/00 J.J.L

U:\programs\Main\Nycddc.mde

TABLE 4 - AREA D
BROOKLYN MARINE TERMINAL
TCLP EXTRACT SOIL ANALYTICAL RESULTS

Sample ID:			MW-D-03	MW-D-04	MW-D-04	SB-D-01	SB-D-01
Depth Interval (ft):			4.0-6.0	2.0-4.0	4.0-6.0	2.0-4.0	4.0-6.0
Date Sampled:			08/22/00	08/21/00	08/21/00	08/04/00	08/04/00
Parameter	Units	Criteria*					
TCLP Volatiles							
Methyl t-Butyl Ether	UG/L	10	ND	ND	ND J	ND	ND
Benzene	UG/L	1	ND	ND	ND J	ND	ND
Ethylbenzene	UG/L	5	ND	ND	ND J	9.4	16
Toluene	UG/L	5	ND	ND	ND J	3	1.7
Total Xylenes	UG/L	5	ND	1.5 J	3.6 J	16	15.1
Isopropylbenzene	UG/L	5	ND	ND	ND J	2.9	6.8
n-Propylbenzene	UG/L	5	ND	ND	ND J	7.1	14
p-Cymene (p-Isopropyltoluene)	UG/L	5	ND	ND	ND J	4.6	5.2
tert-Butylbenzene	UG/L	5	ND	ND	ND J	ND	ND
1,2,4-Trimethylbenzene	UG/L	5	ND	2.2	2 J	100.	75
1,3,5-Trimethylbenzene	UG/L	5	ND	ND	ND J	16	13
sec-Butylbenzene	UG/L	5	ND	ND	ND J	5.5	9.3
n-Butylbenzene	UG/L	5	ND	ND	ND J	18	24
Total TCLP Volatiles	UG/L		ND	3.7	5.6	182.5	180.1
TCLP Semivolatiles							
Naphthalene	UG/L	10	ND	1.1	ND	100	110
Acenaphthene	UG/L	20	ND	ND	ND	1.5 J	1.7 J
Anthracene	UG/L	50	ND	ND	ND	ND	ND
Benzo(a)anthracene	UG/L	0.002	ND	ND	ND	ND	ND
Benzo(a)pyrene	UG/L	0.002	ND	ND	ND	ND	ND
Benzo(b)fluoranthene	UG/L	0.002	ND	ND	ND	ND	ND
Benzo(k)fluoranthene	UG/L	0.002	ND	ND	ND	ND	ND
Chrysene	UG/L	0.002	ND	ND	ND	ND	ND
Dibenz(a,h)anthracene	UG/L	50	ND	ND	ND	ND	ND
Fluoranthene	UG/L	50	ND	ND	ND	ND	ND
Fluorene	UG/L	50	ND	ND	ND	2.2 J	2.6 J
Phenanthrene	UG/L	50	ND	ND	ND	1.9 J	2.2 J
Pyrene	UG/L	50	ND	ND	ND	ND	ND
Benzo(g,h,i)perylene	UG/L	0.002	ND	ND	ND	ND	ND
Indeno(1,2,3-cd)pyrene	UG/L	0.002	ND	ND	ND	ND	ND
Total TCLP Semivolatiles	UG/L		ND	1.1	ND	105.6	116.5

* - NYSDEC STARS TCLP Extraction Guidance Value, STARS Memo #1, Petroleum-Contaminated Soil Guidance Policy, NYSDEC, August 1992.
C Concentration exceeds criteria.

R - Rejected Value.

J - Estimated concentration detected below the quantitation limit, or due to quality control outliers.

ND - Not Detected ND J - Not Detected. Quantitation limit is an estimate due to quality control outliers.

D - Concentration reported from a secondary dilution analysis.

NA - Sample not analyzed for this analyte.

B - Compound detected in associated method blank.

** Naphthalene can be analyzed as both a volatile and semivolatile compound. The maximum detected concentration from either test is reported under the semivolatile section.

Checked By: 10/16/00 JLL, 11/28/00 JLL

U:\programs\Main\Nyeddc.mde

9/30/02

TABLE 4 - AREA D
BROOKLYN MARINE TERMINAL
TCLP EXTRACT SOIL ANALYTICAL RESULTS

Sample ID:			SB-D-02	SB-D-02	SB-D-03	SB-D-03
Depth Interval (ft):			2.0-4.0	4.0-6.0	4.0-6.0	6.0-8.0
Date Sampled:			09/18/00	09/18/00	08/07/00	08/07/00
Parameter	Units	Criteria*				
TCLP Volatiles						
Methyl t-Butyl Ether	UG/L	10	ND	ND	ND	ND
Benzene	UG/L	1	ND	ND	ND	ND
Ethylbenzene	UG/L	5	ND	3.3	ND	ND
Toluene	UG/L	5	ND	ND	ND	ND
Total Xylenes	UG/L	5	ND	20.5	3.6	8.6
Isopropylbenzene	UG/L	5	ND	3	ND	ND
n-Propylbenzene	UG/L	5	ND	4.7	ND	ND
p-Cymene (p-Isopropyltoluene)	UG/L	5	ND	4.8	ND	15
tert-Butylbenzene	UG/L	5	ND	ND	ND	ND
1,2,4-Trimethylbenzene	UG/L	5	ND	90	2.9	240
1,3,5-Trimethylbenzene	UG/L	5	ND	30	1	80
sec-Butylbenzene	UG/L	5	ND	5.1	ND	3.9
n-Butylbenzene	UG/L	5	ND	ND	ND	ND
Total TCLP Volatiles	UG/L		ND	161.4	7.5	347.5
TCLP Semivolatiles						
Naphthalene	UG/L	10	ND	66	14	75
Acenaphthene	UG/L	20	ND	1.2 J	ND	ND
Anthracene	UG/L	50	ND	ND	ND	ND
Benzo(a)anthracene	UG/L	0.002	ND	ND	ND	ND
Benzo(a)pyrene	UG/L	0.002	ND	ND	ND	ND
Benzo(b)fluoranthene	UG/L	0.002	ND	ND	ND	ND
Benzo(k)fluoranthene	UG/L	0.002	ND	ND	ND	ND
Chrysene	UG/L	0.002	ND	ND	ND	ND
Dibenz(a,h)anthracene	UG/L	50	ND	ND	ND	ND
Fluoranthene	UG/L	50	ND	ND	ND	ND
Fluorene	UG/L	50	ND	1.6 J	ND	ND
Phenanthrene	UG/L	50	ND	1.4 J	ND	ND
Pyrene	UG/L	50	ND	ND	ND	ND
Benzo(g,h,i)perylene	UG/L	0.002	ND	ND	ND	ND
Indeno(1,2,3-cd)pyrene	UG/L	0.002	ND	ND	ND	ND
Total TCLP Semivolatiles	UG/L		ND	70.2	14	75

* - NYSDEC STARS TCLP Extraction Guidance Value, STARS Memo #1, Petroleum-Contaminated Soil Guidance Policy, NYSDEC, August 1992.
 Concentration exceeds criteria.

R - Rejected Value.

J - Estimated concentration detected below the quantitation limit, or due to quality control outliers.

ND - Not Detected ND J - Not Detected. Quantitation limit is an estimate due to quality control outliers.

D - Concentration reported from a secondary dilution analysis.

NA - Sample not analyzed for this analyte.

B - Compound detected in associated method blank.

** Naphthalene can be analyzed as both a volatile and semivolatile compound. The maximum detected concentration from either test is reported under the semivolatile section.

Checked By: 10/16/00 JLL, 11/28/00 JLL

U:\programs\Main\Wycddc.mde

((FLDSAMPID Like "MW-D-" Or FLDSAMPID Like "SB-D-"))

9/30/02

TABLE 4A - AREA D
BROOKLYN MARINE TERMINAL
SOIL ANALYTICAL RESULTS

Sample ID:			MW-D-05	MW-D-05	PE-D-1	PE-D-2	PE-D-3
Depth Interval (ft):			2.0-4.0	4.0-6.0	7.5-7.5	7.5-7.5	7.5-7.5
Date Sampled:			01/17/02	01/17/02	03/24/98	03/24/98	03/24/98
Parameter	Units	Criteria*					
Volatiles							
Methyl t-Butyl Ether	UG/KG	120	ND	ND	25	ND	ND
Benzene	UG/KG	60	ND	ND	ND	ND	ND
Ethylbenzene	UG/KG	5500	ND	ND	ND	ND	ND
Toluene	UG/KG	1500	ND	ND	ND	ND	ND
Total Xylenes	UG/KG	1200	ND	2.9	ND	ND	ND
Isopropylbenzene	UG/KG	2300	ND	ND	ND	ND	ND
n-Propylbenzene	UG/KG	3700	ND	ND	ND	ND	ND
p-Cymene (p-Isopropyltoluene)	UG/KG	10000	2.9	ND	ND	ND	ND
tert-Butylbenzene	UG/KG	10000	ND	ND	ND	ND	ND
1,2,4-Trimethylbenzene	UG/KG	10000	ND	2.6	ND	ND	ND
1,3,5-Trimethylbenzene	UG/KG	3300	ND	6.2	ND	ND	ND
sec-Butylbenzene	UG/KG	10000	ND	ND	ND	ND	ND
n-Butylbenzene	UG/KG	10000	ND	ND	ND	ND	ND
Total Volatiles	UG/KG		2.9	11.7	25	ND	ND
Semivolatiles							
Naphthalene	UG/KG	13000	ND	140 J	110 J	ND	100 J
Acenaphthene	UG/KG	50000	600 J	960	59 J	ND	44 J
Anthracene	UG/KG	50000	570	1700	ND	ND	49 J
Benzo(a)anthracene	UG/KG	224	2400	4500	31 J	ND	110 J
Benzo(a)pyrene	UG/KG	61	1900	3700	ND	ND	130 J
Benzo(b)fluoranthene	UG/KG	220	2600	3600	ND	ND	130 J
Benzo(k)fluoranthene	UG/KG	220	780	1300	ND	ND	87 J
Chrysene	UG/KG	400	2100	4700	42 J	ND	150 J
Dibenz(a,h)anthracene	UG/KG	14.3	77 J	150 J	ND	ND	ND
Fluoranthene	UG/KG	50000	4300	6900	94 J	61 J	340
Fluorene	UG/KG	50000	590 J	800	130 J	ND	81 J
Phenanthrene	UG/KG	50000	1300	7000	180 J	50 J	230 J
Pyrene	UG/KG	50000	3500	10000 D	81 J	58 J	240 J
Benzo(g,h,i)perylene	UG/KG	50000	630	1300	ND	ND	ND
Indeno(1,2,3-cd)pyrene	UG/KG	3200	650	1100	ND	ND	61 J
Total Semivolatiles	UG/KG		21997	47850	727	169	1752

* - NYSDEC TAGM: Determination of Soil Cleanup Objectives and Cleanup Levels; HWR-94-4046 January 24, 1994 with addition of STARS compounds as per NYSDEC, 8/22/01.
Concentration exceeds criteria.

R - Rejected Value.

J - Estimated concentration detected below the quantitation limit, or due to quality control outliers.

ND - Not Detected ND J - Not Detected. Quantitation limit is an estimate due to quality control outliers.

D - Concentration reported from a secondary dilution analysis.

NA - Sample not analyzed for this analyte.

B - Compound detected in associated method blank.

** Naphthalene can be analyzed as both a volatile and semivolatile compound. The maximum detected concentration from either test is reported under the semivolatile section.

Checked By: ?, 2/21/02 J.J.L., 3/18/02, 9/3/02 J.J.L.

U:\programs\main\Nycddc.mde

((b)RES.FLDSAMPID Like "sb-d." Or
b)RES.FLDSAMPID Like "mw-d." Or
b)RES.FLDSAMPID Like "pe-d.")

9/30/02

TABLE 4A - AREA D
BROOKLYN MARINE TERMINAL
SOIL ANALYTICAL RESULTS

Sample ID:			PE-D-4	PE-D-5	PE-D-6	SB-D-04	SB-D-04
Depth Interval (ft):			7.5-7.5	7.5-7.5	7.5-7.5	2.0-4.0	6.0-8.0
Date Sampled:			03/24/98	03/25/98	03/25/98	01/21/02	01/21/02
Parameter	Units	Criteria*					
Volatiles							
Methyl t-Butyl Ether	UG/KG	120	38	36	ND	ND	ND
Benzene	UG/KG	60	ND	ND	ND	ND J	ND
Ethylbenzene	UG/KG	5500	ND	ND	ND	ND J	ND
Toluene	UG/KG	1500	ND	ND	ND	ND J	ND
Total Xylenes	UG/KG	1200	ND	ND	ND	ND J	ND
Isopropylbenzene	UG/KG	2300	ND	ND	ND	ND J	ND
n-Propylbenzene	UG/KG	3700	41	ND	ND	ND J	ND
p-Cymene (p-Isopropyltoluene)	UG/KG	10000	28	180	ND	ND J	ND
tert-Butylbenzene	UG/KG	10000	ND	ND	ND	ND J	ND
1,2,4-Trimethylbenzene	UG/KG	10000	74	300	ND	ND J	ND
1,3,5-Trimethylbenzene	UG/KG	3300	100	200	ND	ND J	ND
sec-Butylbenzene	UG/KG	10000	94	61	ND	ND J	ND
n-Butylbenzene	UG/KG	10000	150	33	ND	ND J	ND
Total Volatiles	UG/KG		525	810	ND	ND	ND
Semivolatiles							
Naphthalene	UG/KG	13000	380	1400	54 J	68 J	ND
Acenaphthene	UG/KG	50000	39 J	290 J	ND	48 J	ND
Anthracene	UG/KG	50000	ND	70 J	ND	230 J	ND
Benzo(a)anthracene	UG/KG	224	ND	75 J	ND	1200	51 J
Benzo(a)pyrene	UG/KG	61	ND	78 J	ND	1000	ND
Benzo(b)fluoranthene	UG/KG	220	ND	40 J	ND	1400	42 J
Benzo(k)fluoranthene	UG/KG	220	18 J	35 J	ND	440	ND
Chrysene	UG/KG	400	ND	110 J	ND	1100	40 J
Dibenz(a,h)anthracene	UG/KG	14.3	ND	ND	ND	55 J	ND
Fluoranthene	UG/KG	50000	42 J	310 J	ND	1800	93 J
Fluorene	UG/KG	50000	110 J	820	ND	49 J	ND
Phenanthrene	UG/KG	50000	150 J	1200	44 J	960	80 J
Pyrene	UG/KG	50000	34 J	ND	21 J	2000	84 J
Benzo(g,h,i)perylene	UG/KG	50000	ND	ND	ND	390 J	ND
Indeno(1,2,3-cd)pyrene	UG/KG	3200	ND	ND	ND	360 J	ND
Total Semivolatiles	UG/KG		773	4428	119	11100	390

* - NYSDEC TAGM: Determination of Soil Cleanup Objectives and Cleanup Levels; HWR-94-4046 January 24, 1994 with addition of STARS compounds as per NYSDEC, 8/22/01.
Concentration exceeds criteria.

R - Rejected Value.

J - Estimated concentration detected below the quantitation limit, or due to quality control outliers.

ND - Not Detected ND J - Not Detected. Quantitation limit is an estimate due to quality control outliers.

D - Concentration reported from a secondary dilution analysis.

NA - Sample not analyzed for this analyte.

B - Compound detected in associated method blank.

** Naphthalene can be analyzed as both a volatile and semivolatile compound. The maximum detected concentration from either test is reported under the semivolatile section.

Checked By: ?, 2/21/02 JLL, 3/18/02, 9/3/02 JLL

U:\programs\Main\Nycddc.mde

((BIRES.FLDSAMPID Like "sb-d-") Or
BIRES.FLDSAMPID Like "mw-d-") Or
BIRES.FLDSAMPID Like "pe-d-")

9/30/02

**TABLE 4A - AREA D
BROOKLYN MARINE TERMINAL
SOIL ANALYTICAL RESULTS**

Sample ID:			SB-D-05	SB-D-05	SB-D-06	SB-D-06	SB-D-07
Depth Interval (ft):			2.0-4.0	6.0-8.0	5.0-7.0	7.0-9.0	5.0-7.0
Date Sampled:			01/21/02	01/21/02	08/19/02	08/19/02	07/16/02
Parameter	Units	Criteria*					
Volatiles							
Methyl t-Butyl Ether	UG/KG	120	ND	ND J	ND	ND	ND
Benzene	UG/KG	60	ND	ND J	ND	ND	ND
Ethylbenzene	UG/KG	5500	ND	ND J	ND	ND	ND
Toluene	UG/KG	1500	8.9 J	13 J	ND	ND	ND
Total Xylenes	UG/KG	1200	ND	ND J	ND	ND	ND
Isopropylbenzene	UG/KG	2300	ND	ND J	ND	ND	ND
n-Propylbenzene	UG/KG	3700	ND	ND J	ND	ND	ND
p-Cymene (p-Isopropyltoluene)	UG/KG	10000	ND	35 J	ND	ND	ND
tert-Butylbenzene	UG/KG	10000	ND	ND J	ND	ND	ND
1,2,4-Trimethylbenzene	UG/KG	10000	ND	8.2 J	ND	ND	ND
1,3,5-Trimethylbenzene	UG/KG	3300	ND	ND J	ND	ND	ND
sec-Butylbenzene	UG/KG	10000	ND	32 J	ND	ND	ND
n-Butylbenzene	UG/KG	10000	ND	32 J	ND	ND	ND
Total Volatiles	UG/KG		8.9	120.2	ND	ND	ND
Semivolatiles							
Naphthalene	UG/KG	13000	53 J	3100	ND	ND	ND
Acenaphthene	UG/KG	50000	67 J	900 J	NA	NA	NA
Anthracene	UG/KG	50000	330 J	740	NA	NA	NA
Benzo(a)anthracene	UG/KG	224	1100	79 J	NA	NA	NA
Benzo(a)pyrene	UG/KG	61	930	51 J	NA	NA	NA
Benzo(b)fluoranthene	UG/KG	220	1200	68 J	NA	NA	NA
Benzo(k)fluoranthene	UG/KG	220	480	ND	NA	NA	NA
Chrysene	UG/KG	400	1100	86 J	NA	NA	NA
Dibenz(a,h)anthracene	UG/KG	14.3	41 J	ND	NA	NA	NA
Fluoranthene	UG/KG	50000	1900	350	NA	NA	NA
Fluorene	UG/KG	50000	73 J	2200	NA	NA	NA
Phenanthrene	UG/KG	50000	1400	5000	NA	NA	NA
Pyrene	UG/KG	50000	1900	380 J	NA	NA	NA
Benzo(g,h,i)perylene	UG/KG	50000	510	ND	NA	NA	NA
Indeno(1,2,3-cd)pyrene	UG/KG	3200	420	ND	NA	NA	NA
Total Semivolatiles	UG/KG		11504	12954	ND	ND	ND

* - NYSDEC TAGM: Determination of Soil Cleanup Objectives and Cleanup Levels; HWR-94-4046 January 24, 1994 with addition of STARS compounds as per NYSDEC, 8/22/01.
 Concentration exceeds criteria.

R - Rejected Value.

J - Estimated concentration detected below the quantitation limit, or due to quality control outliers.

ND - Not Detected ND J - Not Detected. Quantitation limit is an estimate due to quality control outliers.

D - Concentration reported from a secondary dilution analysis.

NA - Sample not analyzed for this analyte.

B - Compound detected in associated method blank.

** Naphthalene can be analyzed as both a volatile and semivolatile compound. The maximum detected concentration from either test is reported under the semivolatile section.

((BIRES.FLDSAMPID Like "sb-d-***" Or
 BIRES.FLDSAMPID Like "mw-d-***" Or
 BIRES.FLDSAMPID Like "pe-d-***"))

Checked By: 7/22/02 JJJ, 3/18/02, 9/3/02 JJJ

U:\programs\Main\Nycddc.mde

9/30/02

TABLE 4A - AREA D
BROOKLYN MARINE TERMINAL
SOIL ANALYTICAL RESULTS

Sample ID:			SB-D-08
Depth Interval (ft):			5.0-7.0
Date Sampled:			07/16/02
Parameter	Units	Criteria*	
Volatiles			
Methyl t-Butyl Ether	UG/KG	120	ND
Benzene	UG/KG	60	ND
Ethylbenzene	UG/KG	5500	26
Toluene	UG/KG	1500	ND
Total Xylenes	UG/KG	1200	12
Isopropylbenzene	UG/KG	2300	65
n-Propylbenzene	UG/KG	3700	110
p-Cymene (p-Isopropyltoluene)	UG/KG	10000	170
tert-Butylbenzene	UG/KG	10000	ND
1,2,4-Trimethylbenzene	UG/KG	10000	82
1,3,5-Trimethylbenzene	UG/KG	3300	22
sec-Butylbenzene	UG/KG	10000	230
n-Butylbenzene	UG/KG	10000	330
Total Volatiles	UG/KG		1047
Semivolatiles			
Naphthalene	UG/KG	13000	500
Acenaphthene	UG/KG	50000	NA
Anthracene	UG/KG	50000	NA
Benzo(a)anthracene	UG/KG	224	NA
Benzo(a)pyrene	UG/KG	61	NA
Benzo(b)fluoranthene	UG/KG	220	NA
Benzo(k)fluoranthene	UG/KG	220	NA
Chrysene	UG/KG	400	NA
Dibenz(a,h)anthracene	UG/KG	14.3	NA
Fluoranthene	UG/KG	50000	NA
Fluorene	UG/KG	50000	NA
Phenanthrene	UG/KG	50000	NA
Pyrene	UG/KG	50000	NA
Benzo(g,h,i)perylene	UG/KG	50000	NA
Indeno(1,2,3-cd)pyrene	UG/KG	3200	NA
Total Semivolatiles	UG/KG		500

* - NYSDEC TAGM: Determination of Soil Cleanup Objectives and Cleanup Levels; HWR-94-4046 January 24, 1994 with addition of STARS compounds as per NYSDEC, 8/22/01.
* Concentration exceeds criteria.

R - Rejected Value.

J - Estimated concentration detected below the quantitation limit, or due to quality control outliers.

ND - Not Detected ND J - Not Detected. Quantitation limit is an estimate due to quality control outliers.

D - Concentration reported from a secondary dilution analysis.

NA - Sample not analyzed for this analyte.

B - Compound detected in associated method blank.

** Naphthalene can be analyzed as both a volatile and semivolatile compound. The maximum detected concentration from either test is reported under the semivolatile section.

Checked By: ?, 2/21/02 J.L., 3/18/02, 9/3/02 J.L.

U:\programs\Main\Nycddc.mde

((b)RES.FLDSAMPID Like "sb-d-***" Or
 (b)RES.FLDSAMPID Like "mv-d-***" Or
 (b)RES.FLDSAMPID Like "pe-d-***")

TABLE 5
BROOKLYN MARINE TERMINAL
GROUNDWATER ANALYTICAL RESULTS

Sample ID:			MW-A-01	MW-A-01	MW-A-02	MW-A-02	MW-A-03
Matrix			Water	Water	Water	Water	Water
Date Sampled:			10/20/00	02/20/02	10/20/00	02/19/02	10/20/00
Parameter	Units	Criteria*					
Volatiles							
Methyl t-Butyl Ether	UG/L	10	ND	ND	ND	ND	ND
Benzene	UG/L	1	ND	ND	ND	ND	ND
Ethylbenzene	UG/L	5	ND	ND	ND	ND	ND
Toluene	UG/L	5	ND	ND	ND	ND	ND
Total Xylenes	UG/L	5	ND	ND	ND	ND	ND
Isopropylbenzene	UG/L	5	ND	ND	ND	ND	ND
n-Propylbenzene	UG/L	5	ND	ND	ND	ND	ND
p-Cymene (p-Isopropyltoluene)	UG/L	5	ND	ND	ND	ND	ND
tert-Butylbenzene	UG/L	5	ND	ND	ND	ND	ND
1,2,4-Trimethylbenzene	UG/L	5	ND	ND	ND	ND	ND
1,3,5-Trimethylbenzene	UG/L	5	ND	ND	ND	ND	ND
sec-Butylbenzene	UG/L	5	ND	ND	ND	ND	ND
n-Butylbenzene	UG/L	5	ND	ND	ND	ND	ND
Total Volatiles	UG/L		ND	ND	ND	ND	ND
Semivolatiles							
Naphthalene	UG/L	10	ND	ND	ND	ND	ND
Acenaphthene	UG/L	20	ND	ND	ND	ND	ND
Anthracene	UG/L	50	ND	ND	ND	ND	ND
Benzo(a)anthracene	UG/L	0.002	ND	ND	ND	ND	ND
Benzo(a)pyrene	UG/L	ND	ND	ND	ND	ND	ND
Benzo(b)fluoranthene	UG/L	0.002	ND	ND	ND	ND	ND
Benzo(k)fluoranthene	UG/L	0.002	ND	ND	ND	ND	ND
Chrysene	UG/L	0.002	ND	ND	ND	ND	ND
Dibenz(a,h)anthracene	UG/L	50	ND	ND	ND	ND	ND
Fluoranthene	UG/L	50	ND	ND	ND	ND	ND
Fluorene	UG/L	50	ND	ND	ND	ND	ND
Phenanthrene	UG/L	50	ND	ND	ND	ND	ND
Pyrene	UG/L	50	ND	ND	ND	ND	ND
Benzo(g,h,i)perylene	UG/L	0.002	ND	ND	ND	ND	ND
Indeno(1,2,3-cd)pyrene	UG/L	0.002	ND	ND	ND	ND	ND
Total Semivolatiles	UG/L		ND	ND	ND	ND	ND

* - NYSDEC Groundwater Criteria, TOGS 1.1.1 "Ambient Water Quality Standards and Guidance Values and Groundwater Effluent Limitations", June 1998 (updated April 2000).
Concentration exceeds criteria.

R - Rejected Value.

J - Estimated concentration detected below the quantitation limit, or due to quality control outliers.

ND - Not Detected ND J - Not Detected. Quantitation limit is an estimate due to quality control outliers.

D - Concentration reported from a secondary dilution analysis.

NA - Sample not analyzed for this analyte.

B - Compound detected in associated method blank.

** Naphthalene can be analyzed as both a volatile and semivolatile compound. The maximum detected concentration from either test is reported under the semivolatile section.

Checked By: 11/26/00 JJJ, 3/25/02 JJJ

U:\programs\Main\Nycddc.mde

11/21/02

TABLE 5
BROOKLYN MARINE TERMINAL
GROUNDWATER ANALYTICAL RESULTS

Sample ID:			MW-A-03	MW-A-04	MW-A-04	MW-A-05	MW-A-06
Matrix			Water	Water	Water	Water	Water
Date Sampled:			02/20/02	10/20/00	02/19/02	10/20/00	10/20/00
Parameter	Units	Criteria*					
Volatiles							
Methyl t-Butyl Ether	UG/L	10	ND	ND	ND	ND	ND
Benzene	UG/L	1	ND	ND	ND	ND	ND
Ethylbenzene	UG/L	5	ND	ND	ND	ND	ND
Toluene	UG/L	5	ND	ND	ND	ND	ND
Total Xylenes	UG/L	5	ND	ND	ND	ND	ND
Isopropylbenzene	UG/L	5	ND	ND	ND	ND	ND
n-Propylbenzene	UG/L	5	ND	ND	ND	ND	ND
p-Cymene (p-Isopropyltoluene)	UG/L	5	ND	ND	ND	ND	ND
tert-Butylbenzene	UG/L	5	ND	ND	ND	ND	ND
1,2,4-Trimethylbenzene	UG/L	5	ND	ND	ND	ND	ND
1,3,5-Trimethylbenzene	UG/L	5	ND	ND	ND	ND	ND
sec-Butylbenzene	UG/L	5	ND	ND	ND	ND	ND
n-Butylbenzene	UG/L	5	ND	ND	ND	ND	ND
Total Volatiles	UG/L		ND	ND	ND	ND	ND
Semivolatiles							
Naphthalene	UG/L	10	ND	ND	ND	ND	ND
Acenaphthene	UG/L	20	ND	ND	ND	ND	ND
Anthracene	UG/L	50	ND	ND	ND	ND	ND
Benzo(a)anthracene	UG/L	0.002	ND	ND	ND	ND	ND
Benzo(a)pyrene	UG/L	ND	ND	ND	ND	ND	ND
Benzo(b)fluoranthene	UG/L	0.002	ND	ND	ND	ND	ND
Benzo(k)fluoranthene	UG/L	0.002	ND	ND	ND	ND	ND
Chrysene	UG/L	0.002	ND	ND	ND	ND	ND
Dibenz(a,h)anthracene	UG/L	50	ND	ND	ND	ND	ND
Fluoranthene	UG/L	50	ND	ND	ND	ND	ND
Fluorene	UG/L	50	ND	ND	ND	ND	ND
Phenanthrene	UG/L	50	ND	ND	ND	ND	ND
Pyrene	UG/L	50	ND	ND	ND	ND	ND
Benzo(g,h,i)perylene	UG/L	0.002	ND	ND	ND	ND	ND
Indeno(1,2,3-cd)pyrene	UG/L	0.002	ND	ND	ND	ND	ND
Total Semivolatiles	UG/L		ND	ND	ND	ND	ND

* - NYSDEC Groundwater Criteria, TOGS 1.1.1 "Ambient Water Quality Standards and Guidance Values and Groundwater Effluent Limitations", June 1998 (updated April 2000).

Concentration exceeds criteria.

R - Rejected Value.

J - Estimated concentration detected below the quantitation limit, or due to quality control outliers.

ND - Not Detected ND J -Not Detected. Quantitation limit is an estimate due to quality control outliers.

D - Concentration reported from a secondary dilution analysis.

NA - Sample not analyzed for this analyte.

B - Compound detected in associated method blank.

** Naphthalene can be analyzed as both a volatile and semivolatile compound. The maximum detected concentration from either test is reported under the semivolatile section.

Checked By: 11/28/00 J.L., 3/25/02 J.L.

U:\programs\Main\Nycddc.mde

11/21/02

TABLE 5
BROOKLYN MARINE TERMINAL
GROUNDWATER ANALYTICAL RESULTS

Sample ID:			MW-A-06	MW-B-01	MW-B-01	MW-B-02	MW-B-02
Matrix			Water	Water	Water	Water	Water
Date Sampled:			02/19/02	10/20/00	02/19/02	10/20/00	02/19/02
Parameter	Units	Criteria*					
Volatiles							
Methyl t-Butyl Ether	UG/L	10	ND	ND	ND	ND	ND
Benzene	UG/L	1	ND	ND	ND	ND	ND
Ethylbenzene	UG/L	5	ND	ND	ND	ND	ND
Toluene	UG/L	5	ND	ND	ND	ND	ND
Total Xylenes	UG/L	5	ND	ND	ND	ND	ND
Isopropylbenzene	UG/L	5	ND	ND	ND	ND	ND
n-Propylbenzene	UG/L	5	ND	ND	ND	ND	ND
p-Cymene (p-Isopropyltoluene)	UG/L	5	ND	ND	ND	ND	ND
tert-Butylbenzene	UG/L	5	ND	ND	ND	ND	ND
1,2,4-Trimethylbenzene	UG/L	5	ND	ND	ND	ND	ND
1,3,5-Trimethylbenzene	UG/L	5	ND	ND	ND	ND	ND
sec-Butylbenzene	UG/L	5	ND	ND	ND	ND	ND
n-Butylbenzene	UG/L	5	ND	ND	ND	ND	ND
Total Volatiles	UG/L		ND	ND	ND	ND	ND
Semivolatiles							
Naphthalene	UG/L	10	ND	ND	ND	ND	ND
Acenaphthene	UG/L	20	ND	ND	1.5 J	ND	ND
Anthracene	UG/L	50	ND	ND	ND	ND	ND
Benzo(a)anthracene	UG/L	0.002	ND	ND	ND	ND	ND
Benzo(a)pyrene	UG/L	ND	ND	ND	ND	ND	ND
Benzo(b)fluoranthene	UG/L	0.002	ND	ND	ND	ND	ND
Benzo(k)fluoranthene	UG/L	0.002	ND	ND	ND	ND	ND
Chrysene	UG/L	0.002	ND	ND	ND	ND	ND
Dibenz(a,h)anthracene	UG/L	50	ND	ND	ND	ND	ND
Fluoranthene	UG/L	50	ND	ND	ND	ND	ND
Fluorene	UG/L	50	ND	ND	ND	ND	ND
Phenanthrene	UG/L	50	ND	ND	ND	ND	ND
Pyrene	UG/L	50	ND	ND	2.3 J	1.1 J	1.2 J
Benzo(g,h,i)perylene	UG/L	0.002	ND	ND	ND	ND	ND
Indeno(1,2,3-cd)pyrene	UG/L	0.002	ND	ND	ND	ND	ND
Total Semivolatiles	UG/L		ND	ND	3.8	1.1	1.2

* - NYSDEC Groundwater Criteria, TOGS 1.1.1 "Ambient Water Quality Standards and Guidance Values and Groundwater Effluent Limitations", June 1998 (updated April 2000).
 Concentration exceeds criteria.

R - Rejected Value.

J - Estimated concentration detected below the quantitation limit, or due to quality control outliers.

ND - Not Detected ND J -Not Detected. Quantitation limit is an estimate due to quality control outliers.

D - Concentration reported from a secondary dilution analysis.

NA - Sample not analyzed for this analyte.

B - Compound detected in associated method blank.

** Naphthalene can be analyzed as both a volatile and semivolatile compound. The maximum detected concentration from either test is reported under the semivolatile section.

Checked By: 11/28/00 JLL, 3/25/02 JLL

U:\programs\Main\Nycddc.mde

11/21/02

TABLE 5
BROOKLYN MARINE TERMINAL
GROUNDWATER ANALYTICAL RESULTS

Sample ID:			MW-B-03	MW-B-03	MW-B-04	MW-B-04	MW-B-05
Matrix			Water	Water	Water	Water	Water
Date Sampled:			10/20/00	02/19/02	10/20/00	02/20/02	02/20/02
Parameter	Units	Criteria*					
Volatiles							
Methyl t-Butyl Ether	UG/L	10	ND	ND	3.4	ND	ND
Benzene	UG/L	1	ND	ND	2.5	ND	ND
Ethylbenzene	UG/L	5	ND	ND	240	130	ND
Toluene	UG/L	5	ND	ND	38	5.6	ND
Total Xylenes	UG/L	5	ND	ND	420	134	ND
Isopropylbenzene	UG/L	5	ND	ND	16	11	ND
n-Propylbenzene	UG/L	5	ND	ND	43	27	ND
p-Cymene (p-Isopropyltoluene)	UG/L	5	ND	ND	1.2	ND	ND
tert-Butylbenzene	UG/L	5	ND	ND	ND	ND	ND
1,2,4-Trimethylbenzene	UG/L	5	ND	ND	230	92	ND
1,3,5-Trimethylbenzene	UG/L	5	ND	ND	40	8.9	ND
sec-Butylbenzene	UG/L	5	ND	ND	2.3	1.5	ND
n-Butylbenzene	UG/L	5	ND	ND	ND	19	ND
Total Volatiles	UG/L		ND	ND	1036.4	429	ND
Semivolatiles							
Naphthalene	UG/L	10	ND	ND	58	19	1.3
Acenaphthene	UG/L	20	3.2 J	4.7 J	1.8 J	1.7 J	ND
Anthracene	UG/L	50	ND	ND	ND	ND	ND
Benzo(a)anthracene	UG/L	0.002	ND	ND	ND	ND	ND
Benzo(a)pyrene	UG/L	ND	ND	ND	ND	ND	ND
Benzo(b)fluoranthene	UG/L	0.002	ND	ND	ND	ND	ND
Benzo(k)fluoranthene	UG/L	0.002	ND	ND	ND	ND	ND
Chrysene	UG/L	0.002	ND	ND	ND	ND	ND
Dibenz(a,h)anthracene	UG/L	50	ND	ND	ND	ND	ND
Fluoranthene	UG/L	50	2.3 J	3.2 J	ND	ND	ND
Fluorene	UG/L	50	ND	ND	ND	ND	ND
Phenanthrene	UG/L	50	ND	ND	ND	ND	ND
Pyrene	UG/L	50	2.6 J	4.6 J	2.3 J	2.0 J	ND
Benzo(g,h,i)perylene	UG/L	0.002	ND	ND	ND	ND	ND
Indeno(1,2,3-cd)pyrene	UG/L	0.002	ND	ND	ND	ND	ND
Total Semivolatiles	UG/L		8.1	12.5	62.1	22.7	1.3

* - NYSDEC Groundwater Criteria, TOGS 1.1.1 "Ambient Water Quality Standards and Guidance Values and Groundwater Effluent Limitations", June 1998 (updated April 2000).
 Concentration exceeds criteria.

R - Rejected Value.

J - Estimated concentration detected below the quantitation limit, or due to quality control outliers.

ND - Not Detected ND J -Not Detected. Quantitation limit is an estimate due to quality control outliers.

D - Concentration reported from a secondary dilution analysis.

NA - Sample not analyzed for this analyte.

B - Compound detected in associated method blank.

** Naphthalene can be analyzed as both a volatile and semivolatile compound. The maximum detected concentration from either test is reported under the semivolatile section.

Checked By: 11/28/00 J.L. 3/25/02 J.L.

U:\programs\Main\Nydcddc.mde

11/21/02

TABLE 5
BROOKLYN MARINE TERMINAL
GROUNDWATER ANALYTICAL RESULTS

Sample ID:			MW-B-06	MW-B-07	MW-C-01	MW-D-01	MW-D-01
Matrix			Water	Water	Water	Water	Water
Date Sampled:			02/20/02	02/20/02	02/20/02	10/20/00	02/20/02
Parameter	Units	Criteria*					
Volatiles							
Methyl t-Butyl Ether	UG/L	10	ND	ND	ND	ND	ND
Benzene	UG/L	1	ND	ND	ND	ND	ND
Ethylbenzene	UG/L	5	ND	ND	ND	ND	ND
Toluene	UG/L	5	ND	ND	ND	ND	ND
Total Xylenes	UG/L	5	ND	ND	ND	ND	ND
Isopropylbenzene	UG/L	5	ND	ND	ND	ND	ND
n-Propylbenzene	UG/L	5	ND	ND	ND	ND	ND
p-Cymene (p-Isopropyltoluene)	UG/L	5	ND	ND	ND	ND	ND
tert-Butylbenzene	UG/L	5	ND	ND	ND	ND	ND
1,2,4-Trimethylbenzene	UG/L	5	1.4	ND	ND	ND	ND
1,3,5-Trimethylbenzene	UG/L	5	ND	ND	ND	ND	ND
sec-Butylbenzene	UG/L	5	ND	ND	ND	ND	ND
n-Butylbenzene	UG/L	5	ND	ND	ND	ND	ND
Total Volatiles	UG/L		1.4	ND	ND	ND	ND
Semivolatiles							
Naphthalene	UG/L	10	1.2 J	1.2	ND	ND	ND
Acenaphthene	UG/L	20	ND	1.2 J	ND	ND	ND
Anthracene	UG/L	50	ND	ND	ND	ND	ND
Benzo(a)anthracene	UG/L	0.002	ND	ND	ND	ND	ND
Benzo(a)pyrene	UG/L	ND	ND	ND	ND	ND	ND
Benzo(b)fluoranthene	UG/L	0.002	ND	ND	ND	ND	ND
Benzo(k)fluoranthene	UG/L	0.002	ND	ND	ND	ND	ND
Chrysene	UG/L	0.002	ND	ND	ND	ND	ND
Dibenz(a,h)anthracene	UG/L	50	ND	ND	ND	ND	ND
Fluoranthene	UG/L	50	ND	ND	ND	ND	ND
Fluorene	UG/L	50	ND	ND	ND	ND	ND
Phenanthrene	UG/L	50	ND	ND	ND	ND	ND
Pyrene	UG/L	50	ND	ND	ND	ND	ND
Benzo(g,h,i)perylene	UG/L	0.002	ND	ND	ND	ND	ND
Indeno(1,2,3-cd)pyrene	UG/L	0.002	ND	ND	ND	ND	ND
Total Semivolatiles	UG/L		1.2	2.4	ND	ND	ND

* - NYSDEC Groundwater Criteria, TOGS 1.1.1 "Ambient Water Quality Standards and Guidance Values and Groundwater Effluent Limitations", June 1998 (updated April 2000).
 Concentration exceeds criteria.

R - Rejected Value.

J - Estimated concentration detected below the quantitation limit, or due to quality control outliers.

ND - Not Detected ND J - Not Detected. Quantitation limit is an estimate due to quality control outliers.

D - Concentration reported from a secondary dilution analysis.

NA - Sample not analyzed for this analyte.

B - Compound detected in associated method blank.

** Naphthalene can be analyzed as both a volatile and semivolatile compound. The maximum detected concentration from either test is reported under the semivolatile section.

Checked By: 11/28/00 JLL, 3/25/02 JLL

U:\programs\Main\Nycddc.mde

11/21/02

TABLE 5
BROOKLYN MARINE TERMINAL
GROUNDWATER ANALYTICAL RESULTS

Sample ID:			MW-D-02	MW-D-02	MW-D-03	MW-D-03	MW-D-04
Matrix			Water	Water	Water	Water	Water
Date Sampled:			10/20/00	02/20/02	10/20/00	02/20/02	10/20/00
Parameter	Units	Criteria*					
Volatiles							
Methyl t-Butyl Ether	UG/L	10	ND	ND	ND	ND	ND
Benzene	UG/L	1	ND	ND	ND	ND	ND
Ethylbenzene	UG/L	5	ND	ND	ND	ND	ND
Toluene	UG/L	5	ND	ND	ND	ND	ND
Total Xylenes	UG/L	5	ND	ND	ND	ND	ND
Isopropylbenzene	UG/L	5	ND	ND	ND	ND	ND
n-Propylbenzene	UG/L	5	ND	ND	ND	ND	ND
p-Cymene (p-Isopropyltoluene)	UG/L	5	1.1	ND	ND	ND	ND
tert-Butylbenzene	UG/L	5	ND	ND	ND	ND	ND
1,2,4-Trimethylbenzene	UG/L	5	ND	ND	ND	ND	ND
1,3,5-Trimethylbenzene	UG/L	5	ND	ND	ND	ND	ND
sec-Butylbenzene	UG/L	5	ND	ND	ND	ND	ND
n-Butylbenzene	UG/L	5	ND	ND	ND	ND	ND
Total Volatiles	UG/L		1.1	ND	ND	ND	ND
Semivolatiles							
Naphthalene	UG/L	10	ND	ND	ND	ND	ND
Acenaphthene	UG/L	20	ND	ND	ND	ND	ND
Anthracene	UG/L	50	ND	ND	ND	ND	ND
Benzo(a)anthracene	UG/L	0.002	ND	ND	ND	ND	ND
Benzo(a)pyrene	UG/L	ND	ND	ND	ND	ND	ND
Benzo(b)fluoranthene	UG/L	0.002	ND	ND	ND	ND	ND
Benzo(k)fluoranthene	UG/L	0.002	ND	ND	ND	ND	ND
Chrysene	UG/L	0.002	ND	ND	ND	ND	ND
Dibenz(a,h)anthracene	UG/L	50	ND	ND	ND	ND	ND
Fluoranthene	UG/L	50	ND	ND	ND	ND	ND
Fluorene	UG/L	50	ND	ND	ND	ND	ND
Phenanthrene	UG/L	50	ND	ND	ND	ND	ND
Pyrene	UG/L	50	ND	ND	ND	ND	ND
Benzo(g,h,i)perylene	UG/L	0.002	ND	ND	ND	ND	ND
Indeno(1,2,3-cd)pyrene	UG/L	0.002	ND	ND	ND	ND	ND
Total Semivolatiles	UG/L		ND	ND	ND	ND	ND

* - NYSDEC Groundwater Criteria, TOGS 1.1.1 "Ambient Water Quality Standards and Guidance Values and Groundwater Effluent Limitations", June 1998 (updated April 2000).
 Concentration exceeds criteria.

R - Rejected Value.

J - Estimated concentration detected below the quantitation limit, or due to quality control outliers.

ND - Not Detected ND J -Not Detected. Quantitation limit is an estimate due to quality control outliers.

D - Concentration reported from a secondary dilution analysis.

NA - Sample not analyzed for this analyte.

B - Compound detected in associated method blank.

** Naphthalene can be analyzed as both a volatile and semivolatile compound. The maximum detected concentration from either test is reported under the semivolatile section.

Checked By: 11/28/00 JLL, 3/25/02 JLL

U:\programs\Main\Nycddc.mde

11/21/02

TABLE 5
BROOKLYN MARINE TERMINAL
GROUNDWATER ANALYTICAL RESULTS

Sample ID:			MW-D-04	MW-D-05
Matrix			Water	Water
Date Sampled:			02/20/02	02/20/02
Parameter	Units	Criteria*		
Volatiles				
Methyl t-Butyl Ether	UG/L	10	ND	ND
Benzene	UG/L	1	ND	ND
Ethylbenzene	UG/L	5	ND	110
Toluene	UG/L	5	ND	ND
Total Xylenes	UG/L	5	ND	211.7
Isopropylbenzene	UG/L	5	ND	15
n-Propylbenzene	UG/L	5	ND	51
p-Cymene (p-Isopropyltoluene)	UG/L	5	ND	7.2
tert-Butylbenzene	UG/L	5	ND	ND
1,2,4-Trimethylbenzene	UG/L	5	ND	270
1,3,5-Trimethylbenzene	UG/L	5	ND	88
sec-Butylbenzene	UG/L	5	ND	4.0
n-Butylbenzene	UG/L	5	ND	44
Total Volatiles	UG/L		ND	800.9
Semivolatiles				
Naphthalene	UG/L	10	ND	48
Acenaphthene	UG/L	20	ND	ND
Anthracene	UG/L	50	ND	ND
Benzo(a)anthracene	UG/L	0.002	ND	ND
Benzo(a)pyrene	UG/L	ND	ND	ND
Benzo(b)fluoranthene	UG/L	0.002	ND	ND
Benzo(k)fluoranthene	UG/L	0.002	ND	ND
Chrysene	UG/L	0.002	ND	ND
Dibenz(a,h)anthracene	UG/L	50	ND	ND
Fluoranthene	UG/L	50	ND	ND
Fluorene	UG/L	50	ND	ND
Phenanthrene	UG/L	50	ND	ND
Pyrene	UG/L	50	ND	ND
Benzo(g,h,i)perylene	UG/L	0.002	ND	ND
Indeno(1,2,3-cd)pyrene	UG/L	0.002	ND	ND
Total Semivolatiles	UG/L		ND	48

* - NYSDEC Groundwater Criteria, TOGS 1.1.1 "Ambient Water Quality Standards and Guidance Values and Groundwater Effluent Limitations", June 1998 (updated April 2000).
 Concentration exceeds criteria.

R - Rejected Value.

J - Estimated concentration detected below the quantitation limit, or due to quality control outliers.

ND - Not Detected ND J - Not Detected. Quantitation limit is an estimate due to quality control outliers.

D - Concentration reported from a secondary dilution analysis.

NA - Sample not analyzed for this analyte.


B - Compound detected in associated method blank.

** Naphthalene can be analyzed as both a volatile and semivolatile compound. The maximum detected concentration from either test is reported under the semivolatile section.

Checked By: 11/28/00 JJJ, 3/25/02 JJJ

U:\programs\Main\Wycddc.mde

11/21/02



May 19, 2003

Mr. Jonathan Kolleeny
Engineering Geologist I
New York State Department of Environmental Conservation
Division of Environmental Remediation
Bureau of Spill Prevention and Response
47-40 21st Street
Long Island City, New York 11101

NYS DEC REGION 2
RECEIVED
2003 MAY 28 AM 10:15

Reviewed;
sent approval letter
on 10/21/03
-JK

**RE: NYCDDC UST Program
Contract PW 348-23
Brooklyn Marine Terminal
Recommendation for No Further Action for Soil and for Groundwater Monitoring**

Dear Mr. Kolleeny:

This letter presents the results of the latest drilling and groundwater events performed by URS Corporation (URS) at the Brooklyn Marine Terminal (Figure 1). Based on the latest analytical data, URS recommends no further action for soil and groundwater monitoring.

In correspondence dated November 25, 2002, URS recommended no further action for vadose zone soil at the site. In response, the New York State Department of Environmental Conservation (NYSDEC) requested that an additional boring be placed as close as possible to former boring SB-C-01. Boring SB-C-01 was advanced in August 2000 and exhibited exceedances of the NYSDEC Toxicity Characteristic Leaching Procedure (TCLP) guidance values for several volatile organic compounds (VOCs) at 2 to 4 feet below ground surface (bgs).

Therefore, on January 17, 2003, URS advanced boring SB-C-06 to a depth of 12 feet bgs using a Geoprobe at the location shown on Figure 2. Continuous 4-foot macro-core samples were collected as the boring was advanced, and the samples from 4 to 8 feet bgs and 9 to 10 feet bgs were submitted for laboratory analysis for NYSDEC STARS VOCs and naphthalene using United States Environmental Protection Agency (USEPA) Method 8021B. The boring log is included as an attachment to this letter.

The analytical data, presented on Table 1, show that both samples from SB-C-06 were non-detect for VOCs and naphthalene. Based on this soil latest data, URS again recommends no further action for soil at the site.

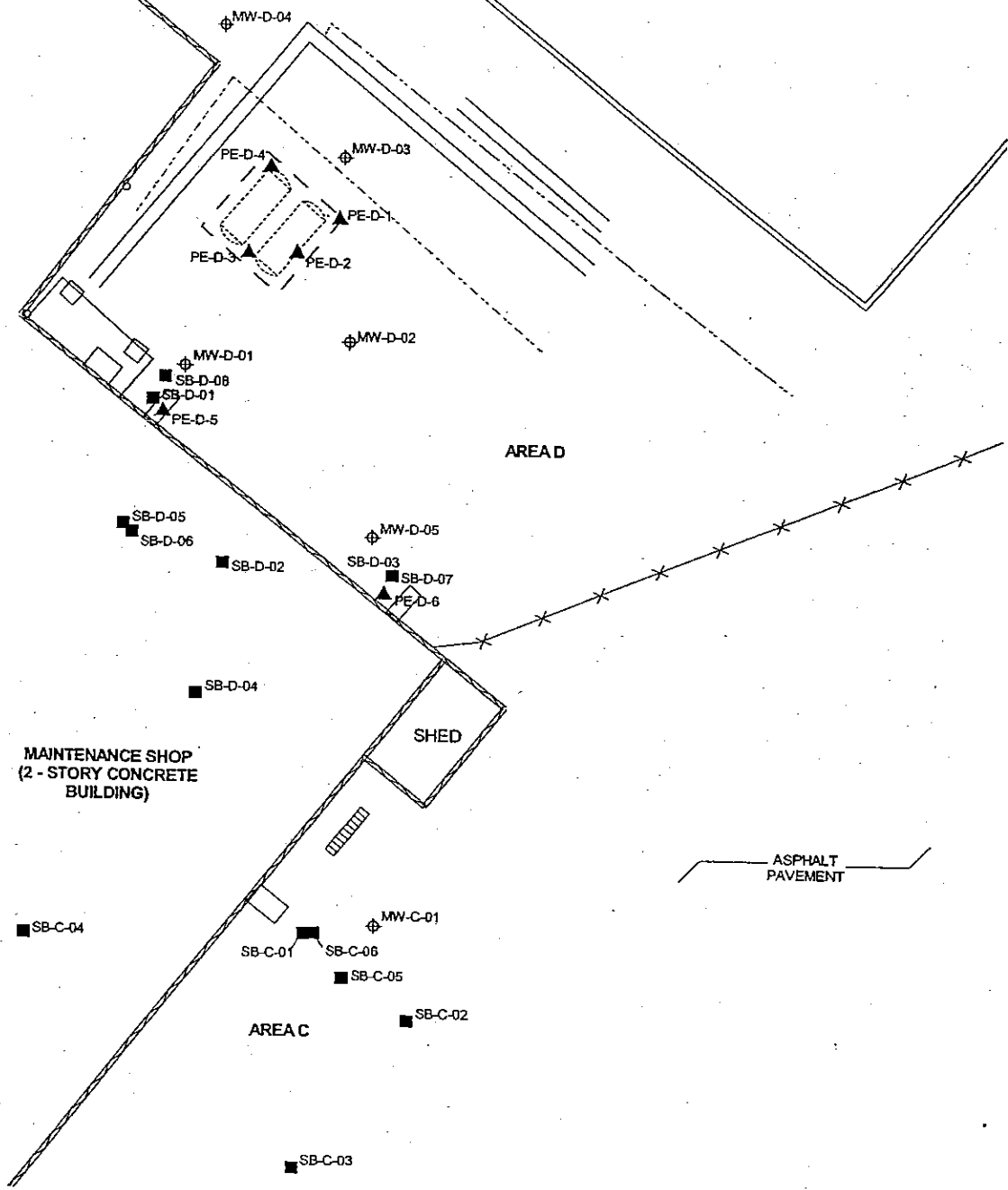
On February 24 and 27, 2003, URS collected groundwater samples from monitoring wells MW-B-02, MW-B-03, MW-B-04, MW-C-01, MW-D-01, MW-D-03, MW-D-04, and MW-D-05. Monitoring wells MW-B-01 and MW-D-02 were scheduled to be sampled but they could not be located. The groundwater samples were analyzed for NYSDEC STARS VOCs and semi-volatile organic compounds (SVOCs) using USEPA Methods 8021B and 8270C, respectively.

The analytical results, presented on Table 2, show that only minor contamination remains at the site. Groundwater in wells MW-B-04 and MW-D-05 exhibited several VOCs and naphthalene above

URS Corporation
640 Ellicott Street
Buffalo, NY 14203
Tel: 716.856.5636
Fax: 716.856.2545




GOWANUS BAY



Legend

- ⊕ Monitoring Well
- Soil Boring
- ▲ Closure Sample



N:\14170471.000000\GIS\IS\545b.apr (AREAS C & D) MONITORING WELLS/SAMPLING LOCATIONS 5/21/2003

URS

BROOKLYN MARINE TERMINAL
MONITORING WELL/SAMPLING LOCATIONS
(AREAS C & D)

FIGURE 2



MAINTENANCE SHOP
(1 - STORY CONCRETE
BUILDING)

MW-B-07

MW-B-05

MW-B-01

1.80

MW-B-06


MW-B-02

CONCRETE

MW-B-03

2.00

ASPHALT
PAVEMENT

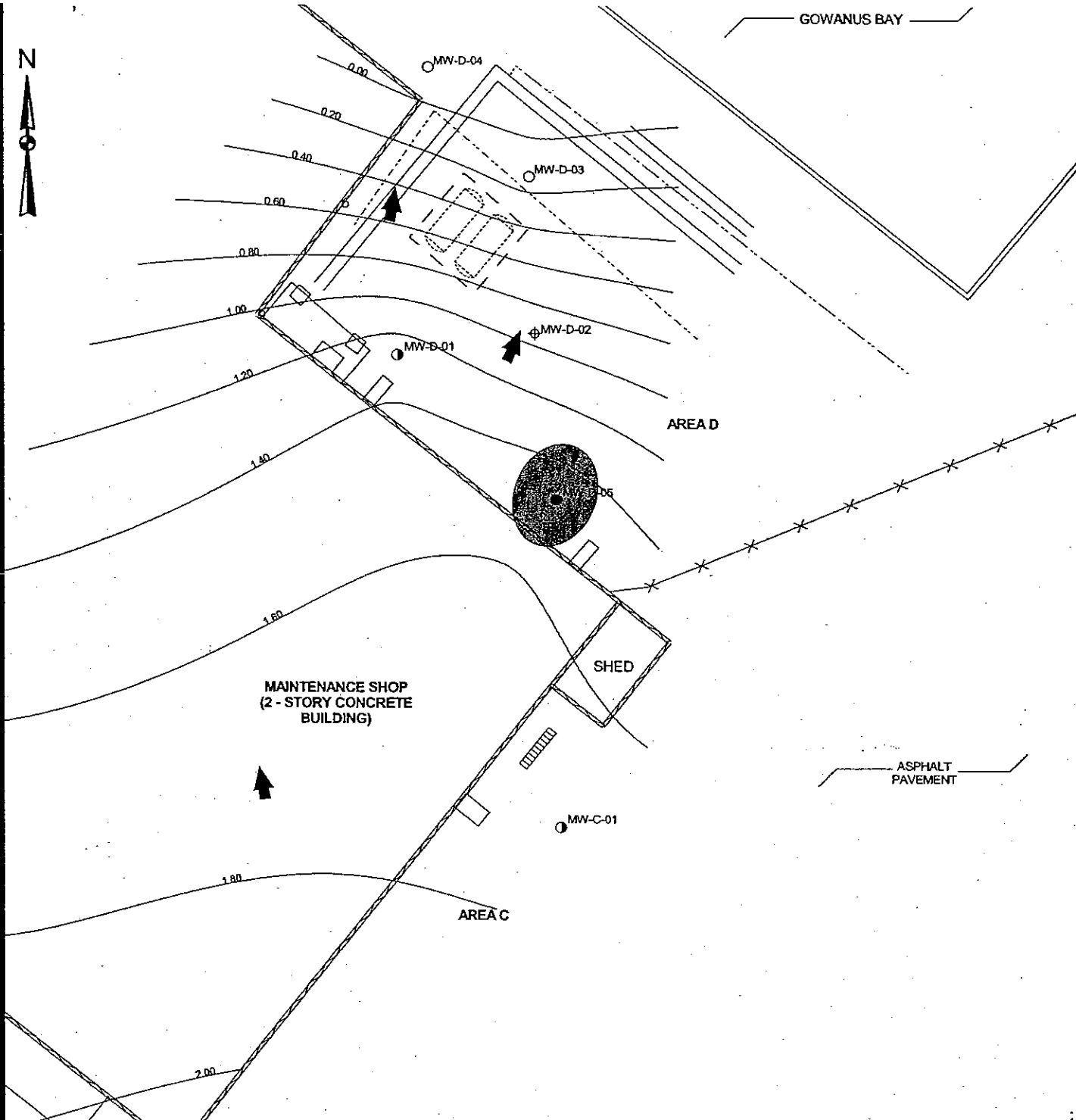


N:\1170471.000000\BIB\GIS\B54b.apr (AREA B) FEB 03 GROUNDWATER CONTAMINATION
5/2/2003

URS

BROOKLYN MARINE TERMINAL
EXTENT OF GROUNDWATER CONTAMINATION
(FEBRUARY 2003 - AREA B)

FIGURE 3



Legend	
○ Monitoring Well	Estimated Extent of Groundwater Contamination
⊕ Monitoring Well (Not Sampled)	Groundwater Flow Direction (2/24/03)
○ No Compounds Detected	
● No Compounds Exceed Criteria	
● At Least One Compound Exceeds Criteria	
1.00 — Groundwater Elevation Contour (2/24/03)	

NY1170471.000000\GIS\B5854b.apr (AREAS C&D) FEB 03 GROUNDWATER CONTAMINATION 5/2/2003

TABLE 1
BROOKLYN MARINE TERMINAL
SOIL ANALYTICAL RESULTS

Sample ID:			SB-C-06	SB-C-06
Depth Interval (ft):			4.0-8.0	9.0-10.0
Date Sampled:			01/17/03	01/17/03
Parameter	Units	Criteria*		
Volatiles				
Methyl t-Butyl Ether	UG/KG	120	ND	ND
Benzene	UG/KG	60	ND	ND
Ethylbenzene	UG/KG	5500	ND	ND
Toluene	UG/KG	1500	ND	ND
Total Xylenes	UG/KG	1200	ND	ND
Isopropylbenzene	UG/KG	2300	ND	ND
n-Propylbenzene	UG/KG	3700	ND	ND
p-Cymene (p-Isopropyltoluene)	UG/KG	10000	ND	ND
tert-Butylbenzene	UG/KG	10000	ND	ND
1,2,4-Trimethylbenzene	UG/KG	10000	ND	ND
1,3,5-Trimethylbenzene	UG/KG	3300	ND	ND
sec-Butylbenzene	UG/KG	10000	ND	ND
n-Butylbenzene	UG/KG	10000	ND	ND
Total Volatiles	UG/KG		ND	ND
Semivolatiles				
Naphthalene	UG/KG	13000	ND	ND
Total Semivolatiles	UG/KG		ND	ND

* - NYSDEC TAGM: Determination of Soil Cleanup Objectives and Cleanup Levels; HWR-94-4046 January 24, 1994 with addition of STARS compounds as per NYSDEC, 8/22/01.
 Concentration exceeds criteria.

R - Rejected Value.

(b)RES.LOGDATE Between #1/1/03# And #2/27/03#)

J - Estimated concentration detected below the quantitation limit, or due to quality control outliers.

ND - Not Detected ND J -Not Detected. Quantitation limit is an estimate due to quality control outliers.

D - Concentration reported from a secondary dilution analysis.

NA - Sample not analyzed for this analyte.

B - Compound detected in associated method blank.

** Naphthalene can be analyzed as both a volatile and semivolatile compound. The maximum detected concentration from either test is reported under the semivolatile section.

Checked By: GEK 03/12/03

J:\35448\DB\program\NYCDDC.mde

5/19/03

TABLE 2
BROOKLYN MARINE TERMINAL
GROUNDWATER ANALYTICAL RESULTS

Sample ID:			MW-A-01	MW-A-01	MW-A-02	MW-A-02	MW-A-03
Matrix			Water	Water	Water	Water	Water
Date Sampled:			10/20/00	02/20/02	10/20/00	02/19/02	10/20/00
Parameter	Units	Criteria*					
Volatiles							
Methyl t-Butyl Ether	UG/L	10	ND	ND	ND	ND	ND
Benzene	UG/L	1	ND	ND	ND	ND	ND
Ethylbenzene	UG/L	5	ND	ND	ND	ND	ND
Toluene	UG/L	5	ND	ND	ND	ND	ND
Total Xylenes	UG/L	5	ND	ND	ND	ND	ND
Isopropylbenzene	UG/L	5	ND	ND	ND	ND	ND
n-Propylbenzene	UG/L	5	ND	ND	ND	ND	ND
p-Cymene (p-Isopropyltoluene)	UG/L	5	ND	ND	ND	ND	ND
tert-Butylbenzene	UG/L	5	ND	ND	ND	ND	ND
1,2,4-Trimethylbenzene	UG/L	5	ND	ND	ND	ND	ND
1,3,5-Trimethylbenzene	UG/L	5	ND	ND	ND	ND	ND
sec-Butylbenzene	UG/L	5	ND	ND	ND	ND	ND
n-Butylbenzene	UG/L	5	ND	ND	ND	ND	ND
Total Volatiles	UG/L		ND	ND	ND	ND	ND
Semivolatiles							
Naphthalene	UG/L	10	ND	ND	ND	ND	ND
Acenaphthene	UG/L	20	ND	ND	ND	ND	ND
Anthracene	UG/L	50	ND	ND	ND	ND	ND
Benzo(a)anthracene	UG/L	0.002	ND	ND	ND	ND	ND
Benzo(a)pyrene	UG/L	ND	ND	ND	ND	ND	ND
Benzo(b)fluoranthene	UG/L	0.002	ND	ND	ND	ND	ND
Benzo(k)fluoranthene	UG/L	0.002	ND	ND	ND	ND	ND
Chrysene	UG/L	0.002	ND	ND	ND	ND	ND
Dibenz(a,h)anthracene	UG/L	50	ND	ND	ND	ND	ND
Fluoranthene	UG/L	50	ND	ND	ND	ND	ND
Fluorene	UG/L	50	ND	ND	ND	ND	ND
Phenanthrene	UG/L	50	ND	ND	ND	ND	ND
Pyrene	UG/L	50	ND	ND	ND	ND	ND
Benzo(g,h,i)perylene	UG/L	0.002	ND	ND	ND	ND	ND
Indeno(1,2,3-cd)pyrene	UG/L	0.002	ND	ND	ND	ND	ND
Total Semivolatiles	UG/L		ND	ND	ND	ND	ND

* - NYSDEC Groundwater Criteria, TOGS 1.1.1 "Ambient Water Quality Standards and Guidance Values and Groundwater Effluent Limitations", June 1998 (updated April 2000).
 Concentration exceeds criteria.

R - Rejected Value.

J - Estimated concentration detected below the quantitation limit, or due to quality control outliers.

ND - Not Detected ND J - Not Detected. Quantitation limit is an estimate due to quality control outliers.

D - Concentration reported from a secondary dilution analysis.

NA - Sample not analyzed for this analyte.

B - Compound detected in associated method blank.

** Naphthalene can be analyzed as both a volatile and semivolatile compound. The maximum detected concentration from either test is reported under the semivolatile section.

Checked By: 11/28/00 JLL, 3/25/02 JLL, GEK 03/25/03

J:\35448\DB\program\NYCDDC.mde

5/20/03

TABLE 2
BROOKLYN MARINE TERMINAL
GROUNDWATER ANALYTICAL RESULTS

Sample ID:			MW-A-03	MW-A-04	MW-A-04	MW-A-05	MW-A-06
Matrix			Water	Water	Water	Water	Water
Date Sampled:			02/20/02	10/20/00	02/19/02	10/20/00	10/20/00
Parameter	Units	Criteria*					
Volatiles							
Methyl t-Butyl Ether	UG/L	10	ND	ND	ND	ND	ND
Benzene	UG/L	1	ND	ND	ND	ND	ND
Ethylbenzene	UG/L	5	ND	ND	ND	ND	ND
Toluene	UG/L	5	ND	ND	ND	ND	ND
Total Xylenes	UG/L	5	ND	ND	ND	ND	ND
Isopropylbenzene	UG/L	5	ND	ND	ND	ND	ND
n-Propylbenzene	UG/L	5	ND	ND	ND	ND	ND
p-Cymene (p-Isopropyltoluene)	UG/L	5	ND	ND	ND	ND	ND
tert-Butylbenzene	UG/L	5	ND	ND	ND	ND	ND
1,2,4-Trimethylbenzene	UG/L	5	ND	ND	ND	ND	ND
1,3,5-Trimethylbenzene	UG/L	5	ND	ND	ND	ND	ND
sec-Butylbenzene	UG/L	5	ND	ND	ND	ND	ND
n-Butylbenzene	UG/L	5	ND	ND	ND	ND	ND
Total Volatiles	UG/L		ND	ND	ND	ND	ND
Semivolatiles							
Naphthalene	UG/L	10	ND	ND	ND	ND	ND
Acenaphthene	UG/L	20	ND	ND	ND	ND	ND
Anthracene	UG/L	50	ND	ND	ND	ND	ND
Benzo(a)anthracene	UG/L	0.002	ND	ND	ND	ND	ND
Benzo(a)pyrene	UG/L	ND	ND	ND	ND	ND	ND
Benzo(b)fluoranthene	UG/L	0.002	ND	ND	ND	ND	ND
Benzo(k)fluoranthene	UG/L	0.002	ND	ND	ND	ND	ND
Chrysene	UG/L	0.002	ND	ND	ND	ND	ND
Dibenz(a,h)anthracene	UG/L	50	ND	ND	ND	ND	ND
Fluoranthene	UG/L	50	ND	ND	ND	ND	ND
Fluorene	UG/L	50	ND	ND	ND	ND	ND
Phenanthrene	UG/L	50	ND	ND	ND	ND	ND
Pyrene	UG/L	50	ND	ND	ND	ND	ND
Benzo(g,h,i)perylene	UG/L	0.002	ND	ND	ND	ND	ND
Indeno(1,2,3-cd)pyrene	UG/L	0.002	ND	ND	ND	ND	ND
Total Semivolatiles	UG/L		ND	ND	ND	ND	ND

* - NYSDEC Groundwater Criteria, TOGS 1.1.1 "Ambient Water Quality Standards and Guidance Values and Groundwater Effluent Limitations", June 1998 (updated April 2000).
 Concentration exceeds criteria.

R - Rejected Value.

J - Estimated concentration detected below the quantitation limit, or due to quality control outliers.

ND - Not Detected ND J - Not Detected. Quantitation limit is an estimate due to quality control outliers.

D - Concentration reported from a secondary dilution analysis.

NA - Sample not analyzed for this analyte.

B - Compound detected in associated method blank.

** Naphthalene can be analyzed as both a volatile and semivolatile compound. The maximum detected concentration from either test is reported under the semivolatile section.

Checked By: 11/28/00 JJJ, 3/25/02 JJJ, GEK 03/25/03

J:\35448\DB\program\NYCDDC.mde

5/20/03

TABLE 2
BROOKLYN MARINE TERMINAL
GROUNDWATER ANALYTICAL RESULTS

Sample ID:			MW-A-06	MW-B-01	MW-B-01	MW-B-02	MW-B-02
Matrix			Water	Water	Water	Water	Water
Date Sampled:			02/19/02	10/20/00	02/19/02	10/20/00	02/19/02
Parameter	Units	Criteria*					
Volatiles							
Methyl t-Butyl Ether	UG/L	10	ND	ND	ND	ND	ND
Benzene	UG/L	1	ND	ND	ND	ND	ND
Ethylbenzene	UG/L	5	ND	ND	ND	ND	ND
Toluene	UG/L	5	ND	ND	ND	ND	ND
Total Xylenes	UG/L	5	ND	ND	ND	ND	ND
Isopropylbenzene	UG/L	5	ND	ND	ND	ND	ND
n-Propylbenzene	UG/L	5	ND	ND	ND	ND	ND
p-Cymene (p-Isopropyltoluene)	UG/L	5	ND	ND	ND	ND	ND
tert-Butylbenzene	UG/L	5	ND	ND	ND	ND	ND
1,2,4-Trimethylbenzene	UG/L	5	ND	ND	ND	ND	ND
1,3,5-Trimethylbenzene	UG/L	5	ND	ND	ND	ND	ND
sec-Butylbenzene	UG/L	5	ND	ND	ND	ND	ND
n-Butylbenzene	UG/L	5	ND	ND	ND	ND	ND
Total Volatiles	UG/L		ND	ND	ND	ND	ND
Semivolatiles							
Naphthalene	UG/L	10	ND	ND	ND	ND	ND
Acenaphthene	UG/L	20	ND	ND	1.5 J	ND	ND
Anthracene	UG/L	50	ND	ND	ND	ND	ND
Benzo(a)anthracene	UG/L	0.002	ND	ND	ND	ND	ND
Benzo(a)pyrene	UG/L	ND	ND	ND	ND	ND	ND
Benzo(b)fluoranthene	UG/L	0.002	ND	ND	ND	ND	ND
Benzo(k)fluoranthene	UG/L	0.002	ND	ND	ND	ND	ND
Chrysene	UG/L	0.002	ND	ND	ND	ND	ND
Dibenz(a,h)anthracene	UG/L	50	ND	ND	ND	ND	ND
Fluoranthene	UG/L	50	ND	ND	ND	ND	ND
Fluorene	UG/L	50	ND	ND	ND	ND	ND
Phenanthrene	UG/L	50	ND	ND	ND	ND	ND
Pyrene	UG/L	50	ND	ND	2.3 J	1.1 J	1.2 J
Benzo(g,h,i)perylene	UG/L	0.002	ND	ND	ND	ND	ND
Indeno(1,2,3-cd)pyrene	UG/L	0.002	ND	ND	ND	ND	ND
Total Semivolatiles	UG/L		ND	ND	3.8	1.1	1.2

* - NYSDEC Groundwater Criteria, TOGS 1.1.1 "Ambient Water Quality Standards and Guidance Values and Groundwater Effluent Limitations", June 1998 (updated April 2000).
 Concentration exceeds criteria.

R - Rejected Value.

J - Estimated concentration detected below the quantitation limit, or due to quality control outliers.

ND - Not Detected ND J -Not Detected. Quantitation limit is an estimate due to quality control outliers.

D - Concentration reported from a secondary dilution analysis.

NA - Sample not analyzed for this analyte.

B - Compound detected in associated method blank.

** Naphthalene can be analyzed as both a volatile and semivolatile compound. The maximum detected concentration from either test is reported under the semivolatile section.

Checked By: 11/28/00 JLL, 3/25/02 JLL, GEK 03/25/03

J:\35448\IDB\program\NYCDDC.mde

5/20/03

TABLE 2
BROOKLYN MARINE TERMINAL
GROUNDWATER ANALYTICAL RESULTS

Sample ID:			MW-B-02	MW-B-03	MW-B-03	MW-B-03	MW-B-04
Matrix			Water	Water	Water	Water	Water
Date Sampled:			02/24/03	10/20/00	02/19/02	02/24/03	10/20/00
Parameter	Units	Criteria*					
Volatiles							
Methyl t-Butyl Ether	UG/L	10	ND	ND	ND	ND	3.4
Benzene	UG/L	1	ND	ND	ND	ND	2.5
Ethylbenzene	UG/L	5	ND	ND	ND	1.0	240
Toluene	UG/L	5	ND	ND	ND	ND	38
Total Xylenes	UG/L	5	ND	ND	ND	1.8 J	420
Isopropylbenzene	UG/L	5	ND	ND	ND	ND	16
n-Propylbenzene	UG/L	5	ND	ND	ND	ND	43
p-Cymene (p-Isopropyltoluene)	UG/L	5	ND	ND	ND	ND	1.2
tert-Butylbenzene	UG/L	5	ND	ND	ND	ND	ND
1,2,4-Trimethylbenzene	UG/L	5	ND	ND	ND	2.1	230
1,3,5-Trimethylbenzene	UG/L	5	ND	ND	ND	ND	40
sec-Butylbenzene	UG/L	5	ND	ND	ND	ND	2.3
n-Butylbenzene	UG/L	5	ND	ND	ND	ND	ND
Total Volatiles	UG/L		ND	ND	ND	4.9	1036.4
Semivolatiles							
Naphthalene	UG/L	10	ND	ND	ND	ND	58
Acenaphthene	UG/L	20	ND	3.2 J	4.7 J	5.0 J	1.8 J
Anthracene	UG/L	50	ND	ND	ND	ND	ND
Benzo(a)anthracene	UG/L	0.002	ND	ND	ND	ND	ND
Benzo(a)pyrene	UG/L	ND	ND	ND	ND	ND	ND
Benzo(b)fluoranthene	UG/L	0.002	ND	ND	ND	ND	ND
Benzo(k)fluoranthene	UG/L	0.002	ND	ND	ND	ND	ND
Chrysene	UG/L	0.002	ND	ND	ND	ND	ND
Dibenz(a,h)anthracene	UG/L	50	ND	ND	ND	ND	ND
Fluoranthene	UG/L	50	ND	2.3 J	3.2 J	2.6 J	ND
Fluorene	UG/L	50	ND	ND	ND	ND	ND
Phenanthrene	UG/L	50	ND	ND	ND	ND	ND
Pyrene	UG/L	50	ND	2.6 J	4.6 J	4.1 J	2.3 J
Benzo(g,h,i)perylene	UG/L	0.002	ND	ND	ND	ND	ND
Indeno(1,2,3-cd)pyrene	UG/L	0.002	ND	ND	ND	ND	ND
Total Semivolatiles	UG/L		ND	8.1	12.5	11.7	62.1

* - NYSDEC Groundwater Criteria, TOGS 1.1.1 "Ambient Water Quality Standards and Guidance Values and Groundwater Effluent Limitations", June 1998 (updated April 2000).
 Concentration exceeds criteria.

R - Rejected Value.

J - Estimated concentration detected below the quantitation limit, or due to quality control outliers.

ND - Not Detected ND J - Not Detected. Quantitation limit is an estimate due to quality control outliers.

D - Concentration reported from a secondary dilution analysis.

NA - Sample not analyzed for this analyte.

B - Compound detected in associated method blank.

** Naphthalene can be analyzed as both a volatile and semivolatile compound. The maximum detected concentration from either test is reported under the semivolatile section.

Checked By: 11/28/00 JJJ, 3/25/02 JJJ, GEK 03/25/03

J:\25448\DB\program\NYCDDC.mde

5/20/03

TABLE 2
BROOKLYN MARINE TERMINAL
GROUNDWATER ANALYTICAL RESULTS

Sample ID:			MW-B-04	MW-B-04	MW-B-05	MW-B-06	MW-B-07
Matrix			Water	Water	Water	Water	Water
Date Sampled:			02/20/02	02/24/03	02/20/02	02/20/02	02/20/02
Parameter	Units	Criteria*					
Volatiles							
Methyl t-Butyl Ether	UG/L	10	ND	ND	ND	ND	ND
Benzene	UG/L	1	ND	ND	ND	ND	ND
Ethylbenzene	UG/L	5	130	55	ND	ND	ND
Toluene	UG/L	5	5.6	ND	ND	ND	ND
Total Xylenes	UG/L	5	134	85	ND	ND	ND
Isopropylbenzene	UG/L	5	11	4.4	ND	ND	ND
n-Propylbenzene	UG/L	5	27	12	ND	ND	ND
p-Cymene (p-Isopropyltoluene)	UG/L	5	ND	ND	ND	ND	ND
tert-Butylbenzene	UG/L	5	ND	ND	ND	ND	ND
1,2,4-Trimethylbenzene	UG/L	5	92	69	ND	1.4	ND
1,3,5-Trimethylbenzene	UG/L	5	8.9	23	ND	ND	ND
sec-Butylbenzene	UG/L	5	1.5	ND	ND	ND	ND
n-Butylbenzene	UG/L	5	19	ND	ND	ND	ND
Total Volatiles	UG/L		429	248.4	ND	1.4	ND
Semivolatiles							
Naphthalene	UG/L	10	19	14	1.3	1.2 J	1.2
Acenaphthene	UG/L	20	1.7 J	1.8 J	ND	ND	1.2 J
Anthracene	UG/L	50	ND	ND	ND	ND	ND
Benzo(a)anthracene	UG/L	0.002	ND	ND	ND	ND	ND
Benzo(a)pyrene	UG/L	ND	ND	ND	ND	ND	ND
Benzo(b)fluoranthene	UG/L	0.002	ND	ND	ND	ND	ND
Benzo(k)fluoranthene	UG/L	0.002	ND	ND	ND	ND	ND
Chrysene	UG/L	0.002	ND	ND	ND	ND	ND
Dibenz(a,h)anthracene	UG/L	50	ND	ND	ND	ND	ND
Fluoranthene	UG/L	50	ND	ND	ND	ND	ND
Fluorene	UG/L	50	ND	ND	ND	ND	ND
Phenanthrene	UG/L	50	ND	ND	ND	ND	ND
Pyrene	UG/L	50	2.0 J	2.0 J	ND	ND	ND
Benzo(g,h,i)perylene	UG/L	0.002	ND	ND	ND	ND	ND
Indeno(1,2,3-cd)pyrene	UG/L	0.002	ND	ND	ND	ND	ND
Total Semivolatiles	UG/L		22.7	17.8	1.3	1.2	2.4

* - NYSDEC Groundwater Criteria, TOGS 1.1.1 "Ambient Water Quality Standards and Guidance Values and Groundwater Effluent Limitations", June 1998 (updated April 2000).
 Concentration exceeds criteria.

R - Rejected Value.

J - Estimated concentration detected below the quantitation limit, or due to quality control outliers.

ND - Not Detected ND J - Not Detected. Quantitation limit is an estimate due to quality control outliers.

D - Concentration reported from a secondary dilution analysis.

NA - Sample not analyzed for this analyte.

B - Compound detected in associated method blank.

** Naphthalene can be analyzed as both a volatile and semivolatile compound. The maximum detected concentration from either test is reported under the semivolatile section.

Checked By: 11/28/00 JJL, 3/25/02 JJL, GEK 03/25/03

J:\35448\BDB\program\NYCDDC.mde

5/20/03

TABLE 2
BROOKLYN MARINE TERMINAL
GROUNDWATER ANALYTICAL RESULTS

Sample ID:			MW-C-01	MW-C-01	MW-D-01	MW-D-01	MW-D-01
Matrix			Water	Water	Water	Water	Water
Date Sampled:			02/20/02	02/24/03	10/20/00	02/20/02	02/27/03
Parameter	Units	Criteria*					
Volatiles							
Methyl t-Butyl Ether	UG/L	10	ND	ND	ND	ND	ND
Benzene	UG/L	1	ND	ND	ND	ND	ND
Ethylbenzene	UG/L	5	ND	ND	ND	ND	ND
Toluene	UG/L	5	ND	ND	ND	ND	ND
Total Xylenes	UG/L	5	ND	ND	ND	ND	ND
Isopropylbenzene	UG/L	5	ND	ND	ND	ND	ND
n-Propylbenzene	UG/L	5	ND	ND	ND	ND	1.3
p-Cymene (p-Isopropyltoluene)	UG/L	5	ND	ND	ND	ND	ND
tert-Butylbenzene	UG/L	5	ND	ND	ND	ND	ND
1,2,4-Trimethylbenzene	UG/L	5	ND	ND	ND	ND	1.2
1,3,5-Trimethylbenzene	UG/L	5	ND	ND	ND	ND	ND
sec-Butylbenzene	UG/L	5	ND	ND	ND	ND	ND
n-Butylbenzene	UG/L	5	ND	ND	ND	ND	ND
Total Volatiles	UG/L		ND	ND	ND	ND	2.5
Semivolatiles							
Naphthalene	UG/L	10	ND	ND	ND	ND	ND
Acenaphthene	UG/L	20	ND	ND	ND	ND	ND
Anthracene	UG/L	50	ND	ND	ND	ND	ND
Benzo(a)anthracene	UG/L	0.002	ND	ND	ND	ND	ND
Benzo(a)pyrene	UG/L	ND	ND	ND	ND	ND	ND
Benzo(b)fluoranthene	UG/L	0.002	ND	ND	ND	ND	ND
Benzo(k)fluoranthene	UG/L	0.002	ND	ND	ND	ND	ND
Chrysene	UG/L	0.002	ND	ND	ND	ND	ND
Dibenz(a,h)anthracene	UG/L	50	ND	ND	ND	ND	ND
Fluoranthene	UG/L	50	ND	ND	ND	ND	ND
Fluorene	UG/L	50	ND	ND	ND	ND	ND
Phenanthrene	UG/L	50	ND	ND	ND	ND	ND
Pyrene	UG/L	50	ND	1.1 J	ND	ND	ND
Benzo(g,h,i)perylene	UG/L	0.002	ND	ND	ND	ND	ND
Indeno(1,2,3-cd)pyrene	UG/L	0.002	ND	ND	ND	ND	ND
Total Semivolatiles	UG/L		ND	1.1	ND	ND	ND

* - NYSDEC Groundwater Criteria, TOGS 1.1.1 "Ambient Water Quality Standards and Guidance Values and Groundwater Effluent Limitations", June 1998 (updated April 2000).
 Concentration exceeds criteria.

R - Rejected Value.

J - Estimated concentration detected below the quantitation limit, or due to quality control outliers.

ND - Not Detected ND J - Not Detected. Quantitation limit is an estimate due to quality control outliers.

D - Concentration reported from a secondary dilution analysis.

NA - Sample not analyzed for this analyte.

B - Compound detected in associated method blank.

** Naphthalene can be analyzed as both a volatile and semivolatile compound. The maximum detected concentration from either test is reported under the semivolatile section.

Checked By: 11/28/00 JJJ, 3/25/02 JJJ, GEK 03/25/03

J:\35448\DB\program\NYCDDC.mde

5/20/03

TABLE 2
BROOKLYN MARINE TERMINAL
GROUNDWATER ANALYTICAL RESULTS

Sample ID:			MW-D-02	MW-D-02	MW-D-03	MW-D-03	MW-D-03
Matrix			Water	Water	Water	Water	Water
Date Sampled:			10/20/00	02/20/02	10/20/00	02/20/02	02/27/03
Parameter	Units	Criteria*					
Volatiles							
Methyl t-Butyl Ether	UG/L	10	ND	ND	ND	ND	ND
Benzene	UG/L	1	ND	ND	ND	ND	ND
Ethylbenzene	UG/L	5	ND	ND	ND	ND	ND
Toluene	UG/L	5	ND	ND	ND	ND	ND
Total Xylenes	UG/L	5	ND	ND	ND	ND	ND
Isopropylbenzene	UG/L	5	ND	ND	ND	ND	ND
n-Propylbenzene	UG/L	5	ND	ND	ND	ND	ND
p-Cymene (p-Isopropyltoluene)	UG/L	5	1.1	ND	ND	ND	ND
tert-Butylbenzene	UG/L	5	ND	ND	ND	ND	ND
1,2,4-Trimethylbenzene	UG/L	5	ND	ND	ND	ND	ND
1,3,5-Trimethylbenzene	UG/L	5	ND	ND	ND	ND	ND
sec-Butylbenzene	UG/L	5	ND	ND	ND	ND	ND
n-Butylbenzene	UG/L	5	ND	ND	ND	ND	ND
Total Volatiles	UG/L		1.1	ND	ND	ND	ND
Semivolatiles							
Naphthalene	UG/L	10	ND	ND	ND	ND	ND
Acenaphthene	UG/L	20	ND	ND	ND	ND	ND
Anthracene	UG/L	50	ND	ND	ND	ND	ND
Benzo(a)anthracene	UG/L	0.002	ND	ND	ND	ND	ND
Benzo(a)pyrene	UG/L	ND	ND	ND	ND	ND	ND
Benzo(b)fluoranthene	UG/L	0.002	ND	ND	ND	ND	ND
Benzo(k)fluoranthene	UG/L	0.002	ND	ND	ND	ND	ND
Chrysene	UG/L	0.002	ND	ND	ND	ND	ND
Dibenz(a,h)anthracene	UG/L	50	ND	ND	ND	ND	ND
Fluoranthene	UG/L	50	ND	ND	ND	ND	ND
Fluorene	UG/L	50	ND	ND	ND	ND	ND
Phenanthrene	UG/L	50	ND	ND	ND	ND	ND
Pyrene	UG/L	50	ND	ND	ND	ND	ND
Benzo(g,h,i)perylene	UG/L	0.002	ND	ND	ND	ND	ND
Indeno(1,2,3-cd)pyrene	UG/L	0.002	ND	ND	ND	ND	ND
Total Semivolatiles	UG/L		ND	ND	ND	ND	ND

* - NYSDEC Groundwater Criteria, TOGS 1.1.1 "Ambient Water Quality Standards and Guidance Values and Groundwater Effluent Limitations", June 1998 (updated April 2000).
 Concentration exceeds criteria.

R - Rejected Value.

J - Estimated concentration detected below the quantitation limit, or due to quality control outliers.

ND - Not Detected ND J - Not Detected. Quantitation limit is an estimate due to quality control outliers.

D - Concentration reported from a secondary dilution analysis.

NA - Sample not analyzed for this analyte.

B - Compound detected in associated method blank.

** Naphthalene can be analyzed as both a volatile and semivolatile compound. The maximum detected concentration from either test is reported under the semivolatile section.

Checked By: 11/28/00 JJJ, 3/25/02 JJJ, GEK 03/25/03

J:\35448\B\program\NYCDDC.mde

5/20/03

TABLE 2
BROOKLYN MARINE TERMINAL
GROUNDWATER ANALYTICAL RESULTS

Sample ID:			MW-D-04	MW-D-04	MW-D-04	MW-D-05	MW-D-05
Matrix			Water	Water	Water	Water	Water
Date Sampled:			10/20/00	02/20/02	02/27/03	02/20/02	02/27/03
Parameter	Units	Criteria*					
Volatiles							
Methyl t-Butyl Ether	UG/L	10	ND	ND	ND	ND	ND
Benzene	UG/L	1	ND	ND	ND	ND	ND
Ethylbenzene	UG/L	5	ND	ND	ND	110	11
Toluene	UG/L	5	ND	ND	ND	ND	ND
Total Xylenes	UG/L	5	ND	ND	ND	211.7	3.5
Isopropylbenzene	UG/L	5	ND	ND	ND	15	1.6
n-Propylbenzene	UG/L	5	ND	ND	ND	51	5.5
p-Cymene (p-Isopropyltoluene)	UG/L	5	ND	ND	ND	7.2	ND
tert-Butylbenzene	UG/L	5	ND	ND	ND	ND	ND
1,2,4-Trimethylbenzene	UG/L	5	ND	ND	ND	270	6.7
1,3,5-Trimethylbenzene	UG/L	5	ND	ND	ND	88	ND
sec-Butylbenzene	UG/L	5	ND	ND	ND	4.0	ND
n-Butylbenzene	UG/L	5	ND	ND	ND	44	ND
Total Volatiles	UG/L		ND	ND	ND	800.9	28.3
Semivolatiles							
Naphthalene	UG/L	10	ND	ND	ND	48	2.7 J
Acenaphthene	UG/L	20	ND	ND	ND	ND	ND
Anthracene	UG/L	50	ND	ND	ND	ND	ND
Benzo(a)anthracene	UG/L	0.002	ND	ND	ND	ND	ND
Benzo(a)pyrene	UG/L	ND	ND	ND	ND	ND	ND
Benzo(b)fluoranthene	UG/L	0.002	ND	ND	ND	ND	ND
Benzo(k)fluoranthene	UG/L	0.002	ND	ND	ND	ND	ND
Chrysene	UG/L	0.002	ND	ND	ND	ND	ND
Dibenz(a,h)anthracene	UG/L	50	ND	ND	ND	ND	ND
Fluoranthene	UG/L	50	ND	ND	ND	ND	ND
Fluorene	UG/L	50	ND	ND	ND	ND	ND
Phenanthrene	UG/L	50	ND	ND	ND	ND	ND
Pyrene	UG/L	50	ND	ND	ND	ND	ND
Benzo(g,h,i)perylene	UG/L	0.002	ND	ND	ND	ND	ND
Indeno(1,2,3-cd)pyrene	UG/L	0.002	ND	ND	ND	ND	ND
Total Semivolatiles	UG/L		ND	ND	ND	48	2.7

* - NYSDEC Groundwater Criteria, TOGS 1.1.1 "Ambient Water Quality Standards and Guidance Values and Groundwater Effluent Limitations", June 1998 (updated April 2000).
 Concentration exceeds criteria.

R - Rejected Value.

J - Estimated concentration detected below the quantitation limit, or due to quality control outliers.

ND - Not Detected ND J - Not Detected. Quantitation limit is an estimate due to quality control outliers.

D - Concentration reported from a secondary dilution analysis.

NA - Sample not analyzed for this analyte.


B - Compound detected in associated method blank.

** Naphthalene can be analyzed as both a volatile and semivolatile compound. The maximum detected concentration from either test is reported under the semivolatile section.

Checked By: 11/28/00 JLL, 3/25/02 JLL, GEK 03/25/03

J:\35448\B\program\NYCDDC.mde

5/20/03



New York State Department of Environmental Conservation
Division of Environmental Remediation, Region 2

Environmental Monitors Unit

47-40 21st Street, Long Island City, NY 11101

Phone: (718) 482-6388 Fax: (718) 482-6390

Website: www.dec.state.ny.us E-mail: jakollee@gw.dec.state.ny.us



Erin M. Crotty
Commissioner

October 21, 2003

Afsar Samani

NYC Department of Design & Construction

30-30 Thomson Avenue

Long Island City, NY 11101

Re: Recommendation of No Further Action for Soil
and for Groundwater Monitoring
Brooklyn Marine Terminal
29th-39th Streets & Gowanus Bay
Brooklyn, New York

Dear Ms. Samani:

The Department has reviewed the document *Recommendation of No Further Action for Soil and for Groundwater Monitoring* pertaining to the above-referenced site, submitted in May 2003 by URS Corporation (URS). Management of this site has been transferred from Kirkyla & Remeza, Inc. to O'Brien-Kreitzberg Associates, Inc.


The report summarizes the results of recent soil and groundwater sampling at the site. The new soil data, together with earlier soil data presented in the URS report *Results of Field Investigation*, dated November 25, 2002, suggest that no significant soil contamination remains at the site. The recent groundwater results show that minor levels of groundwater contamination remain in only two on-site wells, and that the levels in those wells show a decreasing trend. Accordingly, URS now recommends no further action for soil at the site, and quarterly monitoring of groundwater conditions. This is a change from their earlier remedial proposal, which involved soil excavation and application of oxygen release compound.

The revised remedial recommendations are approved. Feel free to contact me if you have any questions.

Sincerely,

Jonathan Kolleeny
Engineering Geologist I
Division of Environmental Remediation

cc: Tanvir Ahmad - NYCDDC
Harvey Roberts - OKA
Jane Staten - URS
File



File # R2-03-1063

1 of 2

QUARTERLY GROUNDWATER MONITORING REPORT
JULY - SEPTEMBER 2003
FOR THE NEW YORK CITY
DEPARTMENT OF DESIGN AND CONSTRUCTION
UNDERGROUND PETROLEUM STORAGE TANK SITES

109th PRECINCT
BROOKLYN MARINE TERMINAL
CLOVE LAKES GARAGE

NYS DEC REGION 2
2003 NOV - 3 PM 1:51

Reviewed;
no response letter
necessary.
-JK 11/13/03

Prepared for:

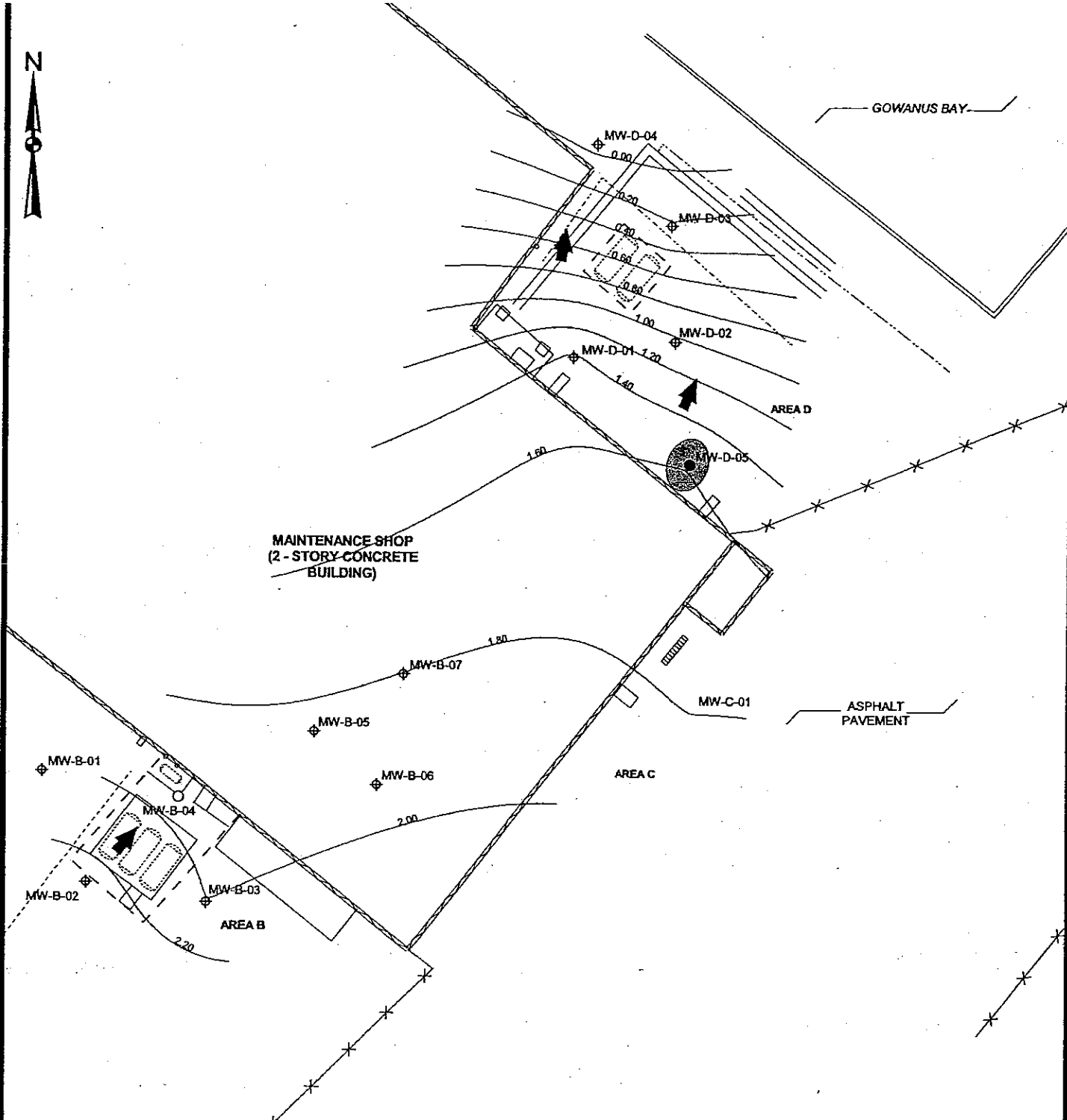
O'BRIEN KREITZBERG
42-15 CRESCENT STREET
LONG ISLAND CITY, NEW YORK 11101
CAPITAL PROJECT - PW348-23

URS CORPORATION
ONE PENN PLAZA
NEW YORK, NEW YORK


OCTOBER 2003



GOWANUS BAY



Legend	
○	Monitoring Well
⊕	Monitoring Well (Not Sampled)
○	No Compounds Detected
◐	No Compounds Exceed Criteria
●	At Least One Compound Exceeds Criteria
— 1.00 —	Groundwater Elevation Contour (8/28/03)
	Estimated Extent of Groundwater Contamination
	Groundwater Flow Direction (8/28/03)



NS11170471.000000BIG19864b.apr (AREAS B, C & D) AUG 03 GROUNDWATER CONTAMINATION 10/24/2003

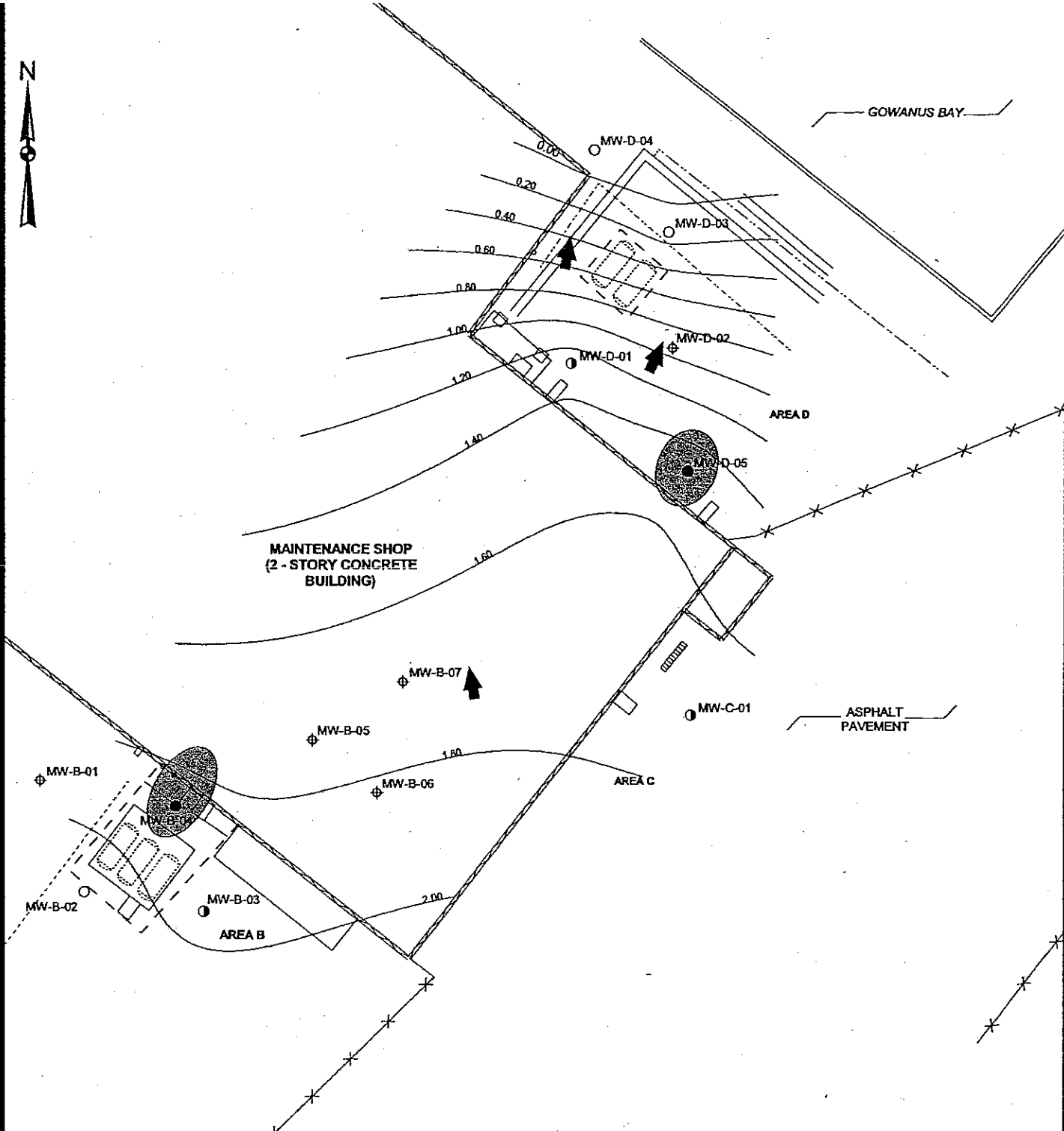
URS

BROOKLYN MARINE TERMINAL
GROUNDWATER CONTAMINATION
(AUGUST 2003 - AREAS B, C & D)

FIGURE 3.2-1



GOWANUS BAY



Legend	
○	Monitoring Well
⊕	Monitoring Well (Not Sampled)
○	No Compounds Detected
○	No Compounds Exceed Criteria
●	At Least One Compound Exceeds Criteria
— 1.00 —	Groundwater Elevation Contour (2/24/03)
	Estimated Extent of Groundwater Contamination
	Groundwater Flow Direction (2/24/03)

N:\1170471.000\000\BIG\B5854b.apr (AREAS B, C & D) FEB 03 GROUNDWATER CONTAMINATION 10/28/2003

URS

BROOKLYN MARINE TERMINAL
GROUNDWATER CONTAMINATION
(FEBRUARY 2003 - AREAS B, C & D)

FIGURE 3.2-2

TABLE 3.2-1
BROOKLYN MARINE TERMINAL
GROUNDWATER ANALYTICAL RESULTS

Sample ID:			MW-B-04	MW-B-04	MW-B-04	MW-B-04	MW-D-05
Matrix			Water	Water	Water	Water	Water
Date Sampled:			10/20/00	02/20/02	02/24/03	08/28/03	02/20/02
Parameter	Units	Criteria*					
Volatiles							
Methyl t-Butyl Ether	UG/L	10	3.4	ND	ND	ND	ND
Benzene	UG/L	1	2.5	ND	ND	ND	ND
Ethylbenzene	UG/L	5	240	130	55	ND	110
Toluene	UG/L	5	38	5.6	ND	ND	ND
Total Xylenes	UG/L	5	420	134	85	ND	211.7
Isopropylbenzene	UG/L	5	16	11	4.4	ND	15
n-Propylbenzene	UG/L	5	43	27	12	ND	51
p-Cymene (p-Isopropyltoluene)	UG/L	5	1.2	ND	ND	ND	7.2
tert-Butylbenzene	UG/L	5	ND	ND	ND	ND	ND
1,2,4-Trimethylbenzene	UG/L	5	230	92	69	ND	270
1,3,5-Trimethylbenzene	UG/L	5	40	8.9	23	ND	88
sec-Butylbenzene	UG/L	5	2.3	1.5	ND	ND	4.0
n-Butylbenzene	UG/L	5	ND	19	ND	ND	44
Total Volatiles	UG/L		1036.4	429	248.4	ND	800.9
Semivolatiles							
Naphthalene	UG/L	10	58	19	14	ND	48
Acenaphthene	UG/L	20	1.8 J	1.7 J	1.8 J	ND	ND
Anthracene	UG/L	50	ND	ND	ND	ND	ND
Benzo(a)anthracene	UG/L	0.002	ND	ND	ND	ND	ND
Benzo(a)pyrene	UG/L	ND	ND	ND	ND	ND	ND
Benzo(b)fluoranthene	UG/L	0.002	ND	ND	ND	ND	ND
Benzo(k)fluoranthene	UG/L	0.002	ND	ND	ND	ND	ND
Chrysene	UG/L	0.002	ND	ND	ND	ND	ND
Dibenz(a,h)anthracene	UG/L	50	ND	ND	ND	ND	ND
Fluoranthene	UG/L	50	ND	ND	ND	ND	ND
Fluorene	UG/L	50	ND	ND	ND	ND	ND
Phenanthrene	UG/L	50	ND	ND	ND	ND	ND
Pyrene	UG/L	50	2.3 J	2.0 J	2.0 J	ND	ND
Benzo(g,h,i)perylene	UG/L	0.002	ND	ND	ND	ND	ND
Indeno(1,2,3-cd)pyrene	UG/L	0.002	ND	ND	ND	ND	ND
Total Semivolatiles	UG/L		62.1	22.7	17.8	ND	48

* - NYSDEC Groundwater Criteria, TOGS 1.1.1 "Ambient Water Quality Standards and Guidance Values and Groundwater Effluent Limitations", June 1998 (updated April 2000).

○ Concentration exceeds criteria.

R - Rejected Value.

J - Estimated concentration detected below the quantitation limit, or due to quality control outliers.

ND - Not Detected ND J - Not Detected. Quantitation limit is an estimate due to quality control outliers.

D - Concentration reported from a secondary dilution analysis.

NA - Sample not analyzed for this analyte.

B - Compound detected in associated method blank.

** Naphthalene can be analyzed as both a volatile and semivolatile compound. The maximum detected concentration from either test is reported under the semivolatile section.

(((((((((((((((((((MATRIX="wg")) AND ((Not LOCID="MW-A-01")) AND ((Not LOCID="MW-A-02")) AND ((Not LOCID="MW-A-03")) AND ((Not LOCID="MW-A-04")) AND ((Not LOCID="MW-A-06")) AND ((Not LOCID="MW-B-01")) AND ((Not LOCID="MW-B-02"))

Checked By: ?, 11/28/00 JLL, 3/25/02 JLL, GEK 03/25/03

J:\35448\08\program\NYCDDC.mde

10/17/03

TABLE 3.2-1
BROOKLYN MARINE TERMINAL
GROUNDWATER ANALYTICAL RESULTS

Sample ID:			MW-D-05	MW-D-05
Matrix			Water	Water
Date Sampled:			02/27/03	08/28/03
Parameter	Units	Criteria*		
Volatiles				
Methyl t-Butyl Ether	UG/L	10	ND	ND
Benzene	UG/L	1	ND	ND
Ethylbenzene	UG/L	5	11	ND
Toluene	UG/L	5	ND	ND
Total Xylenes	UG/L	5	3.5	6.7
Isopropylbenzene	UG/L	5	1.6	ND
n-Propylbenzene	UG/L	5	5.5	ND
p-Cymene (p-Isopropyltoluene)	UG/L	5	ND	ND
tert-Butylbenzene	UG/L	5	ND	ND
1,2,4-Trimethylbenzene	UG/L	5	6.7	7.8
1,3,5-Trimethylbenzene	UG/L	5	ND	ND
sec-Butylbenzene	UG/L	5	ND	ND
n-Butylbenzene	UG/L	5	ND	ND
Total Volatiles	UG/L		28.3	14.5
Semivolatiles				
Naphthalene	UG/L	10	2.7 J	ND
Acenaphthene	UG/L	20	ND	ND
Anthracene	UG/L	50	ND	ND
Benzo(a)anthracene	UG/L	0.002	ND	ND
Benzo(a)pyrene	UG/L	ND	ND	ND
Benzo(b)fluoranthene	UG/L	0.002	ND	ND
Benzo(k)fluoranthene	UG/L	0.002	ND	ND
Chrysene	UG/L	0.002	ND	ND
Dibenz(a,h)anthracene	UG/L	50	ND	ND
Fluoranthene	UG/L	50	ND	ND
Fluorene	UG/L	50	ND	ND
Phenanthrene	UG/L	50	ND	ND
Pyrene	UG/L	50	ND	ND
Benzo(g,h,i)perylene	UG/L	0.002	ND	ND
Indeno(1,2,3-cd)pyrene	UG/L	0.002	ND	ND
Total Semivolatiles	UG/L		2.7	ND

* - NYSDEC Groundwater Criteria, TOGS 1.1.1 "Ambient Water Quality Standards and Guidance Values and Groundwater Effluent Limitations", June 1998 (updated April 2000).

Concentration exceeds criteria.

R - Rejected Value.

J - Estimated concentration detected below the quantitation limit, or due to quality control outliers.

ND - Not Detected ND J - Not Detected. Quantitation limit is an estimate due to quality control outliers.

D - Concentration reported from a secondary dilution analysis.

NA - Sample not analyzed for this analyte.

B - Compound detected in associated method blank.

** Naphthalene can be analyzed as both a volatile and semivolatile compound. The maximum detected concentration from either test is reported under the semivolatile section.

((((((((((((((((((MATRIX="wg")) AND ((Not LOCID="MW-A-01")) AND ((Not LOCID="MW-A-02")) AND ((Not LOCID="MW-A-03")) AND ((Not LOCID="MW-A-04")) AND ((Not LOCID="MW-A-05")) AND ((Not LOCID="MW-A-06")) AND ((Not LOCID="MW-B-01")) AND ((Not LOCID="MW-B-02"))

Checked By: ?, 11/28/00 JLL, 3/25/02 JLL, GEK 03/25/03

J:\35448\08\program\WYCDDC.mde

10/17/03

**BROOKLYN MARINE TERMINAL
GROUNDWATER ELEVATION/PRODUCT THICKNESS MEASUREMENTS**

Location I.D.	Measurement Date/Time	Measuring Point Elevation	Depth to Water (feet)	Water Elevation (feet)	Product Thickness (feet)	Specific Gravity	Corrected Water Elevation (feet)	Remarks
MW-A-01	10/17/00	8.84	7.29	1.55	0.00	1	1.55	
	10/20/00		7.91	0.93	0.00		0.93	
	11/17/00		8.11	0.73	0.00		0.73	
	12/19/00		8.23	0.60999999	0.00		0.61	
	2/19/02		7.78	1.06	0.00		1.06	
MW-A-02	10/17/00	8.63	7.06	1.57	0.00	1	1.57	
	10/20/00		7.71	0.92000000	0.00		0.92	
	11/17/00		7.91	0.72000000	0.00		0.72	
	12/19/00		7.98	0.65	0.00		0.65	
	2/19/02		7.71	0.92	0.00		0.92	
MW-A-03	10/17/00	8.65	7.14	1.51	0.00	1	1.51	
	10/20/00		7.60	1.05	0.00		1.05	
	11/17/00		7.99	0.66	0.00		0.66	
	12/19/00		8.10	0.55000000	0.00		0.55	
	2/19/02		7.67	0.98	0.00		0.98	
MW-A-04	10/17/00	9.38	7.72	1.66	0.00	1	1.66	
	10/20/00		8.56	0.82	0.00		0.82	
	11/17/00		8.23	1.15	0.00		1.15	
	12/19/00		8.35	1.03	0.00		1.03	
	2/19/02		8.19	1.19	0.00		1.19	
MW-A-05	10/17/00	9.06	7.59	1.47	0.00	1	1.47	
	10/20/00		8.03	1.03	0.00		1.03	
	11/17/00		NM	-	NM		-	No Access
	12/19/00		8.27	0.79000000	0.00		0.79	
	2/19/02		NM	-	NM		-	No Access
MW-A-06	10/17/00	9.00	7.42	1.58	0.00	1	1.58	
	10/20/00		7.96	1.04	0.00		1.04	
	11/17/00		8.23	0.77	0.00		0.77	

NOTES:

1. NM - No measurement was taken.

TABLE 3.2-2
BROOKLYN MARINE TERMINAL
GROUNDWATER ELEVATION/PRODUCT THICKNESS MEASUREMENTS

Location I.D.	Measurement Date/Time	Measuring Point Elevation	Depth to Water (feet)	Water Elevation (feet)	Product Thickness (feet)	Specific Gravity	Corrected Water Elevation (feet)	Remarks
MW-A-06	12/19/00	9.00	8.43	0.57	0.00	1	0.57	
	2/19/02		7.80	1.2	0.00		1.20	
MW-B-01	10/17/00	9.19	7.15	2.04	0.00	1	2.04	
	10/20/00		7.26	1.93	0.00		1.93	
	2/19/02		7.71	1.48	0.00		1.48	
MW-B-02	10/17/00	9.28	7.25	2.03	0.00	1	2.03	
	10/20/00		7.32	1.96	0.00		1.96	
	2/19/02		7.63	1.65	0.00		1.65	
	2/24/03		7.11	2.17	0.00		2.17	
	8/28/03		6.99	2.29	0.00		2.29	
MW-B-03	10/17/00	9.72	7.70	2.02	0.00	1	2.02	
	10/20/00		7.75	1.97	0.00		1.97	
	2/19/02		8.12	1.6	0.00		1.60	
	2/24/03		7.85	1.87	0.00		1.87	
	8/28/03		7.72	2.00	0.00		2.00	
MW-B-04	10/17/00	9.89	7.95	1.94	0.00	1	1.94	
	10/20/00		8.02	1.87	0.00		1.87	
	2/19/02		8.20	1.69	0.00		1.69	
	2/24/03		8.03	1.86	0.00		1.86	
	8/28/03		7.94	1.95	0.00		1.95	
MW-B-05	2/19/02	10.09	8.42	1.67	0.00	1	1.67	
MW-B-06	2/19/02	10.00	8.38	1.62	0.00	1	1.62	
MW-B-07	2/19/02	10.23	8.58	1.65	0.00	1	1.65	
MW-C-01	2/19/02	9.62	9.12	0.50	0.00	1	0.50	
	2/24/03		7.95	1.67	0.00		1.67	
	8/28/03		7.83	1.79	0.00		1.79	
MW-D-01	10/17/00	9.64	7.62	2.02	0.00	1	2.02	
	10/20/00		7.70	1.94	0.00		1.94	

NOTES:

1. NM - No measurement was taken.

TABLE 3.2-2
BROOKLYN MARINE TERMINAL
GROUNDWATER ELEVATION/PRODUCT THICKNESS MEASUREMENTS


Location I.D.	Measurement Date/Time	Measuring Point Elevation	Depth to Water (feet)	Water Elevation (feet)	Product Thickness (feet)	Specific Gravity	Corrected Water Elevation (feet)	Remarks
MW-D-01	2/19/02	9.64	7.65	1.99	0.00	1	1.99	
	2/24/03		8.32	1.32	0.00		1.32	
	8/28/03		8.21	1.43	0.00		1.43	
MW-D-02	10/17/00	9.25	7.34	1.91	0.00	1	1.91	
	10/20/00		7.78	1.47	0.00		1.47	
	2/19/02		7.22	2.03	0.00		2.03	
MW-D-03	10/17/00	8.97	6.58	2.39	0.00	1	2.39	
	10/20/00		7.67	1.3	0.00		1.30	
	2/19/02		6.72	2.25	0.00		2.25	
	2/24/03		8.86	0.11	0.00		0.11	
	8/28/03		8.75	0.22	0.00		0.22	
MW-D-04	10/17/00	8.83	6.43	2.4	0.00	1	2.40	
	10/20/00		7.66	1.17	0.00		1.17	
	2/19/02		6.61	2.22	0.00		2.22	
	2/24/03		8.97	-0.14	0.00		-0.14	
	8/28/03		8.88	-0.05	0.00		-0.05	
MW-D-05	2/19/02	9.73	8.18	1.55	0.00	1	1.55	
	2/24/03		8.20	1.53	0.00		1.53	
	8/28/03		8.14	1.59	0.00		1.59	

NOTES:

1. NM - No measurement was taken.

Thursday, October 16, 2003

File: (gwd)\SITEID=854
 J:\35448\DB\program\NYCDDC.mde
 SITEID = 854



3.6 Brooklyn Marine Terminal

3.6.1 Site Description

The Brooklyn Marine Terminal is located at 39th Street & Gowanus Bay, Brooklyn, New York. As approved by the NYSDEC, monitoring wells MW-B-04 and MW-D-05 were included in the quarterly groundwater monitoring program.

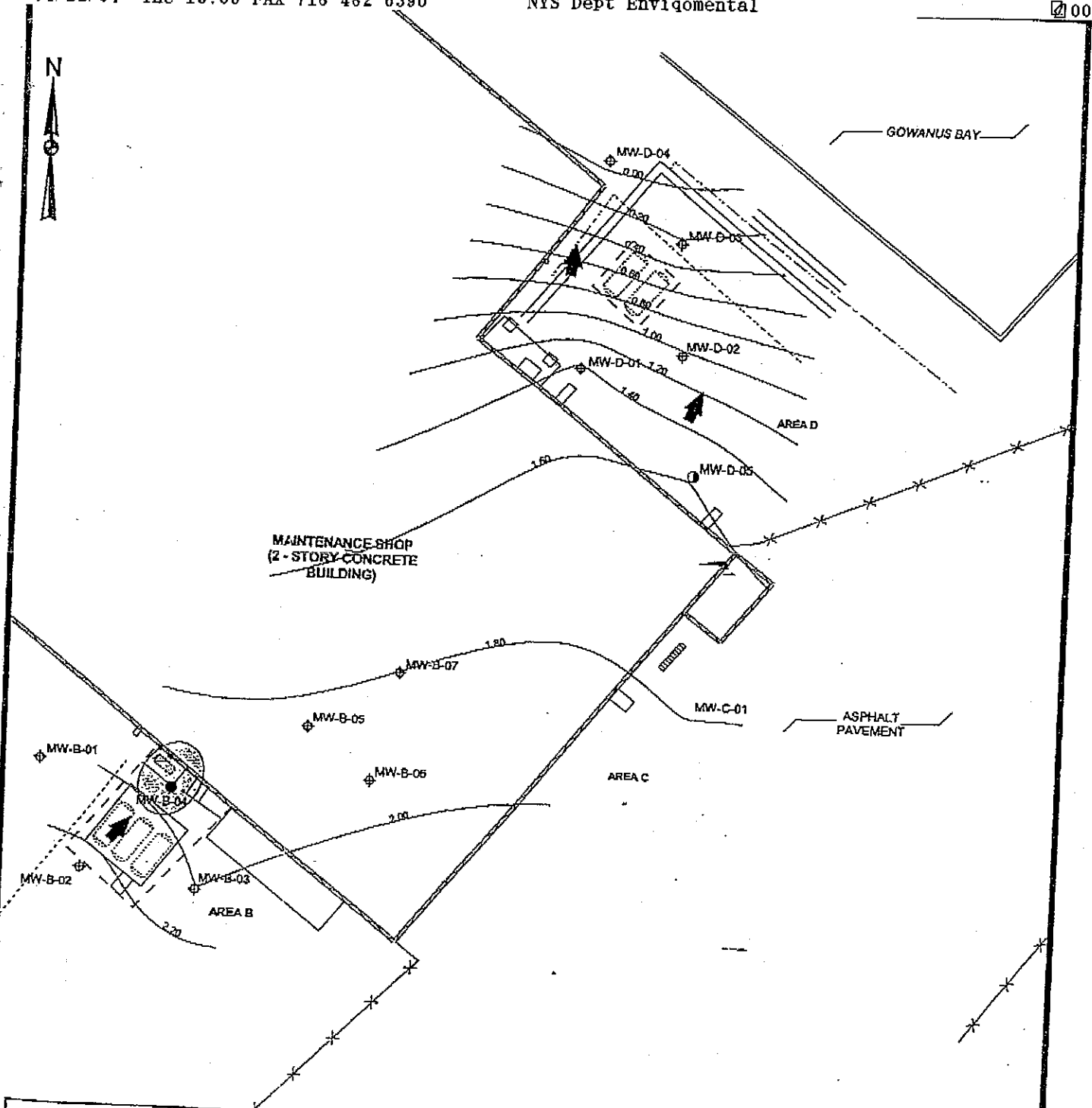
3.6.2 Goal of Monitoring Program

The goal of the groundwater monitoring program is to evaluate groundwater quality at the site. Groundwater samples are collected on a quarterly basis until the monitoring wells exhibit two consecutive rounds with no exceedances of the NYSDEC Groundwater Quality Criteria.


3.6.3 Summary of Results

On December 31, 2003, groundwater samples were collected from monitoring wells MW-B-04 and MW-D-05. However, due to the fact that a sample was not collected from MW-B-04 for SVOC analysis, URS returned to the site on January 8, 2004. The analytical results showed that minor exceedances of the NYSDEC Groundwater Quality Criteria were detected in the groundwater sample collected from monitoring well MW-B-04. No criteria were exceeded in well MW-D-05 (Table 3.6-1). The dissolved phase groundwater contamination plumes for December 2003 and August 2003 are shown on Figures 3.6-1 and 3.6-2, respectively.

Table 3.6-2 presents the water elevations in the wells currently included in the monitoring program. Free product has not been detected at the site (Table 3.6-2).



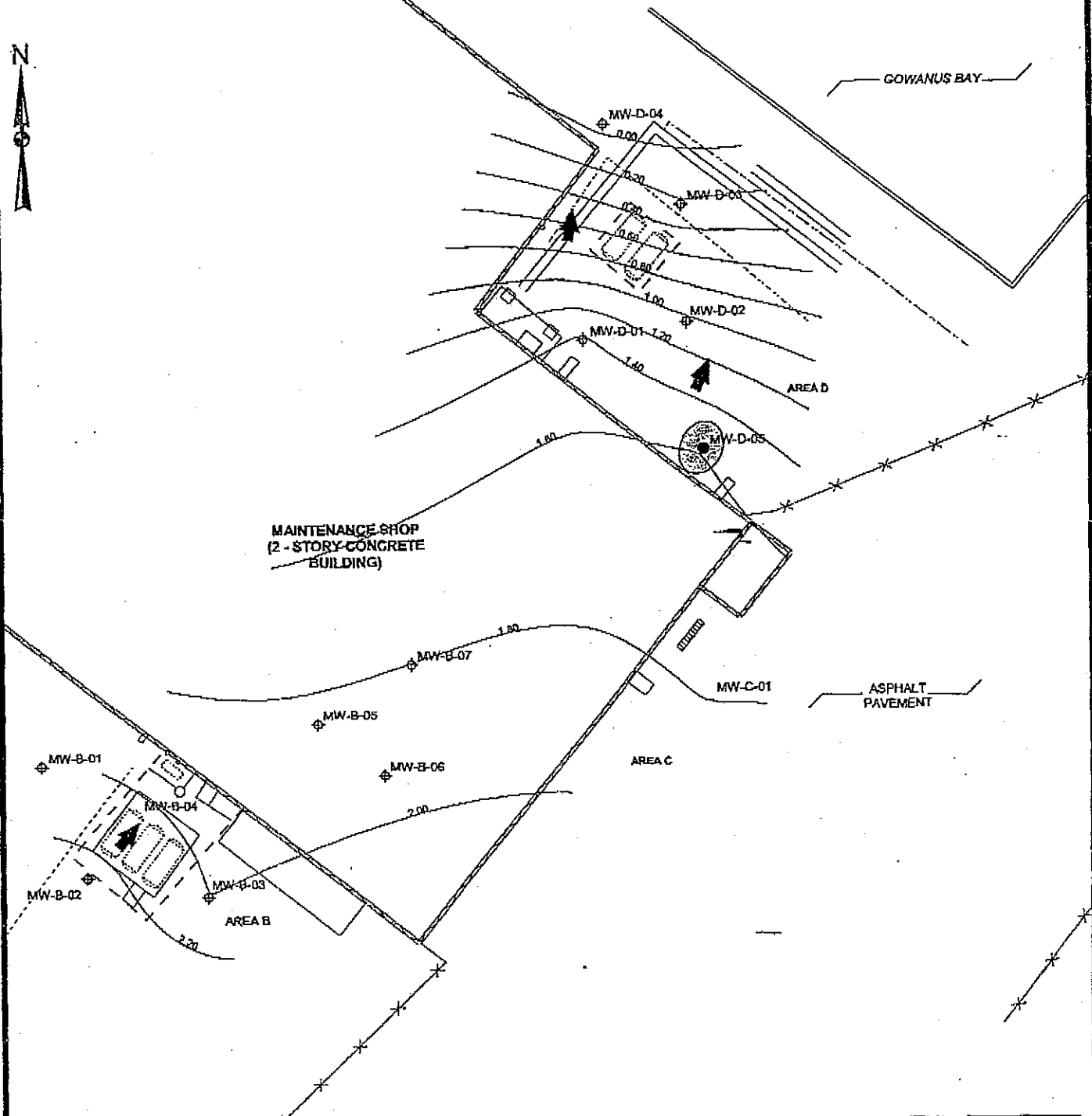
○	Monitoring Well	Legend		Estimated Extent of Groundwater Contamination
⊕	Monitoring Well (Not Sampled)			
○	No Compounds Detected			
●	No Compounds Exceed Criteria			
●	At Least One Compound Exceeds Criteria			
1.00	Groundwater Elevation Contour (8/28/03)			



URS

BROOKLYN MARINE TERMINAL
GROUNDWATER CONTAMINATION
(DECEMBER 2003 - AREAS B, C & D)

FIGURE 3.6-1



Legend	
○ Monitoring Well	Estimated Extent of Groundwater Contamination
⊕ Monitoring Well (Not Sampled)	Groundwater Flow Direction (8/28/03)
○ No Compounds Detected	
○ No Compounds Exceed Criteria	
● At Least One Compound Exceeds Criteria	
1.00 — Groundwater Elevation Contour (8/28/03)	



URS

BROOKLYN MARINE TERMINAL
GROUNDWATER CONTAMINATION
(AUGUST 2003 - AREAS B, C & D)

FIGURE 3.6-2

NYSDOT DISTRICT 7 (ARISTO) & DISTRICT 8 (ARISTO) CONTRACTORS, INC. CONTRACT NO. 107270103

TABLE 3.6-1
BROOKLYN MARINE TERMINAL
GROUNDWATER ANALYTICAL RESULTS

Sample ID:			MW-B-02	MW-B-03	MW-B-04	MW-B-04	MW-B-04
Matrix			Water	Water	Water	Water	Water
Date Sampled:			02/24/03	02/24/03	02/24/03	08/28/03	12/31/03
Parameter	Units	Criteria*					
Volatiles							
Methyl t-Butyl Ether	UG/L	10	ND	ND	ND	ND	ND
Benzene	UG/L	1	ND	ND	ND	ND	ND
Ethylbenzene	UG/L	5	ND	1.0	55	ND	80
Toluene	UG/L	5	ND	ND	ND	ND	ND
Total Xylenes	UG/L	5	ND	1.8 J	85	ND	85
Isopropylbenzene	UG/L	5	ND	ND	4.4	ND	8.2
n-Propylbenzene	UG/L	5	ND	ND	12	ND	22
p-Cymene (p-Isopropyltoluene)	UG/L	5	ND	ND	ND	ND	ND
tert-Butylbenzene	UG/L	5	ND	ND	ND	ND	ND
1,2,4-Trimethylbenzene	UG/L	5	ND	2.1	69	ND	89
1,3,5-Trimethylbenzene	UG/L	5	ND	ND	23	ND	7.1
sec-Butylbenzene	UG/L	5	ND	ND	ND	ND	1.4
n-Butylbenzene	UG/L	5	ND	ND	ND	ND	ND
Total Volatiles	UG/L		ND	4.9	248.4	ND	282.7
Semivolatiles							
Naphthalene	UG/L	10	ND	ND	14	ND	15
Acenaphthene	UG/L	20	ND	5.0 J	1.8 J	ND	NA
Anthracene	UG/L	50	ND	ND	ND	ND	NA
Benzo(a)anthracene	UG/L	0.002	ND	ND	ND	ND	NA
Benzo(a)pyrene	UG/L	ND	ND	ND	ND	ND	NA
Benzo(b)fluoranthene	UG/L	0.002	ND	ND	ND	ND	NA
Benzo(k)fluoranthene	UG/L	0.002	ND	ND	ND	ND	NA
Chrysene	UG/L	0.002	ND	ND	ND	ND	NA
Dibenz(a,h)anthracene	UG/L	50	ND	ND	ND	ND	NA
Fluoranthene	UG/L	50	ND	2.6 J	ND	ND	NA
Fluorene	UG/L	50	ND	ND	ND	ND	NA
Phenanthrene	UG/L	50	ND	ND	ND	ND	NA
Pyrene	UG/L	50	ND	4.1 J	2.0 J	ND	NA
Benzo(g,h,i)perylene	UG/L	0.002	ND	ND	ND	ND	NA
Indeno(1,2,3-cd)pyrene	UG/L	0.002	ND	ND	ND	ND	NA
Total Semivolatiles	UG/L		ND	11.7	17.8	ND	15

* - NYSDEC Groundwater Criteria, TOGS 1.1.1 "Ambient Water Quality Standards and Guidance Values and Groundwater Effluent Limitations", June 1998 (updated April 2000).
 Concentration exceeds criteria.

R - Rejected Value.

(b)RES.LOGDATE Between #1/1/03# And #1/6/04#

J - Estimated concentration detected below the quantitation limit, or due to quality control outliers.

ND - Not Detected. Quantitation limit is an estimate due to quality control outliers.

D - Concentration reported from a secondary dilution analysis.

NA - Sample not analyzed for this analyte.

B - Compound detected in associated method blank.

** Naphthalene can be analyzed as both a volatile and semivolatile compound. The maximum detected concentration from either test is reported under the semivolatile section.

Checked By: ? 10/29/03, GEK 03/25/03

J:\35448\BDB\program\NYCDDC.mde

2/26/04

TABLE 3.6-1
BROOKLYN MARINE TERMINAL
GROUNDWATER ANALYTICAL RESULTS

Sample ID:			MW-B-04	MW-C-01	MW-D-01	MW-D-03	MW-D-04
Matrix			Water	Water	Water	Water	Water
Date Sampled:			01/08/04	02/24/03	02/27/03	02/27/03	02/27/03
Parameter	Units	Criteria*					
Volatiles							
Diethyl t-Butyl Ether	UG/L	10	NA	ND	ND	ND	ND
Benzene	UG/L	1	NA	ND	ND	ND	ND
o-Xylenes	UG/L	5	NA	ND	ND	ND	ND
m-Xylene	UG/L	5	NA	ND	ND	ND	ND
p-Xylene	UG/L	5	NA	ND	ND	ND	ND
Total Xylenes	UG/L	5	NA	ND	ND	ND	ND
m-Propylbenzene	UG/L	5	NA	ND	ND	ND	ND
n-Propylbenzene	UG/L	5	NA	ND	1.3	ND	ND
o-Cymene (p-Isopropyltoluene)	UG/L	5	NA	ND	ND	ND	ND
o-Butylbenzene	UG/L	5	NA	ND	ND	ND	ND
1,2,4-Trimethylbenzene	UG/L	5	NA	ND	1.2	ND	ND
1,3,5-Trimethylbenzene	UG/L	5	NA	ND	ND	ND	ND
o-C-Butylbenzene	UG/L	5	NA	ND	ND	ND	ND
n-Butylbenzene	UG/L	5	NA	ND	ND	ND	ND
Total Volatiles	UG/L		ND	ND	2.5	ND	ND
Semivolatiles							
Naphthalene	UG/L	10	51	ND	ND	ND	ND
Acenaphthene	UG/L	20	ND	ND	ND	ND	ND
Anthracene	UG/L	50	ND	ND	ND	ND	ND
Benzo(a)anthracene	UG/L	0.002	ND	ND	ND	ND	ND
Benzo(a)pyrene	UG/L	ND	ND	ND	ND	ND	ND
Benzo(b)fluoranthene	UG/L	0.002	ND	ND	ND	ND	ND
Benzo(k)fluoranthene	UG/L	0.002	ND	ND	ND	ND	ND
Chrysene	UG/L	0.002	ND	ND	ND	ND	ND
Dibenz(a,h)anthracene	UG/L	50	ND	ND	ND	ND	ND
Fluoranthene	UG/L	50	ND	ND	ND	ND	ND
Fluorene	UG/L	50	ND	ND	ND	ND	ND
Phenanthrene	UG/L	50	ND	ND	ND	ND	ND
Pyrene	UG/L	50	1.8 J	1.1 J	ND	ND	ND
Benzo(g,h,i)perylene	UG/L	0.002	ND	ND	ND	ND	ND
Indeno(1,2,3-cd)pyrene	UG/L	0.002	ND	ND	ND	ND	ND
Total Semivolatiles	UG/L		52.8	1.1	ND	ND	ND

* - NYSDEC Groundwater Criteria, TOGS 1.1.1 "Ambient Water Quality Standards and Guidance Values and Groundwater Effluent Limitations", June 1998 (updated April 2000).

Concentration exceeds criteria.

R - Rejected Value.

(BRES.LOGDATE Between #1/1/03# And #1/9/04#)

J - Estimated concentration detected below the quantitation limit, or due to quality control outliers.

ND - Not Detected ND J - Not Detected. Quantitation limit is an estimate due to quality control outliers.

? - Concentration reported from a secondary dilution analysis.

NA - Sample not analyzed for this analyte.

B - Compound detected in associated method blank.

** Naphthalene can be analyzed as both a volatile and semivolatile compound. The maximum detected concentration from either test is reported under the semivolatile section.

Checked By: ? , 10/29/03, GEK 03/25/03

J:\35448\08\program\NYCDDC.mde

2/26/04

TABLE 3.6-1
BROOKLYN MARINE TERMINAL
GROUNDWATER ANALYTICAL RESULTS

Sample ID:			MW-D-05	MW-D-05	MW-D-05
Matrix			Water	Water	Water
Date Sampled:			02/27/03	08/28/03	12/31/03
Parameter	Units	Criteria*			
Volatiles					
Methyl t-Butyl Ether	UG/L	10	ND	ND	ND
Benzene	UG/L	1	ND	ND	ND
Ethylbenzene	UG/L	5	11	ND	2.2
Toluene	UG/L	5	ND	ND	ND
Total Xylenes	UG/L	5	3.5	6.7	ND
Isopropylbenzene	UG/L	5	1.6	ND	ND
n-Propylbenzene	UG/L	5	5.5	ND	2.5
p-Cymene (p-Isopropyltoluene)	UG/L	5	ND	ND	ND
tert-Butylbenzene	UG/L	5	ND	ND	ND
1,2,4-Trimethylbenzene	UG/L	5	6.7	7.8	3.0
1,3,5-Trimethylbenzene	UG/L	5	ND	ND	ND
sec-Butylbenzene	UG/L	5	ND	ND	ND
n-Butylbenzene	UG/L	5	ND	ND	ND
Total Volatiles	UG/L		28.3	14.5	7.7
Semivolatiles					
Naphthalene	UG/L	10	2.7 J	ND	1.3 J
Acenaphthene	UG/L	20	ND	ND	ND
Anthracene	UG/L	50	ND	ND	ND
Benzo(a)anthracene	UG/L	0.002	ND	ND	ND
Benzo(a)pyrene	UG/L	ND	ND	ND	ND
Benzo(b)fluoranthene	UG/L	0.002	ND	ND	ND
Benzo(k)fluoranthene	UG/L	0.002	ND	ND	ND
Chrysene	UG/L	0.002	ND	ND	ND
Dibenz(a,h)anthracene	UG/L	50	ND	ND	ND
Fluoranthene	UG/L	50	ND	ND	ND
Fluorene	UG/L	50	ND	ND	ND
Phenanthrene	UG/L	50	ND	ND	ND
Pyrene	UG/L	50	ND	ND	ND
Benzo(g,h,i)perylene	UG/L	0.002	ND	ND	ND
Indeno(1,2,3-cd)pyrene	UG/L	0.002	ND	ND	ND
Total Semivolatiles	UG/L		2.7	ND	1.3

* - NYSDEC Groundwater Criteria, TOGS 1.1.1 "Ambient Water Quality Standards and Guidance Values and Groundwater Effluent Limitations", June 1998 (updated April 2000).
 Concentration exceeds criteria.

R - Rejected Value.
 J - Estimated concentration detected below the quantitation limit, or due to quality control outliers.
 ND - Not Detected ND J - Not Detected. Quantitation limit is an estimate due to quality control outliers.
 D - Concentration reported from a secondary dilution analysis.
 NA - Sample not analyzed for this analyte.
 B - Compound detected in associated method blank.
 Naphthalene can be analyzed as both a volatile and semivolatile compound. The maximum detected concentration from either test is reported under the semivolatile section.

APPENDIX B
TEST PIT AND SOIL BORING LOGS



Customer-Focused Solutions

TEST PIT LOG

Sheet 1 of 1

PROJECT NO. 31193-0210-00000	CLIENT NYCEDC	TEST PIT NO. TP A-1 NYPD Impound Lot
LOCATION South Brooklyn Marine Terminal		ELEVATION & DATUM
CONTRACTOR American Environmental	OPERATOR Gene	TRC INSPECTOR Dave Bachand
EQUIPMENT Bachhoe	DATE START/COMPLETION 8/7/2003 8/7/2003	STATUS open
SAMPLER TYPE n/a	TOTAL DEPTH 0.5'	WATER LEVEL OBS. STAB.

DEPTH (ftbg)	WATER (ftbg)	SAMPLE DESCRIPTION	PID (ppmv)
		6" Asphalt	
1		Concrete slab Refusal at 6"	
5			
10			
15		Test pit dimensions 12'x8'x0.5'	



Customer-Focused Solutions

TEST PIT LOG

Sheet 1 of 1

PROJECT NO. 31193-0210-00000	CLIENT NYCEDC	TEST PIT NO. TP A-2 NYPD Impound Lot
LOCATION South Brooklyn Marine Terminal		ELEVATION & DATUM
CONTRACTOR American Environmental	OPERATOR Gene	TRC INSPECTOR Dave Bachand
EQUIPMENT Bachhoe	DATE START/COMPLETION 8/7/2003 8/7/2003	STATUS open
SAMPLER TYPE n/a	TOTAL DEPTH 0.5'	WATER LEVEL OBS. STAB.

DEPTH (ftbg)	WATER (ftbg)	SAMPLE DESCRIPTION	PiD (ppmv)
		6" Asphalt	
1		Concrete slab Refusal at 6"	
5			
10			
15		Test pit dimensions 5'x3'x0.5'	

TEST PIT LOG

PROJECT NO. 31193-0210-00000		CLIENT NYCEDC	TEST PIT NO. TP B-1 South of N Shed
LOCATION South Brooklyn Marine Terminal		ELEVATION & DATUM	
CONTRACTOR American Environmental		OPERATOR Gene	TRC INSPECTOR Dave Bachand
EQUIPMENT Bachhoe		DATE START/COMPLETION 8/7/2003 8/7/2003	STATUS open
SAMPLER TYPE n/a		TOTAL DEPTH 4.6'	WATER LEVEL OBS. STAB.
DEPTH (ftbg)	WATER (ftbg)	SAMPLE DESCRIPTION	PID (ppmv)
1		6" Asphalt 8" Concrete Slab 3.5' Red/brown, moist, f/m SAND (metal object (distorted H pile ?), set in concrete unearthed 3' below grade)	0
5		EOE 4.6'	
10			
15		Test pit dimensions 6'x4'x4'	



Customer-Focused Solutions

TEST PIT LOG

Sheet 1 of 1

PROJECT NO. 31193-0210-00000	CLIENT NYCEDC	TEST PIT NO. TP B-2 South of N Shed
LOCATION South Brooklyn Marine Terminal	ELEVATION & DATUM	
CONTRACTOR American Environmental	OPERATOR Gene	TRC INSPECTOR Dave Bachand
EQUIPMENT Bachhoe	DATE START/COMPLETION 8/7/2003 8/7/2003	STATUS open
SAMPLER TYPE n/a	TOTAL DEPTH 8"	WATER LEVEL OBS. STAB.

DEPTH (ftbg)	WATER (ftbg)	SAMPLE DESCRIPTION	PID (ppmv)
1		8" Asphalt Concrete Slab	
		Refusal 8"	
5			
10			
15		Test pit dimensions 15'x3'x8"	



Customer-Focused Solutions

TEST PIT LOG

Sheet 1 of 1

PROJECT NO. 31193-0210-00000	CLIENT NYCEDC	TEST PIT NO. TP C-1 Industry City Parking Lot
LOCATION South Brooklyn Marine Terminal		ELEVATION & DATUM
CONTRACTOR American Environmental	OPERATOR Gene	TRC INSPECTOR Dave Bachand
EQUIPMENT Bachhoe	DATE START/COMPLETION 8/7/2003 8/7/2003	STATUS open
SAMPLER TYPE n/a	TOTAL DEPTH 3.5'	WATER LEVEL OBS. STAB.

DEPTH (ftbg)	WATER (ftbg)	SAMPLE DESCRIPTION	PID (ppmv)
1		8" Asphalt 8" Concrete slab 2', Red/brown, moist SAND, some Gravel (material contained within brick foundation structure)	0
5		Refusal 3.5'	
10			
15		Test pit dimensions 15'x6'x3.5'	



Customer-Focused Solutions

TEST PIT LOG

Sheet 1 of 1

PROJECT NO. 31193-0210-00000	CLIENT NYCEDC	TEST PIT NO. TP C-2 Industry City Parking Lot
LOCATION South Brooklyn Marine Terminal		ELEVATION & DATUM
CONTRACTOR American Environmental	OPERATOR Gene	TRC INSPECTOR Dave Bachand
EQUIPMENT Bachhoe	DATE START/COMPLETION 8/7/2003 8/7/2003	STATUS open
SAMPLER TYPE n/a	TOTAL DEPTH 1'	WATER LEVEL OBS. STAB.

DEPTH (ftbg)	WATER (ftbg)	SAMPLE DESCRIPTION	PID (ppmv)
1		12" Asphalt Concrete slab	
5		Refusal 1'	
10			
15		Test pit dimensions 5'x3'x1'	



Customer-Focused Solutions

TEST PIT LOG

Sheet 1 of 1

PROJECT NO. 31193-0210-00000	CLIENT NYCEDC	TEST PIT NO. TP D-1 Dealer Storage Lot
LOCATION South Brooklyn Marine Terminal		ELEVATION & DATUM
CONTRACTOR American Environmental	OPERATOR Gene	TRC INSPECTOR Dave Bachand
EQUIPMENT Bachhoe	DATE START/COMPLETION 8/7/2003 8/7/2003	STATUS open
SAMPLER TYPE n/a	TOTAL DEPTH 6"	WATER LEVEL OBS. STAB.

DEPTH (ftbg)	WATER (ftbg)	SAMPLE DESCRIPTION	PID (ppmv)
1		6" Asphalt Concrete Slab	
		Refusal 6"	
5			
10			
15		Test pit dimensions 6'x3'x6"	



Customer-Focused Solutions

TEST PIT LOG

Sheet 1 of 1

PROJECT NO. 31193-0210-00000		CLIENT NYCEDC	TEST PIT NO. TP E-1	Industry City Parking Lot
LOCATION South Brooklyn Marine Terminal			ELEVATION & DATUM	
CONTRACTOR American Environmental		OPERATOR Gene	TRC INSPECTOR Dave Bachand	
EQUIPMENT Bachhoe		DATE START/COMPLETION 8/7/2003 8/7/2003		STATUS open
SAMPLER TYPE n/a		TOTAL DEPTH 4"	WATER LEVEL OBS. STAB.	
DEPTH (ftbg)	WATER (ftbg)	SAMPLE DESCRIPTION		PID (ppmv)
		4" Asphalt		
1		Concrete Slab Refusal 4"		
5				
10				
15		Test pit dimensions 5'x3'x4"		



Customer-Focused Solutions

TEST PIT LOG

Sheet 1 of 1

PROJECT NO. 31193-0210-00000		CLIENT NYCEDC	TEST PIT NO. TP E-2	Industry City Parking Lot
LOCATION South Brooklyn Marine Terminal			ELEVATION & DATUM	
CONTRACTOR American Environmental		OPERATOR Gene	TRC INSPECTOR Dave Bachand	
EQUIPMENT Bachhoe		DATE START/COMPLETION 8/7/2003 8/7/2003		STATUS open
SAMPLER TYPE n/a		TOTAL DEPTH 4"	WATER LEVEL OBS. STAB.	
DEPTH (ftbg)	WATER (ftbg)	SAMPLE DESCRIPTION		PID (ppmv)
1		4" Asphalt Concrete Slab Refusal 4"		
5				
10				
15		Test pit dimensions 18'x5'x4"		

TRC Environmental
Boring Log / Monitoring Well Construction Diagram

Client Name: NYCEDC
Project Number: 31193-0210-00000
Project Location: South Brooklyn Marine Terminal
TRC Inspector: D. Bachand

Drilling Company: ADT
Drillers:
Drill Rig Type: ATV Geoprobe 66DT
Sampler Type: Micro-core sampler with acetate liner

Boring: B-27
Date Started: 8/14/03
Date Completed: 8/14/03
Total Depth Drilled: 8 ft.

Depth (feet)	Sample Interval (ftg)	Recovery (inches)	Blows (per 6")	PID (ppmv)	Soil Description	Lithology	Comments
1	0-4	36		0	3" ASPHALT 1' dry, DECOMPOSED ASPHALT 1.5' Black, damp, f/m SAND and PULVARIZED CONCRETE 6" Red/brown, moist, f/m SAND, little Silt and Clay	0	Soil sample collected from 0-4' MC sampler
2							
3							
4	4-8	24		0	2' Red/brown, moist, f/m SAND, some Silt and Clay		
5							
8					EOB 8'	▲	
10							
15							

Water Table ▲

Asphalt/Concrete

Gravel

Sand


Silt and/or clay

TRC Environmental
Boring Log / Monitoring Well Construction Diagram


Client Name: NYCEDC
Project Number: 31193-0210-00000
Project Location: South Brooklyn Marine Terminal
TRC Inspector: D. Bachand


Drilling Company: ADT
Drillers:
Drill Rig Type: ATV Geoprobe 66DT
Sampler Type: Micro-core sampler with acetate liner


Boring: B-28
Date Started: 8/14/03
Date Completed: 8/14/03
Total Depth Drilled: 2 ft.


Depth (feet)	Sample Interval (ftbg)	Recovery (inches)	Blows (per 6")	PID (ppmv)	Soil Description	Lithology	Comments
1	0-2	12		1	6" Asphalt 6" Black, moist to wet, f/m SAND 6" Red/brown, moist, f/m SAND, CRUSHED BRICK, little little Silt and Clay	0 	Soil sample collected from 0-2' MC sampler
2					Refusal 2'		
3							
4							
5							
8							
10							
15							

Water Table ▲

Asphalt/Concrete 

Gravel 

Sand 

Silt and/or clay 

TRC Environmental
Boring Log / Monitoring Well Construction Diagram

Client Name: NYCEDC
 Project Number: 31193-0210-00000
 Project Location: South Brooklyn Marine Terminal
 TRC Inspector: D. Bachand

Drilling Company: ADT
 Drillers:
 Drill Rig Type: ATV Geoprobe 66DT
 Sampler Type: Micro-core sampler with acetate liner

Boring: B-29
 Date Started: 8/14/03
 Date Completed: 8/14/03
 Total Depth Drilled: 8 ft.

Depth (feet)	Sample Interval (ftbg)	Recovery (inches)	Blows (per 6")	PID (ppmv)	Soil Description	Lithology	Comments
1	0-4	36		5.7	6" Asphalt 4" Concrete 3" Black, moist to wet, f/c SAND, trace fines	0	Soil sample collected from 0-4' MC sampler
2							
3							
4	4-8	48		1	2' same 2' Red/brown, moist to wet, f/m SAND	5	
5							
8					wet EOB 8'	▲ 8	water in boring
10							
15							

Water Table ▲
 Asphalt/Concrete
 Gravel
 Sand
 Silt and/or clay

TRC Environmental
Boring Log / Monitoring Well Construction Diagram

Client Name: NYCEDC
 Project Number: 31193-0210-00000
 Project Location: South Brooklyn Marine Terminal
 TRC Inspector: D. Bachand

Drilling Company: ADT
 Drillers:
 Drill Rig Type: ATV Geoprobe 66DT
 Sampler Type: Micro-core sampler with acetate liner

Boring: B-30
 Date Started: 8/14/03
 Date Completed: 8/14/03
 Total Depth Drilled: 8 ft.

Depth (feet)	Sample Interval (ftbg)	Recovery (inches)	Blows (per 6")	PID (ppmv)	Soil Description	Lithology	Comments
1	0-4	36		2.4	6" Asphalt 4" Concrete 2' Black, moist to wet, f/c SAND, trace fines 1' TAR & ASPHALT		Soil sample collected from 0-4' MC sampler
2							
3							
4	4-8	48		0.4	1' Black, moist, f/c SAND, trace fines 2' Brown, moist, f/m SAND, some fines 2" CRUSHED ROCK 10" Brown, moist to wet, SAND, SILT and CLAY		
5							
8					EOB 8'	▲	
10							
15							

Water Table ▲
 Asphalt/Concrete
 Gravel
 Sand
 Silt and/or clay

TRC Environmental
Boring Log / Monitoring Well Construction Diagram

Client Name: NYCEDC	Drilling Company: ADT	Boring: B-31
Project Number: 31193-0210-00000	Drillers:	Date Started: 8/14/03
Project Location: South Brooklyn Marine Terminal	Drill Rig Type: ATV Geoprobe 66DT	Date Completed: 8/14/03
TRC Inspector: D. Bachand	Sampler Type: Micro-core sampler with acetate liner	Total Depth Drilled: 8 ft.

Depth (feet)	Sample Interval (ftbg)	Recovery (inches)	Blows (per 6")	PID (ppmv)	Soil Description	Lithology	Comments
1	0-4	24		4	6" ASPHALT 1' CONCRETE 1' Light Grey, dry PULVERIZED CONCRETE (carry down) 1' Red/brown, wet, f SAND, trace Silt and Clay	0	Soil sample collected from 0-4' MC sampler
2							
3							
4	4-8	36		0.6	3' Red/brown, moist to wet, f/m SAND, some Silt and Clay		
5							
8						▲	
10							
15							

Water Table ▲

Asphalt/Concrete [diagonal lines]

Gravel [cross-hatch]

Sand [stippled]

Silt and/or clay [vertical lines]

TRC Environmental
Boring Log / Monitoring Well Construction Diagram

Client Name: NYCEDC
Project Number: 31193-0210-00000
Project Location: South Brooklyn Marine Terminal
TRC Inspector: D. Bachand

Drilling Company: ADT
Drillers:
Drill Rig Type: ATV Geoprobe 66DT
Sampler Type: Micro-core sampler with acetate liner

Boring: B-32
Date Started: 8/14/03
Date Completed: 8/14/03
Total Depth Drilled: 8 ft.

Depth (feet)	Sample Interval (ftbg)	Recovery (inches)	Blows (per 6")	PID (ppmv)	Soil Description	Lithology	Comments
1	0-4	36		11	3" stone 1" (track ballast) 1.5' Black, damp, f/m SAND, little Cinders & Ash, little Silt		Soil sample collected from 0-4' MC sampler
2				1.5' Red/brown, damp, SILT, little f Sand, little Clay			
3							
4	4-8	18		0	1.5' Red/brown, moist, SILT, little f Sand, little Clay		
5							
8					Same, wet EOB 8'	▲	
10							
15							

Water Table ▲
Asphalt/Concrete
Gravel
Sand
Silt and/or clay

TRC Environmental
Boring Log / Monitoring Well Construction Diagram

Client Name: NYCEDC
Project Number: 31193-0210-00000
Project Location: South Brooklyn Marine Terminal
TRC Inspector: D. Bachand

Drilling Company: ADT
Drillers:
Drill Rig Type: ATV Geoprobe 66DT
Sampler Type: Micro-core sampler with acetate liner

Boring: B-33
Date Started: 8/14/03
Date Completed: 8/14/03
Total Depth Drilled: 8 ft.

Depth (feet)	Sample Interval (ftbg)	Recovery (inches)	Blows (per 6")	PID (ppmv)	Soil Description	Lithology	Comments
1	0-4	24		5.6	8" Asphalt 8" Concrete 2' Dark Grey, damp, fine SAND, trace fines		Soil sample B-33 collected from 0-4' MC sample
2							
3							
4	4-8	48		3.5	1' Black, moist, f/m SAND, trace fines 1' Brown, moist, fine SAND 6" Grey, moist, CLAY, trace fine Sand 1.5' Brown, wet, fine SAND		
5							
8					EOB 8'	8	
10							
15							


Water Table ▲
Asphalt/Concrete
Gravel
Sand
Silt and/or clay





TRC Environmental
Boring Log / Monitoring Well Construction Diagram

Client Name: NYCEDC
 Project Number: 31193-0210-00000
 Project Location: South Brooklyn Marine Terminal
 TRC Inspector: D. Bachand

Drilling Company: ADT
 Drillers:
 Drill Rig Type: ATV Geoprobe 66DT
 Sampler Type: Micro-core sampler with acetate liner

Boring: B-34
 Date Started: 8/14/03
 Date Completed: 8/14/03
 Total Depth Drilled: 3.5 ft.

Depth (feet)	Sample Interval (ft)	Recovery (inches)	Blows (per 6")	PID (ppmv)	Soil Description	Lithology	Comments
1	0-3.5	12		0.5	6" Asphalt		Soil sample B-34 collected from 0-3.5' MC sampler
2					Black, moist, f/m SAND, trace fines		
3					Concrete in tip		
4					Refusal 3.5'		
5							
8							
10							
15							

Water Table ▲
 Asphalt/Concrete 
 Gravel 
 Sand 
 Silt and/or clay 

TRC Environmental
Boring Log / Monitoring Well Construction Diagram

Client Name: NYCEDC
Project Number: 31193-0210-00000
Project Location: South Brooklyn Marine Terminal
TRC Inspector: D. Bachand

Drilling Company: ADT
Drillers:
Drill Rig Type: ATV Geoprobe 66DT
Sampler Type: Micro-core sampler with acetate liner

Boring: B-35
Date Started: 8/14/03
Date Completed: 8/14/03
Total Depth Drilled: 12 ft.

Depth (feet)	Sample Interval (ftbg)	Recovery (inches)	Blows (per 6")	PID (ppmv)	Soil Description	Lithology	Comments
1	0-4	36		360	10" Concrete 1.5' Black, moist, f/c SAND, trace fines 1.5' Tan, moist, fine SAND and SILT	0	Strong petroleum odor Soil sample collected from 0-4' MC sampler
2							
3							
4	4-8	36		17	1' Tan, moist, fine SAND and SILT 2' Black, moist m/c SAND, trace Gravel	5	mild petroleum odor Soil sample collected from 4-8' MC sampler
5							
8	8-12	24		75	1' Black, wet, m/c SAND, some Silt and Clay 1' Dark grey, wet, CLAY	8	Strong petroleum odor
10							
15					EOB 12'	12	

Water Table ▲

Asphalt/Concrete [stippled]

Gravel [cross-hatched]

Sand [horizontal lines]

Silt and/or clay [vertical lines]

TRC Environmental
Boring Log / Monitoring Well Construction Diagram

Client Name: NYCEDC
Project Number: 31193-0210-00000
Project Location: South Brooklyn Marine Terminal
TRC Inspector: D. Bachand

Drilling Company: ADT
Drillers:
Drill Rig Type: ATV Geoprobe 66DT
Sampler Type: Micro-core sampler with acetate liner

Boring: B-36
Date Started: 8/14/03
Date Completed: 8/14/03
Total Depth Drilled: 12 ft.

Depth (feet)	Sample Interval (ftg)	Recovery (inches)	Blows (per 6")	PID (ppmv)	Soil Description	Lithology	Comments
1	0-4	36		477	10" Concrete 3' Black, moist, m/c SAND, trace Gravel and fines	0	Strong petroleum odor Soil sample collected from 0-4' MC sampler
2							
3							
4	4-8	36		22	Brown, wet, m/c SAND and Gravel, some Clay	5	Petroleum odor
5							
8	8-10	12		75	1' same	8	Petroleum odor
10					EOB 10'		
15							

Water Table ▲

Asphalt/Concrete [diagonal lines]

Gravel [cross-hatch]

Sand [dots]

Silt and/or clay [vertical lines]

TRC Environmental
Boring Log / Monitoring Well Construction Diagram

Client Name: NYCEDC
 Project Number: 31193-0210-00000
 Project Location: South Brooklyn Marine Terminal
 TRC Inspector: D. Bachand

Drilling Company: ADT
 Drillers:
 Drill Rig Type: ATV Geoprobe 66DT
 Sampler Type: Micro-core sampler with acetate liner

Boring: B-37
 Date Started: 8/14/03
 Date Completed: 8/14/03
 Total Depth Drilled: 4 ft.

Depth (feet)	Sample Interval (ftbg)	Recovery (inches)	Blows (per 6")	PID (ppmv)	Soil Description	Lithology	Comments
1	0-4	36		180	10" Concrete 1' , Black, moist, m/c SAND and GRAVEL, trace fines 1' Brown, moist, f/m SAND, little Silt and Clay 1' Light grey, pulverized rock/concrete	0	Mild petroleum odor Soil sample collected from 0-4' MC sampler
4	4-8	0			Refusal 4'		
5							
8							
10							
15							

Water Table ▲

Asphalt/Concrete

Gravel

Sand

Silt and/or clay

TRC Environmental
Boring Log / Monitoring Well Construction Diagram

Client Name: NYCEDC
 Project Number: 31193-0210-00000
 Project Location: South Brooklyn Marine Terminal
 TRC Inspector: D. Bachand

Drilling Company: ADT
 Drillers:
 Drill Rig Type: ATV Geoprobe 66DT
 Sampler Type: Micro-core sampler with acetate liner

Boring: B-38
 Date Started: 8/14/03
 Date Completed: 8/14/03
 Total Depth Drilled: 12 ft.

Depth (feet)	Sample Interval (ft)	Recovery (inches)	Blows (per 6")	PID (ppmv)	Soil Description	Lithology	Comments
1	0-4	36		10	10" Concrete 3' Red/brown, moist, f/m SAND, trace fines (intermittent black staining)	0	Mild petroleum odor Soil sample collected from 0-4' MC sampler
2							
3							
4	4-8	36		35	6" Red/brown, moist, f/m SAND, trace fines 1' Light grey, moist, pulverized concrete 1.5' Black, moist, m/c SAND, some Silt and Clay, little Gravel	5	mild petroleum odor
5							
8	8-12	24		56	1.5' Black, wet, m/c SAND, some Silt and Clay, little Gravel	8	Strong petroleum odor Soil sample collected from 8-12' MC sampler
10							
15					EOB 12'		

Water Table ▲

Asphalt/Concrete [diagonal lines]

Gravel [cross-hatch]

Sand [horizontal lines]

Silt and/or clay [vertical lines]

APPENDIX C
GEOPHYSICAL SURVEY REPORT



GEOPHYSICAL INVESTIGATION

South Brooklyn Marine Terminal
Brooklyn, NY

FOR

TRC Environmental Corporation
Windsor, CT

by

BUCKS GEOPHYSICAL CORPORATION

December 2003

December 2, 2003

Dave Bachand
TRC Environmental Corporation
5 Waterside Crossing
Windsor, CT 06095



REPORT: GEOPHYSICAL INVESTIGATION
South Brooklyn Marine Terminal
Brooklyn, NY

Dear Mr. Bachand:

We are pleased to present our report of the geophysical investigation for the South Brooklyn Marine Terminal property in Brooklyn, NY. The investigation was performed on August 8, 2003.

If you have any questions concerning this report please contact us at 215-345-7193. We look forward to working with you in the future.

Respectfully submitted,
BUCKS GEOPHYSICAL CORPORATION

A handwritten signature in cursive script that reads "Matthew J. McMillen".

Matthew J. McMillen
Geophysicist

1) INTRODUCTION AND PURPOSE

The South Brooklyn Marine Terminal property in Brooklyn, NY was the location of this geophysical survey. The survey was conducted on five areas of the property that was accessible to the geophysical instrumentation. Figures 1, 5, 9, 13, and 17 show the locations of all survey lines and extent of the geophysical coverage.

The purpose of this geophysical survey was to locate underground storage tanks, pipes and utilities, and to investigate subsurface conditions. Electromagnetic terrain conductivity (EM - 61) and magnetometry (MAG) were employed for the survey. Brief descriptions of each technique are given in Appendix A.

2) REFERENCE GRID

A reference grid was established to accurately locate the geophysical stations using a 300-foot measuring tape and paint. The survey lines were spaced 5 feet apart and were marked every 5 feet or 25 feet. Figures 1, 5, 9, 13, and 17 shows the locations of the survey lines and the extent of the geophysical coverage.

3) GEOPHYSICAL METHODOLOGY

3a) Electromagnetic Survey

Electromagnetic data were also gathered using a Geonics EM-61 high sensitivity metal detector which obtains data to an effective depth of approximately 6 feet.

Data were recorded on a Model 600 digital recorder. Both top and bottom coil readings (mV), along with the line number, and station location were recorded at each station. Field observations were noted in a field book. EM-61 data were collected at .25 second intervals (Approximately every 1.25 feet.) along survey lines spaced 5 feet apart. The data was downloaded to a laptop computer for processing and generation of a contour map.

3c) Magnetic Survey

Magnetic data were collected using a GEM Systems GSM-19G magnetometer. Magnetic data were collected at 5 foot intervals along survey lines spaced 5 feet apart. Data was downloaded to a laptop computer for processing and generation of a magnetic contour map.

4) INTERPRETATION

AREA A

The geophysical investigation of this area detected an anomalous area and a possible pipe or utility.

The anomalous area detected by the survey is located at approximately 1+15N to 1+23N, 1+19E to 1+29E. The cause of this area is unknown. Figure 2 shows the location of this area.

See Figure 3 for the location of the possible pipe or utility detected by the survey.

AREA B

The geophysical survey of this area detected three anomalous areas. These areas are located at approximately;

- 1) 1+00N to 1+20N, 1+00E to 1+10E
- 2) 1+18N to 1+28N, 1+17E to 1+24E
- 3) 1+06N to 1+50N, 1+16E to 1+50E.

The cause of the first area may be buried metal. The cause of the second area is unknown. The third area may be associated with possible utilities in this area. Figure 6 shows the locations of these anomalous areas.

AREA C

The geophysical survey of Area C detected three anomalous areas, a possible large pipe, and an area which may be a concrete slab or foundation wall.

The three anomalous areas detected by the survey are located at approximately;

- 1) 1+15N to 1+24N, 1+00E to 1+10E
- 2) 1+31N to 1+38N, 1+07E to 1+14E
- 3) 1+30N to 1+37N, 1+23E to 1+37E

The cause of the first area may be buried metal. The cause of the second and third areas is unknown. Figure 10 shows the locations of these areas.

Figure 10 shows the location of the possible pipe that crosses the survey area in the north south direction.

An EM high on the southern portion of the survey area may be a reinforced concrete slab or a foundation wall or pipe.

AREA D

The geophysical survey of this area detected two anomalous areas. These areas are located at approximately;

- 1) 1+30N to 1+37N, 1+00E to 1+06E
- 2) 1+20N to 1+25N, 1+30E to 1+45E

The cause of the first area is unknown. The cause of the second area may be pipe. Figure 14 shows the location of this area.

AREA E

Three anomalous areas and an area of high magnetic values were detected by the survey of this area.

The three anomalous areas were detected at approximately;

- 1) 1+30N to 1+45N, 1+00E to 1+30E
- 2) 1+26N to 1+34N, 1+37E to 1+45E
- 3) 1+12N to 1+22N, 1+40E to 1+49E

The cause of these areas is unknown. Figure 18 shows the locations of these areas.

A magnetic high was detected by the survey at approximately 1+16N to 1+23N, 1+20E to 1+28E. This area may be buried metal such as a manhole cover. Figure 18 shows the location of this area.

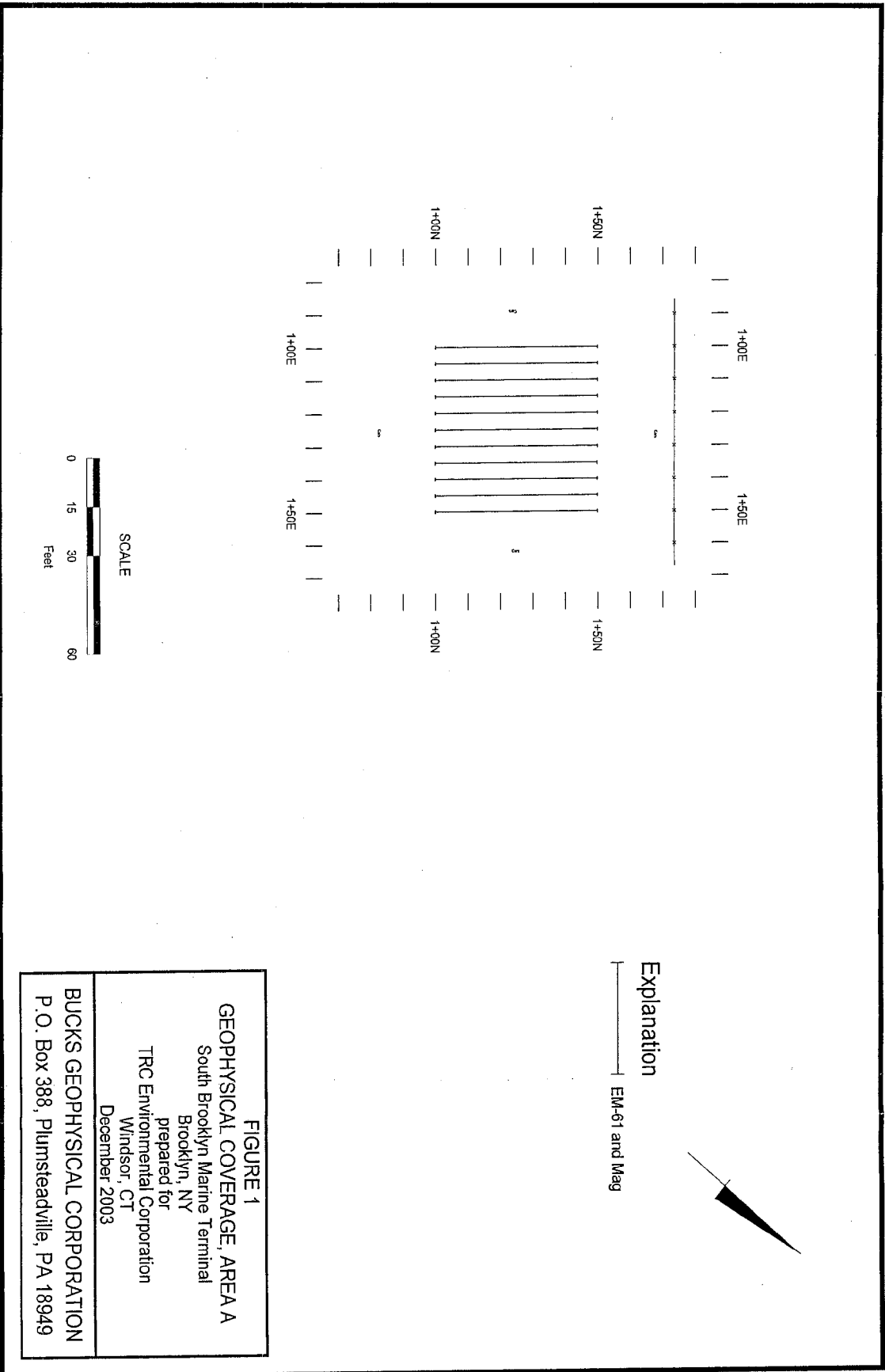
5) CONCLUSIONS and RECOMMENDATIONS

The geophysical investigation of five areas of the South Brooklyn Marine Terminal property in Brooklyn, NY detected numerous anomalous areas, several possible pipes or utilities, a magnetic high, and an area which may be reinforced concrete, a pipe, or a foundation wall.

Further investigation of the anomalous areas and the magnetic high detected in Area E, using other means is recommended to determine the exact cause of each area. Figure 2, 6, 10, 14, and 18 show the locations of these areas.

Figure 2, 6, 10, 14, and 18 show the locations of all anomalies or areas detected by the geophysical survey.

FIGURES



Explanation

EM-61 and Mag

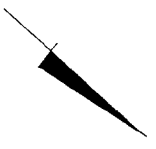


FIGURE 1

GEOPHYSICAL COVERAGE, AREA A

South Brooklyn Marine Terminal

Brooklyn, NY

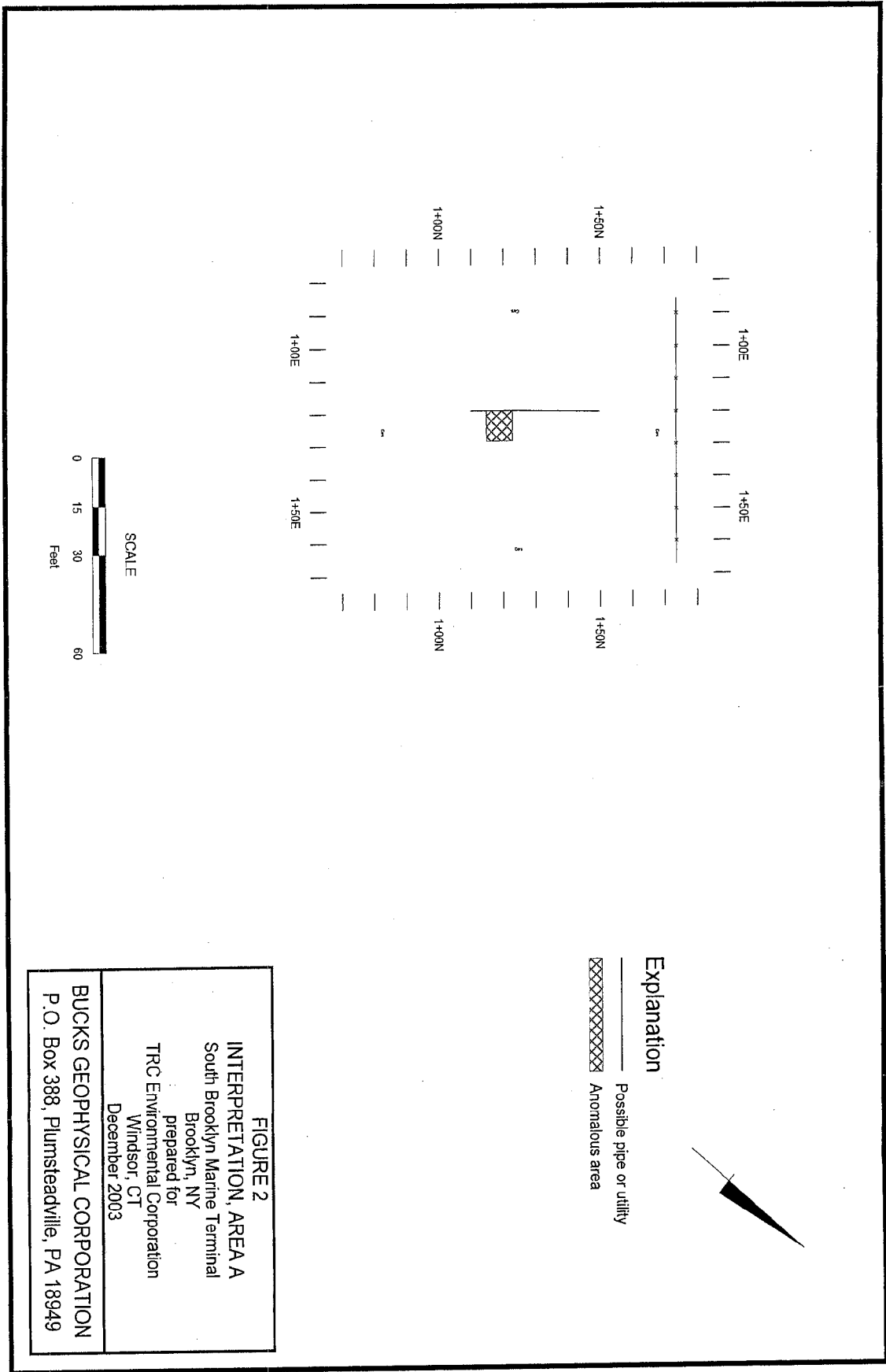
prepared for

TRC Environmental Corporation

Windsor, CT

December 2003

BUCKS GEOPHYSICAL CORPORATION
 P.O. Box 388, Plumsteadville, PA 18949



Explanation

- Possible pipe or utility
- ▣ Anomalous area

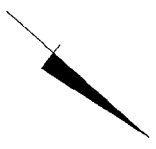
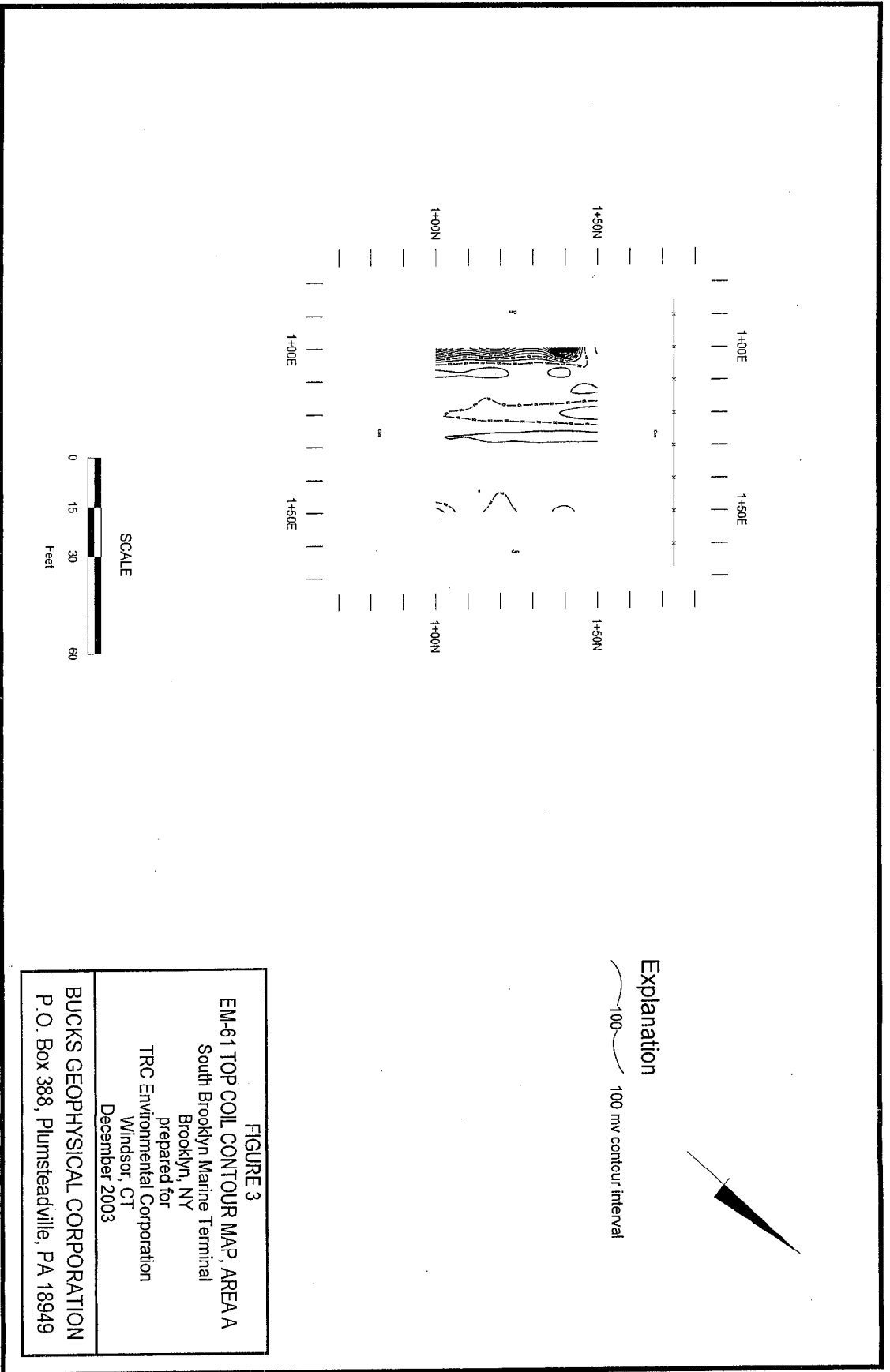


FIGURE 2
INTERPRETATION, AREA A
 South Brooklyn Marine Terminal
 Brooklyn, NY
 prepared for
 TRC Environmental Corporation
 Windsor, CT
 December 2003

BUCKS GEOPHYSICAL CORPORATION
 P.O. Box 388, Plumsteadville, PA 18949



Explanation

~ 100 100 mV contour interval

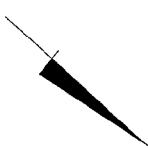


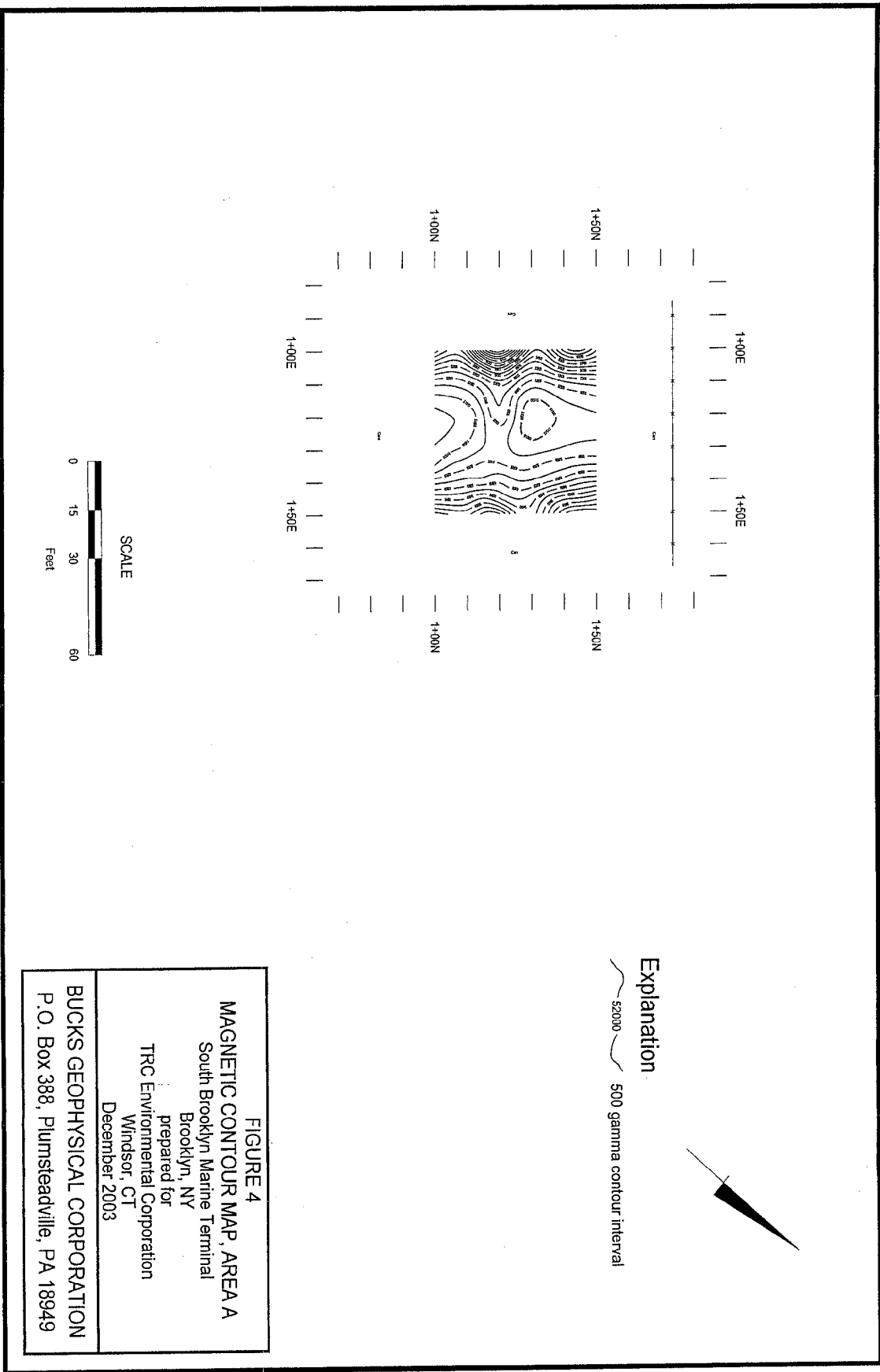
FIGURE 3

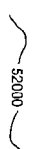

EM-61 TOP COIL CONTOUR MAP, AREA A

South Brooklyn Marine Terminal
Brooklyn, NY

prepared for
TRC Environmental Corporation
Windsor, CT
December 2003

BUCKS GEOPHYSICAL CORPORATION
P. O. Box 388, Plumsteadville, PA 18949



Explanation
 52000
 500 gamma contour interval

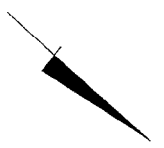
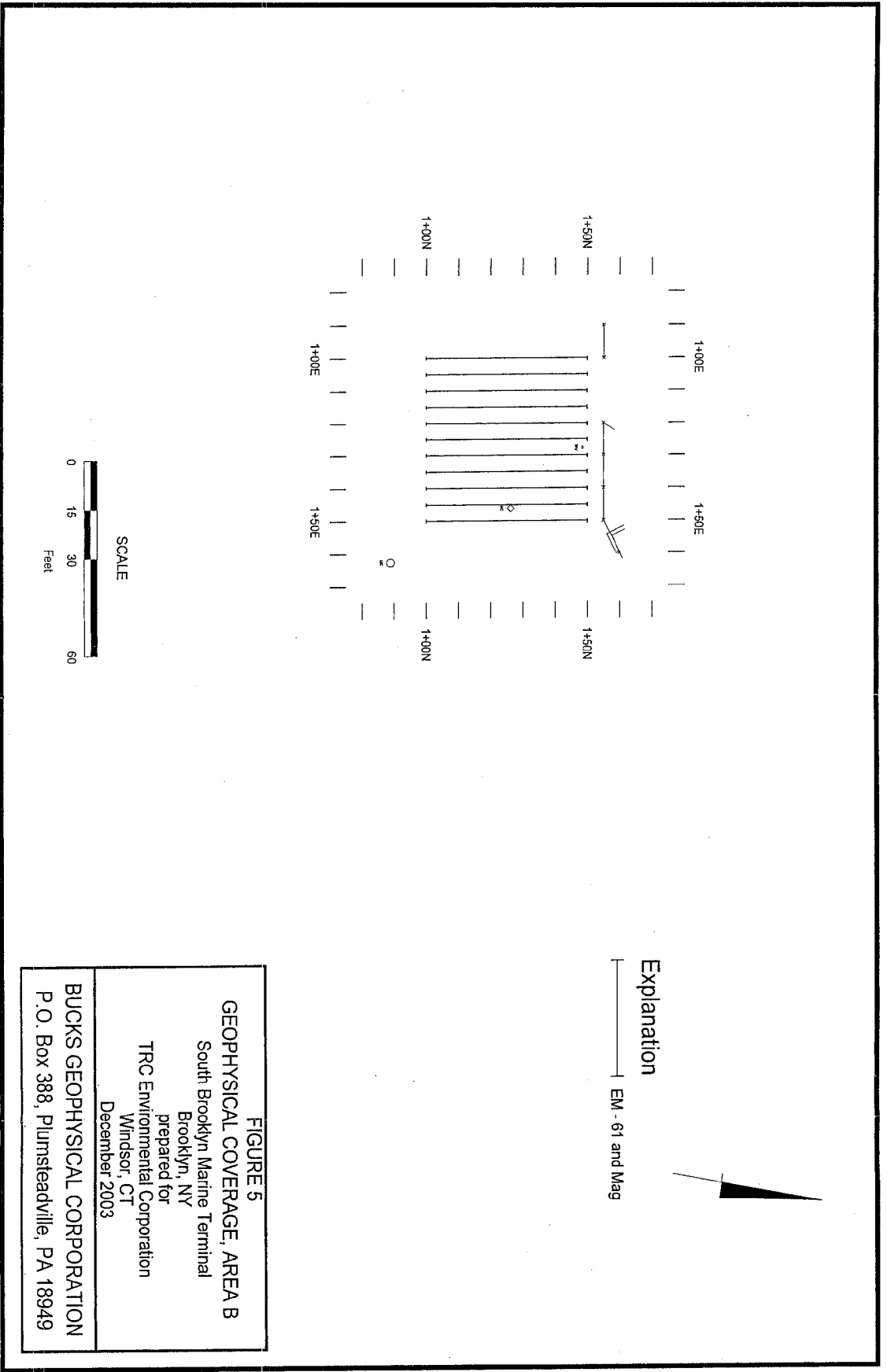
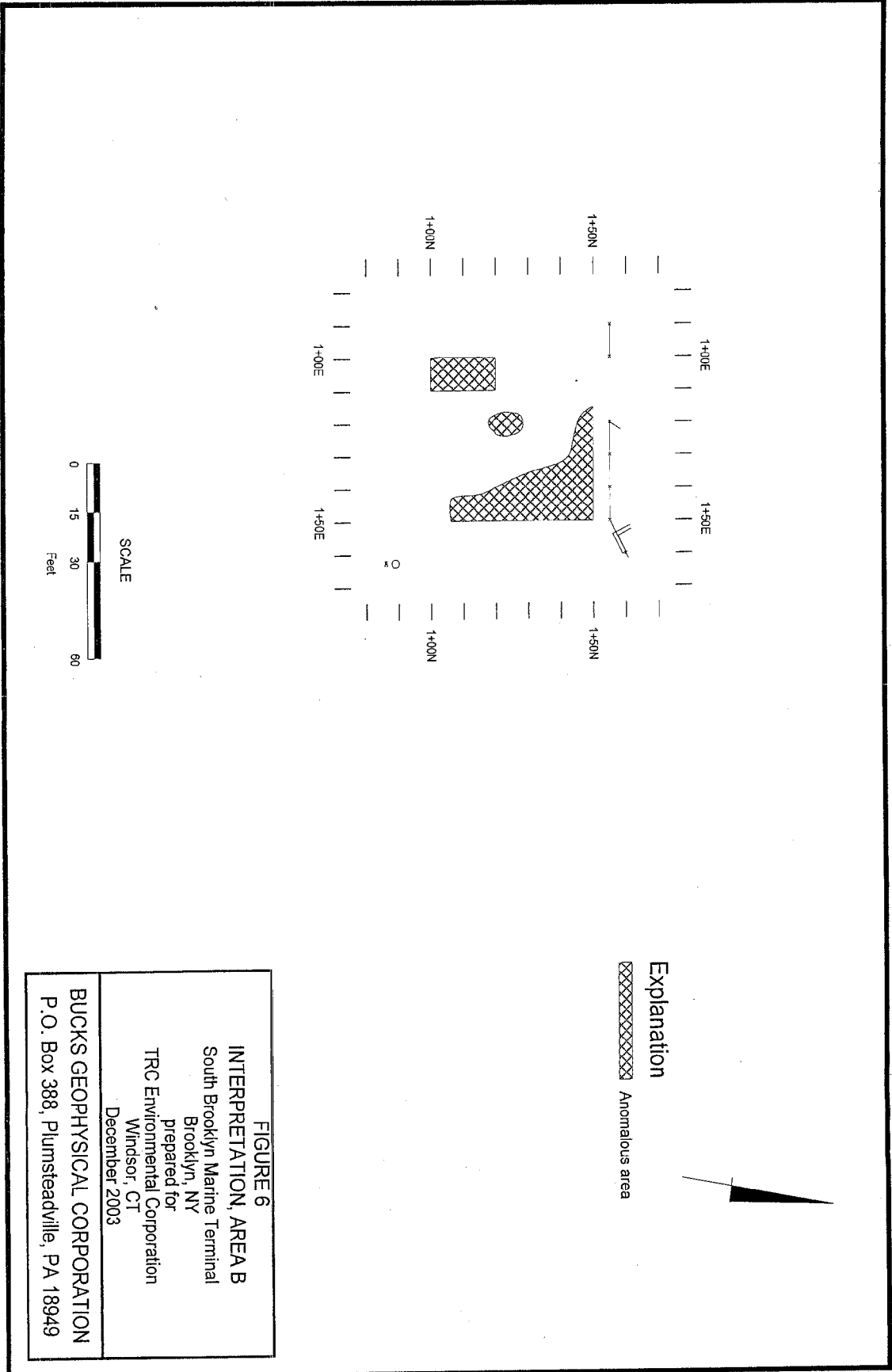


FIGURE 4
MAGNETIC CONTOUR MAP, AREA A
 South Brooklyn Marine Terminal
 Brooklyn, NY
 prepared for
 TRC Environmental Corporation
 Windsor, CT
 December 2003

BUCKS GEOPHYSICAL CORPORATION
 P.O. Box 388, Plumsteadville, PA 18949






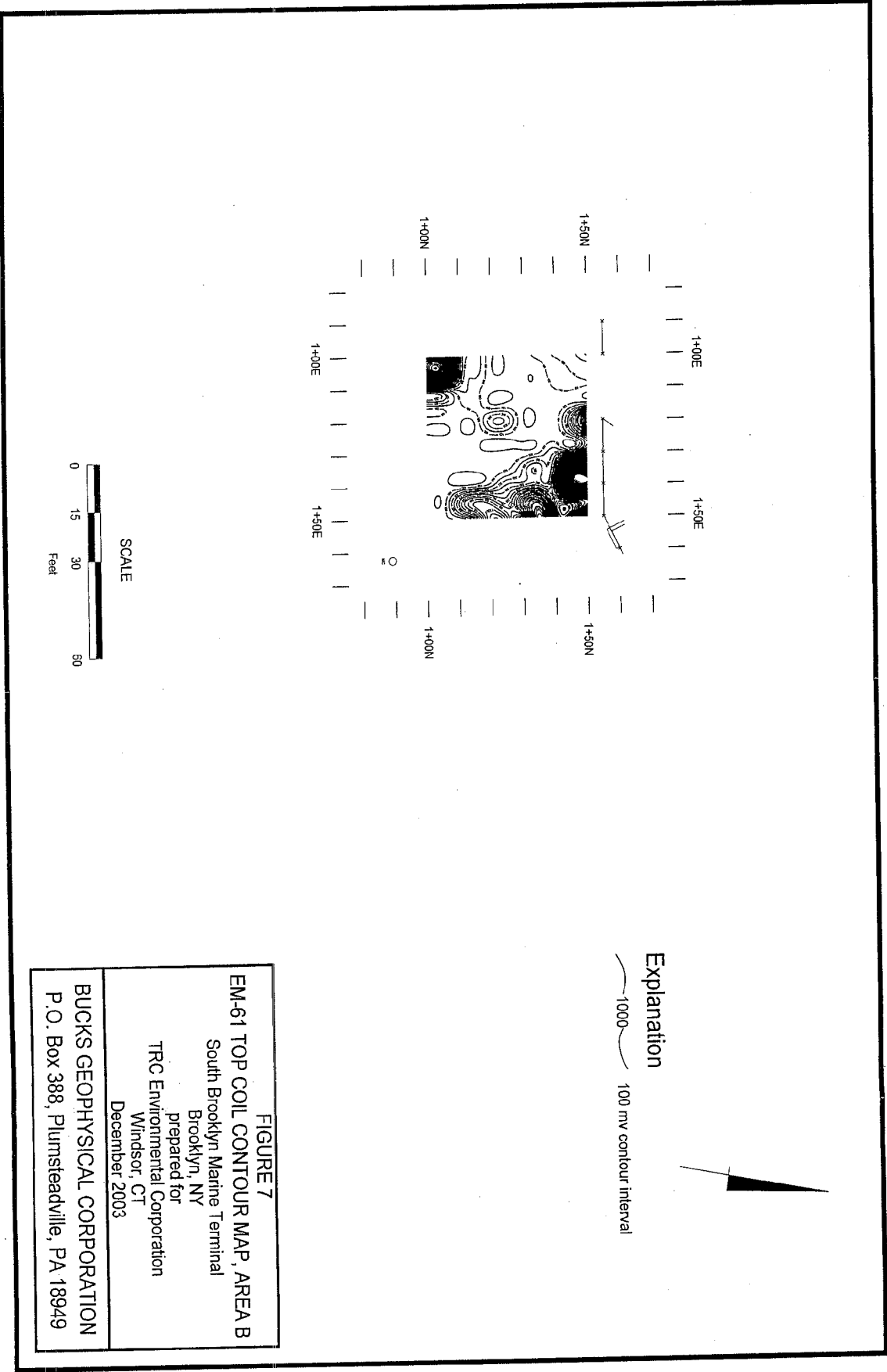
Explanation
 Anomalous area



FIGURE 6
INTERPRETATION, AREA B
 South Brooklyn Marine Terminal
 Brooklyn, NY
 prepared for
 TRC Environmental Corporation
 Windsor, CT
 December 2003

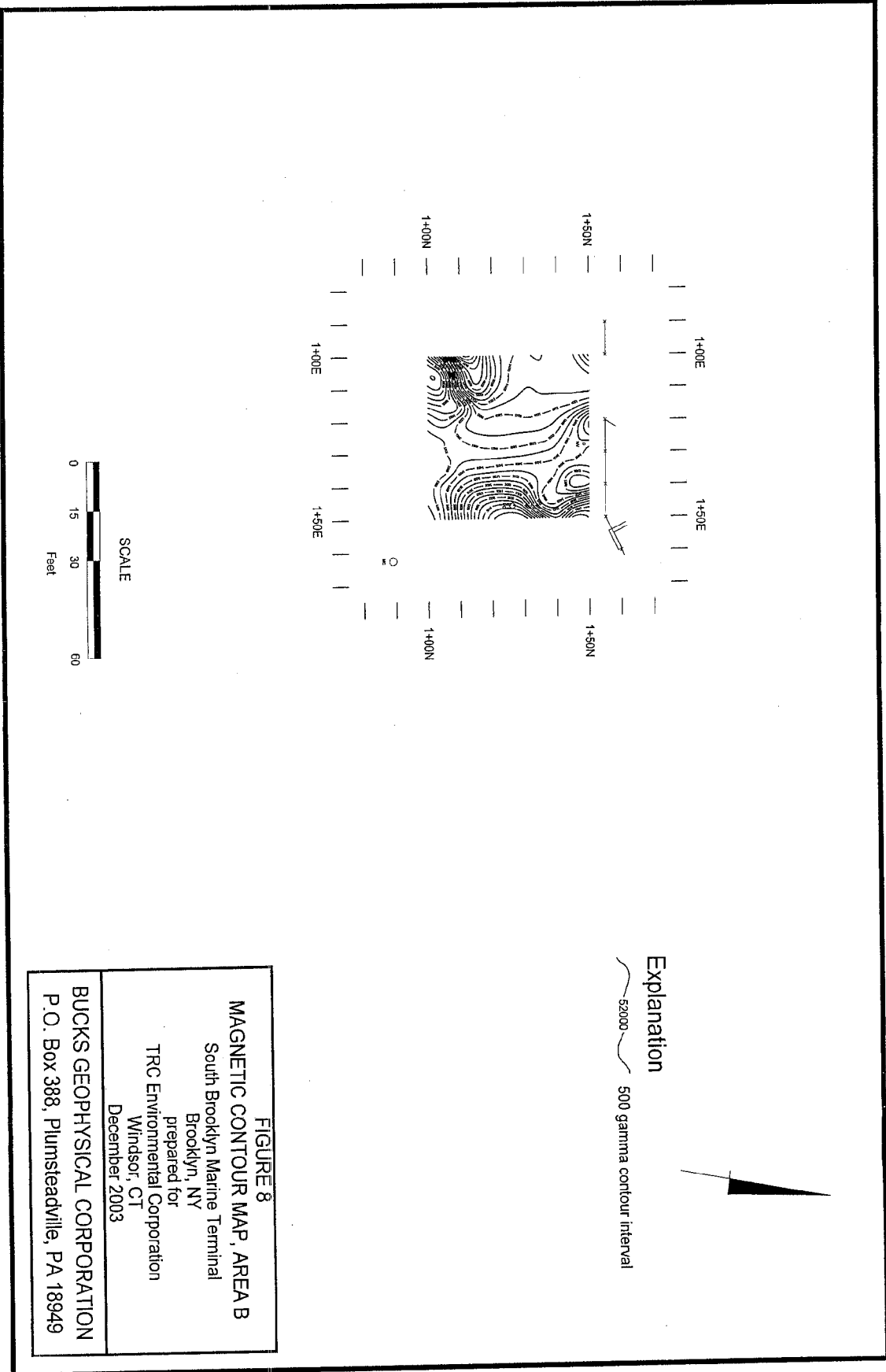
BUCKS GEOPHYSICAL CORPORATION
 P.O. Box 388, Plumsteadville, PA 18949



Explanation
 ~~~~~ 1000 ~~~~~ 100 mv contour interval

**FIGURE 7**  
**EM-61 TOP COIL CONTOUR MAP, AREA B**  
 South Brooklyn Marine Terminal  
 Brooklyn, NY  
 prepared for  
 TRC Environmental Corporation  
 Windsor, CT  
 December 2003

**BUCKS GEOPHYSICAL CORPORATION**  
 P.O. Box 388, Plumsteadville, PA 18949



**Explanation**


52000 500 gamma contour interval

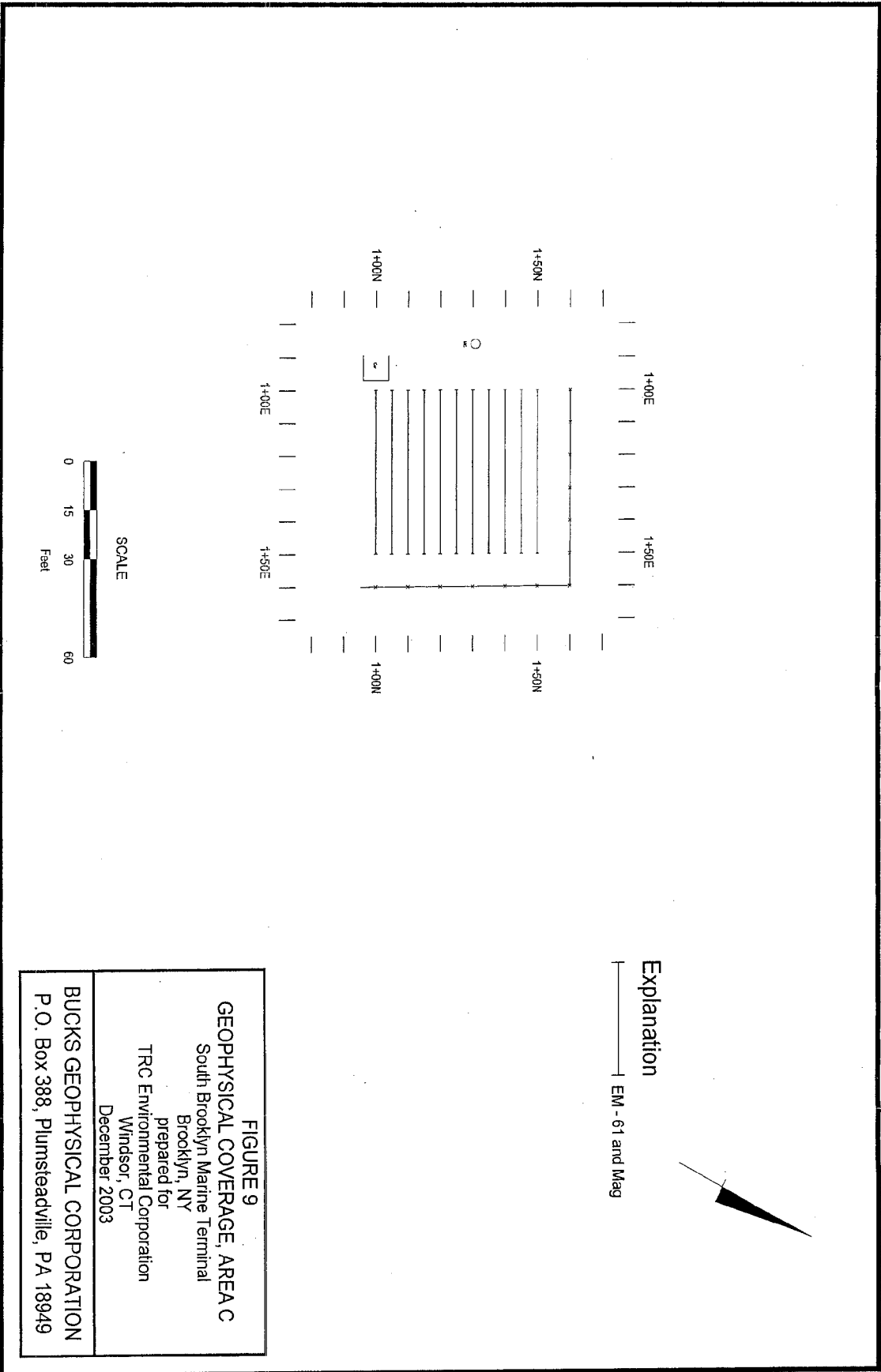


**FIGURE 8**  
**MAGNETIC CONTOUR MAP, AREA B**  
 South Brooklyn Marine Terminal  
 Brooklyn, NY  
 prepared for  
 TRC Environmental Corporation  
 Windsor, CT  
 December 2003

**BUCKS GEOPHYSICAL CORPORATION**  
 P.O. Box 388, Plumsteadville, PA 18949

**SCALE**





**Explanation**

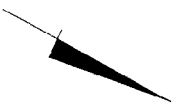
EM - 61 and Mag

**FIGURE 9**

**GEOPHYSICAL COVERAGE, AREA C**

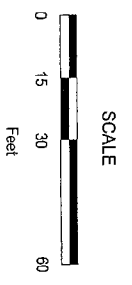
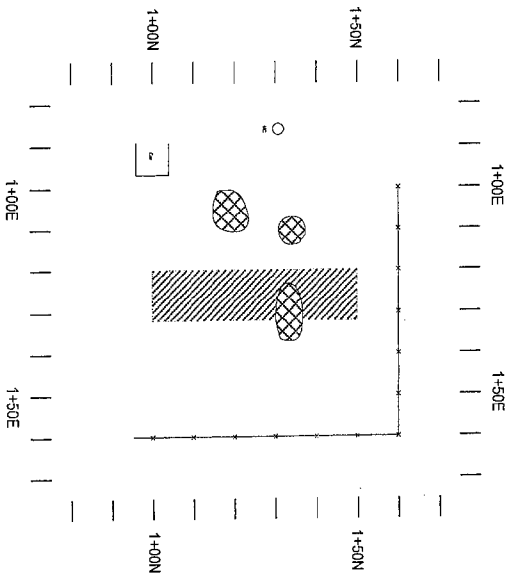
South Brooklyn Marine Terminal  
 Brooklyn, NY  
 prepared for  
 TRC Environmental Corporation  
 Windsor, CT  
 December 2003

**BUCKS GEOPHYSICAL CORPORATION**  
 P.O. Box 388, Plumsteadville, PA 18949



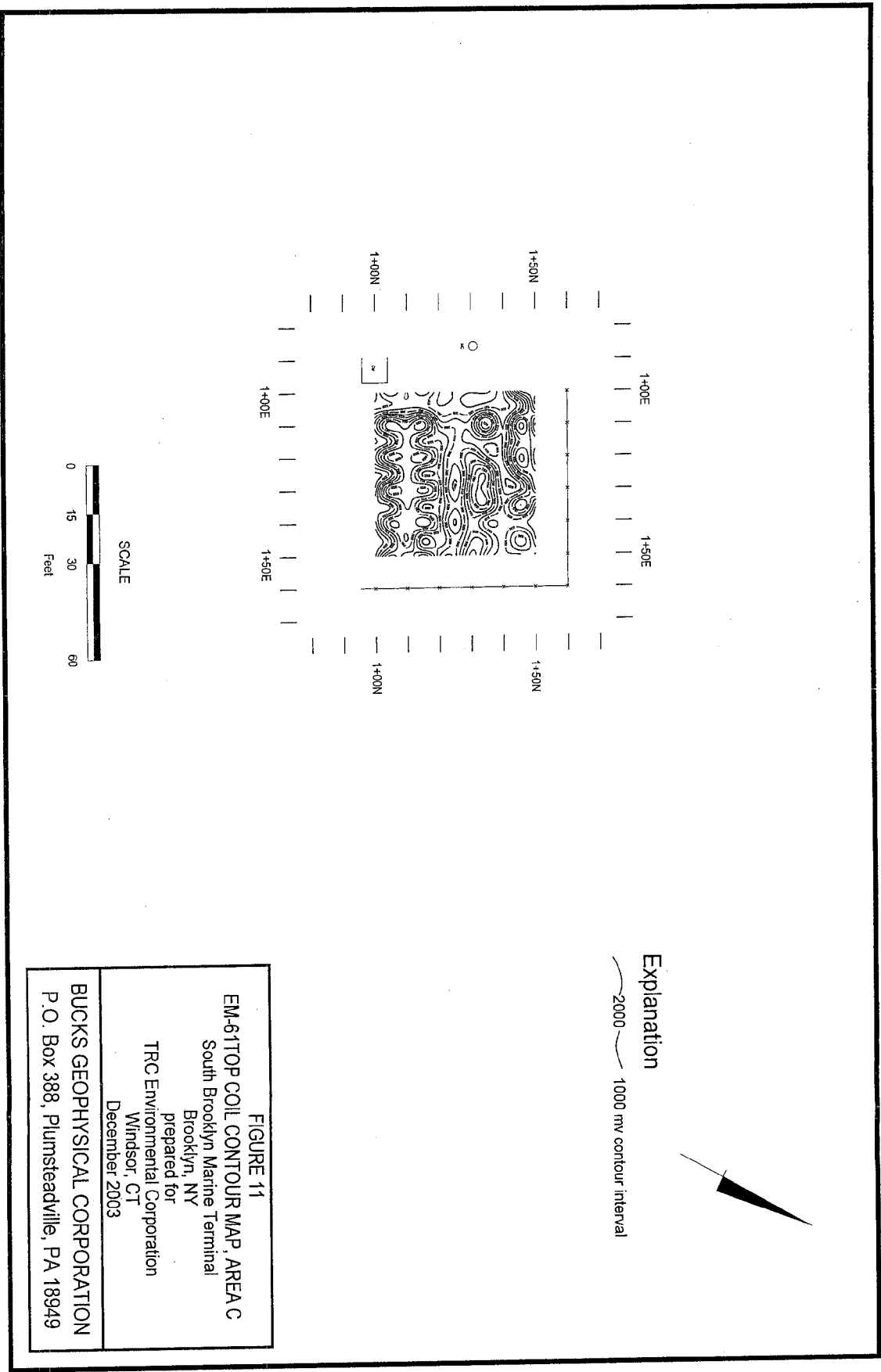
**Explanation**

-  Possible pipe or utility
-  Anomalous area



**FIGURE 10**  
**INTERPRETATION, AREA C**  
South Brooklyn Marine Terminal  
Brooklyn, NY  
prepared for  
TRC Environmental Corporation  
Windsor, CT  
December 2003

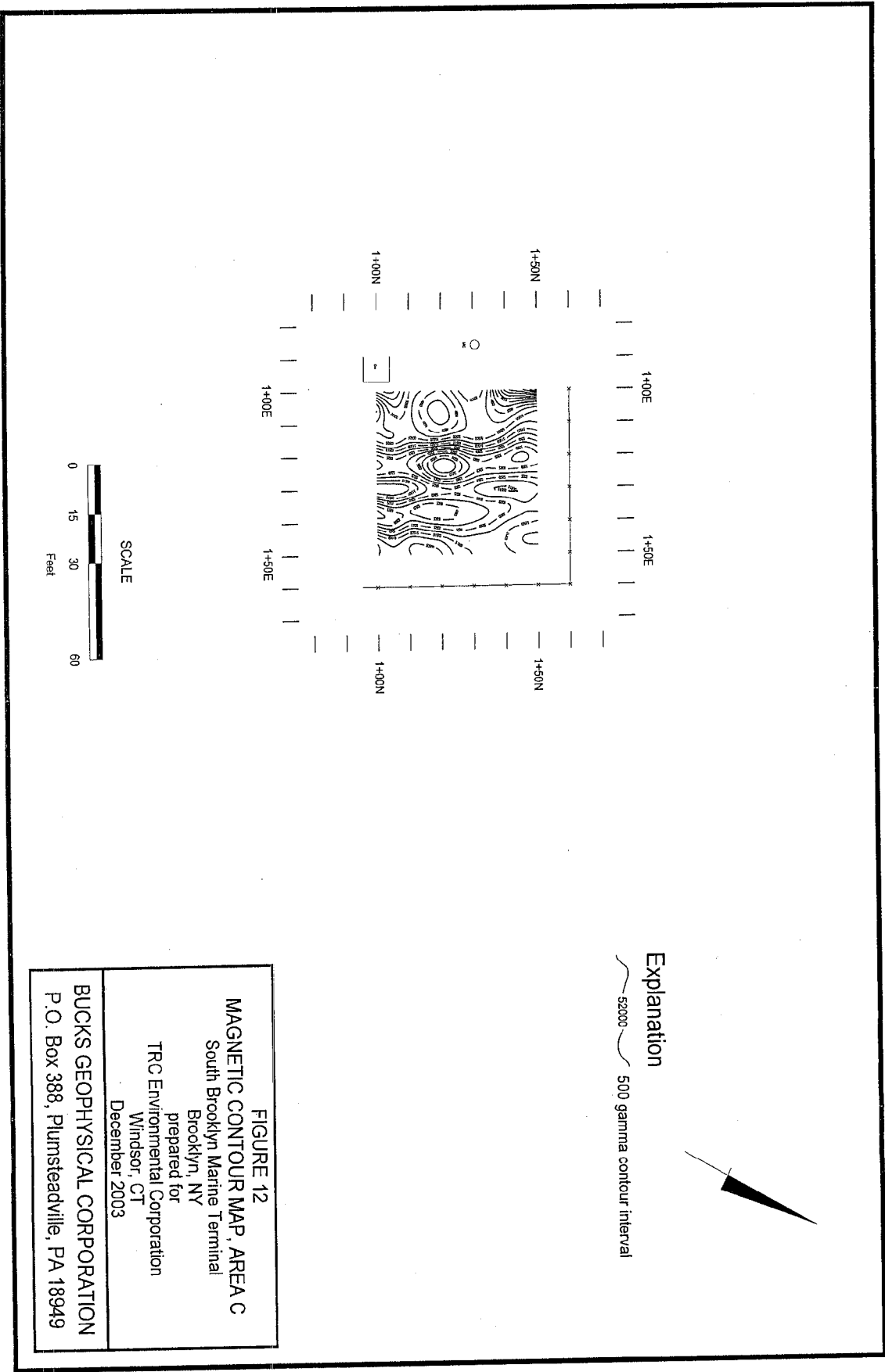
**BUCKS GEOPHYSICAL CORPORATION**  
P.O. Box 388, Plumsteadville, PA 18949



**Explanation**  
 ~~~~~ 2000 ~~~~~ 1000 nT contour interval

FIGURE 11
EM-61TOP COIL CONTOUR MAP, AREA C
 South Brooklyn Marine Terminal
 Brooklyn, NY
 prepared for
 TRC Environmental Corporation
 Windsor, CT
 December 2003

BUCKS GEOPHYSICAL CORPORATION
 P.O. Box 388, Plumsteadville, PA 18949



Explanation
 52000 500 gamma contour interval

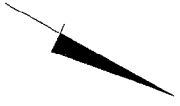


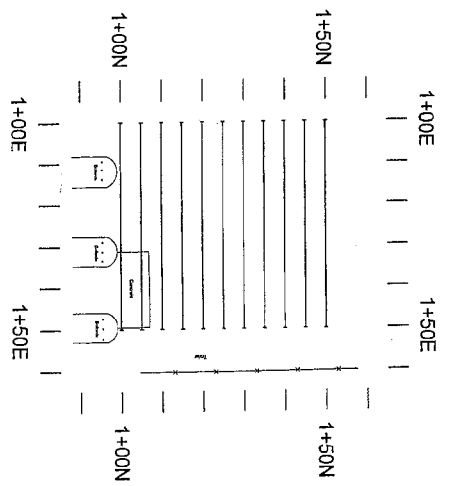
FIGURE 12
MAGNETIC CONTOUR MAP, AREA C
 South Brooklyn Marine Terminal
 Brooklyn, NY
 prepared for
 TRC Environmental Corporation
 Windsor, CT
 December 2003

BUCKS GEOPHYSICAL CORPORATION
 P.O. Box 388, Plumsteadville, PA 18949



Explanation

EM - 61 and Mag



SCALE




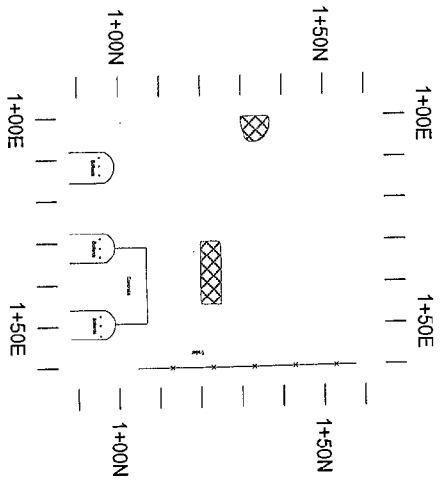
FIGURE 13
GEOPHYSICAL COVERAGE, AREA D
South Brooklyn Marine Terminal
Brooklyn, NY
prepared for:
TRC Environmental Corporation
Windsor, CT
December 2003

BUCKS GEOPHYSICAL CORPORATION
P.O. Box 388, Plumsteadville, PA 18949



Explanation

 Anomalous area



SCALE


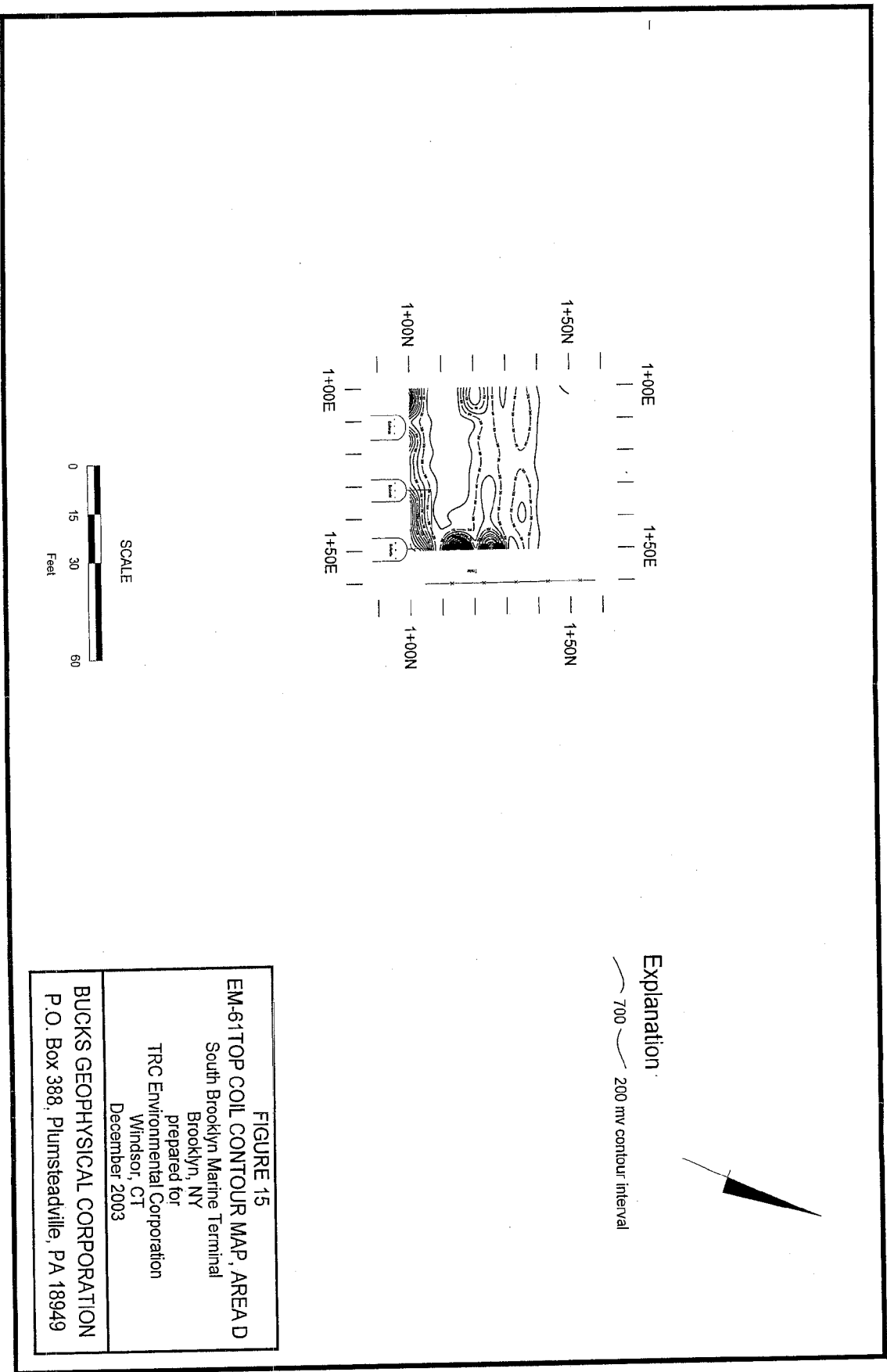


FIGURE 14
INTERPRETATION, AREA D
South Brooklyn Marine Terminal
Brooklyn, NY
prepared for
TRC Environmental Corporation
Windsor, CT
December 2003

BUCKS GEOPHYSICAL CORPORATION
P.O. Box 388, Plumsteadville, PA 18949



Explanation
 700 200 mV contour interval

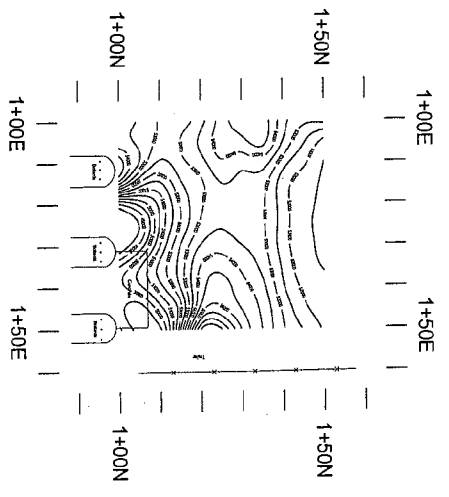
FIGURE 15
EM-61TOP COIL CONTOUR MAP, AREA D
 South Brooklyn Marine Terminal
 Brooklyn, NY
 prepared for
 TRC Environmental Corporation
 Windsor, CT
 December 2003

BUCKS GEOPHYSICAL CORPORATION
 P.O. Box 388, Plumsteadville, PA 18949



Explanation

—s2000— 500 gamma contour interval



SCALE


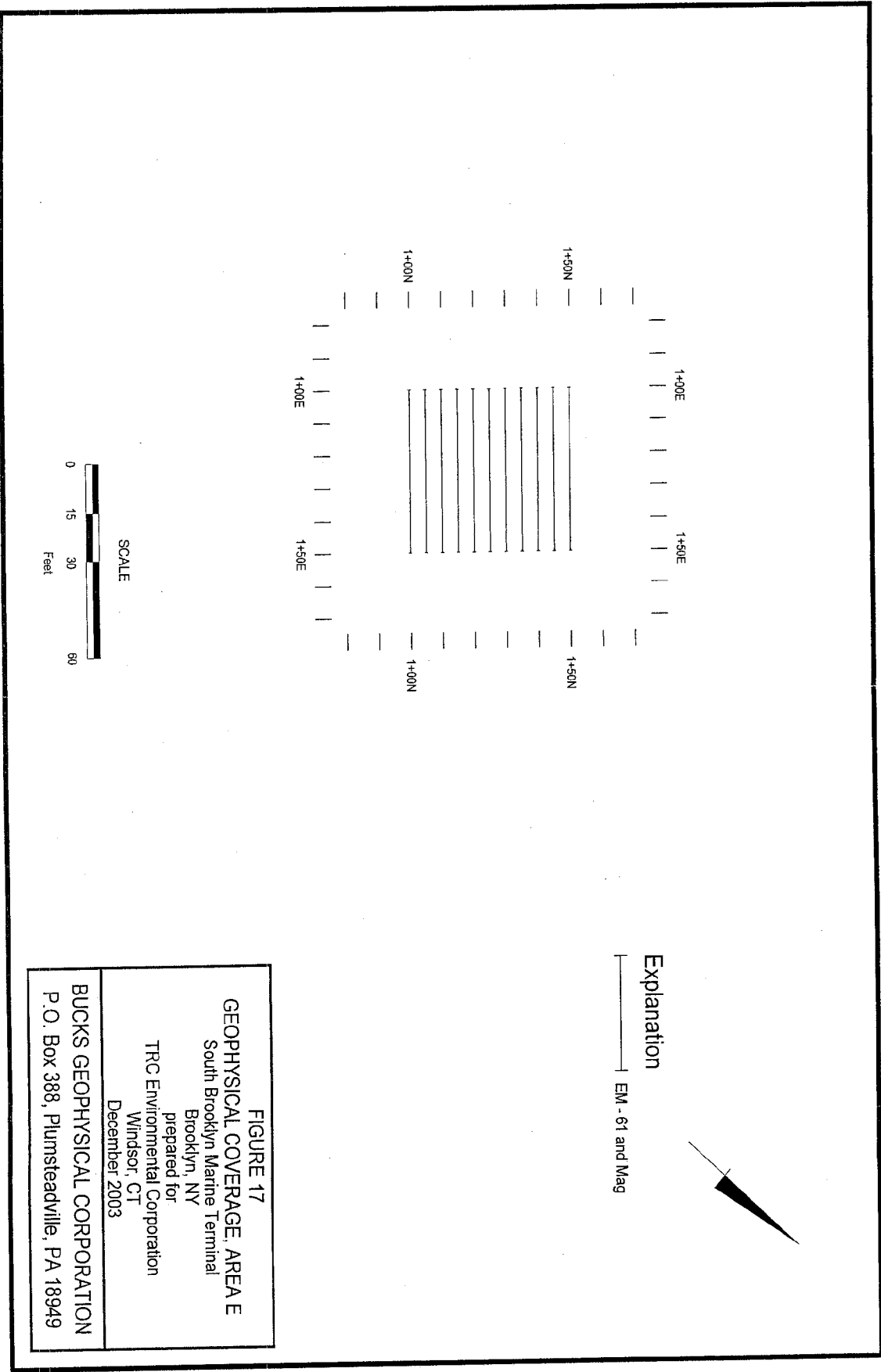


FIGURE 16
MAGNETIC CONTOUR MAP, AREA D
South Brooklyn Marine Terminal
Brooklyn, NY
prepared for
TRC Environmental Corporation
Windsor, CT
December 2003

BUCKS GEOPHYSICAL CORPORATION
P.O. Box 388, Plumsteadville, PA 18949



Explanation
 ——— EM - 61 and Mag

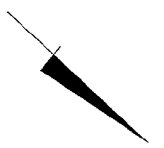



FIGURE 17
GEOPHYSICAL COVERAGE AREA E
 South Brooklyn Marine Terminal
 Brooklyn, NY
 prepared for
 TRC Environmental Corporation
 Windsor, CT
 December 2003

BUCKS GEOPHYSICAL CORPORATION
 P.O. Box 388, Plumsteadville, PA 18949

SCALE



APPENDIX A

MAGNETOMETER

A magnetometer is a rapid, effective and nondestructive instrument used to locate buried ferrous material (drums, pipes, mineral deposits, archaeological objects, etc.). The instrument is operated and carried by one person, and contains a digital memory for data storage.

The proton magnetometer utilizes the precession of spinning protons to measure the intensity of the earth's magnetic field. The protons act as small magnetic dipoles. A coil is charged with an electrical current which creates a magnetic field, which temporarily aligns the protons with respect to the coil. The current is then removed, and the protons spin in the direction of the earth's magnetic field. As the protons spin they generate a small electrical signal, which is measured and converted into a value of magnetic intensity (gammas) by the magnetometer. The intensity of the earth's magnetic field is affected by ferrous material.

Interpretation of magnetometer data includes recognizing and characterizing local changes in the intensity of the earth's magnetic field. Analysis usually involves contouring and profiling the data. The size, shape, and magnitude of an anomaly depends on the mass, orientation and depth of the buried target (drums, mineral deposits, etc.). Modeling of the data can provide a rough estimate of the mass and depth of the target, but is usually reserved for large-scale geological surveys.

Several factors can limit the effectiveness of the magnetometry method including the proximity of cultural interferences (such as buildings, fences and reinforced concrete), and the size, depth and magnetic susceptibility of the target.

ELECTROMAGNETICS (EM-61)

The EM-61 is a high sensitivity, high resolution, time domain metal detector using the principles of electromagnetic induction. The EM-61 is portable, rapid, and nondestructive. It has a backpack transmitter and two receiver coils, which are mounted on a harness or wheels, so that handling and data gathering is easily achieved by one operator.

The time domain method involves measuring the response of the ground to an induced electromagnetic field. The EM-61 transmitter generates a pulsed electromagnetic field which induces eddy currents in nearby metallic objects. The decay of these eddy currents is measured by the two receiver coils. The results are recorded on the data logger as two channel information. The EM-61 data is recorded in millivolts (mV).

The EM-61 is most sensitive to metallic objects directly below the coils which allows for precise locations of individual metal objects. The approximate depth of investigation for this instrument is 6 feet below ground surface.

APPENDIX D
LABORATORY ANALYTICAL REPORT

**ANALYTICAL RESULTS
SUMMARY****PROJECT NAME: EDC-SBMT****TRC ENVIRONMENTAL CORP., CT
5 WATERSIDE CROSSING
WINDSOR CT 06095
8602989692****CHEMTECH PROJECT NO.
ATTENTION:****R3873
Jim Peronto**

Hit Summary Report

SDG No.: R3873

Order ID: R3873

Client: TRC Environmental Corp., CT

Project ID: EDC-SBMT

Test: VOCMS Group1

| Sample ID | Client ID | Matrix | Parameter | Concentration | C | RDL | MDL | Units |
|------------|-----------|--------|------------------------|---------------|---|-----|-----|-------|
| Client ID: | B270-2 | | | | | | | |
| R3873-01 | B270-2 | SOIL | Methylene Chloride | 4.6 | J | 5.9 | 1.5 | ug/Kg |
| R3873-01 | B270-2 | SOIL | Toluene | 2.6 | J | 5.9 | 1.3 | ug/Kg |
| | | | Total VOC's: | 7.20 | | | | |
| | | | Total TIC's: | 0.00 | | | | |
| | | | Total VOC's and TIC's: | 7.20 | | | | |
| Client ID: | B280-2 | | | | | | | |
| R3873-02 | B280-2 | SOIL | Methylene Chloride | 3.7 | J | 5.6 | 1.5 | ug/Kg |
| R3873-02 | B280-2 | SOIL | m/p-Xylenes | 5.1 | J | 5.6 | 3.1 | ug/Kg |
| R3873-02 | B280-2 | SOIL | o-Xylene | 1.3 | J | 5.6 | 1.2 | ug/Kg |
| | | | Total VOC's: | 10.10 | | | | |
| | | | Total TIC's: | 0.00 | | | | |
| | | | Total VOC's and TIC's: | 10.10 | | | | |
| Client ID: | B291-3 | | | | | | | |
| R3873-03 | B291-3 | SOIL | Methylene Chloride | 4.0 | J | 5.6 | 1.4 | ug/Kg |
| R3873-03 | B291-3 | SOIL | Toluene | 3.0 | J | 5.6 | 1.2 | ug/Kg |
| | | | Total VOC's: | 7.00 | | | | |
| | | | Total TIC's: | 0.00 | | | | |
| | | | Total VOC's and TIC's: | 7.00 | | | | |
| Client ID: | B301-5 | | | | | | | |
| R3873-04 | B301-5 | SOIL | Toluene | 2.5 | J | 5.3 | 1.2 | ug/Kg |
| | | | Total VOC's: | 2.50 | | | | |
| | | | Total TIC's: | 0.00 | | | | |
| | | | Total VOC's and TIC's: | 2.50 | | | | |
| Client ID: | B311-4 | | | | | | | |
| R3873-05 | B311-4 | SOIL | Methylene Chloride | 4.2 | J | 5.6 | 1.4 | ug/Kg |
| | | | Total VOC's: | 4.20 | | | | |
| | | | Total TIC's: | 0.00 | | | | |
| | | | Total VOC's and TIC's: | 4.20 | | | | |
| Client ID: | B320-2 | | | | | | | |
| R3873-06 | B320-2 | SOIL | Methylene Chloride | 4.2 | J | 5.7 | 1.5 | ug/Kg |
| R3873-06 | B320-2 | SOIL | Toluene | 4.8 | J | 5.7 | 1.2 | ug/Kg |
| | | | Total VOC's: | 9.00 | | | | |
| | | | Total TIC's: | 0.00 | | | | |
| | | | Total VOC's and TIC's: | 9.00 | | | | |

Note: The asterisk "*" flag next to a parameter signifies a TIC parameter.

Hit Summary Report

SDG No.: R3873

Order ID: R3873

Client: TRC Environmental Corp., CT

Project ID: EDC-SBMT

Test: VOCMS Group1

| Sample ID | Client ID | Matrix | Parameter | Concentration | C | RDL | MDL | Units |
|------------|------------|--------|------------------------|---------------|---|-----|-----|-------|
| Client ID: | B331.5-5.5 | | | | | | | |
| R3873-07 | B331.5-5.5 | SOIL | Methylene Chloride | 12 | | 5.7 | 1.5 | ug/Kg |
| R3873-07 | B331.5-5.5 | SOIL | Toluene | 19 | | 5.7 | 1.3 | ug/Kg |
| R3873-07 | B331.5-5.5 | SOIL | Ethyl Benzene | 1.4 | J | 5.7 | 1.1 | ug/Kg |
| R3873-07 | B331.5-5.5 | SOIL | m/p-Xylenes | 6.0 | | 5.7 | 3.2 | ug/Kg |
| R3873-07 | B331.5-5.5 | SOIL | o-Xylene | 1.4 | J | 5.7 | 1.3 | ug/Kg |
| | | | Total VOC's: | 39.80 | | | | |
| | | | Total TIC's: | 0.00 | | | | |
| | | | Total VOC's and TIC's: | 39.80 | | | | |
| Client ID: | B340.5-1.5 | | | | | | | |
| R3873-08 | B340.5-1.5 | SOIL | Methylene Chloride | 5.2 | J | 5.9 | 1.5 | ug/Kg |
| R3873-08 | B340.5-1.5 | SOIL | Toluene | 4.2 | J | 5.9 | 1.3 | ug/Kg |
| | | | Total VOC's: | 9.40 | | | | |
| | | | Total TIC's: | 0.00 | | | | |
| | | | Total VOC's and TIC's: | 9.40 | | | | |
| Client ID: | B351-3 | | | | | | | |
| R3873-09 | B351-3 | SOIL | Methylene Chloride | 9.1 | | 5.7 | 1.5 | ug/Kg |
| R3873-09 | B351-3 | SOIL | Toluene | 20 | | 5.7 | 1.2 | ug/Kg |
| R3873-09 | B351-3 | SOIL | o-Xylene | 2.8 | J | 5.7 | 1.2 | ug/Kg |
| | | | Total VOC's: | 31.90 | | | | |
| | | | Total TIC's: | 0.00 | | | | |
| | | | Total VOC's and TIC's: | 31.90 | | | | |
| Client ID: | B355-8 | | | | | | | |
| R3873-12 | B355-8 | SOIL | Toluene | 1.4 | J | 5.6 | 1.2 | ug/Kg |
| | | | Total VOC's: | 1.40 | | | | |
| | | | Total TIC's: | 0.00 | | | | |
| | | | Total VOC's and TIC's: | 1.40 | | | | |
| Client ID: | B361-4 | | | | | | | |
| R3873-13 | B361-4 | SOIL | Methylene Chloride | 3.6 | J | 5.5 | 1.4 | ug/Kg |
| R3873-13 | B361-4 | SOIL | Toluene | 5.9 | | 5.5 | 1.2 | ug/Kg |
| R3873-13 | B361-4 | SOIL | m/p-Xylenes | 3.6 | J | 5.5 | 3.1 | ug/Kg |
| | | | Total VOC's: | 13.10 | | | | |
| | | | Total TIC's: | 0.00 | | | | |
| | | | Total VOC's and TIC's: | 13.10 | | | | |

Hit Summary Report

SDG No.: R3873

Order ID: R3873

Client: TRC Environmental Corp., CT

Project ID: EDC-SBMT

Test: VOCMS Group1

| Sample ID | Client ID | Matrix | Parameter | Concentration | C | RDL | MDL | Units |
|------------|-----------|--------|------------------------|---------------|---|-----|-----|-------|
| Client ID: | B371-4 | | | | | | | |
| 3873-14 | B371-4 | SOIL | Methylene Chloride | 4.0 | J | 5.6 | 1.5 | ug/Kg |
| R3873-14 | B371-4 | SOIL | Toluene | 2.6 | J | 5.6 | 1.2 | ug/Kg |
| | | | Total VOC's: | 6.60 | | | | |
| | | | Total TIC's: | 0.00 | | | | |
| | | | Total VOC's and TIC's: | 6.60 | | | | |
| Client ID: | B381-5 | | | | | | | |
| R3873-15 | B381-5 | SOIL | Methylene Chloride | 4.4 | J | 5.5 | 1.4 | ug/Kg |
| 3873-15 | B381-5 | SOIL | Toluene | 5.8 | | 5.5 | 1.2 | ug/Kg |
| | | | Total VOC's: | 10.20 | | | | |
| | | | Total TIC's: | 0.00 | | | | |
| | | | Total VOC's and TIC's: | 10.20 | | | | |
| Client ID: | B388-9 | | | | | | | |
| 3873-16 | B388-9 | SOIL | Methylene Chloride | 6.2 | | 5.5 | 1.4 | ug/Kg |
| 3873-16 | B388-9 | SOIL | Toluene | 8.9 | | 5.5 | 1.2 | ug/Kg |
| R3873-16 | B388-9 | SOIL | Ethyl Benzene | 1.2 | J | 5.5 | 1.1 | ug/Kg |
| 3873-16 | B388-9 | SOIL | o-Xylene | 2.7 | J | 5.5 | 1.2 | ug/Kg |
| | | | Total VOC's: | 19.00 | | | | |
| | | | Total TIC's: | 0.00 | | | | |
| | | | Total VOC's and TIC's: | 19.00 | | | | |
| Client ID: | B401-4 | | | | | | | |
| 3873-17 | B401-4 | SOIL | Methylene Chloride | 8.9 | | 5.4 | 1.4 | ug/Kg |
| 3873-17 | B401-4 | SOIL | Toluene | 4.9 | J | 5.4 | 1.2 | ug/Kg |
| R3873-17 | B401-4 | SOIL | m/p-Xylenes | 4.8 | J | 5.4 | 3.0 | ug/Kg |
| 3873-17 | B401-4 | SOIL | o-Xylene | 2.0 | J | 5.4 | 1.2 | ug/Kg |
| | | | Total VOC's: | 20.60 | | | | |
| | | | Total TIC's: | 0.00 | | | | |
| | | | Total VOC's and TIC's: | 20.60 | | | | |

Hit Summary Report

SDG No.: R3873

Order ID: R3873

Client: TRC Environmental Corp., CT

Project ID: EDC-SBMT

Test: SVOC-TCL BNA

| Sample ID | Client ID | Matrix | Parameter | Concentration | C | RDL | MDL | Units |
|------------|---------------|--------|-------------------------|---------------|---|------|-----|-------|
| Client ID: | B270-2 | | | | | | | |
| 873-01 | B270-2 | SOIL | Diethylphthalate | 250 | J | 1900 | 190 | ug/Kg |
| R3873-01 | B270-2 | SOIL | Phenanthrene | 780 | J | 1900 | 190 | ug/Kg |
| 873-01 | B270-2 | SOIL | Fluoranthene | 1400 | J | 1900 | 190 | ug/Kg |
| 873-01 | B270-2 | SOIL | Pyrene | 1700 | J | 1900 | 190 | ug/Kg |
| R3873-01 | B270-2 | SOIL | Benzo(a)anthracene | 1000 | J | 1900 | 190 | ug/Kg |
| 873-01 | B270-2 | SOIL | Chrysene | 870 | J | 1900 | 310 | ug/Kg |
| R3873-01 | B270-2 | SOIL | Benzo(b)fluoranthene | 980 | J | 1900 | 190 | ug/Kg |
| R3873-01 | B270-2 | SOIL | Benzo(k)fluoranthene | 520 | J | 1900 | 500 | ug/Kg |
| 873-01 | B270-2 | SOIL | Benzo(a)pyrene | 900 | J | 1900 | 290 | ug/Kg |
| R3873-01 | B270-2 | SOIL | Indeno(1,2,3-cd)pyrene | 450 | J | 1900 | 310 | ug/Kg |
| R3873-01 | B270-2 | SOIL | Benzo(g,h,i)perylene | 450 | J | 1900 | 250 | ug/Kg |
| | | | Total SVOC's: | 9300.00 | | | | |
| | | | Total TIC's: | 0.00 | | | | |
| | | | Total SVOC's and TIC's: | 9300.00 | | | | |
| Client ID: | B280-2 | | | | | | | |
| R3873-02 | B280-2 | SOIL | Phenanthrene | 140 | J | 370 | 37 | ug/Kg |
| 873-02 | B280-2 | SOIL | Fluoranthene | 220 | J | 370 | 37 | ug/Kg |
| R3873-02 | B280-2 | SOIL | Pyrene | 270 | J | 370 | 37 | ug/Kg |
| R3873-02 | B280-2 | SOIL | Benzo(a)anthracene | 160 | J | 370 | 37 | ug/Kg |
| 873-02 | B280-2 | SOIL | Chrysene | 150 | J | 370 | 59 | ug/Kg |
| R3873-02 | B280-2 | SOIL | Benzo(b)fluoranthene | 140 | J | 370 | 37 | ug/Kg |
| 873-02 | B280-2 | SOIL | Benzo(a)pyrene | 120 | J | 370 | 56 | ug/Kg |
| 873-02 | B280-2 | SOIL | Indeno(1,2,3-cd)pyrene | 91 | J | 370 | 59 | ug/Kg |
| R3873-02 | B280-2 | SOIL | Benzo(g,h,i)perylene | 87 | J | 370 | 48 | ug/Kg |
| | | | Total SVOC's: | 1378.00 | | | | |
| | | | Total TIC's: | 0.00 | | | | |
| | | | Total SVOC's and TIC's: | 1378.00 | | | | |
| Client ID: | B291-3 | | | | | | | |
| R3873-03 | B291-3 | SOIL | Diethylphthalate | 510 | J | 3700 | 370 | ug/Kg |
| | | | Total SVOC's: | 510.00 | | | | |
| | | | Total TIC's: | 0.00 | | | | |
| | | | Total SVOC's and TIC's: | 510.00 | | | | |
| Client ID: | B301-5 | | | | | | | |
| R3873-04 | B301-5 | SOIL | Diethylphthalate | 520 | J | 3500 | 350 | ug/Kg |
| | | | Total SVOC's: | 520.00 | | | | |
| | | | Total TIC's: | 0.00 | | | | |
| | | | Total SVOC's and TIC's: | 520.00 | | | | |

Hit Summary Report

SDG No.: R3873

Order ID: R3873

Client: TRC Environmental Corp., CT

Project ID: EDC-SBMT

Test: SVOC-TCL BNA

| Sample ID | Client ID | Matrix | Parameter | Concentration | C | RDL | MDL | Units |
|------------|-----------|--------|----------------------------|---------------|----|------|-----|-------|
| Client ID: | B311-4 | | | | | | | |
| 873-05 | B311-4 | SOIL | Naphthalene | 64 | J | 370 | 43 | ug/Kg |
| R3873-05 | B311-4 | SOIL | Acenaphthene | 150 | J | 370 | 43 | ug/Kg |
| 873-05 | B311-4 | SOIL | Dibenzofuran | 130 | J | 370 | 37 | ug/Kg |
| 873-05 | B311-4 | SOIL | Fluorene | 200 | J | 370 | 40 | ug/Kg |
| R3873-05 | B311-4 | SOIL | Phenanthrene | 2600 | | 370 | 37 | ug/Kg |
| 873-05 | B311-4 | SOIL | Anthracene | 450 | | 370 | 48 | ug/Kg |
| R3873-05 | B311-4 | SOIL | Carbazole | 240 | J | 370 | 15 | ug/Kg |
| R3873-05 | B311-4 | SOIL | Fluoranthene | 2900 | | 370 | 37 | ug/Kg |
| 873-05 | B311-4 | SOIL | Benzo(a)anthracene | 1200 | | 370 | 37 | ug/Kg |
| R3873-05 | B311-4 | SOIL | Chrysene | 1000 | | 370 | 58 | ug/Kg |
| R3873-05 | B311-4 | SOIL | bis(2-Ethylhexyl)phthalate | 180 | J | 370 | 37 | ug/Kg |
| 873-05 | B311-4 | SOIL | Benzo(b)fluoranthene | 1100 | | 370 | 37 | ug/Kg |
| R3873-05 | B311-4 | SOIL | Benzo(k)fluoranthene | 550 | | 370 | 95 | ug/Kg |
| R3873-05 | B311-4 | SOIL | Benzo(a)pyrene | 960 | | 370 | 55 | ug/Kg |
| 873-05 | B311-4 | SOIL | Indeno(1,2,3-cd)pyrene | 620 | | 370 | 58 | ug/Kg |
| R3873-05 | B311-4 | SOIL | Dibenz(a,h)anthracene | 170 | J | 370 | 55 | ug/Kg |
| 873-05 | B311-4 | SOIL | Benzo(g,h,i)perylene | 630 | | 370 | 48 | ug/Kg |
| | | | Total SVOC's: | 13144.00 | | | | |
| | | | Total TIC's: | 0.00 | | | | |
| | | | Total SVOC's and TIC's: | 13144.00 | | | | |
| Client ID: | B311-4DL | | | | | | | |
| 873-05DL | B311-4DL | SOIL | Phenanthrene | 1900 | D | 1800 | 180 | ug/Kg |
| 873-05DL | B311-4DL | SOIL | Anthracene | 390 | JD | 1800 | 240 | ug/Kg |
| R3873-05DL | B311-4DL | SOIL | Carbazole | 200 | JD | 1800 | 75 | ug/Kg |
| 873-05DL | B311-4DL | SOIL | Fluoranthene | 2200 | D | 1800 | 180 | ug/Kg |
| 873-05DL | B311-4DL | SOIL | Pyrene | 2400 | D | 1800 | 180 | ug/Kg |
| R3873-05DL | B311-4DL | SOIL | Benzo(a)anthracene | 1100 | JD | 1800 | 180 | ug/Kg |
| 873-05DL | B311-4DL | SOIL | Chrysene | 860 | JD | 1800 | 290 | ug/Kg |
| R3873-05DL | B311-4DL | SOIL | Benzo(b)fluoranthene | 1000 | JD | 1800 | 180 | ug/Kg |
| R3873-05DL | B311-4DL | SOIL | Benzo(a)pyrene | 790 | JD | 1800 | 270 | ug/Kg |
| 873-05DL | B311-4DL | SOIL | Indeno(1,2,3-cd)pyrene | 440 | JD | 1800 | 290 | ug/Kg |
| R3873-05DL | B311-4DL | SOIL | Benzo(g,h,i)perylene | 480 | JD | 1800 | 240 | ug/Kg |
| | | | Total SVOC's: | 11760.00 | | | | |
| | | | Total TIC's: | 0.00 | | | | |
| | | | Total SVOC's and TIC's: | 11760.00 | | | | |

Hit Summary Report

SDG No.: R3873

Order ID: R3873

Client: TRC Environmental Corp., CT

Project ID: EDC-SBMT

Test: SVOC-TCL BNA

| Sample ID | Client ID | Matrix | Parameter | Concentration | C | RDL | MDL | Units |
|------------|------------|--------|----------------------------|---------------|---|-----|-----|-------|
| Client ID: | B320-2 | | | | | | | |
| R3873-06 | B320-2 | SOIL | Acenaphthylene | 150 | J | 370 | 44 | ug/Kg |
| R3873-06 | B320-2 | SOIL | Fluorene | 55 | J | 370 | 41 | ug/Kg |
| R3873-06 | B320-2 | SOIL | Phenanthrene | 380 | | 370 | 37 | ug/Kg |
| R3873-06 | B320-2 | SOIL | Anthracene | 400 | | 370 | 48 | ug/Kg |
| R3873-06 | B320-2 | SOIL | Carbazole | 120 | J | 370 | 15 | ug/Kg |
| R3873-06 | B320-2 | SOIL | Fluoranthene | 1400 | | 370 | 37 | ug/Kg |
| R3873-06 | B320-2 | SOIL | Pyrene | 1700 | | 370 | 37 | ug/Kg |
| R3873-06 | B320-2 | SOIL | Benzo(a)anthracene | 830 | | 370 | 37 | ug/Kg |
| R3873-06 | B320-2 | SOIL | Chrysene | 890 | | 370 | 59 | ug/Kg |
| R3873-06 | B320-2 | SOIL | bis(2-Ethylhexyl)phthalate | 100 | J | 370 | 37 | ug/Kg |
| R3873-06 | B320-2 | SOIL | Benzo(b)fluoranthene | 1100 | | 370 | 37 | ug/Kg |
| R3873-06 | B320-2 | SOIL | Benzo(k)fluoranthene | 430 | | 370 | 96 | ug/Kg |
| R3873-06 | B320-2 | SOIL | Benzo(a)pyrene | 630 | | 370 | 56 | ug/Kg |
| R3873-06 | B320-2 | SOIL | Indeno(1,2,3-cd)pyrene | 390 | | 370 | 59 | ug/Kg |
| R3873-06 | B320-2 | SOIL | Dibenz(a,h)anthracene | 120 | J | 370 | 56 | ug/Kg |
| R3873-06 | B320-2 | SOIL | Benzo(g,h,i)perylene | 330 | J | 370 | 48 | ug/Kg |
| | | | Total SVOC's: | 9025.00 | | | | |
| | | | Total TIC's: | 0.00 | | | | |
| | | | Total SVOC's and TIC's: | 9025.00 | | | | |
| Client ID: | B331.5-5.5 | | | | | | | |
| R3873-07 | B331.5-5.5 | SOIL | Phenanthrene | 130 | J | 370 | 37 | ug/Kg |
| R3873-07 | B331.5-5.5 | SOIL | Fluoranthene | 220 | J | 370 | 37 | ug/Kg |
| R3873-07 | B331.5-5.5 | SOIL | Pyrene | 340 | J | 370 | 37 | ug/Kg |
| R3873-07 | B331.5-5.5 | SOIL | Benzo(a)anthracene | 170 | J | 370 | 37 | ug/Kg |
| R3873-07 | B331.5-5.5 | SOIL | Chrysene | 150 | J | 370 | 60 | ug/Kg |
| R3873-07 | B331.5-5.5 | SOIL | Benzo(b)fluoranthene | 160 | J | 370 | 37 | ug/Kg |
| R3873-07 | B331.5-5.5 | SOIL | Benzo(a)pyrene | 100 | J | 370 | 56 | ug/Kg |
| R3873-07 | B331.5-5.5 | SOIL | Indeno(1,2,3-cd)pyrene | 97 | J | 370 | 60 | ug/Kg |
| R3873-07 | B331.5-5.5 | SOIL | Benzo(g,h,i)perylene | 120 | J | 370 | 49 | ug/Kg |
| | | | Total SVOC's: | 1487.00 | | | | |
| | | | Total TIC's: | 0.00 | | | | |
| | | | Total SVOC's and TIC's: | 1487.00 | | | | |

Hit Summary Report

SDG No.: R3873

Order ID: R3873

Client: TRC Environmental Corp., CT

Project ID: EDC-SBMT

Test: SVOC-TCL BNA

| Sample ID | Client ID | Matrix | Parameter | Concentration | C | RDL | MDL | Units |
|------------|-------------------|--------|--------------------------------|----------------|---|-----|-----|-------|
| Client ID: | B340.5-1.5 | | | | | | | |
| 873-08 | B340.5-1.5 | SOIL | Phenanthrene | 440 | | 390 | 39 | ug/Kg |
| R3873-08 | B340.5-1.5 | SOIL | Anthracene | 91 | J | 390 | 50 | ug/Kg |
| 873-08 | B340.5-1.5 | SOIL | Fluoranthene | 500 | | 390 | 39 | ug/Kg |
| 873-08 | B340.5-1.5 | SOIL | Pyrene | 470 | | 390 | 39 | ug/Kg |
| R3873-08 | B340.5-1.5 | SOIL | Benzo(a)anthracene | 490 | | 390 | 39 | ug/Kg |
| 873-08 | B340.5-1.5 | SOIL | Chrysene | 470 | | 390 | 62 | ug/Kg |
| R3873-08 | B340.5-1.5 | SOIL | Benzo(b)fluoranthene | 290 | J | 390 | 39 | ug/Kg |
| R3873-08 | B340.5-1.5 | SOIL | Benzo(k)fluoranthene | 120 | J | 390 | 100 | ug/Kg |
| 873-08 | B340.5-1.5 | SOIL | Benzo(a)pyrene | 290 | J | 390 | 58 | ug/Kg |
| R3873-08 | B340.5-1.5 | SOIL | Indeno(1,2,3-cd)pyrene | 150 | J | 390 | 62 | ug/Kg |
| R3873-08 | B340.5-1.5 | SOIL | Dibenz(a,h)anthracene | 87 | J | 390 | 59 | ug/Kg |
| 873-08 | B340.5-1.5 | SOIL | Benzo(g,h,i)perylene | 140 | J | 390 | 50 | ug/Kg |
| | | | Total SVOC's: | 3538.00 | | | | |
| | | | Total TIC's: | 0.00 | | | | |
| | | | Total SVOC's and TIC's: | 3538.00 | | | | |

| | | | | | | | | |
|------------|---------------|------|--------------------------------|----------------|---|-----|----|-------|
| Client ID: | B351-3 | | | | | | | |
| 873-09 | B351-3 | SOIL | 2-Methylnaphthalene | 540 | | 370 | 44 | ug/Kg |
| R3873-09 | B351-3 | SOIL | Acenaphthene | 290 | J | 370 | 44 | ug/Kg |
| 873-09 | B351-3 | SOIL | Fluorene | 320 | J | 370 | 41 | ug/Kg |
| 873-09 | B351-3 | SOIL | Phenanthrene | 570 | | 370 | 37 | ug/Kg |
| R3873-09 | B351-3 | SOIL | Anthracene | 240 | J | 370 | 48 | ug/Kg |
| 873-09 | B351-3 | SOIL | Fluoranthene | 340 | J | 370 | 37 | ug/Kg |
| 873-09 | B351-3 | SOIL | Pyrene | 820 | | 370 | 37 | ug/Kg |
| R3873-09 | B351-3 | SOIL | Benzo(a)anthracene | 230 | J | 370 | 37 | ug/Kg |
| 873-09 | B351-3 | SOIL | Chrysene | 230 | J | 370 | 59 | ug/Kg |
| 873-09 | B351-3 | SOIL | Benzo(b)fluoranthene | 250 | J | 370 | 37 | ug/Kg |
| R3873-09 | B351-3 | SOIL | Benzo(k)fluoranthene | 130 | J | 370 | 97 | ug/Kg |
| 873-09 | B351-3 | SOIL | Benzo(a)pyrene | 210 | J | 370 | 56 | ug/Kg |
| R3873-09 | B351-3 | SOIL | Indeno(1,2,3-cd)pyrene | 120 | J | 370 | 59 | ug/Kg |
| R3873-09 | B351-3 | SOIL | Benzo(g,h,i)perylene | 120 | J | 370 | 48 | ug/Kg |
| | | | Total SVOC's: | 4410.00 | | | | |
| | | | Total TIC's: | 0.00 | | | | |
| | | | Total SVOC's and TIC's: | 4410.00 | | | | |

Hit Summary Report

SDG No.: R3873

Order ID: R3873

Client: TRC Environmental Corp., CT

Project ID: EDC-SBMT

Test: SVOC-TCL BNA

| Sample ID | Client ID | Matrix | Parameter | Concentration | C | RDL | MDL | Units |
|------------|-----------|--------|----------------------------|---------------|---|-----|-----|-------|
| Client ID: | B355-8 | | | | | | | |
| R3873-12 | B355-8 | SOIL | Phenanthrene | 280 | J | 360 | 36 | ug/Kg |
| R3873-12 | B355-8 | SOIL | Anthracene | 79 | J | 360 | 47 | ug/Kg |
| R3873-12 | B355-8 | SOIL | Fluoranthene | 740 | | 360 | 36 | ug/Kg |
| R3873-12 | B355-8 | SOIL | Pyrene | 810 | | 360 | 36 | ug/Kg |
| R3873-12 | B355-8 | SOIL | Benzo(a)anthracene | 410 | | 360 | 36 | ug/Kg |
| R3873-12 | B355-8 | SOIL | Chrysene | 360 | J | 360 | 58 | ug/Kg |
| R3873-12 | B355-8 | SOIL | Benzo(b)fluoranthene | 390 | | 360 | 36 | ug/Kg |
| R3873-12 | B355-8 | SOIL | Benzo(k)fluoranthene | 210 | J | 360 | 94 | ug/Kg |
| R3873-12 | B355-8 | SOIL | Benzo(a)pyrene | 340 | J | 360 | 54 | ug/Kg |
| R3873-12 | B355-8 | SOIL | Indeno(1,2,3-cd)pyrene | 240 | J | 360 | 58 | ug/Kg |
| R3873-12 | B355-8 | SOIL | Dibenz(a,h)anthracene | 66 | J | 360 | 55 | ug/Kg |
| R3873-12 | B355-8 | SOIL | Benzo(g,h,i)perylene | 240 | J | 360 | 47 | ug/Kg |
| | | | Total SVOC's: | 4165.00 | | | | |
| | | | Total TIC's: | 0.00 | | | | |
| | | | Total SVOC's and TIC's: | 4165.00 | | | | |
| Client ID: | B361-4 | | | | | | | |
| R3873-13 | B361-4 | SOIL | 2-Methylnaphthalene | 260 | J | 360 | 43 | ug/Kg |
| R3873-13 | B361-4 | SOIL | Phenanthrene | 140 | J | 360 | 36 | ug/Kg |
| R3873-13 | B361-4 | SOIL | Fluoranthene | 75 | J | 360 | 36 | ug/Kg |
| R3873-13 | B361-4 | SOIL | Pyrene | 150 | J | 360 | 36 | ug/Kg |
| R3873-13 | B361-4 | SOIL | Benzo(a)anthracene | 49 | J | 360 | 36 | ug/Kg |
| R3873-13 | B361-4 | SOIL | bis(2-Ethylhexyl)phthalate | 320 | J | 360 | 36 | ug/Kg |
| R3873-13 | B361-4 | SOIL | Benzo(b)fluoranthene | 67 | J | 360 | 36 | ug/Kg |
| R3873-13 | B361-4 | SOIL | Benzo(g,h,i)perylene | 68 | J | 360 | 47 | ug/Kg |
| | | | Total SVOC's: | 1129.00 | | | | |
| | | | Total TIC's: | 0.00 | | | | |
| | | | Total SVOC's and TIC's: | 1129.00 | | | | |
| Client ID: | B371-4 | | | | | | | |
| R3873-14 | B371-4 | SOIL | Phenanthrene | 75 | J | 370 | 37 | ug/Kg |
| R3873-14 | B371-4 | SOIL | Fluoranthene | 160 | J | 370 | 37 | ug/Kg |
| R3873-14 | B371-4 | SOIL | Pyrene | 160 | J | 370 | 37 | ug/Kg |
| R3873-14 | B371-4 | SOIL | Benzo(a)anthracene | 98 | J | 370 | 37 | ug/Kg |
| R3873-14 | B371-4 | SOIL | Chrysene | 87 | J | 370 | 59 | ug/Kg |
| R3873-14 | B371-4 | SOIL | Benzo(b)fluoranthene | 91 | J | 370 | 37 | ug/Kg |
| R3873-14 | B371-4 | SOIL | Benzo(a)pyrene | 85 | J | 370 | 55 | ug/Kg |
| R3873-14 | B371-4 | SOIL | Benzo(g,h,i)perylene | 67 | J | 370 | 48 | ug/Kg |
| | | | Total SVOC's: | 823.00 | | | | |
| | | | Total TIC's: | 0.00 | | | | |
| | | | Total SVOC's and TIC's: | 823.00 | | | | |

Hit Summary Report

SDG No.: R3873
 Client: TRC Environmental Corp., CT
 Test: SVOC-TCL BNA

Order ID: R3873
 Project ID: EDC-SBMT

| Sample ID | Client ID | Matrix | Parameter | Concentration | C | RDL | MDL | Units |
|------------|-----------|--------|----------------------------|---------------|---|-----|-----|-------|
| Client ID: | B381-5 | | | | | | | |
| R3873-15 | B381-5 | SOIL | Acenaphthene | 89 | J | 360 | 43 | ug/Kg |
| R3873-15 | B381-5 | SOIL | Dibenzofuran | 39 | J | 360 | 36 | ug/Kg |
| R3873-15 | B381-5 | SOIL | Fluorene | 92 | J | 360 | 40 | ug/Kg |
| R3873-15 | B381-5 | SOIL | Phenanthrene | 1200 | | 360 | 36 | ug/Kg |
| R3873-15 | B381-5 | SOIL | Anthracene | 250 | J | 360 | 47 | ug/Kg |
| R3873-15 | B381-5 | SOIL | Carbazole | 100 | J | 360 | 15 | ug/Kg |
| R3873-15 | B381-5 | SOIL | Fluoranthene | 1900 | | 360 | 36 | ug/Kg |
| R3873-15 | B381-5 | SOIL | Pyrene | 1900 | | 360 | 36 | ug/Kg |
| R3873-15 | B381-5 | SOIL | Benzo(a)anthracene | 1000 | | 360 | 36 | ug/Kg |
| R3873-15 | B381-5 | SOIL | Chrysene | 900 | | 360 | 58 | ug/Kg |
| R3873-15 | B381-5 | SOIL | Benzo(b)fluoranthene | 890 | | 360 | 36 | ug/Kg |
| R3873-15 | B381-5 | SOIL | Benzo(k)fluoranthene | 380 | | 360 | 94 | ug/Kg |
| R3873-15 | B381-5 | SOIL | Benzo(a)pyrene | 860 | | 360 | 54 | ug/Kg |
| R3873-15 | B381-5 | SOIL | Indeno(1,2,3-cd)pyrene | 490 | | 360 | 58 | ug/Kg |
| R3873-15 | B381-5 | SOIL | Dibenz(a,h)anthracene | 130 | J | 360 | 54 | ug/Kg |
| R3873-15 | B381-5 | SOIL | Benzo(g,h,i)perylene | 450 | | 360 | 47 | ug/Kg |
| | | | Total SVOC's: | 10670.00 | | | | |
| | | | Total TIC's: | 0.00 | | | | |
| | | | Total SVOC's and TIC's: | 10670.00 | | | | |
| Client ID: | B388-9 | | | | | | | |
| R3873-16 | B388-9 | SOIL | Naphthalene | 550 | | 360 | 43 | ug/Kg |
| R3873-16 | B388-9 | SOIL | Fluorene | 1100 | | 360 | 40 | ug/Kg |
| R3873-16 | B388-9 | SOIL | Phenanthrene | 1400 | | 360 | 36 | ug/Kg |
| R3873-16 | B388-9 | SOIL | Anthracene | 110 | J | 360 | 47 | ug/Kg |
| R3873-16 | B388-9 | SOIL | Fluoranthene | 100 | J | 360 | 36 | ug/Kg |
| R3873-16 | B388-9 | SOIL | Pyrene | 350 | J | 360 | 36 | ug/Kg |
| R3873-16 | B388-9 | SOIL | Benzo(a)anthracene | 84 | J | 360 | 36 | ug/Kg |
| R3873-16 | B388-9 | SOIL | Chrysene | 90 | J | 360 | 58 | ug/Kg |
| R3873-16 | B388-9 | SOIL | bis(2-Ethylhexyl)phthalate | 78 | J | 360 | 36 | ug/Kg |
| R3873-16 | B388-9 | SOIL | Benzo(b)fluoranthene | 87 | J | 360 | 36 | ug/Kg |
| R3873-16 | B388-9 | SOIL | Benzo(a)pyrene | 58 | J | 360 | 54 | ug/Kg |
| | | | Total SVOC's: | 4007.00 | | | | |
| | | | Total TIC's: | 0.00 | | | | |
| | | | Total SVOC's and TIC's: | 4007.00 | | | | |

Hit Summary Report

SDG No.: R3873

Order ID: R3873

Client: TRC Environmental Corp., CT

Project ID: EDC-SBMT

Test: SVOC-TCL BNA

| Sample ID | Client ID | Matrix | Parameter | Concentration | C | RDL | MDL | Units |
|------------|-----------------|--------|----------------------------|---------------|----|------|-----|-------|
| Client ID: | B388-9DL | | | | | | | |
| 873-16DL | B388-9DL | SOIL | Naphthalene | 460 | JD | 1800 | 210 | ug/Kg |
| 3873-16DL | B388-9DL | SOIL | 2-Methylnaphthalene | 3900 | D | 1800 | 210 | ug/Kg |
| 873-16DL | B388-9DL | SOIL | Fluorene | 1200 | JD | 1800 | 200 | ug/Kg |
| 873-16DL | B388-9DL | SOIL | Phenanthrene | 1300 | JD | 1800 | 180 | ug/Kg |
| 3873-16DL | B388-9DL | SOIL | Anthracene | 240 | JD | 1800 | 240 | ug/Kg |
| 873-16DL | B388-9DL | SOIL | Pyrene | 310 | JD | 1800 | 180 | ug/Kg |
| | | | Total SVOC's: | 7410.00 | | | | |
| | | | Total TIC's: | 0.00 | | | | |
| | | | Total SVOC's and TIC's: | 7410.00 | | | | |
| Client ID: | B401-4 | | | | | | | |
| 873-17 | B401-4 | SOIL | Naphthalene | 89 | J | 360 | 42 | ug/Kg |
| 873-17 | B401-4 | SOIL | 2-Methylnaphthalene | 110 | J | 360 | 42 | ug/Kg |
| 3873-17 | B401-4 | SOIL | Phenanthrene | 80 | J | 360 | 36 | ug/Kg |
| 873-17 | B401-4 | SOIL | Fluoranthene | 49 | J | 360 | 36 | ug/Kg |
| 3873-17 | B401-4 | SOIL | Pyrene | 78 | J | 360 | 36 | ug/Kg |
| | | | Total SVOC's: | 406.00 | | | | |
| | | | Total TIC's: | 0.00 | | | | |
| | | | Total SVOC's and TIC's: | 406.00 | | | | |
| Client ID: | FB | | | | | | | |
| 3873-18 | FB | WATER | bis(2-Ethylhexyl)phthalate | 2.5 | J | 10 | 1.0 | ug/L |
| | | | Total SVOC's: | 2.50 | | | | |
| | | | Total TIC's: | 0.00 | | | | |
| | | | Total SVOC's and TIC's: | 2.50 | | | | |

Hit Summary Report

SDG No.: R3873
Client: TRC Environmental Corp., CT
Test: PCB

Order ID: R3873
Project ID: EDC-SBMT

| Sample ID | Client ID | Matrix | Parameter | Concentration | C | RDL | MDL | Units |
|------------------------|-----------|--------|--------------|---------------|----|-----|-----|-------|
| Client ID:
R3873-01 | B270-2 | SOIL | AROCLOR 1260 | 14 | JP | 20 | 2.3 | ug/Kg |
| Total PCB's: | | | | 14.00 | | | | |

Hit Summary Sheet
SW-846

SDG No.: R3873

Order ID: R3873

Client: TRC Environmental Corp., CT

Project ID: EDC-SBMT

| Sample ID | Client ID | Matrix | Parameter | Concentration | C | RDL | MDL | Units |
|------------|-----------|--------|-----------|---------------|---|------|------|-------|
| Client ID: | B270-2 | | | | | | | |
| R3873-01 | B270-2 | SOIL | Aluminum | 3720 | | 23.6 | 1.7 | mg/Kg |
| R3873-01 | B270-2 | SOIL | Antimony | 0.88 | J | 7.1 | 0.24 | mg/Kg |
| R3873-01 | B270-2 | SOIL | Arsenic | 6.2 | | 1.2 | 0.25 | mg/Kg |
| R3873-01 | B270-2 | SOIL | Barium | 123 | | 23.6 | 1.5 | mg/Kg |
| R3873-01 | B270-2 | SOIL | Beryllium | 0.31 | J | 0.59 | 0.15 | mg/Kg |
| R3873-01 | B270-2 | SOIL | Cadmium | 0.23 | J | 0.59 | 0.14 | mg/Kg |
| R3873-01 | B270-2 | SOIL | Calcium | 17200 | | 590 | 1.9 | mg/Kg |
| R3873-01 | B270-2 | SOIL | Chromium | 15.0 | | 1.2 | 0.22 | mg/Kg |
| R3873-01 | B270-2 | SOIL | Cobalt | 4.4 | J | 5.9 | 0.28 | mg/Kg |
| R3873-01 | B270-2 | SOIL | Copper | 95.0 | | 3.0 | 0.31 | mg/Kg |
| R3873-01 | B270-2 | SOIL | Iron | 7680 | | 11.8 | 1.3 | mg/Kg |
| R3873-01 | B270-2 | SOIL | Lead | 1900 | | 0.35 | 0.28 | mg/Kg |
| R3873-01 | B270-2 | SOIL | Magnesium | 2000 | | 590 | 2.0 | mg/Kg |
| R3873-01 | B270-2 | SOIL | Manganese | 119 | | 1.8 | 0.15 | mg/Kg |
| R3873-01 | B270-2 | SOIL | Mercury | 0.50 | | 0.01 | 0.01 | mg/Kg |
| R3873-01 | B270-2 | SOIL | Nickel | 17.1 | | 4.7 | 0.90 | mg/Kg |
| R3873-01 | B270-2 | SOIL | Potassium | 757 | | 590 | 12.6 | mg/Kg |
| R3873-01 | B270-2 | SOIL | Selenium | 1.2 | | 0.59 | 0.50 | mg/Kg |
| R3873-01 | B270-2 | SOIL | Sodium | 277 | J | 590 | 118 | mg/Kg |
| R3873-01 | B270-2 | SOIL | Vanadium | 11.8 | | 5.9 | 0.27 | mg/Kg |
| R3873-01 | B270-2 | SOIL | Zinc | 139 | | 2.4 | 0.76 | mg/Kg |

Hit Summary Sheet
SW-846

SDG No.: R3873

Order ID: R3873

Client: TRC Environmental Corp., CT

Project ID: EDC-SBMT

| Sample ID | Client ID | Matrix | Parameter | Concentration | C | RDL | MDL | Units |
|------------|-----------|--------|-----------|---------------|---|------|------|-------|
| Client ID: | B280-2 | | | | | | | |
| R3873-02 | B280-2 | SOIL | Aluminum | 3400 | | 22.6 | 1.6 | mg/Kg |
| R3873-02 | B280-2 | SOIL | Antimony | 0.57 | J | 6.8 | 0.23 | mg/Kg |
| R3873-02 | B280-2 | SOIL | Arsenic | 8.7 | | 1.1 | 0.24 | mg/Kg |
| R3873-02 | B280-2 | SOIL | Barium | 52.8 | | 22.6 | 1.4 | mg/Kg |
| R3873-02 | B280-2 | SOIL | Beryllium | 0.30 | J | 0.56 | 0.15 | mg/Kg |
| R3873-02 | B280-2 | SOIL | Cadmium | 0.19 | J | 0.56 | 0.14 | mg/Kg |
| R3873-02 | B280-2 | SOIL | Calcium | 9630 | | 565 | 1.8 | mg/Kg |
| R3873-02 | B280-2 | SOIL | Chromium | 17.6 | | 1.1 | 0.21 | mg/Kg |
| R3873-02 | B280-2 | SOIL | Cobalt | 14.7 | | 5.6 | 0.27 | mg/Kg |
| R3873-02 | B280-2 | SOIL | Copper | 28.1 | | 2.8 | 0.29 | mg/Kg |
| R3873-02 | B280-2 | SOIL | Iron | 9420 | | 11.3 | 1.3 | mg/Kg |
| R3873-02 | B280-2 | SOIL | Lead | 65.7 | | 0.34 | 0.27 | mg/Kg |
| R3873-02 | B280-2 | SOIL | Magnesium | 3310 | | 565 | 1.9 | mg/Kg |
| R3873-02 | B280-2 | SOIL | Manganese | 145 | | 1.7 | 0.15 | mg/Kg |
| R3873-02 | B280-2 | SOIL | Mercury | 0.11 | | 0.01 | 0.01 | mg/Kg |
| R3873-02 | B280-2 | SOIL | Nickel | 14.8 | | 4.5 | 0.86 | mg/Kg |
| R3873-02 | B280-2 | SOIL | Potassium | 537 | J | 565 | 12.1 | mg/Kg |
| R3873-02 | B280-2 | SOIL | Selenium | 0.75 | | 0.56 | 0.47 | mg/Kg |
| R3873-02 | B280-2 | SOIL | Silver | 1.7 | | 1.1 | 0.31 | mg/Kg |
| R3873-02 | B280-2 | SOIL | Sodium | 128 | J | 565 | 113 | mg/Kg |
| R3873-02 | B280-2 | SOIL | Vanadium | 15.4 | | 5.6 | 0.26 | mg/Kg |
| R3873-02 | B280-2 | SOIL | Zinc | 109 | | 2.3 | 0.72 | mg/Kg |
| Client ID: | B291-3 | | | | | | | |
| R3873-03 | B291-3 | SOIL | Aluminum | 1580 | | 22.3 | 1.6 | mg/Kg |
| R3873-03 | B291-3 | SOIL | Antimony | 0.40 | J | 6.7 | 0.22 | mg/Kg |
| R3873-03 | B291-3 | SOIL | Arsenic | 6.1 | | 1.1 | 0.23 | mg/Kg |
| R3873-03 | B291-3 | SOIL | Barium | 20.8 | J | 22.3 | 1.4 | mg/Kg |
| R3873-03 | B291-3 | SOIL | Calcium | 43000 | | 557 | 1.8 | mg/Kg |
| R3873-03 | B291-3 | SOIL | Chromium | 7.2 | | 1.1 | 0.21 | mg/Kg |
| R3873-03 | B291-3 | SOIL | Cobalt | 5.2 | J | 5.6 | 0.27 | mg/Kg |
| R3873-03 | B291-3 | SOIL | Copper | 9.8 | | 2.8 | 0.29 | mg/Kg |
| R3873-03 | B291-3 | SOIL | Iron | 4750 | | 11.1 | 1.3 | mg/Kg |
| R3873-03 | B291-3 | SOIL | Lead | 22.1 | | 0.33 | 0.27 | mg/Kg |
| R3873-03 | B291-3 | SOIL | Magnesium | 19700 | | 557 | 1.9 | mg/Kg |
| R3873-03 | B291-3 | SOIL | Manganese | 107 | | 1.7 | 0.14 | mg/Kg |
| R3873-03 | B291-3 | SOIL | Mercury | 0.02 | | 0.01 | 0.01 | mg/Kg |
| R3873-03 | B291-3 | SOIL | Nickel | 7.8 | | 4.5 | 0.85 | mg/Kg |
| R3873-03 | B291-3 | SOIL | Potassium | 423 | J | 557 | 11.9 | mg/Kg |
| R3873-03 | B291-3 | SOIL | Silver | 0.33 | J | 1.1 | 0.30 | mg/Kg |
| R3873-03 | B291-3 | SOIL | Sodium | 124 | J | 557 | 111 | mg/Kg |
| R3873-03 | B291-3 | SOIL | Vanadium | 8.7 | | 5.6 | 0.26 | mg/Kg |
| R3873-03 | B291-3 | SOIL | Zinc | 38.5 | | 2.2 | 0.71 | mg/Kg |

Hit Summary Sheet
SW-846

SDG No.: R3873

Order ID: R3873

Client: TRC Environmental Corp., CT

Project ID: EDC-SBMT

| Sample ID | Client ID | Matrix | Parameter | Concentration | C | RDL | MDL | Units |
|------------|---------------|--------|-----------|---------------|---|------|------|-------|
| Client ID: | B301-5 | | | | | | | |
| R3873-04 | B301-5 | SOIL | Aluminum | 1150 | | 21.3 | 1.5 | mg/Kg |
| R3873-04 | B301-5 | SOIL | Antimony | 0.33 | J | 6.4 | 0.21 | mg/Kg |
| R3873-04 | B301-5 | SOIL | Arsenic | 5.2 | | 1.1 | 0.22 | mg/Kg |
| R3873-04 | B301-5 | SOIL | Barium | 17.4 | J | 21.3 | 1.4 | mg/Kg |
| R3873-04 | B301-5 | SOIL | Beryllium | 0.15 | J | 0.53 | 0.14 | mg/Kg |
| R3873-04 | B301-5 | SOIL | Calcium | 43500 | | 532 | 1.7 | mg/Kg |
| R3873-04 | B301-5 | SOIL | Chromium | 7.8 | | 1.1 | 0.20 | mg/Kg |
| R3873-04 | B301-5 | SOIL | Cobalt | 3.3 | J | 5.3 | 0.26 | mg/Kg |
| R3873-04 | B301-5 | SOIL | Copper | 16.4 | | 2.7 | 0.28 | mg/Kg |
| R3873-04 | B301-5 | SOIL | Iron | 5280 | | 10.6 | 1.2 | mg/Kg |
| R3873-04 | B301-5 | SOIL | Lead | 13.7 | | 0.32 | 0.26 | mg/Kg |
| R3873-04 | B301-5 | SOIL | Magnesium | 24600 | | 532 | 1.8 | mg/Kg |
| R3873-04 | B301-5 | SOIL | Manganese | 87.4 | | 1.6 | 0.14 | mg/Kg |
| R3873-04 | B301-5 | SOIL | Mercury | 0.02 | | 0.01 | 0.01 | mg/Kg |
| R3873-04 | B301-5 | SOIL | Nickel | 8.5 | | 4.3 | 0.81 | mg/Kg |
| R3873-04 | B301-5 | SOIL | Potassium | 395 | J | 532 | 11.4 | mg/Kg |
| R3873-04 | B301-5 | SOIL | Selenium | 0.66 | | 0.53 | 0.45 | mg/Kg |
| R3873-04 | B301-5 | SOIL | Sodium | 157 | J | 532 | 106 | mg/Kg |
| R3873-04 | B301-5 | SOIL | Vanadium | 8.7 | | 5.3 | 0.24 | mg/Kg |
| R3873-04 | B301-5 | SOIL | Zinc | 34.4 | | 2.1 | 0.68 | mg/Kg |
| Client ID: | B311-4 | | | | | | | |
| R3873-05 | B311-4 | SOIL | Aluminum | 3800 | | 22.1 | 1.6 | mg/Kg |
| R3873-05 | B311-4 | SOIL | Antimony | 1.5 | J | 6.6 | 0.22 | mg/Kg |
| R3873-05 | B311-4 | SOIL | Arsenic | 3.3 | | 1.1 | 0.23 | mg/Kg |
| R3873-05 | B311-4 | SOIL | Barium | 52.3 | | 22.1 | 1.4 | mg/Kg |
| R3873-05 | B311-4 | SOIL | Beryllium | 0.35 | J | 0.55 | 0.14 | mg/Kg |
| R3873-05 | B311-4 | SOIL | Calcium | 2380 | | 553 | 1.8 | mg/Kg |
| R3873-05 | B311-4 | SOIL | Chromium | 10.7 | | 1.1 | 0.21 | mg/Kg |
| R3873-05 | B311-4 | SOIL | Cobalt | 5.9 | | 5.5 | 0.27 | mg/Kg |
| R3873-05 | B311-4 | SOIL | Copper | 239 | | 2.8 | 0.29 | mg/Kg |
| R3873-05 | B311-4 | SOIL | Iron | 9440 | | 11.1 | 1.3 | mg/Kg |
| R3873-05 | B311-4 | SOIL | Lead | 149 | | 0.33 | 0.27 | mg/Kg |
| R3873-05 | B311-4 | SOIL | Magnesium | 2250 | | 553 | 1.9 | mg/Kg |
| R3873-05 | B311-4 | SOIL | Manganese | 248 | | 1.7 | 0.14 | mg/Kg |
| R3873-05 | B311-4 | SOIL | Mercury | 0.02 | | 0.01 | 0.01 | mg/Kg |
| R3873-05 | B311-4 | SOIL | Nickel | 25.4 | | 4.4 | 0.84 | mg/Kg |
| R3873-05 | B311-4 | SOIL | Potassium | 744 | | 553 | 11.8 | mg/Kg |
| R3873-05 | B311-4 | SOIL | Sodium | 112 | J | 553 | 111 | mg/Kg |
| R3873-05 | B311-4 | SOIL | Vanadium | 21.1 | | 5.5 | 0.25 | mg/Kg |
| R3873-05 | B311-4 | SOIL | Zinc | 232 | | 2.2 | 0.71 | mg/Kg |

Hit Summary Sheet
SW-846

SDG No.: R3873

Order ID: R3873

Client: TRC Environmental Corp., CT

Project ID: EDC-SBMT

| Sample ID | Client ID | Matrix | Parameter | Concentration | C | RDL | MDL | Units |
|------------|-----------|--------|-----------|---------------|---|------|------|-------|
| Client ID: | B320-2 | | | | | | | |
| R3873-06 | B320-2 | SOIL | Aluminum | 3630 | | 22.8 | 1.6 | mg/Kg |
| R3873-06 | B320-2 | SOIL | Antimony | 10.3 | | 6.8 | 0.23 | mg/Kg |
| R3873-06 | B320-2 | SOIL | Arsenic | 154 | | 1.1 | 0.24 | mg/Kg |
| R3873-06 | B320-2 | SOIL | Barium | 83.5 | | 22.8 | 1.4 | mg/Kg |
| R3873-06 | B320-2 | SOIL | Beryllium | 0.28 | J | 0.57 | 0.15 | mg/Kg |
| R3873-06 | B320-2 | SOIL | Cadmium | 0.75 | | 0.57 | 0.14 | mg/Kg |
| R3873-06 | B320-2 | SOIL | Calcium | 2770 | | 569 | 1.9 | mg/Kg |
| R3873-06 | B320-2 | SOIL | Chromium | 19.6 | | 1.1 | 0.22 | mg/Kg |
| R3873-06 | B320-2 | SOIL | Cobalt | 6.8 | | 5.7 | 0.27 | mg/Kg |
| R3873-06 | B320-2 | SOIL | Copper | 187 | | 2.8 | 0.30 | mg/Kg |
| R3873-06 | B320-2 | SOIL | Iron | 40200 | | 11.4 | 1.3 | mg/Kg |
| R3873-06 | B320-2 | SOIL | Lead | 253 | | 0.34 | 0.27 | mg/Kg |
| R3873-06 | B320-2 | SOIL | Magnesium | 1550 | | 569 | 2.0 | mg/Kg |
| R3873-06 | B320-2 | SOIL | Manganese | 293 | | 1.7 | 0.15 | mg/Kg |
| R3873-06 | B320-2 | SOIL | Mercury | 0.28 | | 0.01 | 0.01 | mg/Kg |
| R3873-06 | B320-2 | SOIL | Nickel | 21.1 | | 4.6 | 0.86 | mg/Kg |
| R3873-06 | B320-2 | SOIL | Potassium | 286 | J | 569 | 12.2 | mg/Kg |
| R3873-06 | B320-2 | SOIL | Selenium | 1.6 | | 0.57 | 0.48 | mg/Kg |
| R3873-06 | B320-2 | SOIL | Silver | 0.56 | J | 1.1 | 0.31 | mg/Kg |
| R3873-06 | B320-2 | SOIL | Vanadium | 39.0 | | 5.7 | 0.26 | mg/Kg |
| R3873-06 | B320-2 | SOIL | Zinc | 200 | | 2.3 | 0.73 | mg/Kg |

Hit Summary Sheet
SW-846

SDG No.: R3873

Order ID: R3873

Client: TRC Environmental Corp., CT

Project ID: EDC-SBMT

| Sample ID | Client ID | Matrix | Parameter | Concentration | C | RDL | MDL | Units |
|------------|------------|--------|-----------|---------------|---|------|------|-------|
| Client ID: | B331.5-5.5 | | | | | | | |
| R3873-07 | B331.5-5.5 | SOIL | Aluminum | 3950 | | 23.0 | 1.6 | mg/Kg |
| R3873-07 | B331.5-5.5 | SOIL | Antimony | 1.1 | J | 6.9 | 0.23 | mg/Kg |
| R3873-07 | B331.5-5.5 | SOIL | Arsenic | 3.8 | | 1.1 | 0.24 | mg/Kg |
| R3873-07 | B331.5-5.5 | SOIL | Barium | 34.6 | | 23.0 | 1.5 | mg/Kg |
| R3873-07 | B331.5-5.5 | SOIL | Beryllium | 0.32 | J | 0.57 | 0.15 | mg/Kg |
| R3873-07 | B331.5-5.5 | SOIL | Cadmium | 0.45 | J | 0.57 | 0.14 | mg/Kg |
| R3873-07 | B331.5-5.5 | SOIL | Calcium | 1190 | | 574 | 1.9 | mg/Kg |
| R3873-07 | B331.5-5.5 | SOIL | Chromium | 9.4 | | 1.1 | 0.22 | mg/Kg |
| R3873-07 | B331.5-5.5 | SOIL | Cobalt | 7.3 | | 5.7 | 0.28 | mg/Kg |
| R3873-07 | B331.5-5.5 | SOIL | Copper | 24.2 | | 2.9 | 0.30 | mg/Kg |
| R3873-07 | B331.5-5.5 | SOIL | Iron | 8710 | | 11.5 | 1.3 | mg/Kg |
| R3873-07 | B331.5-5.5 | SOIL | Lead | 39.5 | | 0.34 | 0.28 | mg/Kg |
| R3873-07 | B331.5-5.5 | SOIL | Magnesium | 1420 | | 574 | 2.0 | mg/Kg |
| R3873-07 | B331.5-5.5 | SOIL | Manganese | 83.9 | | 1.7 | 0.15 | mg/Kg |
| R3873-07 | B331.5-5.5 | SOIL | Mercury | 0.55 | | 0.01 | 0.01 | mg/Kg |
| R3873-07 | B331.5-5.5 | SOIL | Nickel | 12.3 | | 4.6 | 0.87 | mg/Kg |
| R3873-07 | B331.5-5.5 | SOIL | Potassium | 544 | J | 574 | 12.3 | mg/Kg |
| R3873-07 | B331.5-5.5 | SOIL | Silver | 0.53 | J | 1.1 | 0.31 | mg/Kg |
| R3873-07 | B331.5-5.5 | SOIL | Sodium | 179 | J | 574 | 115 | mg/Kg |
| R3873-07 | B331.5-5.5 | SOIL | Vanadium | 14.0 | | 5.7 | 0.26 | mg/Kg |
| R3873-07 | B331.5-5.5 | SOIL | Zinc | 206 | | 2.3 | 0.73 | mg/Kg |

Hit Summary Sheet
SW-846

SDG No.: R3873

Order ID: R3873

Client: TRC Environmental Corp., CT

Project ID: EDC-SBMT

| Sample ID | Client ID | Matrix | Parameter | Concentration | C | RDL | MDL | Units |
|------------|------------|--------|-----------|---------------|---|------|------|-------|
| Client ID: | B340.5-1.5 | | | | | | | |
| R3873-08 | B340.5-1.5 | SOIL | Aluminum | 5460 | | 23.6 | 1.7 | mg/Kg |
| R3873-08 | B340.5-1.5 | SOIL | Antimony | 0.83 | J | 7.1 | 0.24 | mg/Kg |
| R3873-08 | B340.5-1.5 | SOIL | Arsenic | 5.3 | | 1.2 | 0.25 | mg/Kg |
| R3873-08 | B340.5-1.5 | SOIL | Barium | 74.5 | | 23.6 | 1.5 | mg/Kg |
| R3873-08 | B340.5-1.5 | SOIL | Beryllium | 0.40 | J | 0.59 | 0.15 | mg/Kg |
| R3873-08 | B340.5-1.5 | SOIL | Cadmium | 0.25 | J | 0.59 | 0.14 | mg/Kg |
| R3873-08 | B340.5-1.5 | SOIL | Calcium | 11200 | | 590 | 1.9 | mg/Kg |
| R3873-08 | B340.5-1.5 | SOIL | Chromium | 17.2 | | 1.2 | 0.22 | mg/Kg |
| R3873-08 | B340.5-1.5 | SOIL | Cobalt | 21.5 | | 5.9 | 0.28 | mg/Kg |
| R3873-08 | B340.5-1.5 | SOIL | Copper | 64.9 | | 2.9 | 0.31 | mg/Kg |
| R3873-08 | B340.5-1.5 | SOIL | Iron | 13100 | | 11.8 | 1.3 | mg/Kg |
| R3873-08 | B340.5-1.5 | SOIL | Lead | 146 | | 0.35 | 0.28 | mg/Kg |
| R3873-08 | B340.5-1.5 | SOIL | Magnesium | 4350 | | 590 | 2.0 | mg/Kg |
| R3873-08 | B340.5-1.5 | SOIL | Manganese | 191 | | 1.8 | 0.15 | mg/Kg |
| R3873-08 | B340.5-1.5 | SOIL | Mercury | 0.31 | | 0.01 | 0.01 | mg/Kg |
| R3873-08 | B340.5-1.5 | SOIL | Nickel | 15.8 | | 4.7 | 0.90 | mg/Kg |
| R3873-08 | B340.5-1.5 | SOIL | Potassium | 1320 | | 590 | 12.6 | mg/Kg |
| R3873-08 | B340.5-1.5 | SOIL | Selenium | 0.59 | | 0.59 | 0.50 | mg/Kg |
| R3873-08 | B340.5-1.5 | SOIL | Silver | 1.8 | | 1.2 | 0.32 | mg/Kg |
| R3873-08 | B340.5-1.5 | SOIL | Sodium | 297 | J | 590 | 118 | mg/Kg |
| R3873-08 | B340.5-1.5 | SOIL | Vanadium | 23.4 | | 5.9 | 0.27 | mg/Kg |
| R3873-08 | B340.5-1.5 | SOIL | Zinc | 187 | | 2.4 | 0.75 | mg/Kg |

Hit Summary Sheet
SW-846

SDG No.: R3873

Order ID: R3873

Client: TRC Environmental Corp., CT

Project ID: EDC-SBMT

| Sample ID | Client ID | Matrix | Parameter | Concentration | C | RDL | MDL | Units |
|--------------------------|-----------|--------|-----------|---------------|---|------|------|-------|
| Client ID: B351-3 | | | | | | | | |
| R3873-09 | B351-3 | SOIL | Aluminum | 3630 | | 22.7 | 1.6 | mg/Kg |
| R3873-09 | B351-3 | SOIL | Antimony | 6.2 | J | 6.8 | 0.23 | mg/Kg |
| R3873-09 | B351-3 | SOIL | Arsenic | 16.8 | | 1.1 | 0.24 | mg/Kg |
| R3873-09 | B351-3 | SOIL | Barium | 104 | | 22.7 | 1.4 | mg/Kg |
| R3873-09 | B351-3 | SOIL | Beryllium | 0.32 | J | 0.57 | 0.15 | mg/Kg |
| R3873-09 | B351-3 | SOIL | Calcium | 4100 | | 567 | 1.8 | mg/Kg |
| R3873-09 | B351-3 | SOIL | Chromium | 28.8 | | 1.1 | 0.22 | mg/Kg |
| R3873-09 | B351-3 | SOIL | Cobalt | 19.4 | | 5.7 | 0.27 | mg/Kg |
| R3873-09 | B351-3 | SOIL | Copper | 61.3 | | 2.8 | 0.29 | mg/Kg |
| R3873-09 | B351-3 | SOIL | Iron | 44600 | | 11.3 | 1.3 | mg/Kg |
| R3873-09 | B351-3 | SOIL | Lead | 264 | | 0.34 | 0.27 | mg/Kg |
| R3873-09 | B351-3 | SOIL | Magnesium | 1820 | | 567 | 2.0 | mg/Kg |
| R3873-09 | B351-3 | SOIL | Manganese | 207 | | 1.7 | 0.15 | mg/Kg |
| R3873-09 | B351-3 | SOIL | Mercury | 0.52 | | 0.01 | 0.01 | mg/Kg |
| R3873-09 | B351-3 | SOIL | Nickel | 24.7 | | 4.5 | 0.86 | mg/Kg |
| R3873-09 | B351-3 | SOIL | Potassium | 808 | | 567 | 12.1 | mg/Kg |
| R3873-09 | B351-3 | SOIL | Selenium | 1.3 | | 0.57 | 0.48 | mg/Kg |
| R3873-09 | B351-3 | SOIL | Silver | 1.8 | | 1.1 | 0.31 | mg/Kg |
| R3873-09 | B351-3 | SOIL | Sodium | 215 | J | 567 | 113 | mg/Kg |
| R3873-09 | B351-3 | SOIL | Vanadium | 20.8 | | 5.7 | 0.26 | mg/Kg |
| R3873-09 | B351-3 | SOIL | Zinc | 270 | | 2.3 | 0.73 | mg/Kg |
| Client ID: B355-8 | | | | | | | | |
| R3873-12 | B355-8 | SOIL | Aluminum | 4120 | | 22.3 | 1.6 | mg/Kg |
| R3873-12 | B355-8 | SOIL | Arsenic | 9.4 | | 1.1 | 0.23 | mg/Kg |
| R3873-12 | B355-8 | SOIL | Barium | 111 | | 22.3 | 1.4 | mg/Kg |
| R3873-12 | B355-8 | SOIL | Beryllium | 0.30 | J | 0.56 | 0.15 | mg/Kg |
| R3873-12 | B355-8 | SOIL | Calcium | 8160 | | 559 | 1.8 | mg/Kg |
| R3873-12 | B355-8 | SOIL | Chromium | 9.3 | | 1.1 | 0.21 | mg/Kg |
| R3873-12 | B355-8 | SOIL | Cobalt | 6.3 | | 5.6 | 0.27 | mg/Kg |
| R3873-12 | B355-8 | SOIL | Copper | 26.7 | | 2.8 | 0.29 | mg/Kg |
| R3873-12 | B355-8 | SOIL | Iron | 16000 | | 11.2 | 1.3 | mg/Kg |
| R3873-12 | B355-8 | SOIL | Lead | 78.3 | | 0.34 | 0.27 | mg/Kg |
| R3873-12 | B355-8 | SOIL | Magnesium | 2030 | | 559 | 1.9 | mg/Kg |
| R3873-12 | B355-8 | SOIL | Manganese | 257 | | 1.7 | 0.15 | mg/Kg |
| R3873-12 | B355-8 | SOIL | Mercury | 0.45 | | 0.01 | 0.01 | mg/Kg |
| R3873-12 | B355-8 | SOIL | Nickel | 14.9 | | 4.5 | 0.85 | mg/Kg |
| R3873-12 | B355-8 | SOIL | Potassium | 570 | | 559 | 12.0 | mg/Kg |
| R3873-12 | B355-8 | SOIL | Selenium | 0.49 | J | 0.56 | 0.47 | mg/Kg |
| R3873-12 | B355-8 | SOIL | Silver | 0.32 | J | 1.1 | 0.30 | mg/Kg |
| R3873-12 | B355-8 | SOIL | Sodium | 151 | J | 559 | 112 | mg/Kg |
| R3873-12 | B355-8 | SOIL | Vanadium | 15.9 | | 5.6 | 0.26 | mg/Kg |
| R3873-12 | B355-8 | SOIL | Zinc | 76.7 | | 2.2 | 0.72 | mg/Kg |

Hit Summary Sheet
SW-846

SDG No.: R3873

Order ID: R3873

Client: TRC Environmental Corp., CT

Project ID: EDC-SBMT

| Sample ID | Client ID | Matrix | Parameter | Concentration | C | RDL | MDL | Units |
|------------|-----------|--------|-----------|---------------|---|------|------|-------|
| Client ID: | B361-4 | | | | | | | |
| R3873-13 | B361-4 | SOIL | Aluminum | 2960 | | 22.0 | 1.6 | mg/Kg |
| R3873-13 | B361-4 | SOIL | Antimony | 0.56 | J | 6.6 | 0.22 | mg/Kg |
| R3873-13 | B361-4 | SOIL | Arsenic | 7.0 | | 1.1 | 0.23 | mg/Kg |
| R3873-13 | B361-4 | SOIL | Barium | 41.4 | | 22.0 | 1.4 | mg/Kg |
| R3873-13 | B361-4 | SOIL | Beryllium | 0.28 | J | 0.55 | 0.14 | mg/Kg |
| R3873-13 | B361-4 | SOIL | Calcium | 863 | | 551 | 1.8 | mg/Kg |
| R3873-13 | B361-4 | SOIL | Chromium | 7.0 | | 1.1 | 0.21 | mg/Kg |
| R3873-13 | B361-4 | SOIL | Cobalt | 4.5 | J | 5.5 | 0.26 | mg/Kg |
| R3873-13 | B361-4 | SOIL | Copper | 24.6 | | 2.8 | 0.29 | mg/Kg |
| R3873-13 | B361-4 | SOIL | Iron | 7830 | | 11.0 | 1.3 | mg/Kg |
| R3873-13 | B361-4 | SOIL | Lead | 50.1 | | 0.33 | 0.26 | mg/Kg |
| R3873-13 | B361-4 | SOIL | Magnesium | 950 | | 551 | 1.9 | mg/Kg |
| R3873-13 | B361-4 | SOIL | Manganese | 78.8 | | 1.7 | 0.14 | mg/Kg |
| R3873-13 | B361-4 | SOIL | Mercury | 0.07 | | 0.01 | 0.01 | mg/Kg |
| R3873-13 | B361-4 | SOIL | Nickel | 12.2 | | 4.4 | 0.84 | mg/Kg |
| R3873-13 | B361-4 | SOIL | Potassium | 339 | J | 551 | 11.8 | mg/Kg |
| R3873-13 | B361-4 | SOIL | Selenium | 0.90 | | 0.55 | 0.46 | mg/Kg |
| R3873-13 | B361-4 | SOIL | Vanadium | 14.2 | | 5.5 | 0.25 | mg/Kg |
| R3873-13 | B361-4 | SOIL | Zinc | 53.3 | | 2.2 | 0.70 | mg/Kg |
| Client ID: | B371-4 | | | | | | | |
| R3873-14 | B371-4 | SOIL | Aluminum | 5620 | | 22.4 | 1.6 | mg/Kg |
| R3873-14 | B371-4 | SOIL | Antimony | 0.34 | J | 6.7 | 0.22 | mg/Kg |
| R3873-14 | B371-4 | SOIL | Arsenic | 2.9 | | 1.1 | 0.24 | mg/Kg |
| R3873-14 | B371-4 | SOIL | Barium | 61.3 | | 22.4 | 1.4 | mg/Kg |
| R3873-14 | B371-4 | SOIL | Beryllium | 0.40 | J | 0.56 | 0.15 | mg/Kg |
| R3873-14 | B371-4 | SOIL | Calcium | 4330 | | 561 | 1.8 | mg/Kg |
| R3873-14 | B371-4 | SOIL | Chromium | 12.0 | | 1.1 | 0.21 | mg/Kg |
| R3873-14 | B371-4 | SOIL | Cobalt | 5.5 | J | 5.6 | 0.27 | mg/Kg |
| R3873-14 | B371-4 | SOIL | Copper | 18.6 | | 2.8 | 0.29 | mg/Kg |
| R3873-14 | B371-4 | SOIL | Iron | 10400 | | 11.2 | 1.3 | mg/Kg |
| R3873-14 | B371-4 | SOIL | Lead | 54.2 | | 0.34 | 0.27 | mg/Kg |
| R3873-14 | B371-4 | SOIL | Magnesium | 2600 | | 561 | 1.9 | mg/Kg |
| R3873-14 | B371-4 | SOIL | Manganese | 226 | | 1.7 | 0.15 | mg/Kg |
| R3873-14 | B371-4 | SOIL | Mercury | 0.29 | | 0.01 | 0.01 | mg/Kg |
| R3873-14 | B371-4 | SOIL | Nickel | 20.6 | | 4.5 | 0.85 | mg/Kg |
| R3873-14 | B371-4 | SOIL | Potassium | 883 | | 561 | 12.0 | mg/Kg |
| R3873-14 | B371-4 | SOIL | Sodium | 430 | J | 561 | 112 | mg/Kg |
| R3873-14 | B371-4 | SOIL | Vanadium | 18.2 | | 5.6 | 0.26 | mg/Kg |
| R3873-14 | B371-4 | SOIL | Zinc | 46.8 | | 2.2 | 0.72 | mg/Kg |

Hit Summary Sheet
SW-846

SDG No.: R3873

Order ID: R3873

Client: TRC Environmental Corp., CT

Project ID: EDC-SBMT

| Sample ID | Client ID | Matrix | Parameter | Concentration | C | RDL | MDL | Units |
|--------------------------|-----------|--------|-----------|---------------|---|------|------|-------|
| Client ID: B381-5 | | | | | | | | |
| R3873-15 | B381-5 | SOIL | Aluminum | 3870 | | 22.0 | 1.6 | mg/Kg |
| R3873-15 | B381-5 | SOIL | Antimony | 0.49 | J | 6.6 | 0.22 | mg/Kg |
| R3873-15 | B381-5 | SOIL | Arsenic | 8.4 | | 1.1 | 0.23 | mg/Kg |
| R3873-15 | B381-5 | SOIL | Barium | 47.4 | | 22.0 | 1.4 | mg/Kg |
| R3873-15 | B381-5 | SOIL | Beryllium | 0.32 | J | 0.55 | 0.14 | mg/Kg |
| R3873-15 | B381-5 | SOIL | Calcium | 3320 | | 549 | 1.8 | mg/Kg |
| R3873-15 | B381-5 | SOIL | Chromium | 9.5 | | 1.1 | 0.21 | mg/Kg |
| R3873-15 | B381-5 | SOIL | Cobalt | 5.4 | J | 5.5 | 0.26 | mg/Kg |
| R3873-15 | B381-5 | SOIL | Copper | 27.9 | | 2.7 | 0.29 | mg/Kg |
| R3873-15 | B381-5 | SOIL | Iron | 11200 | | 11.0 | 1.3 | mg/Kg |
| R3873-15 | B381-5 | SOIL | Lead | 94.9 | | 0.33 | 0.26 | mg/Kg |
| R3873-15 | B381-5 | SOIL | Magnesium | 1770 | | 549 | 1.9 | mg/Kg |
| R3873-15 | B381-5 | SOIL | Manganese | 215 | | 1.6 | 0.14 | mg/Kg |
| R3873-15 | B381-5 | SOIL | Mercury | 0.18 | | 0.01 | 0.01 | mg/Kg |
| R3873-15 | B381-5 | SOIL | Nickel | 13.5 | | 4.4 | 0.84 | mg/Kg |
| R3873-15 | B381-5 | SOIL | Potassium | 630 | | 549 | 11.8 | mg/Kg |
| R3873-15 | B381-5 | SOIL | Sodium | 327 | J | 549 | 110 | mg/Kg |
| R3873-15 | B381-5 | SOIL | Vanadium | 16.6 | | 5.5 | 0.25 | mg/Kg |
| R3873-15 | B381-5 | SOIL | Zinc | 83.3 | | 2.2 | 0.70 | mg/Kg |
| Client ID: B388-9 | | | | | | | | |
| R3873-16 | B388-9 | SOIL | Aluminum | 3190 | | 22.1 | 1.6 | mg/Kg |
| R3873-16 | B388-9 | SOIL | Antimony | 1.6 | J | 6.6 | 0.22 | mg/Kg |
| R3873-16 | B388-9 | SOIL | Arsenic | 3.2 | | 1.1 | 0.23 | mg/Kg |
| R3873-16 | B388-9 | SOIL | Barium | 42.3 | | 22.1 | 1.4 | mg/Kg |
| R3873-16 | B388-9 | SOIL | Beryllium | 0.22 | J | 0.55 | 0.14 | mg/Kg |
| R3873-16 | B388-9 | SOIL | Calcium | 1890 | | 551 | 1.8 | mg/Kg |
| R3873-16 | B388-9 | SOIL | Chromium | 8.3 | | 1.1 | 0.21 | mg/Kg |
| R3873-16 | B388-9 | SOIL | Cobalt | 4.4 | J | 5.5 | 0.26 | mg/Kg |
| R3873-16 | B388-9 | SOIL | Copper | 57.3 | | 2.8 | 0.29 | mg/Kg |
| R3873-16 | B388-9 | SOIL | Iron | 9960 | | 11.0 | 1.3 | mg/Kg |
| R3873-16 | B388-9 | SOIL | Lead | 148 | | 0.33 | 0.26 | mg/Kg |
| R3873-16 | B388-9 | SOIL | Magnesium | 1600 | | 551 | 1.9 | mg/Kg |
| R3873-16 | B388-9 | SOIL | Manganese | 77.9 | | 1.7 | 0.14 | mg/Kg |
| R3873-16 | B388-9 | SOIL | Mercury | 0.27 | | 0.01 | 0.01 | mg/Kg |
| R3873-16 | B388-9 | SOIL | Nickel | 14.2 | | 4.4 | 0.84 | mg/Kg |
| R3873-16 | B388-9 | SOIL | Potassium | 721 | | 551 | 11.8 | mg/Kg |
| R3873-16 | B388-9 | SOIL | Selenium | 0.89 | | 0.55 | 0.46 | mg/Kg |
| R3873-16 | B388-9 | SOIL | Sodium | 329 | J | 551 | 110 | mg/Kg |
| R3873-16 | B388-9 | SOIL | Vanadium | 14.2 | | 5.5 | 0.25 | mg/Kg |
| R3873-16 | B388-9 | SOIL | Zinc | 78.5 | | 2.2 | 0.71 | mg/Kg |

Hit Summary Sheet
SW-846

SDG No.: R3873

Order ID: R3873

Client: TRC Environmental Corp., CT

Project ID: EDC-SBMT

| Sample ID | Client ID | Matrix | Parameter | Concentration | C | RDL | MDL | Units |
|------------|-----------|--------|-----------|---------------|---|------|------|-------|
| Client ID: | B401-4 | | | | | | | |
| R3873-17 | B401-4 | SOIL | Aluminum | 2690 | | 21.6 | 1.5 | mg/Kg |
| R3873-17 | B401-4 | SOIL | Antimony | 0.74 | J | 6.5 | 0.22 | mg/Kg |
| R3873-17 | B401-4 | SOIL | Arsenic | 6.4 | | 1.1 | 0.23 | mg/Kg |
| R3873-17 | B401-4 | SOIL | Barium | 44.3 | | 21.6 | 1.4 | mg/Kg |
| R3873-17 | B401-4 | SOIL | Beryllium | 0.26 | J | 0.54 | 0.14 | mg/Kg |
| R3873-17 | B401-4 | SOIL | Calcium | 896 | | 541 | 1.8 | mg/Kg |
| R3873-17 | B401-4 | SOIL | Chromium | 6.4 | | 1.1 | 0.21 | mg/Kg |
| R3873-17 | B401-4 | SOIL | Cobalt | 4.3 | J | 5.4 | 0.26 | mg/Kg |
| R3873-17 | B401-4 | SOIL | Copper | 24.0 | | 2.7 | 0.28 | mg/Kg |
| R3873-17 | B401-4 | SOIL | Iron | 6530 | | 10.8 | 1.2 | mg/Kg |
| R3873-17 | B401-4 | SOIL | Lead | 53.2 | | 0.32 | 0.26 | mg/Kg |
| R3873-17 | B401-4 | SOIL | Magnesium | 887 | | 541 | 1.9 | mg/Kg |
| R3873-17 | B401-4 | SOIL | Manganese | 67.7 | | 1.6 | 0.14 | mg/Kg |
| R3873-17 | B401-4 | SOIL | Mercury | 0.10 | | 0.01 | 0.01 | mg/Kg |
| R3873-17 | B401-4 | SOIL | Nickel | 10.6 | | 4.3 | 0.82 | mg/Kg |
| R3873-17 | B401-4 | SOIL | Potassium | 384 | J | 541 | 11.6 | mg/Kg |
| R3873-17 | B401-4 | SOIL | Selenium | 0.93 | | 0.54 | 0.45 | mg/Kg |
| R3873-17 | B401-4 | SOIL | Vanadium | 12.9 | | 5.4 | 0.25 | mg/Kg |
| R3873-17 | B401-4 | SOIL | Zinc | 47.4 | | 2.2 | 0.69 | mg/Kg |
| Client ID: | FB | | | | | | | |
| R3873-18 | FB | WATER | Antimony | 2.4 | J | 60.0 | 2.0 | ug/L |

This document was created with Win2PDF available at <http://www.win2pdf.com>.
The unregistered version of Win2PDF is for evaluation or non-commercial use only.
This page will not be added after purchasing Win2PDF.

Appendix G Groundwater Sampling Report to Support the NYSDEC SPDES Permit for Construction Activity at the South Brooklyn Marine Terminal, August 14, 2007

**GROUNDWATER SAMPLING REPORT
TO SUPPORT THE NYSDEC SPDES PERMIT
FOR CONSTRUCTION ACTIVITY AT THE
SOUTH BROOKLYN MARINE TERMINAL
BROOKLYN, NEW YORK**

August 14, 2007

Prepared by:

Henningson, Durham & Richardson
Architecture and Engineering, P.C.
711 Westchester Avenue
White Plains, New York 10604

Prepared for:

New York City Economic Development Corporation
110 William Street
New York, New York

TABLE OF CONTENTS

| | | |
|------------|---------------------------------|----------|
| 1.0 | INTRODUCTION..... | 1 |
| 1.1 | PURPOSE..... | 1 |
| 1.2 | WORK PLAN..... | 1 |
| 2.0 | SITE INFORMATION..... | 2 |
| 2.1 | SITE DESCRIPTION..... | 2 |
| 2.2 | GEOLOGY..... | 3 |
| 3.0 | SAMPLING ACTIVITIES..... | 5 |
| 3.1 | GROUNDWATER SAMPLING..... | 5 |
| 4.0 | ANALYTICAL RESULTS..... | 6 |
| 5.0 | CONCLUSION..... | 9 |

FIGURES

Figure 1 – Site Plan

Figure 2 – Storm Draining System

Figure 3 – Final Temporary Groundwater Monitoring Well Locations

ATTACHMENTS

Attachment A – Parameters to be Analyzed

Attachment B – Sampling Field Notes

1.0 INTRODUCTION

This Groundwater Sampling Report (Report), prepared by Henningson, Durham & Richardson Architecture and Engineering, P.C. (HDR), summarizes the groundwater sampling activities that were conducted on behalf of the New York City Economic Development Corporation (NYCEDC) at the South Brooklyn Marine Terminal (SBMT) located in Brooklyn, New York (site). Figure 1 shows a plan view of the site.

1.1 Purpose

Infrastructure improvements will be made to the SBMT to accommodate lessees. The infrastructure improvements will likely require for the contractor to come in contact with groundwater and have to dewater. The New York State Department of Environmental Conservation (NYSDEC) is requiring the submission of analytical sampling results of water from the site from a certified laboratory using United States Environmental Protection Agency (USEPA) approved methods. The analytical sampling results provided in this Report will be reviewed by the NYSDEC to determine if groundwater removed from the site can be pumped from excavation trenches into a nearby storm sewer for disposal. The storm drain system available during dewatering is depicted in Figure 2.

1.2 Work Plan

HDR submitted a Work Plan (Work Plan) for the groundwater sampling activities to the NYSDEC for review on May 8, 2007. The Work Plan outlined the proposed sampling plan (including temporary groundwater monitoring well locations and field sampling procedures) to be followed during the field sampling activities. The NYSDEC provided HDR with comments on the Work Plan on June 11, 2007. HDR provided the NYSDEC with a final Work Plan, on June 19, 2007, revised to address NYSDEC comments.

2.0 SITE INFORMATION

2.1 Site Description

The site is located from the 29th Street to 39th Street piers, adjacent to the Gowanus Bay and the Bay Ridge Federal Navigation Channel, Upper New York Bay, New York Harbor and extends to 2nd Avenue.

NYCEDC is leasing the majority of SBMT to the Axis Corporation. Axis will be operating an auto terminal on site, and will sublet space to a general stevedore. The SBMT facility was once a container terminal and was closed during the 1980's.

TRC Environmental Corporation performed a Phase I Environmental Site Assessment of the SBMT in 2002. The following information related to the site and its history is based on the Phase I Environmental Site Assessment Report, dated August 2002, prepared for the NYCEDC by TRC Environmental Corporation:

- The site is used mostly for storage of new automobiles and automobile impounding for the New York City Police Department (NYPD).
- The site is on Block 662 Lot 1 and is designated as an M3-1: Heavy Manufacturing District
- Structures on the site include: street sheds on 39th street and 35th street consisting of 1-2-story warehouse buildings, a 2-4 tower building occupied by the NYPD and a 1-2 story "N" warehouse building.
- The site is surrounded by Consolidated Edison – Gowanus Generating Station to the north, warehouse, industrial and manufacturing buildings to the south, U.S. Federal Bureau Prison, warehouse, industrial and manufacturing buildings and Costco to the East and New York Bay to the west.
- The site has been used in the past for residential dwellings, commercial buildings (stores) and offices, lumber and coal storage, warehouse buildings, a paper pulp mill shredding plant, parking garages, machine shops, sheds, railroad tracks, a fire station, a ferry terminal, paint shops, the New York City Transit System, bus garages, gasoline and oil storage, and cargo storage.
- Historical Sanborn Maps depict that four 160,000 gallon oil/diesel oil aboveground storage tanks (ASTs), a diesel oil filling station with associated underground storage tanks (USTs), and numerous UST gasoline tanks were located on the site since 1951. The NYCEDC is looking into the status of these tanks.

In order to identify known locations of reported spills in the area of the SBMT, Environmental Data Resources, Inc. (EDR), a commercial environmental data retrieval service, conducted a database search for HDR. The databases include various Federal and State records regarding USTs, leaking tanks, spills, hazardous waste generators, etc. Databases are searched based on prescribed ASTM E 1527-00 radii typically used for Phase I Environmental Site Assessments. The report produced by EDR was examined and relevant spills and leaking UST (LTanks) sites are within a quarter mile of the site are provided in Table 1 below. A complete electronic copy of the report will be provided upon request.

2.2 Geology

A geotechnical investigation was performed in 2002 by Site Blauvelt Engineers for the NYCEDC. Per the August 2002 Geotechnical Report, the subsurface soils at the site mainly consist of manmade fill, hydraulic fill, sand, silt and silty sand/sandy silt. The manmade fill, encountered at depths from 5 to 40 feet below ground surface (bgs) consists of silt and/or sand mixed with cinder ash, brick fragments, concrete fragments and wood. The hydraulic fill primarily consists of sand and silt, with some fine to coarse gravel and was encountered at approximated depths of 20 to 38.5 feet bgs. Sand was encountered at varying depths between 3 to 29 feet bgs and was characterized as “loose” to “medium dense”. Silt was encountered at varying depths ranging from 28 to 40 feet bgs and was characterized as “very soft” to “firm”. Silty sand/sandy silt was encountered at varying depths from 5 to 40 bgs and was characterized as “very loose/very soft” to “medium dense/stiff”. The Geotechnical Report states that “well-defined soil strata could not be identified across the project site. Especially in shallower borings it was difficult to distinguish between hydraulic fill and natural soil deposits.” Bedrock was not encountered.

Table 1

Reported Spills and LTanks Sites within 1/4 mile

| Site Name | Address | Database | Spill No. | Spill Date | Spill Closed Date | Source | Affected Resource |
|--|---|-----------|-----------|------------|-------------------|--|-------------------|
| 33 rd & 2 nd Avenue | 33 rd St. & 2 nd Ave. | NY Spills | 9606591 | 8/22/96 | 11/21/96 | Pier collapsed with car into Gowanus Canal | Surface Water |
| New York City Transit | 36 th St. & 2 nd Ave. | NY Spills | 0103012 | 6/18/01 | 12/23/02 | Equipment Failure | Soil |
| Vault 5745 | 36 th St. & 2 nd Ave. | NY Spills | 9808387 | 10/7/98 | 10/23/02 | Unknown | Soil |
| TM #2125 | 32 nd St. & 2 nd Ave. | NY Spills | 0010041 | 12/6/00 | 1/18/01 | Unknown | Soil |
| 12-15 37 th Street | 12-15 37 th Street | NY Spills | 9313215 | 2/7/93 | 2/7/94 | Unknown | Soil |
| MC 88802 | 39 th St. & 1 st Ave | NY Spills | 0103110 | 6/20/01 | 7/20/01 | Unknown | Soil |
| BS 3181 | 39 th St. & 1 st Ave | NY Spills | 9905186 | 7/30/99 | 4/4/02 | Unknown | Soil |
| Interdynamics, Inc. | 80 39 th Street | NY Spills | 9402614 | 5/23/94 | 5/24/94 | Abandoned Drums | Soil |
| 116 39 th St./
Magnolia Ind. | 116 39 th St./
Magnolia Ind. | LTanks | 9201695 | 5/12/92 | 5/12/92 | Tank Overfill | Soil |
| FGP Bush
Terminals | 148 39 th Street | LTanks | 9514887 | 2/21/96 | 2/24/03 | Tank Overfill | Soil |
| 116 39 th Street | 116 39 th Street | LTanks | 9411889 | 12/6/94 | 12/6/94 | Tank Overfill | Soil |

3.0 SAMPLING ACTIVITIES

HDR and its subconsultant, Aquifer Drilling and Testing, Inc. (ADT), performed a groundwater investigation in July 2007. Field sampling activities were conducted over three days from July 16, 2007 through July 18, 2007. Six (6) groundwater samples (one per installed well) were obtained from the six temporary wells installed in the general areas where dewatering will occur to characterize the groundwater condition. Figure 3 depicts the final sampling locations and includes some modifications due to field conditions that did not allow access to the originally proposed sampling locations. Prior to installation of the temporary monitoring wells, HDR's subconsultant, Naeva Geophysics, Inc., performed a geophysical investigation to search and mark out detectable subsurface utilities within a 10-foot radius of the temporary well locations.

In accordance with the final Work Plan, the groundwater samples were analyzed for the parameters included in Attachment A to this Report.

Results of the investigation are included in Section 4.0.

3.1 Groundwater Sampling

A total of six (6) shallow temporary groundwater monitoring wells (TMW-1 through TMW-6) were installed on July 16, 2007 through July 18, 2007 to a depth of 11 feet to 15 feet below the ground surface with the lower 10 feet screened, and then developed. The groundwater monitoring wells were purged and a single sample was obtained from each well. Prior to purging the monitoring wells, the depth to groundwater was measured using an oil/water interface probe. During purging, but before the collection of groundwater samples, salinity, pH, conductivity, turbidity, and temperature measurements were collected. Free product was not encountered in the groundwater monitoring wells. Once sampled, the monitoring wells were removed and the site was restored to conditions prior to well construction.

Field notes obtained during the groundwater sampling activities can be found in Attachment B of this Report.

4.0 ANALYTICAL RESULTS

Groundwater samples were shipped to HDR's Laboratory Subcontractor, Hampton Clarke-Veritech, for analysis. The groundwater samples were analyzed for the parameters listed on the "NYSDEC Region 2 Dewatering Projects Sampling Information" sheet for discharge to a storm sewer, as well as the parameters required by the New York City Department of Environmental Protection (NYCDEP) for discharge to a sanitary sewer. The lists of these parameters are provided in Attachment A of this Report.

The analytical results are provided in Table 2 below.

Per the NYSDEC's guidance, the groundwater analytical results were compared to the NYSDEC Surface Water Quality Standards provided in Part 703.5 based on a surface water classification of I (Secondary Contact, Fishing) for the Upper New York Harbor. Exceedance of the Part 703.5 Standard for mercury was detected in one (TMW-3) of the six groundwater samples. Exceedances of the Part 703.5 Standards for lead and nickel were detected in all six groundwater samples obtained. Exceedance of the Part 703.5 Standard for copper were detected in five (TMW-2 through TMW-6) of the six groundwater samples obtained. Exceedance of the Part 703.5 Standard for zinc was detected in four (TMW-2 through TMW-4 and TMW-6) of the six groundwater samples.

The groundwater analytical results were compared also compared to the NYCDEP's limitations for effluent to sanitary or combined sewers. Exceedance of the NYCDEP's limitations for effluent for mercury was detected in two (TMW-3 and TMW-4) of the six groundwater samples. Exceedance of the NYCDEP's limitations for effluent for cadmium was detected in two (TMW-2 and TMW-3) of the six groundwater samples. Exceedances of the NYCDEP's limitations for effluent for lead and nickel were detected in all six groundwater samples obtained. Exceedance of the NYCDEP's limitations for effluent for copper were detected in five (TMW-2 through TMW-6) of the six groundwater samples obtained. Exceedance of the NYCDEP's limitations for effluent for zinc was detected in four (TMW-2 through TMW-4 and TMW-6) of the six groundwater samples. Slight exceedance of the NYCDEP's limitations for effluent for

**Table 2
Analytical Results
July 2007 Groundwater Sampling
South Brooklyn Marine Terminal**

| PARAMETER | NYSDEC
Surface Water
Quality
Standards Part
703.5 | NYCDEP
Limitations for
Effluent to
Sanitary or
Combined
Sewers | TMW-1 | | | | TMW-2 | | | | TMW-3 | | | | TMW-4 | | | | TMW-5 | | | | TMW-6 | | | | | | | |
|---------------------------|---|---|--------|-----|-----|-------|--------|-----|-----|-------|--------|-----|-----|-------|--------|-----|-----|-------|--------|-----|-----|-------|--------|-----|-----|-------|-----|--|-----|------|
| | | | Result | Flg | RL | Units | Result | Flg | RL | Units | Result | Flg | RL | Units | Result | Flg | RL | Units | Result | Flg | RL | Units | Result | Flg | RL | Units | | | | |
| Volatile Organics | | | | | | | | | | | | | | | | | | | | | | | | | | | | | | |
| 1,1,1-Trichloroethane | | | ND | | 1 | ug/L | ND | | 1 | ug/L | ND | | 1 | ug/L | ND | | 1 | ug/L | ND | | 1 | ug/L | ND | | 1 | ug/L | ND | | 1 | ug/L |
| 1,1,2,2-Tetrachloroethane | | | ND | | 1 | ug/L | ND | | 1 | ug/L | ND | | 1 | ug/L | ND | | 1 | ug/L | ND | | 1 | ug/L | ND | | 1 | ug/L | ND | | 1 | ug/L |
| 1,1,2-Trichloroethane | | | ND | | 1 | ug/L | ND | | 1 | ug/L | ND | | 1 | ug/L | ND | | 1 | ug/L | ND | | 1 | ug/L | ND | | 1 | ug/L | ND | | 1 | ug/L |
| 1,1-Dichloroethane | | | ND | | 1 | ug/L | ND | | 1 | ug/L | ND | | 1 | ug/L | 130 | | 1 | ug/L | ND | | 1 | ug/L | ND | | 1 | ug/L | ND | | 1 | ug/L |
| 1,1-Dichloroethene | | | ND | | 1 | ug/L | ND | | 1 | ug/L | ND | | 1 | ug/L | 50 | | 1 | ug/L | ND | | 1 | ug/L | ND | | 1 | ug/L | ND | | 1 | ug/L |
| 1,2-Dichlorobenzene | | | ND | | 1 | ug/L | ND | | 1 | ug/L | ND | | 1 | ug/L | ND | | 1 | ug/L | ND | | 1 | ug/L | ND | | 1 | ug/L | ND | | 1 | ug/L |
| 1,2-Dichloroethane | | | ND | | 1 | ug/L | ND | | 1 | ug/L | ND | | 1 | ug/L | 3.5 | | 1 | ug/L | ND | | 1 | ug/L | ND | | 1 | ug/L | ND | | 1 | ug/L |
| 1,2-Dichloropropane | | | ND | | 1 | ug/L | ND | | 1 | ug/L | ND | | 1 | ug/L | ND | | 1 | ug/L | ND | | 1 | ug/L | ND | | 1 | ug/L | ND | | 1 | ug/L |
| 1,3-Dichlorobenzene | | | ND | | 1 | ug/L | ND | | 1 | ug/L | ND | | 1 | ug/L | ND | | 1 | ug/L | ND | | 1 | ug/L | ND | | 1 | ug/L | ND | | 1 | ug/L |
| 1,4-Dichlorobenzene | | | ND | | 1 | ug/L | ND | | 1 | ug/L | ND | | 1 | ug/L | ND | | 1 | ug/L | ND | | 1 | ug/L | ND | | 1 | ug/L | ND | | 1 | ug/L |
| 2-Butanone | | | ND | | 2 | ug/L | ND | | 2 | ug/L | ND | | 2 | ug/L | ND | | 2 | ug/L | ND | | 2 | ug/L | ND | | 2 | ug/L | ND | | 2 | ug/L |
| 2-Chloroethylvinylether | | | ND | | 2 | ug/L | ND | | 2 | ug/L | ND | | 2 | ug/L | ND | | 2 | ug/L | ND | | 2 | ug/L | ND | | 2 | ug/L | ND | | 2 | ug/L |
| 2-Hexanone | | | ND | | 2 | ug/L | ND | | 2 | ug/L | ND | | 2 | ug/L | ND | | 2 | ug/L | ND | | 2 | ug/L | ND | | 2 | ug/L | ND | | 2 | ug/L |
| 4-Methyl-2-Pentanone | | | ND | | 1 | ug/L | ND | | 1 | ug/L | ND | | 1 | ug/L | ND | | 1 | ug/L | ND | | 1 | ug/L | ND | | 1 | ug/L | ND | | 1 | ug/L |
| Acetone | | | ND | | 10 | ug/L | ND | | 10 | ug/L | ND | | 10 | ug/L | ND | | 10 | ug/L | ND | | 10 | ug/L | 29 | | 10 | ug/L | 10 | | 10 | ug/L |
| Acrolein | | | ND | | 5 | ug/L | ND | | 5 | ug/L | ND | | 5 | ug/L | ND | | 5 | ug/L | ND | | 5 | ug/L | ND | | 5 | ug/L | ND | | 5 | ug/L |
| Acrylonitrile | | | ND | | 2 | ug/L | ND | | 2 | ug/L | ND | | 2 | ug/L | ND | | 2 | ug/L | ND | | 2 | ug/L | ND | | 2 | ug/L | ND | | 2 | ug/L |
| Benzene | | 134 | ND | | 0.5 | ug/L | ND | | 0.5 | ug/L | 2.6 | | 0.5 | ug/L | 0.53 | | 0.5 | ug/L | 8.2 | | 0.5 | ug/L | 4.5 | | 0.5 | ug/L | 0.5 | | 0.5 | ug/L |
| Bromodichloromethane | | | ND | | 1 | ug/L | ND | | 1 | ug/L | ND | | 1 | ug/L | ND | | 1 | ug/L | ND | | 1 | ug/L | ND | | 1 | ug/L | ND | | 1 | ug/L |
| Bromoform | | | ND | | 1 | ug/L | ND | | 1 | ug/L | ND | | 1 | ug/L | ND | | 1 | ug/L | ND | | 1 | ug/L | ND | | 1 | ug/L | ND | | 1 | ug/L |
| Bromomethane | | | ND | | 1 | ug/L | ND | | 1 | ug/L | ND | | 1 | ug/L | ND | | 1 | ug/L | ND | | 1 | ug/L | ND | | 1 | ug/L | ND | | 1 | ug/L |
| Carbon disulfide | | | ND | | 1 | ug/L | ND | | 1 | ug/L | ND | | 1 | ug/L | ND | | 1 | ug/L | ND | | 1 | ug/L | 3 | | 1 | ug/L | 1 | | 1 | ug/L |
| Carbon tetrachloride | | | ND | | 1 | ug/L | ND | | 1 | ug/L | ND | | 1 | ug/L | ND | | 1 | ug/L | ND | | 1 | ug/L | ND | | 1 | ug/L | ND | | 1 | ug/L |
| Chlorobenzene | 400 | | ND | | 1 | ug/L | ND | | 1 | ug/L | ND | | 1 | ug/L | ND | | 1 | ug/L | ND | | 1 | ug/L | ND | | 1 | ug/L | ND | | 1 | ug/L |
| Chloroethane | | | ND | | 1 | ug/L | ND | | 1 | ug/L | ND | | 1 | ug/L | 21 | | 1 | ug/L | ND | | 1 | ug/L | ND | | 1 | ug/L | ND | | 1 | ug/L |
| Chloroform | | | ND | | 1 | ug/L | ND | | 1 | ug/L | ND | | 1 | ug/L | ND | | 1 | ug/L | ND | | 1 | ug/L | ND | | 1 | ug/L | ND | | 1 | ug/L |
| Chloromethane | | | ND | | 1 | ug/L | ND | | 1 | ug/L | ND | | 1 | ug/L | ND | | 1 | ug/L | ND | | 1 | ug/L | ND | | 1 | ug/L | ND | | 1 | ug/L |
| cis-1,2-Dichloroethene | | | ND | | 1 | ug/L | ND | | 1 | ug/L | ND | | 1 | ug/L | ND | | 1 | ug/L | ND | | 1 | ug/L | ND | | 1 | ug/L | ND | | 1 | ug/L |
| cis-1,3-Dichloropropene | | | ND | | 1 | ug/L | ND | | 1 | ug/L | ND | | 1 | ug/L | ND | | 1 | ug/L | ND | | 1 | ug/L | ND | | 1 | ug/L | ND | | 1 | ug/L |
| Dibromochloromethane | | | ND | | 1 | ug/L | ND | | 1 | ug/L | ND | | 1 | ug/L | ND | | 1 | ug/L | ND | | 1 | ug/L | ND | | 1 | ug/L | ND | | 1 | ug/L |
| Ethylbenzene | | 380 | ND | | 1 | ug/L | ND | | 1 | ug/L | ND | | 1 | ug/L | ND | | 1 | ug/L | 1.3 | | 1 | ug/L | ND | | 1 | ug/L | ND | | 1 | ug/L |
| m&p-Xylenes | | 74 | ND | | 1.5 | ug/L | ND | | 1.5 | ug/L | ND | | 1.5 | ug/L | ND | | 1.5 | ug/L | 8.6 | | 1.5 | ug/L | ND | | 1.5 | ug/L | ND | | 1.5 | ug/L |
| Methylene chloride | | | ND | | 2.5 | ug/L | ND | | 2.5 | ug/L | ND | | 2.5 | ug/L | ND | | 2.5 | ug/L | ND | | 2.5 | ug/L | ND | | 2.5 | ug/L | ND | | 2.5 | ug/L |
| Methyl-t-butyl ether | | 50 | ND | | 1 | ug/L | ND | | 1 | ug/L | ND | | 1 | ug/L | ND | | 1 | ug/L | ND | | 1 | ug/L | ND | | 1 | ug/L | ND | | 1 | ug/L |
| o-Xylene | | 74 | ND | | 1 | ug/L | ND | | 1 | ug/L | 1.1 | | 1 | ug/L | ND | | 1 | ug/L | 4.8 | | 1 | ug/L | 1.5 | | 1 | ug/L | 1 | | 1 | ug/L |
| Styrene | | | ND | | 1 | ug/L | ND | | 1 | ug/L | ND | | 1 | ug/L | ND | | 1 | ug/L | ND | | 1 | ug/L | ND | | 1 | ug/L | ND | | 1 | ug/L |
| t-Butyl Alcohol | | | ND | | 10 | ug/L | ND | | 10 | ug/L | ND | | 10 | ug/L | ND | | 10 | ug/L | ND | | 10 | ug/L | ND | | 10 | ug/L | ND | | 10 | ug/L |
| Tetrachloroethene | | 20 | ND | | 1 | ug/L | ND | | 1 | ug/L | ND | | 1 | ug/L | 1.4 | | 1 | ug/L | ND | | 1 | ug/L | ND | | 1 | ug/L | ND | | 1 | ug/L |
| Toluene | | 74 | ND | | 1 | ug/L | ND | | 1 | ug/L | 1.8 | | 1 | ug/L | ND | | 1 | ug/L | 1.9 | | 1 | ug/L | 1.4 | | 1 | ug/L | 1 | | 1 | ug/L |
| trans-1,2-Dichloroethene | | | ND | | 1 | ug/L | ND | | 1 | ug/L | ND | | 1 | ug/L | ND | | 1 | ug/L | ND | | 1 | ug/L | ND | | 1 | ug/L | ND | | 1 | ug/L |
| trans-1,3-dichloropropene | | | ND | | 1 | ug/L | ND | | 1 | ug/L | ND | | 1 | ug/L | ND | | 1 | ug/L | ND | | 1 | ug/L | ND | | 1 | ug/L | ND | | 1 | ug/L |
| Trichloroethene | 40 | | ND | | 1 | ug/L | ND | | 1 | ug/L | ND | | 1 | ug/L | 1.2 | | 1 | ug/L | ND | | 1 | ug/L | 2 | | 1 | ug/L | 1 | | 1 | ug/L |
| Vinyl chloride | | | ND | | 1 | ug/L | ND | | 1 | ug/L | ND | | 1 | ug/L | 18 | | 1 | ug/L | ND | | 1 | ug/L | ND | | 1 | ug/L | ND | | 1 | ug/L |

**Table 2
Analytical Results
July 2007 Groundwater Sampling
South Brooklyn Marine Terminal**

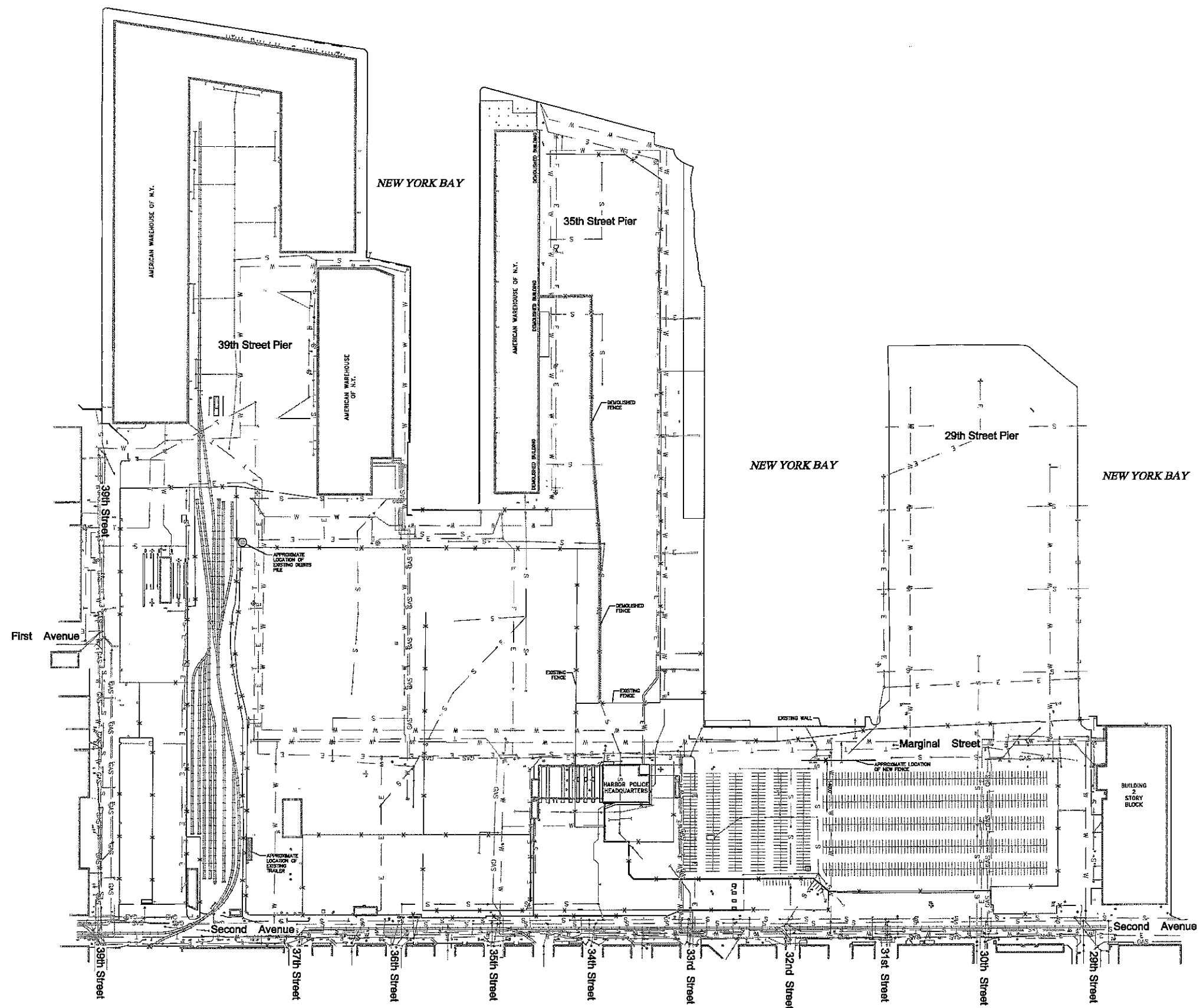
| PARAMETER | NYSDEC
Surface Water
Quality
Standards Part
703.5 | NYCDEP
Limitations for
Effluent to
Sanitary or
Combined
Sewers | TMW-1 | | | | TMW-2 | | | | TMW-3 | | | | TMW-4 | | | | TMW-5 | | | | TMW-6 | | | |
|------------------------------------|---|---|-----------|-----|-------|--------|-------------|-----|-------|--------|-------------|-----|-------|--------|------------|-----|-------|--------|-----------|-----|-------|--------|------------|-----|-------|--------|
| | | | Result | Flg | RL | Units | Result | Flg | RL | Units | Result | Flg | RL | Units | Result | Flg | RL | Units | Result | Flg | RL | Units | Result | Flg | RL | Units |
| Metals | | | | | | | | | | | | | | | | | | | | | | | | | | |
| Mercury | 0.77 | 0.05 | ND | | 0.2 | ug/L | ND | | 0.2 | ug/L | 5.5 | | 0.2 | ug/L | 0.26 | | 0.2 | ug/L | ND | | 0.2 | ug/L | ND | | 0.2 | ug/L |
| Antimony | | | ND | | 7.5 | ug/L | ND | | 15 | ug/L | ND | | 7.5 | ug/L | ND | | 7.5 | ug/L | ND | | 7.5 | ug/L | 9.7 | | 7.5 | ug/L |
| Arsenic | | | 11 | | 4 | ug/L | 69 | | 8 | ug/L | 51 | | 4 | ug/L | 27 | | 4 | ug/L | 9.1 | | 4 | ug/L | 23 | | 4 | ug/L |
| Barium | | | 77 | | 25 | ug/L | 1200 | | 50 | ug/L | 1300 | | 25 | ug/L | 320 | | 25 | ug/L | 220 | | 25 | ug/L | 370 | | 25 | ug/L |
| Beryllium | | | ND | | 4 | ug/L | 8.1 | | 8 | ug/L | ND | | 4 | ug/L | ND | | 4 | ug/L | ND | | 4 | ug/L | ND | | 4 | ug/L |
| Cadmium | 21 | 2 | ND | | 2 | ug/L | 7.4 | | 4 | ug/L | 2.1 | | 2 | ug/L | ND | | 2 | ug/L | ND | | 2 | ug/L | ND | | 2 | ug/L |
| Chromium | | | 32 | | 25 | ug/L | 270 | | 50 | ug/L | 52 | | 25 | ug/L | 58 | | 25 | ug/L | 35 | | 25 | ug/L | ND | | 25 | ug/L |
| Copper | 5.6 | 5 | ND | | 25 | ug/L | 390 | | 50 | ug/L | 640 | | 25 | ug/L | 110 | | 25 | ug/L | 42 | | 25 | ug/L | 74 | | 25 | ug/L |
| Lead | 8/204 | 2 | 13 | | 5 | ug/L | 1600 | | 10 | ug/L | 1200 | | 5 | ug/L | 200 | | 5 | ug/L | 46 | | 5 | ug/L | 330 | | 5 | ug/L |
| Nickel | 8.2/ 74 | 3 | 27 | | 10 | ug/L | 430 | | 20 | ug/L | 110 | | 10 | ug/L | 68 | | 10 | ug/L | 22 | | 10 | ug/L | 38 | | 10 | ug/L |
| Selenium | | | ND | | 25 | ug/L | ND | | 50 | ug/L | ND | | 25 | ug/L | ND | | 25 | ug/L | ND | | 25 | ug/L | ND | | 25 | ug/L |
| Silver | | | ND | | 10 | ug/L | ND | | 20 | ug/L | ND | | 10 | ug/L | ND | | 10 | ug/L | ND | | 10 | ug/L | ND | | 10 | ug/L |
| Thallium | | | ND | | 5 | ug/L | ND | | 10 | ug/L | ND | | 5 | ug/L | ND | | 5 | ug/L | ND | | 5 | ug/L | ND | | 5 | ug/L |
| Zinc | 66 | 5 | ND | | 25 | ug/L | 1700 | | 50 | ug/L | 1100 | | 25 | ug/L | 420 | | 25 | ug/L | ND | | 25 | ug/L | 280 | | 25 | ug/L |
| PCBS | | | | | | | | | | | | | | | | | | | | | | | | | | |
| Aroclor-1016 | | 1 | ND | | 0.26 | ug/L | ND | | 0.25 | ug/L | ND | | 0.26 | ug/L | ND | | 0.26 | ug/L | ND | | 0.28 | ug/L | ND | | 0.25 | ug/L |
| Aroclor-1221 | | 1 | ND | | 0.26 | ug/L | ND | | 0.25 | ug/L | ND | | 0.26 | ug/L | ND | | 0.26 | ug/L | ND | | 0.28 | ug/L | ND | | 0.25 | ug/L |
| Aroclor-1232 | | 1 | ND | | 0.26 | ug/L | ND | | 0.25 | ug/L | ND | | 0.26 | ug/L | ND | | 0.26 | ug/L | ND | | 0.28 | ug/L | ND | | 0.25 | ug/L |
| Aroclor-1242 | | 1 | ND | | 0.26 | ug/L | ND | | 0.25 | ug/L | ND | | 0.26 | ug/L | ND | | 0.26 | ug/L | ND | | 0.28 | ug/L | ND | | 0.25 | ug/L |
| Aroclor-1248 | | 1 | ND | | 0.26 | ug/L | ND | | 0.25 | ug/L | ND | | 0.26 | ug/L | ND | | 0.26 | ug/L | ND | | 0.28 | ug/L | ND | | 0.25 | ug/L |
| Aroclor-1254 | | 1 | ND | | 0.26 | ug/L | ND | | 0.25 | ug/L | ND | | 0.26 | ug/L | ND | | 0.26 | ug/L | ND | | 0.28 | ug/L | ND | | 0.25 | ug/L |
| Aroclor-1260 | | 1 | ND | | 0.26 | ug/L | ND | | 0.25 | ug/L | ND | | 0.26 | ug/L | ND | | 0.26 | ug/L | ND | | 0.28 | ug/L | ND | | 0.25 | ug/L |
| Aroclor-1262 | | 1 | ND | | 0.26 | ug/L | ND | | 0.25 | ug/L | ND | | 0.26 | ug/L | ND | | 0.26 | ug/L | ND | | 0.28 | ug/L | ND | | 0.25 | ug/L |
| Other Parameters | | | | | | | | | | | | | | | | | | | | | | | | | | |
| Carbonaceous Bod, 5 Day | | | ND | | 2 | MG/L | ND | | 2 | MG/L | 25 | | 12 | MG/L | ND | | 2 | MG/L | >4.8 | | 2 | MG/L | 32 | | 2 | MG/L |
| Chloride | | | 100 | | 1.5 | mg/L | 100 | | 1.5 | mg/L | 7300 | | 75 | mg/L | 9.2 | | 1.5 | mg/L | 4500 | | 75 | mg/L | 170 | | 7.5 | mg/L |
| Cr (Hexavalent) | | 5 | ND | | 0.025 | mg/l | ND | | 0.025 | mg/l | ND | | 0.025 | mg/l | ND | | 0.025 | mg/l | ND | | 0.025 | mg/l | ND | | 0.025 | mg/l |
| Flash Point | | >140 | >141 | | | Deg. F | >141 | | | Deg. F | >141 | | | Deg. F | >141 | | | Deg. F | >141 | | | Deg. F | >141 | | | Deg. F |
| SGT-HEM (Non-Polar Material) | | | ND | | 1.4 | mg/L | ND | | 1.4 | mg/L | 4.7 | | 1.5 | mg/L | 2.1 | | 1.6 | mg/L | 1.7 | | 1.6 | mg/L | 6.5 | | 1.4 | mg/L |
| Nitrite | | | ND | | 0.8 | mg/L | ND | | 0.8 | mg/L | ND | | 0.8 | mg/L | ND | | 0.8 | mg/L | ND | | 0.8 | mg/L | ND | | 0.8 | mg/L |
| Nitrate | | | ND | | 0.27 | mg/L | 0.28 | | 0.27 | mg/L | ND | | 0.27 | mg/L | ND | | 0.27 | mg/L | ND | | 0.27 | mg/L | ND | | 0.27 | mg/L |
| Total Phenolics | | | ND | | 0.05 | mg/l | ND | | 0.05 | mg/l | 0.31 | | 0.05 | mg/l | ND | | 0.05 | mg/l | 0.057 | | 0.05 | mg/l | 0.3 | | 0.05 | mg/l |
| pH | | 5-11 | 8.1 | | | Ph | 6.9 | | | Ph | 12 | | | Ph | 7.1 | | | Ph | 9.8 | | | Ph | 12 | | | Ph |
| Settleable Solids | | | 7 | | 0.1 | ml/l | 19 | | 0.1 | ml/l | 13 | | 0.1 | ml/l | 6.5 | | 0.1 | ml/l | 0.1 | | 0.1 | ml/l | 2 | | 0.1 | ml/l |
| Total Solids @ 103-105 C | | | 560 | | 10 | mg/l | 6200 | | 33 | mg/l | 13000 | | 100 | mg/l | 360 | | 10 | mg/l | 470 | | 10 | mg/l | 1400 | | 33 | mg/l |
| Total Suspended Solids @ 103-105 C | | 350 | 470 | | 4 | mg/l | 5400 | | 25 | mg/l | 2300 | | 20 | mg/l | 1300 | | 6.7 | mg/l | 53 | | 4 | mg/l | 140 | | 4 | mg/l |

pH was detected in two (IMW-3 and IMW-6) of the six groundwater samples. Exceedance of the NYCDEP's limitations for effluent for Total Suspended Solids (TSS) was detected in four (IMW-1 through IMW-4) of the six groundwater samples

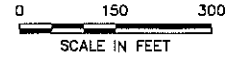
5.0 CONCLUSION

The elevated metals concentrations detected in the groundwater samples are suspected to be primarily due to the high turbidity in the groundwater samples. Therefore, since the groundwater to be removed from the site during construction will be allowed to settle in settling tanks prior to discharging into the storm system, the turbidity, and therefore the concentration of TSS and metals in the groundwater, can be expected to be significantly lower to the concentrations reported in Table 2 and to be in compliance with the Part 703.5 Standards and the NYCDEP's limitations for effluent to sanitary or combined sewers.

FIGURES



NOTES:
 1. NORTHING AND EASTINGS SHOWN ARE REFERENCED TO THE NEW YORK STATE PLANE COORDINATE SYSTEM (NAD 83) NEW YORK-LI ZONE.



NOTE:
 IT IS A VIOLATION OF SECTION 7209, SUBDIVISION 2, OF THE NEW YORK STATE EDUCATION LAW FOR ANY PERSON, OTHER THAN THOSE WHOSE SEAL APPEARS ON THIS DRAWING, TO ALTER IN ANY WAY AN ITEM ON THIS DRAWING. IF AN ITEM IS ALTERED, THE ALTERING ENGINEER SHALL AFFIX TO THE ITEM HIS SEAL AND THE NOTATION "ALTERED BY" FOLLOWED BY HIS SIGNATURE AND THE DATE OF SUCH ALTERATION, AND A SPECIFIC DESCRIPTION OF THE ALTERATION.

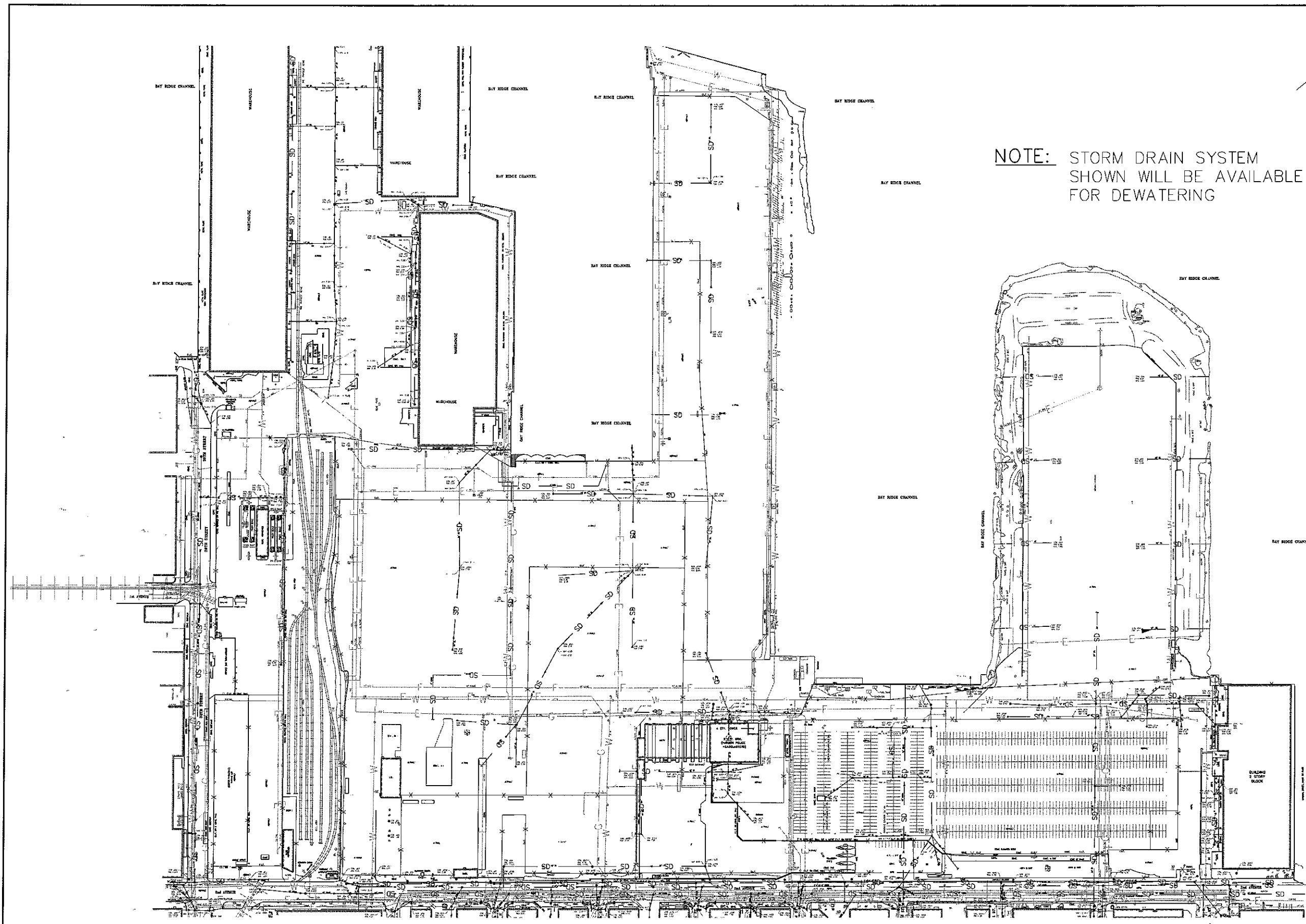


| ISSUE | DATE | DESCRIPTION |
|-------|----------|-----------------------------|
| 0 | 08/14/07 | GROUNDWATER SAMPLING REPORT |

| | |
|----------------|----------------|
| PROJECT NUMBER | 00000000028739 |
|----------------|----------------|

SOUTH BROOKLYN MARINE TERMINAL
NEW YORK CITY
ECONOMIC DEVELOPMENT CORPORATION
BROOKLYN, NEW YORK

| | | |
|------------------|------------|------------------------|
| Site Plan | | SHEET
00C-01 |
| FILENAME | 00C-01.dwg | |
| SCALE | AS SHOWN | |



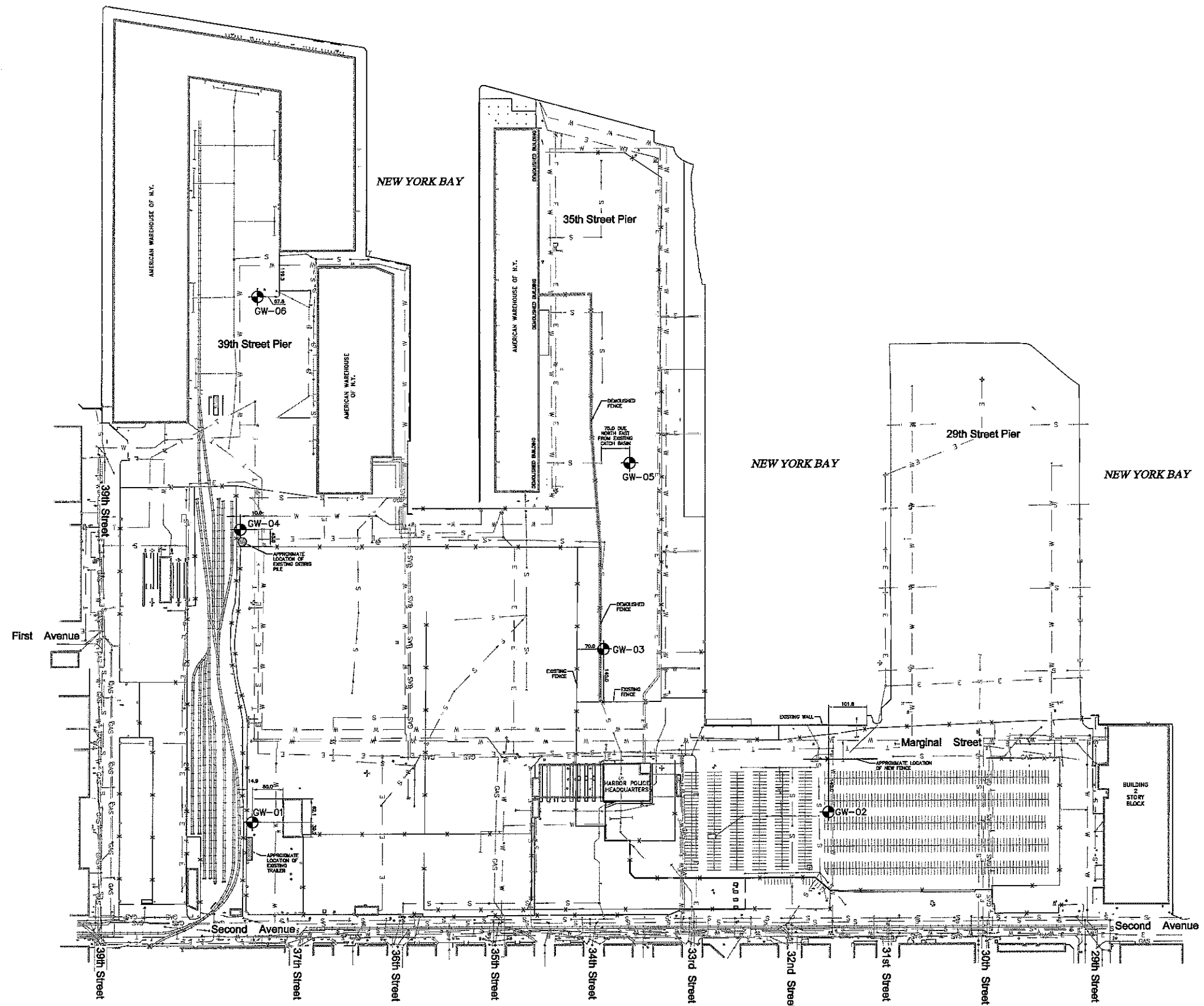
NOTE: STORM DRAIN SYSTEM SHOWN WILL BE AVAILABLE FOR DEWATERING



SCALE: 1"=240'

FIGURE 2

| | | | |
|--|--------------------------|--|--------------------|
| <p>M&N ENGINEERING, P.C.
 104 WEST 40TH STREET, 14TH FLOOR
 NEW YORK, NEW YORK, 10018
 212-768-7454</p> | | <p>SOUTH BROOKLYN MARINE TERMINAL
 STORM DRAINING SYSTEM
 BROOKLYN BOROUGH
 NEW YORK CITY EDC</p> | |
| <p>DR</p> | <p>CHK</p> | <p>SUBMITTED BY</p> | <p>TITLE</p> |
| <p>JOB NO. 5630-01</p> | <p>DATE JUN 15, 2007</p> | <p>REVISION</p> | <p>DESCRIPTION</p> |
| <p>DATE JUN 15, 2007</p> | <p>SHEET OF</p> | <p>BY</p> | <p>DATE</p> |



NOTES:
 1. NORTHING AND EASTINGS SHOWN ARE REFERENCED TO THE NEW YORK STATE PLANE COORDINATE SYSTEM (NAD 83) NEW YORK-LI ZONE

0 150 300
 SCALE IN FEET

NOTE:
 IT IS A VIOLATION OF SECTION 7209 SUBDIVISION 2 OF THE NEW YORK STATE EDUCATION LAW FOR ANY PERSON, OTHER THAN THOSE WHOSE SEAL APPEARS ON THIS DRAWING, TO ALTER IN ANY WAY AN ITEM ON THIS DRAWING. IF AN ITEM IS ALTERED, THE ALTERING ENGINEER SHALL AFFIX TO THE ITEM HIS SEAL AND THE NOTATION "ALTERED BY" FOLLOWED BY HIS SIGNATURE AND THE DATE OF SUCH ALTERATION, AND A SPECIFIC DESCRIPTION OF THE ALTERATION



| | | | |
|-------|----------|-----------------------------|-------------------------------|
| 0 | 08/14/07 | GROUNDWATER SAMPLING REPORT | PROJECT NUMBER 00000000028739 |
| ISSUE | DATE | DESCRIPTION | |

SOUTH BROOKLYN MARINE TERMINAL
NEW YORK CITY
ECONOMIC DEVELOPMENT CORPORATION
BROOKLYN, NEW YORK

Final Temporary Groundwater Monitoring Well Locations

| | | |
|----------|------------|---------------|
| FILENAME | 00C-01.dwg | SHEET |
| SCALE | AS SHOWN | 00C-03 |

ATTACHMENT A

Parameters to be Analyzed

| NYSDEC Region 2 - Dewatering Projects Sampling Information | | | | |
|--|------------------------|------|---------------|-----------|
| PROJECT NAME / ID #: | | | | |
| # | PARAMETER | TYPE | EPA METHOD | DETECTION |
| 1 | pH | Grab | 150 1 | |
| 2 | Temperature | °F | After Pumping | |
| 3 | Oil & Grease | Grab | 1664A | |
| 4 | Total Suspended Solids | Grab | 160 2 | |
| 5 | Settleable Solids | Grab | 160 5 | |
| 6 | Benzene | Grab | 602 | EPA MDL |
| 7 | Toluene | Grab | 602 | EPA MDL |
| 8 | Xylenes | Grab | 602 | EPA MDL |
| 9 | Ethelbenzene | Grab | 602 | EPA MDL |
| 10 | MTBE | Grab | | |
| 11 | Halogenated Volatiles | Grab | 601 -GC | EPA MDL |
| 12 | Nitrate/Nitrite | Grab | 300 or 353 3 | EPA MDL |
| 13 | Aromatic Volatiles | Grab | 602 -GC | EPA MDL |
| 14 | 13 Priority Metals | Grab | 200 series | EPA MDL |

NOTES

- Samples are to be collected after development of the well by a licensed well driller duly registered in accordance with Section 15-1525 of the Environmental Conservation Law of the State of New York
- Samples must be analyzed using the EPA method listed above for each parameter. If another method is used, the Department will not accept the results.
- All analysis must be performed by a NYS Department of Health certified laboratory
- The Method Detection Limit (MDL) is the level at which the analytical procedure referenced is capable of determining with a 99% probability that the substance is present. This value is determined in distilled water with no interfering substances present
- When collecting samples, it is expected that the temporary discharge will be contained on site and will not cause or contribute to a contravention of water quality standards.
- The department may require sampling of additional parameters if the proposed dewatering site is suspected of being contaminated

06/07/2007

NEW YORK CITY DEPARTMENT OF ENVIRONMENTAL PROTECTION
BUREAU OF WASTEWATER TREATMENT

LIMITATIONS FOR EFFLUENT TO SANITARY OR COMBINED SEWERS

| Parameter ¹ | Daily Limit | Units | Sample Type | Monthly Limit |
|---------------------------------|------------------|----------|---------------|---------------|
| Non-polar material ² | 50 | mg/l | Instantaneous | --- |
| pH | 5-11 | SU's | Instantaneous | --- |
| Temperature | < 150 | Degree F | Instantaneous | --- |
| Flash Point | > 140 | Degree F | Instantaneous | --- |
| Cadmium | 2 | mg/l | Instantaneous | --- |
| | 0.69 | mg/l | Composite | --- |
| Chromium (VI) | 5 | mg/l | Instantaneous | --- |
| Copper | 5 | mg/l | Instantaneous | --- |
| Lead | 2 | mg/l | Instantaneous | --- |
| Mercury | 0.05 | mg/l | Instantaneous | --- |
| Nickel | 3 | mg/l | Instantaneous | --- |
| Zinc | 5 | mg/l | Instantaneous | --- |
| Benzene | 134 | ppb | Instantaneous | 57 |
| Carbontetrachloride | --- | --- | Composite | --- |
| Chloroform | --- | --- | Composite | --- |
| 1,4 Dichlorobenzene | --- | --- | Composite | --- |
| Ethylbenzene | 380 | ppb | Instantaneous | 142 |
| MTBE (Methyl-Tert-Butyl-Ether) | 50 | ppb | Instantaneous | --- |
| Naphthalene | 47 | ppb | Composite | 19 |
| Phenol | --- | --- | Composite | --- |
| Tetrachloroethylene (Perc) | 20 | ppb | Instantaneous | --- |
| Toluene | 74 | ppb | Instantaneous | 28 |
| 1,2,4 Trichlorobenzene | --- | --- | Composite | --- |
| 1,1,1 Trichloroethane | --- | --- | Composite | --- |
| Xylenes (Total) | 74 | ppb | Instantaneous | 28 |
| PCB's (Total) ³ | 1 | ppb | Composite | --- |
| Total Suspended Solids (TSS) | 350 ⁴ | mg/l | Instantaneous | --- |
| CBOD ⁵ | --- | --- | Composite | --- |
| Chloride ⁵ | --- | --- | Instantaneous | --- |
| Total Nitrogen ⁵ | --- | --- | Composite | --- |
| Total Solids ⁵ | --- | --- | Instantaneous | --- |
| Other | | | | |

- 1 All handling and preservation of collected samples and laboratory analyses of samples shall be performed in accordance with 40 C.F.R. pt 136. If 40 C.F.R. pt 136 does not cover the pollutant in question, the handling, preservation, and analysis must be performed in accordance with the latest edition of "Standard Methods for the Examination of Water and Wastewater." All analyses shall be performed using a detection level less than the lowest applicable regulatory discharge limit. If a parameter does not have a limit, then the detection level is defined as the least of the Practical Quantitation Limits identified in NYSDEC's Analytical Detectability and Quantitation Guidelines for Selected Environmental Parameters, December 1988.
- 2 Analysis for *non-polar materials* must be done by EPA method 1664 Rev. A. Non-Polar Material shall mean that portion of the oil and grease that is not eliminated from a solution containing N-Hexane, or any other extraction solvent the EPA shall prescribe, by silica gel absorption.
- 3 Analysis for PCB-s is required if *both* conditions listed below are met:
1) if proposed discharge $\geq 10,000$ gpd;
2) if duration of a discharge > 10 days.
Analysis for PCB-s must be done by EPA method 608 with MDI ≤ 65 ppt. PCB's (total) is the sum of PCB-1242 (Arochlor 1242), PCB-1254 (Arochlor 1254), PCB-1221 (Arochlor 1221), PCB-1232 (Arochlor 1232), PCB-1248 (Arochlor 1248), PCB-1260 (Arochlor 1260) and PCB-1016 (Arochlor 1016).
- 4 For discharge $\geq 10,000$ gpd, the TSS limit is 350 mg/l. For discharge < 10,000gpd, the limit is determined on a case by case basis.
- 5 Analysis for Carbonaceous Biochemical Oxygen Demand (CBOD), Chloride, Total Solids and Total Nitrogen are required if proposed discharge $\geq 10,000$ gpd.

ATTACHMENT B
Sampling Field Notes

South Brooklyn Marine Terminal Job 7/16 - 7/18 07
Sean Quarry, Barbara Gedach, Stephanie Nalkel

Contracts:

NS Noemi 917-887-3670 John M. 914-774-0790
BG Barbara 845-742-3633 Steph N. 845-641-3242
JF John Freeman EDC - 917-731-6286 guard
Ganek EDC - 347-739-5817 security
Carmis Grodan - 917-416-8580 - EDC
Michael - OEM - 917-416-4096 - NYDS
ADT - Jeremy/Bernie - J-631-721-7536
Capt Klimski - 646-610-5905 NYPD

TMW-1 - Richie Plaza Depot (used cars)

TMW-2 - NYPD Depot

TMW-3,5 - Stewie - New Car lot

TMW-4,6 - OEM/FEMA site - Michael (OEM)

given site
plan/map

Monday 7/16/07

830 Jim on site

915 BG/SQ/ADT company on site (Jim/SQ site wells)
1-6

1000 Drilling commences @ TMW-1 (fill/sand)

1100 Update @ 10-11' - mobilize to NYPD (TMW-2)

1145 - waiting for the approval @ TMW-2

1230 Lunch for drillers, approval pending @ NYPD

1430 TMW-3 0-5' >100 ppm on PID (fill/sand)

drilled 5-10 >100 ppm

1500 10-14 <10 ppm

515 TMW-3 - whate pump, super turbid/dark >500

- light screen seen?, water @ 9'

- turbid dark, 12 gallons developed

- SWL ~ 14' - start to clean up and stop, then dark

- SWL - 65' @ 1535 sediment again, NO petroleum odor

1545 - TMW-5 drilled

| | | | | |
|------|----------------|-------|----------|--------------|
| 1550 | TMW-5 | 0-5' | >100 ppm | water @ 5' |
| | develop, purge | 5-10 | >50 ppm | 13' rock but |
| | Sample | 10-15 | 750 ppm | well 11.5" |

1700 HDR offsite

Tuesday 7/17/07

725 onsite spoke w/ NYPD, no approval

840 drillers onsite, spoke with JF, NS

940 TMW-5 develop, purge, sample, on to TMW-1

1040 TMW-1, moved cars, develop, purged, sample led
 SWL - 7.64, slow sampling water intermittent

1320 completed sampling @ TMW-1, Dallas eating non
 -grant / close note, find NYPD again

1350 @ TMW-4 develop, purge 1400 sampling also SWL 9.96'

... See next sheet SN notes

7/17/07

900 ADT (Jeremy and Bernia) arrive on site.

920 Begin setting up @ TMW-4

observed soils (through drill cuttings)

| | |
|--------|---|
| 0-5' | : Asphalt; 3/4" gravel (binder), br. dry sandy silt, chlorine odor w/PID |
| 5-10' | : Some sandy silt w/ little gravel, dk. br., damp, low PID 5-125 ppm |
| 10-15' | : Silty clay, br. - red dy br., wet, trace gravel and organics, no observed odor, PID 0-2 ppm |
| | : slight chlorine odor quickly. |

950 TMW-4 complete. GW @ 10' bgs. Screen 5-15' bgs

Begin @ TMW-6

Observed Soils (through drill cuttings)

| | |
|--------|--|
| 0-5' | : Asphalt, 3/4" gravel, sandy silt, red dy br., dry, mild chlorine odor, PID 0-9 ppm |
| | → Trace fill and organics, some pebbles |
| 5-10' | : Silty sand, blk., mild odor, PID up to 72 ppm |
| | → Trace fill (brick, glass, etc), organics and pebbles |
| 10-15' | : refusal @ 11' bgs |

@ both TMW-4 and TMW-6, hit some hardened material 2-3' bgs w/ minor auger refusal. Able to continue boring thro @ both locations.

GW @ TMW-6 @ 8.2' bgs, set well screen 1-11' bgs.

- 1130 Begin removing well and grouting hole @ TMW-³? (near Infinity cars)
GW comes out of hole w/ some soil left. Leave hole to "settle"
- 1145 Begin removing well and grouting hole @ TMW-⁵? (near Nissan cars).
Cuttings do not fill hole, GW still visible. Drillers attempt to bridge w/ dry portland cement. Bridging successful and apply blacktop.
- 1200 Return to TMW @ Infinity cars saturated soils (toothpaste consistency)
Settled ~ 3" bgs. Drillers mix in dry Portland cement. Will leave overnight and return to tomorrow for asphalt patching.
- 1215 Went to NYPD impound lot. Told no authorization to drill has arrived, therefore cannot enter site.
- 1300 Drillers take lunch break.
- 1330 Backfill and asphalt patch TMW-1 (@ used car lot)
- 1430 Check w/ NYPD impound lot. Still no access
- 1445 Meet S. Quarry @ TMW-4 to assist w/ sampling. Then pull well and back-fill.
- 1539 Go to used car lot, speak to owner regarding drum
- 1600 Go to NYPD lot, speak to officers regarding site access.
- 1605 Call Hampton Clark to schedule pick up of cutters. Franz confirms Nyack pick up for 930 am. Leave for day.

Wednesday 7/18/07

- 515 left Bushen Heavy Rain 75°F
630 left Nyack - Flooding/Traffic/Accidents, etc.
1100 Arrive onsite, @ Tmw-6 to sample
- meet NYPD
1115 developing, purging, sampling, mud then drying up
1215 over to Tmw-3
1230 Portland/Concrete hard, lay asphalt
1245 laseled drum @ Tmw-1, left for transport
1315 NS called verbal for NYPD
1345 @ Tmw-2 NYPD approval, ID check
1400 on Tmw-2 location
- | | | | |
|------------|-------|-----------|-----------------------------|
| | 0-5 | > 50 rpm | fill |
| SWL = 9.47 | 5-10 | > 50 rpm | sand silty material |
| | 10-15 | > 100 rpm | mudgy silty/clay trace clay |
- 1500 developed, purged, sampling @ location
1545 completed sampling
1600 drillers close hole
1615 - Soil samples from drum (left @ Nyack Rig)
- called JF (EAC), NS - drum @ Tmw-1
- fld Ritchie (owner) near Tmw-1
1620 - Samples picked up to Vortech Barber Co.
1630 - signed off for drillers
- letting all owners know done work (left cards)
1645 HDR offsite

TMW-1 well 14', water 10.5' - SWL 7.64 7/17/07

| | Purge | Temp | Cond | TDS | SAL | NO ₃ | pH | ORP | t |
|------|-------|-------|-------|------|-----|-----------------|------|------|-----|
| 1130 | 0 | 18.80 | 1.042 | 1675 | 157 | 58.0 | 9.18 | 54.1 | 370 |
| 1146 | 1.5 | 18.50 | 1.054 | 1676 | 157 | 37.5 | 9.27 | 52.9 | 305 |
| 1150 | 3.0 | 18.46 | 1.302 | 1873 | 167 | 25.8 | 9.40 | 50.1 | 82 |
| 1200 | 5.0 | 18.20 | 1.224 | 1788 | 160 | 38.0 | 9.39 | 33.9 | 27 |

TMW-2 well 14.5', 8' water - SWL ^{9.47} 7/18/07

| | Purge | Temp | Cond | TDS | SAL | NO ₃ | pH | ORP | t |
|--|-------|-------|-------|------|-----|-----------------|------|-------|--------|
| | 0 | 20.49 | 1.976 | 1634 | 148 | 3.09 | 8.04 | 55.58 | E-none |
| | 2.5 | 20.04 | .990 | 1648 | 149 | 2.21 | 7.83 | -34.4 | |
| | 5.0 | 20.71 | 1.940 | 1618 | 147 | 3.38 | 8.32 | -18.2 | |
| | 7.5 | 19.67 | 1.005 | 1653 | 150 | 2.91 | 8.07 | -81.5 | |

TMW-3 14' well, water 9' SWL 6.8' @ 1000 7/16/07

| | Purge | Temp | Cond | TDS | SAL | NO ₃ | pH | ORP | t |
|--------|--------|-------|-------|------------------------|-------|--------------------|------|-------|-----|
| | 0 | 22.57 | 18.59 | (2.106) | 110.6 | 1.9(0) | 9.32 | -42.7 | 450 |
| | 1.5 | 23.28 | 17.96 | (2.106) | 10.62 | 1.9(0) | 9.87 | -67.5 | 157 |
| | 3.0 | 22.91 | 18.15 | (1.680.5) | 10.75 | 1.5(0.5) | 9.89 | -57.0 | 337 |
| @ 1000 | 5.0 | 22.33 | 18.33 | (1.680.30) | 10.87 | 1.93(0) | 9.90 | -50.4 | 471 |
| @ 1000 | Sample | 21.27 | 18.76 | (1.692.50)
(2.29.5) | 11.17 | 1.0(0)
1.0(0.5) | 9.42 | -57.4 | 195 |

TMW-4 10.5' well water 8' SWL = 7.96'

| | Purge | Temp | Cond | TDS | SAL | NO ₃ | pH | ORP | t |
|------|-------|-------|-------|------|-----|-----------------|------|--------|-----|
| 1358 | 0 | 17.41 | 1.625 | 1406 | 131 | 24.7 | 8.35 | -135.0 | 670 |
| 1202 | 1.5 | 17.15 | 1.622 | 1405 | 130 | 18.8 | 7.89 | -107.5 | 564 |
| 126 | 3.0 | 16.08 | 1.648 | 1421 | 132 | 20.0 | 7.76 | -105.2 | 354 |
| 1210 | 5.0 | 16.73 | 1.649 | 1422 | 132 | 22.5 | 7.75 | -112.2 | 119 |

TMW-5 well 11.5' water 9' - 940 SWL - 8082

| Depth | Temp | Cond | TDS | Sal | DO% | pH | ORP | ← |
|-------|-------|-------|------|------|------|------|-------|-----|
| 0 | 26.25 | 11.77 | 7046 | 6.70 | 225 | 9.73 | -20.3 | 180 |
| 1.5 | 25.29 | 11.45 | 7025 | 6.33 | 1510 | 9.63 | -15.4 | 162 |
| 3.0 | 25.57 | 11.33 | 7036 | 6.43 | 1700 | 9.64 | -20.0 | 92 |
| 5.0 | 24.98 | 11.32 | 7052 | 6.42 | 1601 | 9.64 | -22.6 | 84 |

TMW-6 well 11' 9' water 1300 SWL - 854

| Depth | Temp | Cond | TDS | Sal | DO | pH | ORP | ← |
|-------|-------|-------|-------|------|------|------|-------|------|
| 0 | 21.25 | 1.872 | 1.220 | 0.96 | 3.14 | 9.23 | -20.1 | |
| 1.5 | 21.01 | 1.604 | 1.042 | 0.81 | 2.26 | 9.40 | 7.5 | None |
| 3.0 | 22.42 | 1.785 | 1.160 | 0.91 | 5.95 | 9.85 | 27.6 | |
| 5.0 | 21.80 | 1.760 | 1.140 | 0.89 | 6.20 | 9.94 | 28.2 | |

7/16/07 Calibration Log

TST 556-01

1535 4.0 = 4.9

7.0 = 7.11

10.0 = 9.56


Turbidity 02T-1501E STD. ADRT

0.02 - .3

1.0 16.00

100 112.0

1000 984.0



Aquifer Drilling & Testing, Inc.

ADT JOB NO: 071-07-0221

NYC OFFICE
(800) 238-3745
(516) 616-6194 Fax

TROY OFFICE
(518) 274-3949
(518) 274-3989 Fax

CONNECTICUT OFFICE
(860) 243-0352
(860) 243-8570 Fax

DAILY JOB & SITE INVESTIGATION REPORT

DATE: 7/16/07 CLIENT: HDR DRILLER: Jermy
 JOB LOCATION: South Bk Marina HELPER(S): Bernie
 RIG NO.: LC55
 SUPPORT TRK: 26

DESCRIPTION OF WORK: load at shop. Move. set 3 Temp. wells.
Standby waiting to get into police yard.

| TEST BORING DATA & SITE GEOLOGY | | | | | | | DRILLING METHOD | | MISCELLANEOUS | | |
|---------------------------------|-------------|---------|-----|------------------|----|-----|------------------------|------------|---------------|------------------|--------------|
| BORING NO. | TOTAL DEPTH | SAMPLES | | GRAVL/CBLE/BLDER | | | KSA / AIR / MUD / ODEX | | | | |
| | | SOIL | H2O | BL | CT | DTW | SAND/SILT/CLAY | Footage | Size | Steam Clean (hr) | Standby (hr) |
| <u>1</u> | <u>15'</u> | | | | | | | <u>43'</u> | <u>4 1/4"</u> | | <u>2.5</u> |
| <u>2</u> | <u>15'</u> | | | | | | | | | | |
| <u>3</u> | <u>13'</u> | | | | | | | | | | |

| CORING | | MISCELLANEOUS | |
|---------|------|-------------------|---------------------|
| Footage | Size | Well Develop (hr) | Borehole Grout (ft) |
| | | | |

| TEMPORARY TEST POINTS | | | | | | | | | |
|-----------------------|-----------|------------|-----------|------------|------|-------|-----|------|-----------|
| WELL NO. | SIZE | SCRN | RISER | DEPTH | SAND | CHIPS | CMT | BENT | SURF(M/S) |
| <u>1</u> | <u>2"</u> | <u>10'</u> | <u>5'</u> | <u>15'</u> | | | | | |
| <u>2</u> | <u>2"</u> | <u>10'</u> | <u>5'</u> | <u>15'</u> | | | | | |
| <u>3</u> | <u>2"</u> | <u>10'</u> | <u>3'</u> | <u>13'</u> | | | | | |

| Arrive Shop @ <u>6:00</u> | Leave Shop @ <u>6:30</u> | Arrive Site @ <u>8:30</u> | Leave Site @ <u>4:30</u> | Arrive Shop @ <u>6:30</u> | | | |
|---------------------------|--------------------------|---------------------------|--------------------------|---------------------------|----------|---------|-------------|
| PERSONNEL | SIGNATURE | AM SHOP | MOBE* | ON SITE | DEMOBE** | PM SHOP | TOTAL |
| <u>Jermy</u> | | <u>1.5</u> | <u>2.0</u> | <u>8</u> | <u>2</u> | | <u>12.5</u> |
| <u>Bernie</u> | | <u>1.5</u> | <u>2.0</u> | <u>8</u> | <u>2</u> | | <u>12.5</u> |

APPROVED: Sean Quarry CLIENT REPRESENTATIVE DATE: 7/18/07
 PRINT NAME: Sean Quarry Client's signature approves crews ON SITE hours.
 * Indicate if Initial Mobilization ** Indicate if Final Demobilization

White (Client) Yellow (Accounting) Pink (Admin)



Aquifer Drilling & Testing, Inc.

ADT JOB NO.: 07-07-023A

NYC OFFICE (800) 238-3745 (516) 616-6194 Fax

TROY OFFICE (518) 274-3949 (518) 274-3989 Fax

CONNECTICUT OFFICE (860) 243-0352 (860) 243-8570 Fax

DAILY JOB & SITE INVESTIGATION REPORT

DATE: 7/17/07 CLIENT: HDR DRILLER: Jeremy

JOB LOCATION: South of Marmet HELPER(S): Berni

DESCRIPTION OF WORK: pulled 2 wells, and backfilled hole. RIG NO.: 2655 SUPPORT TRK: 26

1st at 5' depth. Make Set 2 temp wells.

Table with columns: TEST BORING DATA & SITE GEOLOGY, DRILLING METHOD, MISCELLANEOUS, and TEMPORARY TEST POINTS. Includes handwritten data for borings 1 and 2.

Personnel table with columns: PERSONNEL, SIGNATURE, AM SHOP, MOBE*, ON SITE, DEMOBE**, PM SHOP, TOTAL. Includes entries for Jeremy and Berni.

APPROVED: Sean Barry CLIENT REPRESENTATIVE

DATE: 7/18/07

PRINT NAME: Sean Barry

Client's signature approves crews ON SITE hours.

* Indicate if Initial Mobilization ** Indicate if Final Demobilization

White (Client) Yellow (Accounting) Pink (Admin)



Aquifer Drilling & Testing, Inc.

ADT JOB NO.: 071-07-023

NYC OFFICE
(800) 238-3745
(516) 616-6194 Fax

TROY OFFICE
(518) 274-3949
(518) 274-3989 Fax

CONNECTICUT OFFICE
(860) 243-0352
(860) 243-8570 Fax

DAILY JOB & SITE INVESTIGATION REPORT

DATE: 7/18/07 CLIENT: HDR DRILLER: Jerry

JOB LOCATION: South BK MARINA HELPER(S): Bernie

DESCRIPTION OF WORK: Work at shop 527. Mobe pull temp wells and patch surface drill temp well clean up = Demobe. SUPPORT TRK: 26

* Mobe time LIE closed

| TEST BORING DATA & SITE GEOLOGY | | | | | | | DRILLING METHOD | | MISCELLANEOUS | | | | | | | | | | | |
|---------------------------------|-------------|---------|-----|-------|------------------|----------------|------------------------|--------|------------------|--------------|------------------|-------------------|-------|-----|------|-----------|--|--|--|--|
| BORING NO. | TOTAL DEPTH | SAMPLES | | | GRAVL/CBLE/BLDER | | HSA / AIR / MUD / ODEX | | | | | | | | | | | | | |
| | | SOIL | H2O | BL CT | DTW | SAND/SILT/CLAY | Footage | Size | Steam Clean (hr) | Standby (hr) | Stage Soils (hr) | Well Develop (hr) | | | | | | | | |
| 1 | 15' | | | | | | 15' | 4 1/4" | | | | | | | | | | | | |
| | | | | | | | CORING | | | | | | | | | | | | | |
| | | | | | | | Footage | Size | | | | | | | | | | | | |
| | | | | | | | TEMPORARY TEST POINTS | | | | | | | | | | | | | |
| | | | | | | | WELL NO. | SIZE | SCRN | RISER | DEPTH | SAND | CHIPS | CMT | BENT | SURF(M/S) | | | | |
| | | | | | | | 1 | 2' | 10' | 5' | 15' | | | | | | | | | |

| Arrive Shop @ 6:00 | Leave Shop @ 7:00 | Arrive Site @ 11:30 | Leave Site @ 4:30 | Arrive Shop @ | | | |
|--------------------|-------------------|---------------------|-------------------|---------------|----------|---------|-------|
| PERSONNEL | SIGNATURE | AM SHOP | MOBE* | ON SITE | DEMOBE** | PM SHOP | TOTAL |
| Jerry | | | 5 | 5 | | | |
| Bernie | | | 5 | 5 | | | |

APPROVED: Sean Quarry
CLIENT REPRESENTATIVE

DATE: 7/18/07

PRINT NAME: Sean Quarry

Client's signature approves crews ON SITE hours.

* Indicate if Initial Mobilization

** Indicate if Final Demobilization

White (Client)

Yellow (Accounting)

Pink (Admin)

Project Specifications/ Bottle Order Form

Project:
SBMT GW

Drop Date: Thu 07/12 Drop Time: Any
Pickup Date Pickup Time

Bottle Order: 10297
Contact: Noemi Santiago
Client: HDR/LMS

Phone: 845-735-8300 Ext:
Cell:
Beeper:

Ship To: Nyack, NY

Pickup From:

Created By: MG
Bottles Prep'd By:

Syringes Ice COC, Lbis Seals Complete Scale? Return?

Comments: *TKN WILL BE SUBCONTRACTED*****

| # of Sams | Analysis | # of Bottls | Bottle Type | Preservative | Matrix | Complete | Comment |
|-----------|------------------------------------|-------------|-------------------|--------------|---------|--------------------------|---------|
| 10 | O&G (1664) | 20 | 1L Amber | HCL | 9AQ+1FB | <input type="checkbox"/> | |
| 10 | pH/Flashpoint | 10 | 500 ml pl plastic | none | 9AQ+1FB | <input type="checkbox"/> | |
| 10 | Hexavalent Cr (24HR) | 10 | 500 ml plastic | none | 9AQ+1FB | <input type="checkbox"/> | |
| 10 | PP Metals | 10 | 1L Plastic | HNO3 | 9AQ+1FB | <input type="checkbox"/> | |
| 10 | Phenol | 10 | 500 ml amber | H2SO4 | 9AQ+1FB | <input type="checkbox"/> | |
| 10 | PCB | 20 | 1L Amber | none | 9AQ+1FB | <input type="checkbox"/> | |
| 10 | TSS | 10 | 1L Plastic | none | 9AQ+1FB | <input type="checkbox"/> | |
| 10 | CBOD (48HR) | 10 | 1L plastic | none | 9AQ+1FB | <input type="checkbox"/> | |
| 10 | TKN (SUB) | 10 | 500ml Plastic | H2SO4 | 9AQ+1FB | <input type="checkbox"/> | |
| 10 | NO2(48HR), NO3(48HR), Chloride | 10 | 500ml Plastic | none | 9AQ+1FB | <input type="checkbox"/> | |
| 10 | VO | 20 | 40 ml vial | HCL | 9AQ+1FB | <input type="checkbox"/> | |
| 10 | Total Solids/Settable Solids(24hr) | 10 | 500 ml Plastic | None | 9AQ+1FB | <input type="checkbox"/> | |

To place a bottle order, please call or fax Project Management at: Phone: (973)-244-9770 Fax: (973)-439-1458

Please try to place orders 24 hours in advance to ensure quality service

Veritech/Division of Hampton-Clarke

175 US Hwy 46 West, Fairfield, New Jersey 07004

Ph: 800-426-9992 fax: 973-439-1458

CHAIN OF CUSTODY RECORD

Project#(Lab Use Only)

Page 1 of 1

Customer Information

1a) Customer: ADR Address: White Plains, NY 1b) Email: Cell fax Ph: 917-887-3670 1c) Send Invoice To: ADR White Plains 1d) Send Report To: ADR White Plains

Project Information

2a) Project: SBMT 2b) Project Manager: Aaron Santiago 2c) Location (City/State): Brooklyn, NY 2d) Quote#/PO# (If Applicable):

3) Reporting Requirements(please circle)

Turnaround Time Report type Electronic Deliv Hazslter/Csv Equis Excel-NJCC Excel-Nytagm Excel-PAACIII PDF Other: Data Sum Waste Red-NJ/NY/PA CLP Full/Cat-B Cat-A Other:

Expedited TAT Not always available (Please check with lab)

FOR LAB USE ONLY

7) Analysis Request

Check if Contingent

Sample Type

Table with columns: Batch#, Lab Sample#, Matrix Codes (S-Soil, SL-Sludge, O-Oil), A-Air, Ot-Other, 5) Matrix, Date, 6) Sample, Timing. Rows include TMW-3 and Trip Blank.

8) # Of Bottles

Table with columns: MeOH, NaOH, HCl, H2SO4, HNO3, Other.

9) Methanol Bottle Numbers (If applicable)

Comments

10) Relinquished By: [Signature]

Accepted By

Time

Comments, Notes, Special Requirements, HAZARDS

11) Sampler: [Signature]

Date: 7/16/07

Cooler Temp

Please note NUMBERED items, if not completed, your analytical work may be delayed. A fee of \$5/sample will be assessed for storage should sample not be activated for any analysis.

Veritech/Division of Hampton-Clarke

175 US Hwy 46 West, Fairfield, New Jersey 07004

Ph: 800-426-9992, fax: 973-439-1458

CHAIN OF CUSTODY RECORD

Project# (Lab Use Only)

Page i of 3

3) Reporting Requirements (please circle)

2a) Project: Spartan Report type: _____ Electronic Deliv: _____
 2b) Project Manager: Noemi Sanfey Data Sum: _____
 2c) Location (City/State): Brookline, NY Waste: _____
 24-Hour (100%) _____ Rec-NJ/NY/PA _____
 48-Hour (75%) _____ CLP _____
 72-Hour (50%) _____ Full/Cal-B _____
 1-Week (25%) _____ Cat-A _____
 10 Days (10%) _____ Standard _____
 Other: _____

2d) Quote#/PO# (If Applicable): _____ Expedited TAT Not always available (Please check with lab!)

Customer Information

1a) Customer: HDR Address: _____
 1b) Email/Cell/Fax/PH: white Plains, NY 917-887-3670
 1c) Send Invoice To: HDR white Plains
 1d) Send Report To: Noemi Sanfey

7) Analysis Request

| FOR LAB USE ONLY | Batch# | Lab Sample# | Customer Sample ID | Matrix Codes: | Sample Date | Sample Time | Composite (C) | Sample Type | Check if Contingent | | | | | | | | 9) Methanol Bottle Numbers (if applicable) | Comments |
|------------------|--------|-------------|--------------------|--|------------------------------|------------------|-----------------------|-------------|--------------------------|----------------|------------------|-----------------|----------------------------|--------------|--|--|--|----------|
| | | | | | | | | | ←====Check if Contingent | | | | | | | | | |
| | | | | DW-Drinking Water
GW-Ground Water
WW-Waste Water | S-Soil
SL-Sludge
O-Oil | A-Air
O-Other | 4) Customer Sample ID | 5) Matrix | 6) Sample Date | 6) Sample Time | 7) Composite (C) | 8) # Of Bottles | 9) Methanol Bottle Numbers | 10) Comments | | | | |
| | | | | | | | | | | | | | | | | | | |
| | | | | | | | | | | | | | | | | | | |
| | | | | | | | | | | | | | | | | | | |
| | | | | | | | | | | | | | | | | | | |
| | | | | | | | | | | | | | | | | | | |
| | | | | | | | | | | | | | | | | | | |
| | | | | | | | | | | | | | | | | | | |
| | | | | | | | | | | | | | | | | | | |
| | | | | | | | | | | | | | | | | | | |
| | | | | | | | | | | | | | | | | | | |
| | | | | | | | | | | | | | | | | | | |
| | | | | | | | | | | | | | | | | | | |
| | | | | | | | | | | | | | | | | | | |

10) Relinquished By: Sean Jung Accepted By: _____ Date: _____ Time: _____

Comments, Notes, Special Requirements, HAZARDS

11) Sampler: Sean Jung Date: 7/18/07 Cooler Temp: _____

Please note NUMBERED items. If not completed your analytical work may be delayed. A fee of \$5/sample will be assessed for storage should sample not be analyzed

Veritech/Division of Hampton-Clarke

175 US Hwy. 46 West, Fairfield, New Jersey 07004

Ph: 800-426-9992 fax: 973-439-1458

CHAIN OF CUSTODY RECORD

Project# (Lab use Only)

Page 2 of 3

1a) Customer: HDR
 Address: White Plains
1b) Email: Fax/Ph: 917-887-3670
1c) Send Invoice To: HDR White Plains
1d) Send Report To: NOELM, San Diego

Customer Information

2a) Project: SBMT
2b) Project Manager: NOELM, San Diego
2c) Location (City/State): Berkeley, CA
2d) Quote#/PO# (If Applicable):

Project Information

3) Reporting Requirements (please circle)

| Turnaround Time | Report type | Electronic Deliv |
|-----------------|-------------|------------------|
| 24-Hour (100%) | Data Sum | Hazsite/Csv |
| 48-Hour (75%) | Waste | Equis |
| 72-Hour (50%) | Red-NUNY/PA | Excel-NJCC |
| 1-Week (25%) | CLP | Excel-NYtagm |
| 10 Days (10%) | Full/Cat-B | Excel-PAActi |
| Standard | Cat-A | PDF |
| Other: | Other: | Other: |

Expedited TAT Not always available (Please check with lab)

FOR LAB USE ONLY

7) Analysis Request

| Batch# | Lab Sample# | Matrix Codes: | 4) Customer Sample ID | 5) Matrix | | 6) Sample Date | Sample Time | Sample Type | Check if Contingent | 8) # of Bottles | 9) Methanol Bottle Numbers (if applicable) | Comments |
|--------|-------------|--|-----------------------|-----------|-------|----------------|-------------|---------------|---------------------|-----------------|--|----------|
| | | | | S-Soil | O-Oil | | | | | | | |
| | | DW-Drinking Water
GW-Ground Water
WW-Waste Water | | | | | | | | | | |
| | | | THW-4 | W | | 7/17/07 | 1450 | Composite (C) | | 2 | | |
| | | | THW-4 MS | W | | 7/17/07 | 1450 | Composite (C) | | 1 | | |
| | | | THW-4 MSP | W | | 7/17 | 1450 | Composite (C) | | 1 | | |

Matrix Codes: S-Soil, SL-Studga, O-Oil, A-Air, OI-Other

8) # of Bottles: None, MeOH, Encore, NaOH, H₂O, H₂SO₄, HNO₃, Other

10) Relinquished By: *Sam Dwyer*

Accepted By:

Date:

Time:

Comments, Notes, Special Requirements, HAZARDS

11) Sampler: *Sam Dwyer* **Date:** 7/17/07

Cooler Temp:

Please note NUMBERED items. If not completed your analytical work may be delayed. A fee of \$5/sample will be assessed for storage should sample not be activated for any analysis.

Veritech/Division of Hampton-Clarke
 175 US Hwy 46 West, Fairfield, New Jersey 07004
 PH: 800-426-9992 Fax: 973-439-1458



CHAIN OF CUSTODY RECORD

Project# (Lab Use Only)

Page 3 of 3

Customer Information

1a) Customer: HDR
 Address: White Plains
 1b) Email/Fax/Ph: 917-887-3670
 1c) Send Invoices to: HDR - White Plains
 1d) Send Report to: Noemi Santiago

Project Information

2a) Project: SBTAT
 2b) Project Mgr: NOEMI SANTIAGO
 2c) Project Location (City/State): BROOKLYN, NY
 2d) Quote/PO # (If Applicable):

3) Reporting Requirements (Please Circle)

| Turnaround | Report Type | Electronic Deliv. |
|-----------------|--------------------|-------------------|
| 24 Hours (100%) | Data Summary | Hazslite/CSV |
| 48 Hours (75%) | Waste | EQUIS |
| 72 Hours (50%) | Red - NJ / NY / PA | Excel - NUCC |
| 1 Week (25%) | CLP | Excel - NY TAGM |
| 10 Days (10%) | Full / Category B | Excel - PA Act 2 |
| Standard | Category A | PDF |
| Other: | Other: | Other: |

Expedited TAT Not Always Available (Please Check with Lab!)

Check If Contingent

Matrix Codes
 DW - Drinking Water S - Soil A - Air
 GW - Ground Water SL - Sludge OT - Other
 WW - Waste Water OL - Oil

7) Analysis Request

| Sample Type | Grab (g) | Composite (g) | OTG (16pt) | PH Flash pt | PH Chrom (24) | PO metals | PCB | 755 | CSOD (48) | TKW (5) | NO2/NO3/NOx | Other |
|---------------|----------|---------------|------------|-------------|---------------|-----------|-----|-----|-----------|---------|-------------|-------|
| Grab (g) | ✓ | | ✓ | | | | | | | | | |
| Composite (g) | | ✓ | | | | | | | | | | |

8) # of Bottles

| None | MEOH | ET | Core | NaOH | HCl | H2SO4 | HNO3 | Other |
|------|------|----|------|------|-----|-------|------|-------|
| 2 | | | | 4 | 4 | | | |
| 2 | | | | 4 | 4 | | | |

9a) Methanol Bottle Numbers (if Applicable)

9b) Comments

10) Relinquished by:

Jan Day
 Accepted by: _____ Date: _____
 Time: _____

Comments, Notes, Special Requirements, HAZARDS

11) Sampler: Jan Day Date: 7/17/07

Cooler Temperature: _____

Please note NUMBERED items. If not completed your analytical work may be delayed.
 A fee of \$5/sample will be assessed for storage should sample not be activated for any analysis.

| | | | |
|--|---|---|---|
| Customer Information | | Project Information | |
| 1a) Customer: <u>HDR</u> | Address: <u>917-887-3670</u> | 2a) Project: <u>SBRIT</u> | Turnaround Time: <u>24-Hour (100%)</u> |
| 1b) Email/Cell/Fax/Ph: <u>917-887-3670</u> | Send Invoice To: <u>Abreu Santiago</u> | 2b) Project Manager: <u>Brooklyn, NY</u> | Report type: <u>Electronic Deliv</u> |
| 1c) Send Invoice To: <u>Abreu Santiago</u> | 2d) Quote#/PO# (If Applicable): <u></u> | 2c) Location (City/State): <u>Brooklyn, NY</u> | Data Sum
Waste
Rec-NJ/NY/PA
CLP
Full/Cat-B
Cat-A
Other: |
| 1d) Send Report To: <u>Abreu Santiago</u> | 2d) Quote#/PO# (If Applicable): <u></u> | Expedited TAT Not always available (Please check with lab!) | |

| FOR LAB USE ONLY | Batch# | Lab Sample# | Customer Sample ID | Matrix Codes: | | 4) Customer Sample ID | | 5) Matrix | 6) Sample Date | Time | Sample Type | 7) Analysis Request | 8) # Of Bottles | 9) Methanol Bottle Numbers (If applicable) | Comments |
|------------------|--------|-------------|--------------------|-------------------|-----------------|-----------------------|---------|-----------|----------------|------|---------------|---------------------|-----------------|--|----------|
| | | | | DW-Drinking Water | GW-Ground Water | WW-Waste Water | S-Soil | | | | | | | | |
| | | | TNW-6 | W | W | W | 7/15/07 | 1300 | | | Composite (C) | OTG (1667) | None | | |
| | | | TNW-6D | W | W | W | 7/15/07 | 1300 | | | Composite (C) | OTG (1667) | None | | |
| | | | TNW-3 | W | W | W | 7/15/07 | 1500 | | | Composite (C) | OTG (1667) | None | | |
| | | | TF ip Blank | W | W | W | 7/15/07 | | | | Composite (C) | OTG (1667) | None | | |

| | | | | |
|---|---------------------------------|----------------------|---------------|--|
| 10) Relinquished By: <u>[Signature]</u> | Accepted By: <u>[Signature]</u> | Date: <u>7/15/07</u> | Time: <u></u> | Comments, Notes, Special Requirements, HAZARDS |
| | | | | 11) Sampler: <u>[Signature]</u> Date: <u>7/18/07</u> |

Please note NUMBERED items. If not completed your analytical work may be delayed. A fee of \$5/sample will be assessed for storage should sample not be analyzed for any analysis. Cooler Temp