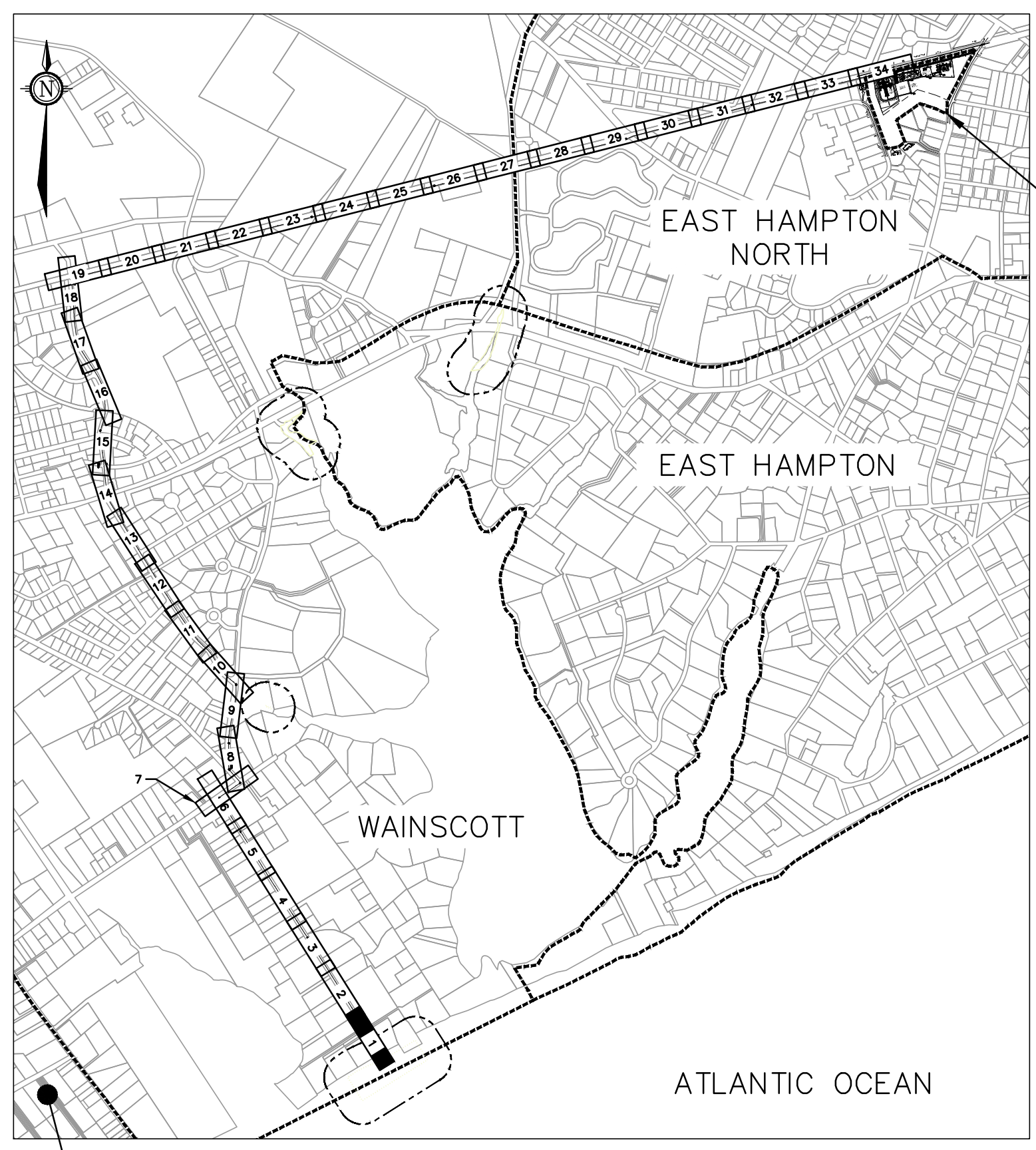


PLAN VIEW
1"=0"=1'-0"



KEY PLAN
NTS

LEGEND

- E(C)— UNDERGROUND ELECTRIC LINE (SUE-C)
 - E(D)— UNDERGROUND ELECTRIC LINE (SUE-D)
 - E(B)— UNDERGROUND ELECTRIC LINE (SUE-B)
 - G(C)— UNDERGROUND GAS LINE (SUE-C)
 - G(D)— UNDERGROUND GAS LINE (SUE-D)
 - G(B)— UNDERGROUND GAS LINE (SUE-B)
 - W(C)— UNDERGROUND WATER LINE (SUE-C)
 - W(D)— UNDERGROUND WATER LINE (SUE-D)
 - W(B)— UNDERGROUND WATER LINE (SUE-B)
 - T(C)— UNDERGROUND TELEPHONE LINE (SUE-C)
 - T(D)— UNDERGROUND TELEPHONE LINE (SUE-D)
 - T(B)— UNDERGROUND TELEPHONE LINE (SUE-B)
 - FO(C)— UNDERGROUND FIBER OPTICS (SUE-C)
 - FO(D)— UNDERGROUND FIBER OPTICS (SUE-D)
 - FO(B)— UNDERGROUND FIBER OPTICS (SUE-B)
 - FM(D)— UNDERGROUND FORCED SEWER MAIN (SUE-D)
 - CATV— UNDERGROUND CABLE TELEVISION LINE
 - CATV(C)— UNDERGROUND CABLE TELEVISION LINE (SUE-C)
 - S(D)— UNDERGROUND SEWER LINE (SUE-C)
 - FM— UNDERGROUND SEWER FORCE LINE (SUE-D)
 - SD— UNDERGROUND STORM DRAIN LINE (SUE-D)
 - SD(D)— UNDERGROUND STORM DRAIN LINE (SUE-D)
 - SD— STORM DRAIN LINE
 - 25— CONTOUR
 - APPROXIMATE CENTER OF THE 138 KV CABLE DUCT BANK
 - APPROXIMATE CENTER OF THE 138 KV CABLE HDD HDPE CONDUIT
 - TOWN BOUNDARY
 - TAX MAP PROPERTY LINE
 - WETLAND
 - WETLAND 300ft ADJACENT AREA
 - VEGETATION BRUSH
 - VEGETATION FOREST
 - GUIDE RAIL
 - FENCE WIRE
 - FENCE STOCKADE
 - FENCE CHAIN LINK
 - FENCE SPLIT RAIL
 - OVERHEAD WIRES
 - FLOOD ZONE
 - TREE LINE
 - STONE WALL
 - SUBSURFACE UTILITY ENGINEERING (QUALITY LEVEL)
 - SUE-(X)
- CATCH BASIN
 - CATCH BASIN
 - ROUND CATCH BASIN
 - CATCH BASIN AS DEPICTED BY AERIAL
 - MB □ MAIL BOX
 - FP ○ FLAG POLE AS DEPICTED BY AERIAL
 - ELECTRIC HAND HOLE
 - ⊙ DRAIN MANHOLE
 - ⊙ EXISTING MANHOLE
 - MHO ○ MANHOLE AS DEPICTED BY AERIAL
 - ⊙ SEWER MANHOLE
 - ⊙ ELECTRIC MANHOLE
 - ⊙ ELECTRIC HAND HOLE
 - ⊙ TELEPHONE MANHOLE
 - ⊙ WATER MANHOLE
 - ⊙ WATER METER
 - WV ● WATER VALVE
 - ⊙ FIRE HYDRANT
 - ⊙ FIRE WELL
 - GV ○ GAS VALVE
 - ⊙ GAS METER
 - ⊙ PEDESTRIAN PUSH BUTTON
 - ⊙ TRAFFIC SIGNAL MAST
 - UTILITY POLE
 - UTILITY POLE W/LIGHT
 - STREET SIGN
 - MASTARM
 - STOP LINE
 - EDGE OF PAVEMENT
 - CONCRETE CURB
 - BELGIAN BLOCK CURB
 - BITUMINOUS BERM
 - BITUMINOUS CURB
 - MH-X MANHOLE
 - ROAD
- BOLLARD
 - C.I. CENTER INVERT
 - RCP REINFORCED CONCRETE PIPE
 - PVC POLYVINYLCHLORIDE PIPE
 - CMP DUCTILE IRON PIPE
 - CMP CORRUGATED METAL PIPE
 - CPP CORRUGATED PLASTIC PIPE
 - VC VITRIFIED CLAY PIPE
 - CB CATCH BASIN
 - D/W DRIVE WAY
 - MH MANHOLE
 - NPV NO PIPES VISIBLE
 - LSA LANDSCAPE AREA
 - DMH DRAIN MANHOLE
 - SMH SEWER MANHOLE
 - RIM RIM ELEVATION
 - INV= INVERT ELEVATION
 - CNO COULD NOT OPEN
 - GUY GUY WIRE
 - BW= BOTTOM OF WALL ELEVATION
 - TW= TOP OF WALL ELEVATION
 - DYL DOUBLE YELLOW LINE
 - SWL SINGLE WHITE LINE
 - DWL DASHED WHITE LINE
 - PL PLASTIC
 - PE POLYETHYLENE
 - ST STEEL
 - DP DEPTH
 - G M GAS METER
 - HH □ HAND HOLE
 - □ TRANSFORMER
 - □ STEEL SPAN POLE
 - □ TRAFFIC CONTROL BOX
 - TREE
 - TREE SHRUB
 - FLOOD LIGHT
 - BORING
 - MONITORING WELL
 - SPOT ELEVATION

NOTES:

1. TOPOGRAPHICAL LAND SURVEY DATA PROVIDED BY VHB ENGINEERING, SURVEYING & LANDSCAPE ARCHITECTURE, PC, AUGUST 25TH 2017.
2. BY DEFAULT, 4 x 2 DUCT BANKS ARE CURRENTLY CONSIDERED, UNLESS NOTED OTHERWISE. SEE DRAWING 648902-0000-47DD-0011
3. WETLAND DELINEATION DATA PROVIDED BY VHB ENGINEERING, SURVEYING & LANDSCAPE ARCHITECTURE, PC. ADDITIONAL WETLAND BOUNDARY DATA PROVIDED BY NYSDEC.
4. LITTORAL ZONE DEFINED BY NYSDEC TO INCLUDE ALL LANDS UNDER TIDAL WATERS THAT ARE LESS THAN SIX FEET AT MEAN LOW WATER.

PRELIMINARY
NOT FOR CONSTRUCTION



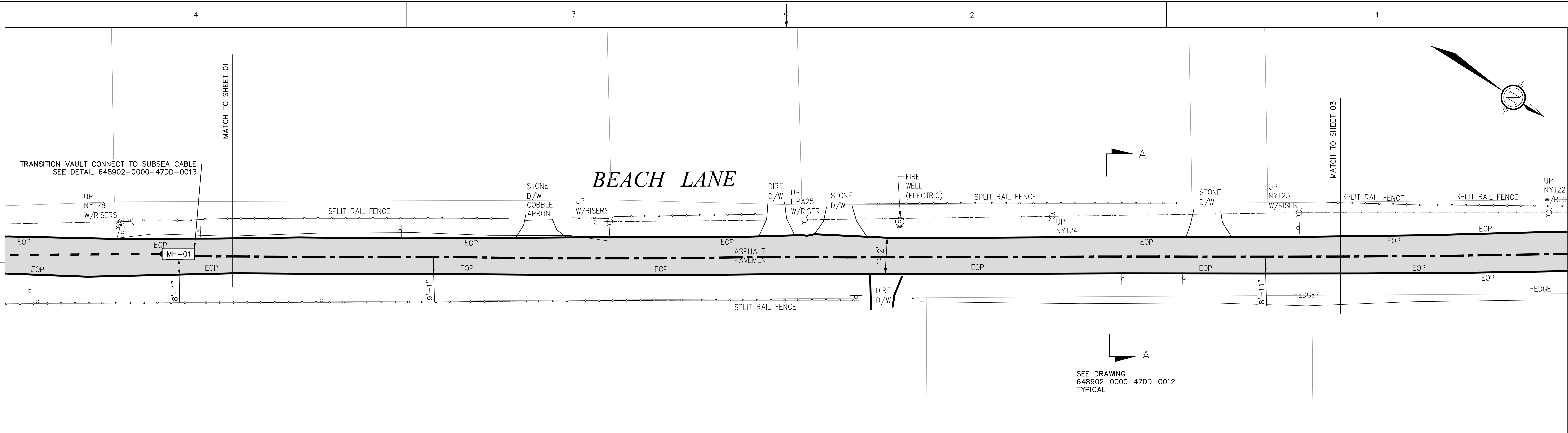
No	REVISION DESCRIPTION	DATE (Y/M/D)	INITIALS	DESIGNED	APPROVED
D	ISSUED FOR CLIENT REVIEW	18/01/08	L.M.	A.P.	
E	ISSUED FOR CLIENT REVIEW	18/01/11	L.M.	A.P.	
F	ISSUED FOR CLIENT REVIEW	18/01/30	A.P.	L.C.	
G	ISSUED FOR CLIENT REVIEW	18/02/16	A.P.	L.C.	
H	ISSUED FOR CLIENT REVIEW	18/04/11	A.P.	F.L.	
J	ISSUED FOR CLIENT REVIEW	18/05/24	A.P.	F.L.	



PROFESSIONAL SEAL	PREPARATION
	DESIGNED A.P.
	DRAWN L.M.
	CHECKED R.A.
	DATE 2017-10-18
SCALE 1'-0"=1'-0"	SHEET 1 OF 34

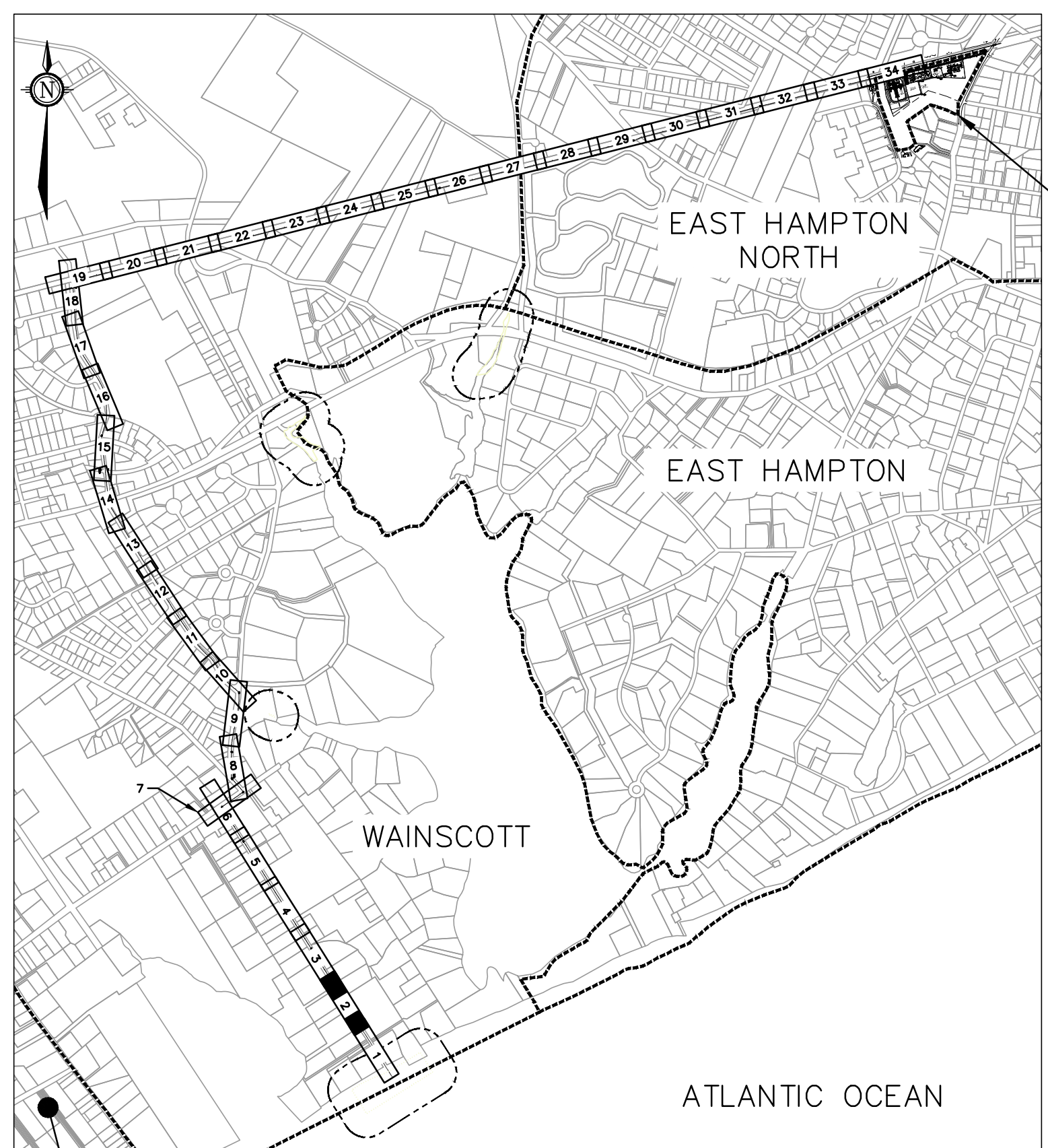
CLIENT	DEEPWATER WIND SOUTH FORK, LLC (DWSF)
PROJECT	SOUTH FORK WIND FARM (SFWF)
TITLE	SOUTH FORK EXPORT CABLE (SFEC) 138KV ONSHORE CABLE ROUTING
DOCUMENT No.	648902-0000-47DD-0006
SIZE	D
REV	J

REVISION REGISTER



PLAN VIEW
1'-0"=1'-0"

SEE DRAWING
648902-0000-47DD-0012
TYPICAL



KEY PLAN
NTS

LEGEND

- E(C) UNDERGROUND ELECTRIC LINE (SUE-C)
- E(D) UNDERGROUND ELECTRIC LINE (SUE-D)
- E(B) UNDERGROUND ELECTRIC LINE (SUE-B)
- G(C) UNDERGROUND GAS LINE (SUE-C)
- G(D) UNDERGROUND GAS LINE (SUE-D)
- G(B) UNDERGROUND GAS LINE (SUE-B)
- W(C) UNDERGROUND WATER LINE (SUE-C)
- W(D) UNDERGROUND WATER LINE (SUE-D)
- W(B) UNDERGROUND WATER LINE (SUE-B)
- T(C) UNDERGROUND TELEPHONE LINE (SUE-C)
- T(D) UNDERGROUND TELEPHONE LINE (SUE-D)
- T(B) UNDERGROUND TELEPHONE LINE (SUE-B)
- FO(C) UNDERGROUND FIBER OPTICS (SUE-C)
- FO(D) UNDERGROUND FIBER OPTICS (SUE-D)
- FO(B) UNDERGROUND FIBER OPTICS (SUE-B)
- FM(D) UNDERGROUND FORCED SEWER MAIN (SUE-D)
- CATV(C) UNDERGROUND CABLE TELEVISION LINE (SUE-C)
- CATV(D) UNDERGROUND CABLE TELEVISION LINE (SUE-D)
- S(D) UNDERGROUND SEWER LINE (SUE-D)
- FM UNDERGROUND SEWER FORCE LINE (SUE-D)
- SD(D) UNDERGROUND STORM DRAIN LINE (SUE-D)
- SD(D) UNDERGROUND STORM DRAIN LINE (SUE-C)
- SD(D) STORM DRAIN LINE
- 25 CONTOUR
- APPROXIMATE CENTER OF THE 138 KV CABLE DUCT BANK
- APPROXIMATE CENTER OF THE 138 KV CABLE HDD HDPE CONDUIT
- TOWN BOUNDARY
- TAX MAP PROPERTY LINE
- WETLAND
- WETLAND 300ft ADJACENT AREA
- VEGETATION BRUSH
- VEGETATION FOREST
- GUIDE RAIL
- FENCE WIRE
- FENCE STOCKADE
- FENCE CHAIN LINK
- FENCE SPLIT RAIL
- OVERHEAD WIRES
- FLOOD ZONE
- TREE LINE
- STONE WALL
- SUE-(X) SUBSURFACE UTILITY ENGINEERING (QUALITY LEVEL)
- CATCH BASIN
- ROUND CATCH BASIN
- CATCH BASIN AS DEPICTED BY AERIAL
- MAIL BOX
- FLAG POLE AS DEPICTED BY AERIAL
- ELECTRIC HAND HOLE
- DRAIN MANHOLE
- EXISTING MANHOLE
- MANHOLE AS DEPICTED BY AERIAL
- SEWER MANHOLE
- ELECTRIC MANHOLE
- ELECTRIC HAND HOLE
- TELEPHONE MANHOLE
- WATER MANHOLE
- WATER METER
- WATER VALVE
- FIRE HYDRANT
- FIRE WELL
- GAS VALVE
- GAS METER
- PEDESTRIAN PUSH BUTTON
- TRAFFIC SIGNAL MAST
- UTILITY POLE
- UTILITY POLE W/LIGHT
- STREET SIGN
- MASTARM
- STOP LINE
- EDGE OF PAVEMENT
- CONCRETE CURB
- BELGIAN BLOCK CURB
- BITUMINOUS BERM
- BITUMINOUS CURB
- MANHOLE
- ROAD
- BOLLARD
- C.I. CENTER INVERT
- RCP REINFORCED CONCRETE PIPE
- PVC POLYVINYLCHLORIDE PIPE
- DIP DUCTILE IRON PIPE
- CMP CORRUGATED METAL PIPE
- GPP CORRUGATED PLASTIC PIPE
- VC VITRIFIED CLAY PIPE
- CB CATCH BASIN
- D/W DRIVE WAY
- MH MANHOLE
- NPV NO PIPES VISIBLE
- LSA LANDSCAPE AREA
- DMH DRAIN MANHOLE
- SMH SEWER MANHOLE
- RIM RIM ELEVATION
- INV INVERT ELEVATION
- CNO COULD NOT OPEN
- GUY GUY WIRE
- BW BOTTOM OF WALL ELEVATION
- TW TOP OF WALL ELEVATION
- DYL DOUBLE YELLOW LINE
- SWL SINGLE WHITE LINE
- DWL DASHED WHITE LINE
- PL PLASTIC
- PE POLYETHYLENE
- ST STEEL
- DP DEPTH
- GM GAS METER
- HH HAND HOLE
- TR TRANSFORMER
- SP STEEL SPAN POLE
- TC TRAFFIC CONTROL BOX
- TREE
- SHRUB
- FL FLOOD LIGHT
- BORING
- MONITORING WELL
- SE SPOT ELEVATION

NOTES:

- TOPOGRAPHICAL LAND SURVEY DATA PROVIDED BY VHB ENGINEERING, SURVEYING & LANDSCAPE ARCHITECTURE, PC, AUGUST 25TH 2017.
- BY DEFAULT, 4 x 2 DUCT BANKS ARE CURRENTLY CONSIDERED, UNLESS NOTED OTHERWISE. SEE DRAWING 648902-0000-47DD-0011
- WETLAND DELINEATION DATA PROVIDED BY VHB ENGINEERING, SURVEYING & LANDSCAPE ARCHITECTURE, PC. ADDITIONAL WETLAND BOUNDARY DATA PROVIDED BY NYSDEC.

PRELIMINARY
NOT FOR CONSTRUCTION



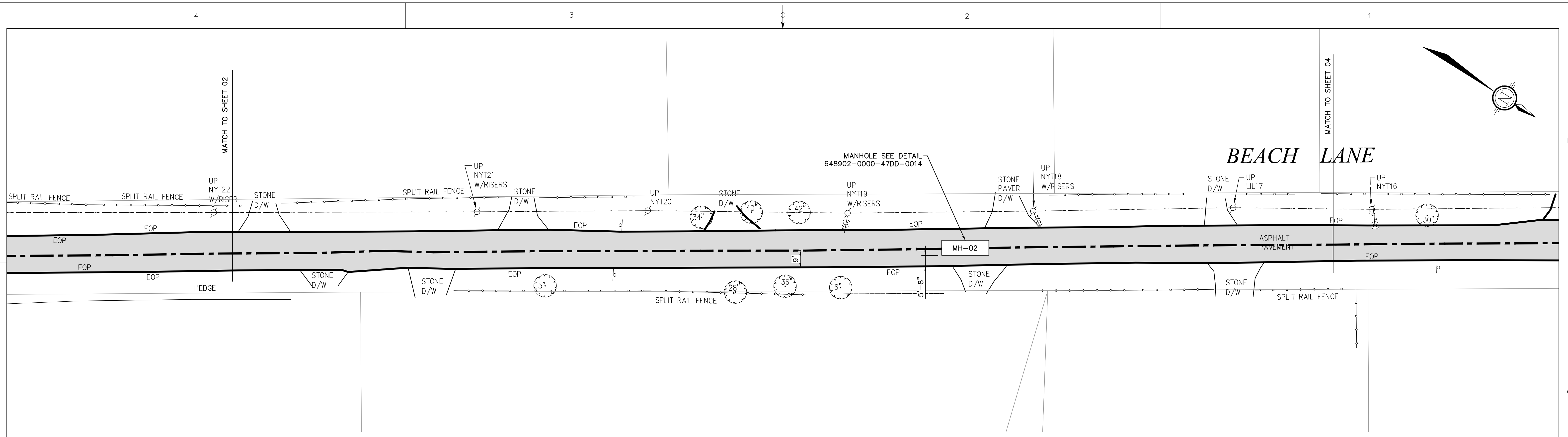
No	REVISION DESCRIPTION	DATE (Y/M/D)	DESIGNED	APPROVED
D	ISSUED FOR CLIENT REVIEW	18/01/08	L.M.	A.P.
E	ISSUED FOR CLIENT REVIEW	18/01/11	L.M.	A.P.
F	ISSUED FOR CLIENT REVIEW	18/01/30	A.P.	L.C.
G	ISSUED FOR CLIENT REVIEW	18/02/16	A.P.	L.C.
H	ISSUED FOR CLIENT REVIEW	18/04/11	A.P.	F.L.
J	ISSUED FOR CLIENT REVIEW	18/05/24	A.P.	F.L.



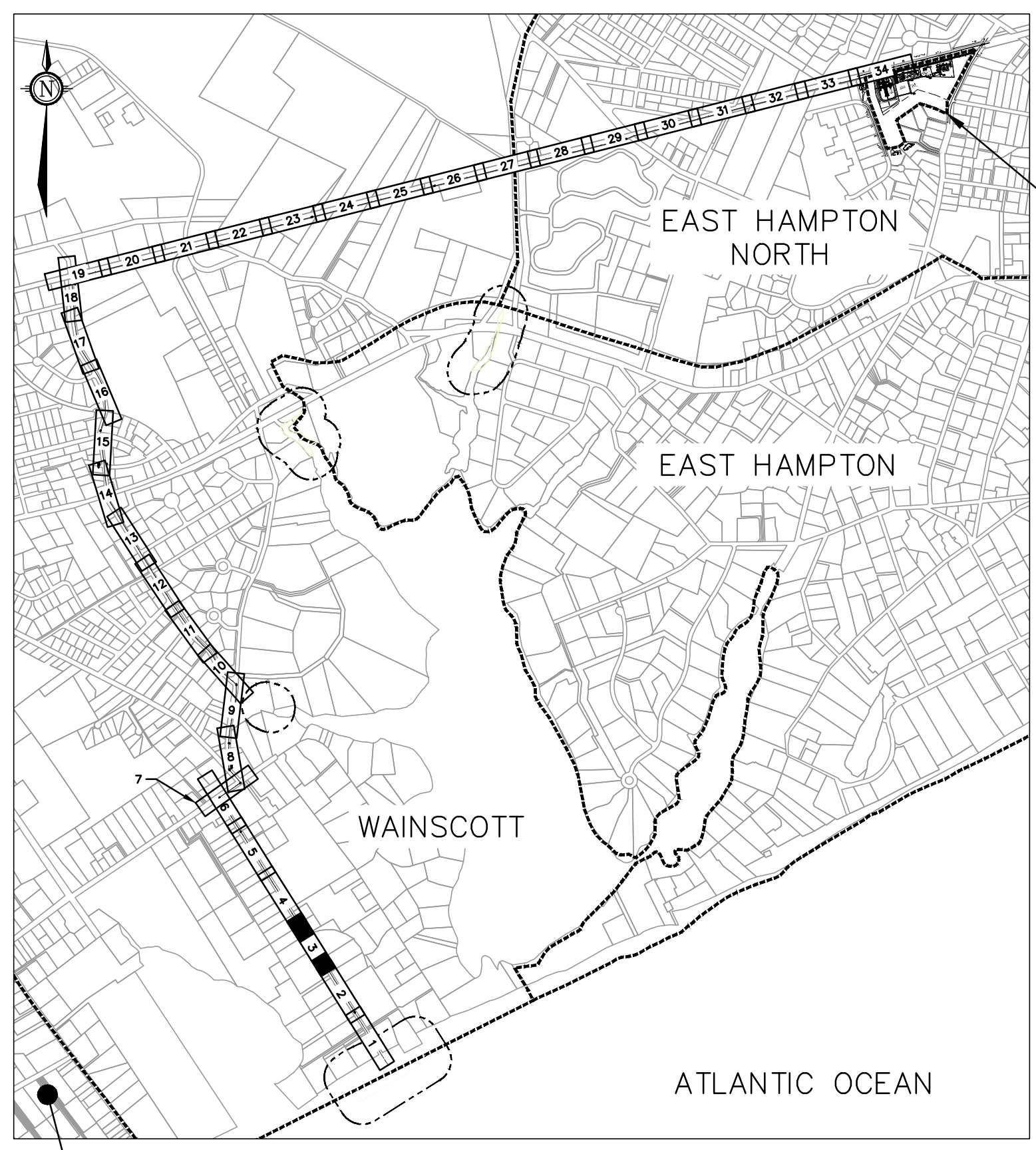
PROFESSIONAL SEAL	PREPARATION
DESIGNED A.P.	PROJECT SOUTH FORK WIND FARM (SFWF)
DRAWN L.M.	TITLE SOUTH FORK EXPORT CABLE (SFEC) 138KV ONSHORE CABLE ROUTING
CHECKED R.A.	DOCUMENT No. 648902-0000-47DD-0006
DATE 2017-10-18	SCALE 1'-0"=1'-0"
SHEET 2 OF 34	REV D J

CLIENT	PROJECT	TITLE	DOCUMENT No.	SCALE	SHEET	REV
DEEPWATER WIND SOUTH FORK, LLC (DWSF)	SOUTH FORK WIND FARM (SFWF)	SOUTH FORK EXPORT CABLE (SFEC) 138KV ONSHORE CABLE ROUTING	648902-0000-47DD-0006	1'-0"=1'-0"	2 OF 34	D J

REVISION REGISTER



PLAN VIEW
1"=0' = 1"=0"



KEY PLAN
NTS

LEGEND

- (C)— UNDERGROUND ELECTRIC LINE (SUE-C)
- (D)— UNDERGROUND ELECTRIC LINE (SUE-D)
- (B)— UNDERGROUND ELECTRIC LINE (SUE-B)
- (C)— UNDERGROUND GAS LINE (SUE-C)
- (D)— UNDERGROUND GAS LINE (SUE-D)
- (B)— UNDERGROUND GAS LINE (SUE-B)
- (C)— UNDERGROUND WATER LINE (SUE-C)
- (D)— UNDERGROUND WATER LINE (SUE-D)
- (B)— UNDERGROUND WATER LINE (SUE-B)
- (C)— UNDERGROUND TELEPHONE LINE (SUE-C)
- (D)— UNDERGROUND TELEPHONE LINE (SUE-D)
- (B)— UNDERGROUND TELEPHONE LINE (SUE-B)
- (C)— UNDERGROUND FIBER OPTICS (SUE-C)
- (D)— UNDERGROUND FIBER OPTICS (SUE-D)
- (B)— UNDERGROUND FIBER OPTICS (SUE-B)
- (D)— UNDERGROUND FORCED SEWER MAIN (SUE-D)
- (C)— UNDERGROUND CABLE TELEVISION LINE (SUE-C)
- (D)— UNDERGROUND CABLE TELEVISION LINE (SUE-D)
- (C)— UNDERGROUND SEWER LINE (SUE-C)
- (D)— UNDERGROUND SEWER FORCE LINE (SUE-D)
- (B)— UNDERGROUND STORM DRAIN LINE (SUE-B)
- (D)— UNDERGROUND STORM DRAIN LINE (SUE-D)
- (C)— STORM DRAIN LINE
- 25— CONTOUR
- — — — — APPROXIMATE CENTER OF THE 138 KV CABLE DUCT BANK
- — — — — APPROXIMATE CENTER OF THE 138 KV CABLE HDD HDPE CONDUIT
- — — — — TOWN BOUNDARY
- — — — — TAX MAP PROPERTY LINE
- · · · · · WETLAND
- · · · · · WETLAND 300ft ADJACENT AREA
- · · · · · VEGETATION BRUSH
- · · · · · VEGETATION FOREST
- · · · · · GUIDE RAIL
- · · · · · FENCE WIRE
- · · · · · FENCE STOCKADE
- · · · · · FENCE CHAIN LINK
- · · · · · FENCE SPLIT RAIL
- · · · · · OVERHEAD WIRES
- · · · · · FLOOD ZONE
- · · · · · TREE LINE
- · · · · · STONE WALL
- · · · · · SUBSURFACE UTILITY ENGINEERING (QUALITY LEVEL)
- (C)— SUE-(X)
- CATCH BASIN
- CATCH BASIN
- ROUND CATCH BASIN
- CATCH BASIN AS DEPICTED BY AERIAL
- MB □ MAIL BOX
- FP ○ FLAG POLE AS DEPICTED BY AERIAL
- ELECTRIC HAND HOLE
- DRAIN MANHOLE
- EXISTING MANHOLE
- MHO ○ MANHOLE AS DEPICTED BY AERIAL
- SEWER MANHOLE
- ELECTRIC MANHOLE
- ELECTRIC HAND HOLE
- TELEPHONE MANHOLE
- WATER MANHOLE
- WATER METER
- WATER VALVE
- FIRE HYDRANT
- FIRE WELL
- GAS VALVE
- GAS METER
- PEDESTRIAN PUSH BUTTON
- TRAFFIC SIGNAL MAST
- UTILITY POLE
- UTILITY POLE W/LIGHT
- STREET SIGN
- MASTARM
- STOP LINE
- EDGE OF PAVEMENT
- CONCRETE CURB
- BELGIAN BLOCK CURB
- BITUMINOUS BERM
- BITUMINOUS CURB
- MH-X MANHOLE
- ROAD
- BOLLARD
- C.I. CENTER INVERT
- RCP REINFORCED CONCRETE PIPE
- PVC POLYVINYLCHLORIDE PIPE
- CMP DUCTILE IRON PIPE
- CMP CORRUGATED METAL PIPE
- CPP CORRUGATED PLASTIC PIPE
- VC VITRIFIED CLAY PIPE
- CB CATCH BASIN
- D/W DRIVE WAY
- MH MANHOLE
- NPV NO PIPES VISIBLE
- LSA LANDSCAPE AREA
- DMH DRAIN MANHOLE
- SMH SEWER MANHOLE
- RIM RIM ELEVATION
- INV INVERT ELEVATION
- CNO COULD NOT OPEN
- GUY GUY WIRE
- BW BOTTOM OF WALL ELEVATION
- TW TOP OF WALL ELEVATION
- DYL DOUBLE YELLOW LINE
- SWL SINGLE WHITE LINE
- DWL DASHED WHITE LINE
- PL PLASTIC
- PE POLYETHYLENE
- ST STEEL
- DP DEPTH
- G M GAS METER
- HH HAND HOLE
- T TRANSFORMER
- S STEEL SPAN POLE
- TCB TRAFFIC CONTROL BOX
- TREE
- SHRUB
- FL FLOOD LIGHT
- B BORING
- M MONITORING WELL
- S SPOT ELEVATION
- 100.0 x

NOTES:

1. TOPOGRAPHICAL LAND SURVEY DATA PROVIDED BY VHB ENGINEERING, SURVEYING & LANDSCAPE ARCHITECTURE, PC, AUGUST 25TH 2017.
2. BY DEFAULT, 4 x 2 DUCT BANKS ARE CURRENTLY CONSIDERED, UNLESS NOTED OTHERWISE. SEE DRAWING 648902-0000-47DD-0011
3. WETLAND DELINEATION DATA PROVIDED BY VHB ENGINEERING, SURVEYING & LANDSCAPE ARCHITECTURE, PC. ADDITIONAL WETLAND BOUNDARY DATA PROVIDED BY NYSDEC.

PRELIMINARY
NOT FOR CONSTRUCTION

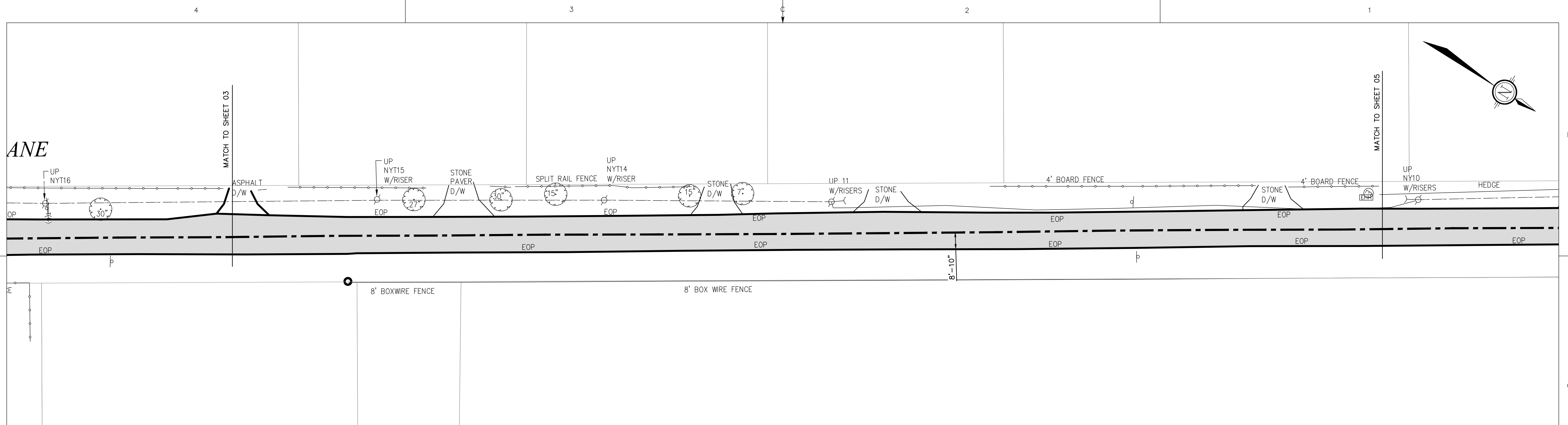


No	REVISION DESCRIPTION	DATE (Y/M/D)	DESIGNED	APPROVED
D	ISSUED FOR CLIENT REVIEW	18/01/08	L.M.	A.P.
E	ISSUED FOR CLIENT REVIEW	18/01/11	L.M.	A.P.
F	ISSUED FOR CLIENT REVIEW	18/01/30	A.P.	L.C.
G	ISSUED FOR CLIENT REVIEW	18/02/16	A.P.	L.C.
H	ISSUED FOR CLIENT REVIEW	18/04/11	A.P.	F.L.
J	ISSUED FOR CLIENT REVIEW	18/05/24	A.P.	F.L.

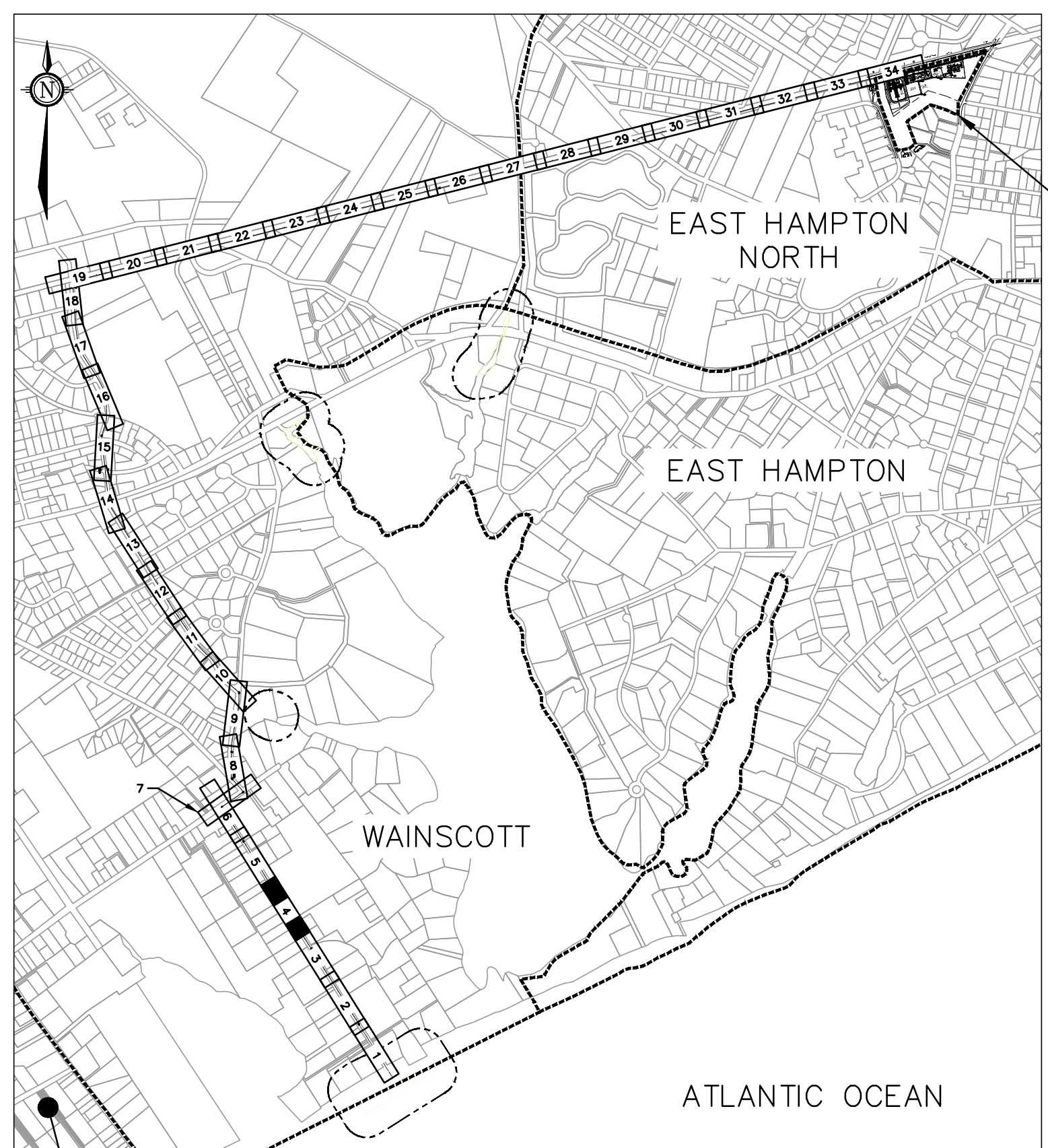
	PROFESSIONAL SEAL	PREPARATION
	DESIGNED A.P.	SOUTH FORK WIND FARM (SFWF)
	DRAWN L.M.	TITLE SOUTH FORK EXPORT CABLE (SFEC) 138KV ONSHORE CABLE ROUTING
	CHECKED R.A.	
	DATE 2017-10-18	DOCUMENT No. 648902-0000-47DD-0006
	SCALE 1"=0' = 1"=0"	SHEET 3 OF 34

CLIENT	DEEPWATER WIND SOUTH FORK, LLC (DWSF)
PROJECT	SOUTH FORK WIND FARM (SFWF)
TITLE	SOUTH FORK EXPORT CABLE (SFEC) 138KV ONSHORE CABLE ROUTING
DOCUMENT No.	648902-0000-47DD-0006
SCALE	1"=0' = 1"=0"
SHEET	3 OF 34
SIZE	D
REV	J

REVISION REGISTER



PLAN VIEW
1"=0'=1'-0"



KEY PLAN
NTS

LEGEND

- E(C)— UNDERGROUND ELECTRIC LINE (SUE-C)
 - E(D)— UNDERGROUND ELECTRIC LINE (SUE-D)
 - E(B)— UNDERGROUND ELECTRIC LINE (SUE-B)
 - G(C)— UNDERGROUND GAS LINE (SUE-C)
 - G(D)— UNDERGROUND GAS LINE (SUE-D)
 - G(B)— UNDERGROUND GAS LINE (SUE-B)
 - W(C)— UNDERGROUND WATER LINE (SUE-C)
 - W(D)— UNDERGROUND WATER LINE (SUE-D)
 - W(B)— UNDERGROUND WATER LINE (SUE-B)
 - T(C)— UNDERGROUND TELEPHONE LINE (SUE-C)
 - T(D)— UNDERGROUND TELEPHONE LINE (SUE-D)
 - T(B)— UNDERGROUND TELEPHONE LINE (SUE-B)
 - FO(C)— UNDERGROUND FIBER OPTICS (SUE-C)
 - FO(D)— UNDERGROUND FIBER OPTICS (SUE-D)
 - FO(B)— UNDERGROUND FIBER OPTICS (SUE-B)
 - FM(D)— UNDERGROUND FORCED SEWER MAIN (SUE-D)
 - CATV— UNDERGROUND CABLE TELEVISION LINE (SUE-C)
 - CATV(C)— UNDERGROUND CABLE TELEVISION LINE (SUE-C)
 - S(D)— UNDERGROUND SEWER LINE (SUE-D)
 - FM— UNDERGROUND SEWER FORCE LINE (SUE-D)
 - SD— UNDERGROUND STORM DRAIN LINE (SUE-C)
 - SD(D)— UNDERGROUND STORM DRAIN LINE (SUE-D)
 - SD(B)— UNDERGROUND STORM DRAIN LINE (SUE-B)
 - 25— CONTOUR
 - — — — — APPROXIMATE CENTER OF THE 138 kV CABLE DUCT BANK
 - — — — — APPROXIMATE CENTER OF THE 138 kV CABLE HDD HDPE CONDUIT
 - — — — — TOWN BOUNDARY
 - — — — — TAX MAP PROPERTY LINE
 - · · · · · WETLAND
 - · · · · · WETLAND 300ft ADJACENT AREA
 - — — — — VEGETATION BRUSH
 - — — — — VEGETATION FOREST
 - — — — — GUIDE RAIL
 - — — — — FENCE WIRE
 - — — — — FENCE STOCKADE
 - — — — — FENCE CHAIN LINK
 - — — — — FENCE SPLIT RAIL
 - — — — — OVERHEAD WIRES
 - — — — — FLOOD ZONE
 - — — — — TREE LINE
 - — — — — STONE WALL
 - — — — — SUBSURFACE UTILITY ENGINEERING (QUALITY LEVEL)
 - — — — — SUE-(X)
- CATCH BASIN
 - CATCH BASIN
 - ROUND CATCH BASIN
 - CATCH BASIN AS DEPICTED BY AERIAL
 - MB □ MAIL BOX
 - FP ○ FLAG POLE AS DEPICTED BY AERIAL
 - ELECTRIC HAND HOLE
 - ⊙ DRAIN MANHOLE
 - ⊙ EXISTING MANHOLE
 - MHC ○ MANHOLE AS DEPICTED BY AERIAL
 - ⊙ SEWER MANHOLE
 - ⊙ ELECTRIC MANHOLE
 - ⊙ ELECTRIC HAND HOLE
 - ⊙ TELEPHONE MANHOLE
 - ⊙ WATER MANHOLE
 - WATER METER
 - WV ● WATER VALVE
 - ⊙ FIRE HYDRANT
 - ⊙ FIRE WELL
 - GV ○ GAS VALVE
 - GAS METER
 - PEDESTRIAN PUSH BUTTON
 - TRAFFIC SIGNAL MAST
 - UTILITY POLE
 - UTILITY POLE W/LIGHT
 - STREET SIGN
 - MASTARM
 - STOP LINE
 - EDGE OF PAVEMENT
 - CONCRETE CURB
 - BCC BELGIAN BLOCK CURB
 - BB BITUMINOUS BERM
 - BC BITUMINOUS CURB
 - MH-X MANHOLE
 - ROAD
- BOLLARD
 - C.I. CENTER INVERT
 - RCP REINFORCED CONCRETE PIPE
 - PVC POLYVINYLCHLORIDE PIPE
 - CMP DUCTILE IRON PIPE
 - CMP CORRUGATED METAL PIPE
 - CVP CORRUGATED PLASTIC PIPE
 - VC VITRIFIED CLAY PIPE
 - CB CATCH BASIN
 - D/W DRIVE WAY
 - MH MANHOLE
 - NPV NO PIPES VISIBLE
 - LSA LANDSCAPE AREA
 - DMH DRAIN MANHOLE
 - SMH SEWER MANHOLE
 - RIM= RIM ELEVATION
 - INV= INVERT ELEVATION
 - CNO COULD NOT OPEN
 - GUY GUY WIRE
 - BW= BOTTOM OF WALL ELEVATION
 - TW= TOP OF WALL ELEVATION
 - DYL DOUBLE YELLOW LINE
 - SWL SINGLE WHITE LINE
 - DWL DASHED WHITE LINE
 - PL PLASTIC
 - PE POLYETHYLENE
 - ST STEEL
 - DP DEPTH
 - GUY GAS METER
 - HH HAND HOLE
 - TR TRANSFORMER
 - STP STEEL SPAN POLE
 - TCB TRAFFIC CONTROL BOX
 - TREE
 - SHRUB
 - FL FLOOD LIGHT
 - BOR BORING
 - MW MONITORING WELL
 - SE SPOT ELEVATION

NOTES:

1. TOPOGRAPHICAL LAND SURVEY DATA PROVIDED BY VHB ENGINEERING, SURVEYING & LANDSCAPE ARCHITECTURE, PC, AUGUST 25TH 2017.
2. BY DEFAULT, 4 x 2 DUCT BANKS ARE CURRENTLY CONSIDERED, UNLESS NOTED OTHERWISE. SEE DRAWING 648902-0000-47DD-0011
3. WETLAND DELINEATION DATA PROVIDED BY VHB ENGINEERING, SURVEYING & LANDSCAPE ARCHITECTURE, PC. ADDITIONAL WETLAND BOUNDARY DATA PROVIDED BY NYSDEC.

PRELIMINARY
NOT FOR CONSTRUCTION



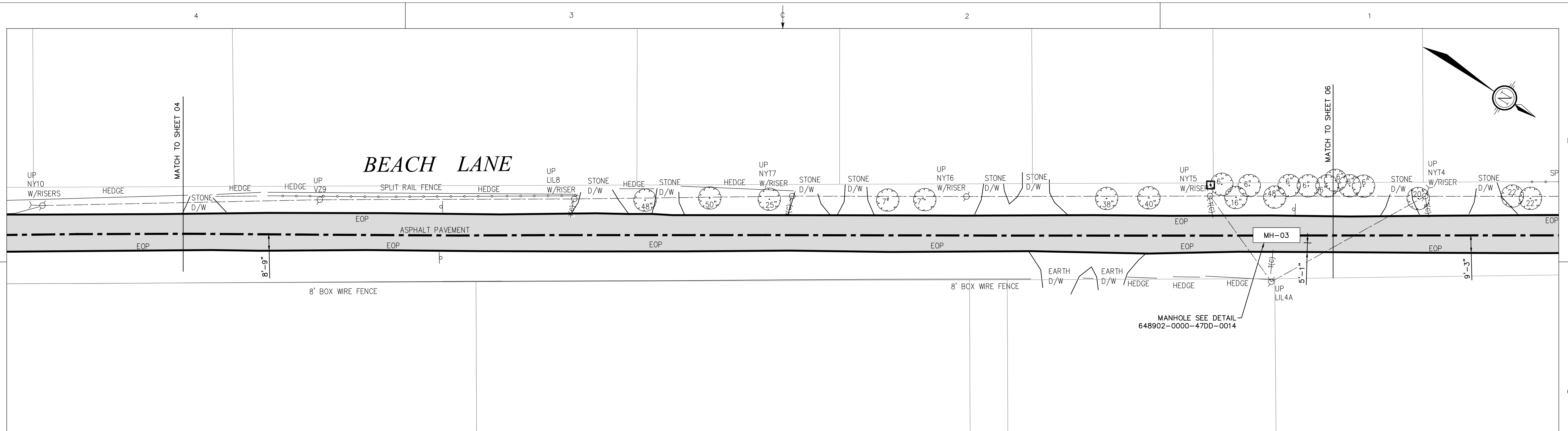
No	REVISION DESCRIPTION	DATE (Y/M/D)	INITIALS	DESIGNED	APPROVED
D	ISSUED FOR CLIENT REVIEW	18/01/08	L.M.	A.P.	
E	ISSUED FOR CLIENT REVIEW	18/01/11	L.M.	A.P.	
F	ISSUED FOR CLIENT REVIEW	18/01/30	A.P.	L.C.	
G	ISSUED FOR CLIENT REVIEW	18/02/16	A.P.	L.C.	
H	ISSUED FOR CLIENT REVIEW	18/04/11	A.P.	F.L.	
J	ISSUED FOR CLIENT REVIEW	18/05/24	A.P.	F.L.	



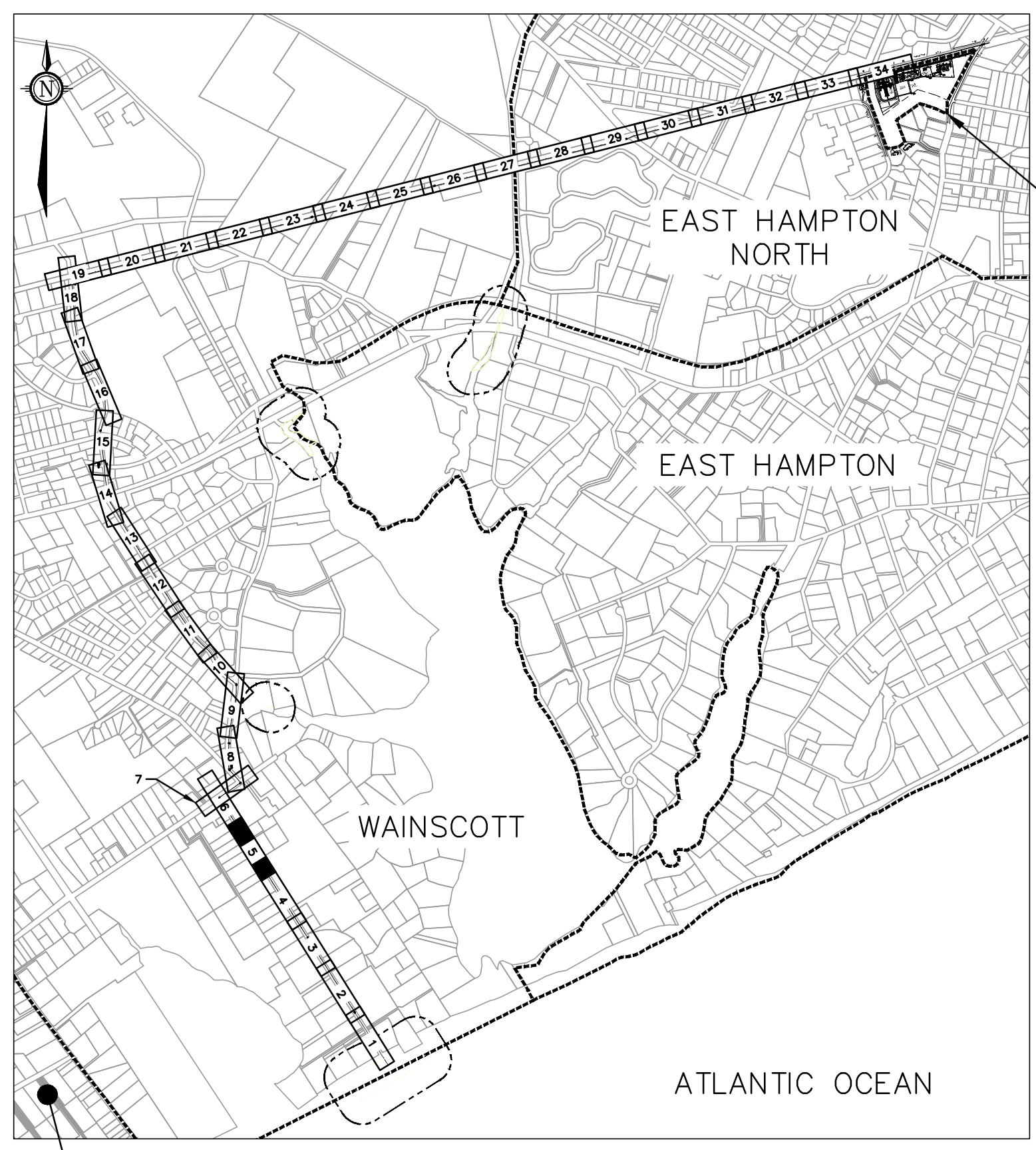
PROFESSIONAL SEAL	PREPARATION
	DESIGNED A.P.
	DRAWN L.M.
	CHECKED R.A.
	DATE 2017-10-18
	SCALE SHEET 1"=0'=1'-0" 4 OF 34

CLIENT	DEEPWATER WIND SOUTH FORK, LLC (DWSF)
PROJECT	SOUTH FORK WIND FARM (SFWF)
TITLE	SOUTH FORK EXPORT CABLE (SFEC) 138kV ONSHORE CABLE ROUTING
DOCUMENT No.	648902-0000-47DD-0006
SIZE	D
REV	J

REVISION REGISTER



PLAN VIEW
1"=0' = 1"=0"



LEGEND

- (C)— UNDERGROUND ELECTRIC LINE (SUE-C)
- (D)— UNDERGROUND ELECTRIC LINE (SUE-D)
- (B)— UNDERGROUND ELECTRIC LINE (SUE-B)
- (C)— UNDERGROUND GAS LINE (SUE-C)
- (D)— UNDERGROUND GAS LINE (SUE-D)
- (B)— UNDERGROUND GAS LINE (SUE-B)
- (C)— UNDERGROUND WATER LINE (SUE-C)
- (D)— UNDERGROUND WATER LINE (SUE-D)
- (B)— UNDERGROUND WATER LINE (SUE-B)
- (C)— UNDERGROUND TELEPHONE LINE (SUE-C)
- (D)— UNDERGROUND TELEPHONE LINE (SUE-D)
- (B)— UNDERGROUND TELEPHONE LINE (SUE-B)
- (C)— UNDERGROUND FIBER OPTICS (SUE-C)
- (D)— UNDERGROUND FIBER OPTICS (SUE-D)
- (B)— UNDERGROUND FIBER OPTICS (SUE-B)
- (D)— UNDERGROUND FORCED SEWER MAIN (SUE-D)
- (C)— UNDERGROUND CABLE TELEVISION LINE (SUE-C)
- (C)— UNDERGROUND CABLE TELEVISION LINE (SUE-C)
- (D)— UNDERGROUND SEWER LINE (SUE-D)
- (D)— UNDERGROUND SEWER FORCE LINE (SUE-D)
- (D)— UNDERGROUND STORM DRAIN LINE (SUE-D)
- (D)— UNDERGROUND STORM DRAIN LINE (SUE-D)
- (D)— UNDERGROUND STORM DRAIN LINE (SUE-D)
- 25— CONTOUR
- — — — — APPROXIMATE CENTER OF THE 138 KV CABLE DUCT BANK
- — — — — APPROXIMATE CENTER OF THE 138 KV CABLE HDD HDPE CONDUIT
- — — — — TOWN BOUNDARY
- — — — — TAX MAP PROPERTY LINE
- · · · · · WETLAND
- · · · · · WETLAND 300ft ADJACENT AREA
- · · · · · VEGETATION BRUSH
- · · · · · VEGETATION FOREST
- · · · · · GUIDE RAIL
- · · · · · FENCE WIRE
- · · · · · FENCE STOCKADE
- · · · · · FENCE CHAIN LINK
- · · · · · FENCE SPLIT RAIL
- · · · · · OVERHEAD WIRES
- · · · · · FLOOD ZONE
- · · · · · TREE LINE
- · · · · · STONE WALL
- · · · · · SUBSURFACE UTILITY ENGINEERING (QUALITY LEVEL)
- (X)— SUE-(X)
- CATCH BASIN
- CATCH BASIN
- ROUND CATCH BASIN
- CATCH BASIN AS DEPICTED BY AERIAL
- MB □ MAIL BOX
- FP □ FLAG POLE AS DEPICTED BY AERIAL
- ELECTRIC HAND HOLE
- DRAIN MANHOLE
- EXISTING MANHOLE
- MHO ○ MANHOLE AS DEPICTED BY AERIAL
- SEWER MANHOLE
- ELECTRIC MANHOLE
- TELEPHONE MANHOLE
- WATER MANHOLE
- WATER METER
- WATER VALVE
- FIRE HYDRANT
- FIRE WELL
- GAS VALVE
- GAS METER
- PEDESTRIAN PUSH BUTTON
- TRAFFIC SIGNAL MAST
- UTILITY POLE
- UTILITY POLE W/LIGHT
- STREET SIGN
- MASTARM
- STOP LINE
- EDGE OF PAVEMENT
- CONCRETE CURB
- BELGIAN BLOCK CURB
- BITUMINOUS BERM
- BITUMINOUS CURB
- MH-X MANHOLE
- ROAD
- BOLLARD
- C.I. CENTER INVERT
- RCP REINFORCED CONCRETE PIPE
- PVC POLYVINYLCHLORIDE PIPE
- CMP DUCTILE IRON PIPE
- CMP CORRUGATED METAL PIPE
- CPP CORRUGATED PLASTIC PIPE
- VC VITRIFIED CLAY PIPE
- CB CATCH BASIN
- D/W DRIVE WAY
- MH MANHOLE
- NPV NO PIPES VISIBLE
- LSA LANDSCAPE AREA
- DMH DRAIN MANHOLE
- SMH SEWER MANHOLE
- RIM RIM ELEVATION
- INV INVERT ELEVATION
- CNO COULD NOT OPEN
- GUY GUY WIRE
- BW BOTTOM OF WALL ELEVATION
- TW TOP OF WALL ELEVATION
- DYL DOUBLE YELLOW LINE
- SWL SINGLE WHITE LINE
- DWL DASHED WHITE LINE
- PL PLASTIC
- PE POLYETHYLENE
- ST STEEL
- DP DEPTH
- GUY GAS METER
- HH HAND HOLE
- TR TRANSFORMER
- SP STEEL SPAN POLE
- TC TRAFFIC CONTROL BOX
- TREE
- SHRUB
- FL FLOOD LIGHT
- BOR BORING
- MW MONITORING WELL
- SE SPOT ELEVATION
- 100.0 x

NOTES:

1. TOPOGRAPHICAL LAND SURVEY DATA PROVIDED BY VHB ENGINEERING, SURVEYING & LANDSCAPE ARCHITECTURE, PC, AUGUST 25TH 2017.
2. BY DEFAULT, 4 x 2 DUCT BANKS ARE CURRENTLY CONSIDERED, UNLESS NOTED OTHERWISE. SEE DRAWING 648902-0000-47DD-0011
3. WETLAND DELINEATION DATA PROVIDED BY VHB ENGINEERING, SURVEYING & LANDSCAPE ARCHITECTURE, PC. ADDITIONAL WETLAND BOUNDARY DATA PROVIDED BY NYSDEC.

PRELIMINARY
NOT FOR CONSTRUCTION

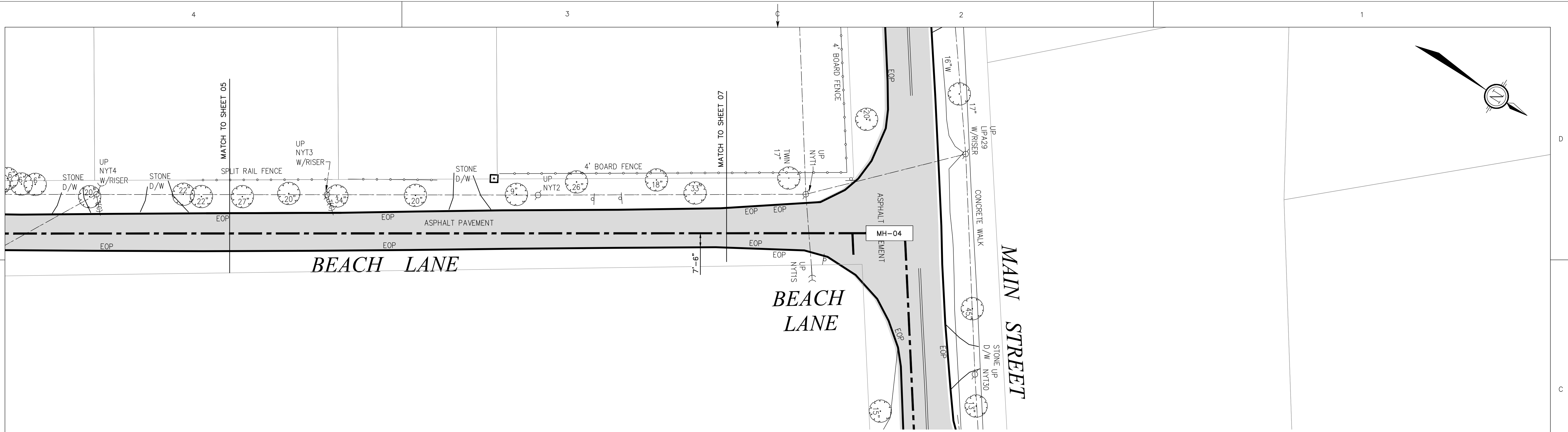


No	REVISION DESCRIPTION	DATE (Y/M/D)	DESIGNED	APPROVED
D	ISSUED FOR CLIENT REVIEW	18/01/08	L.M.	A.P.
E	ISSUED FOR CLIENT REVIEW	18/01/11	L.M.	A.P.
F	ISSUED FOR CLIENT REVIEW	18/01/30	A.P.	L.C.
G	ISSUED FOR CLIENT REVIEW	18/02/16	A.P.	L.C.
H	ISSUED FOR CLIENT REVIEW	18/04/11	A.P.	F.L.
J	ISSUED FOR CLIENT REVIEW	18/05/24	A.P.	F.L.

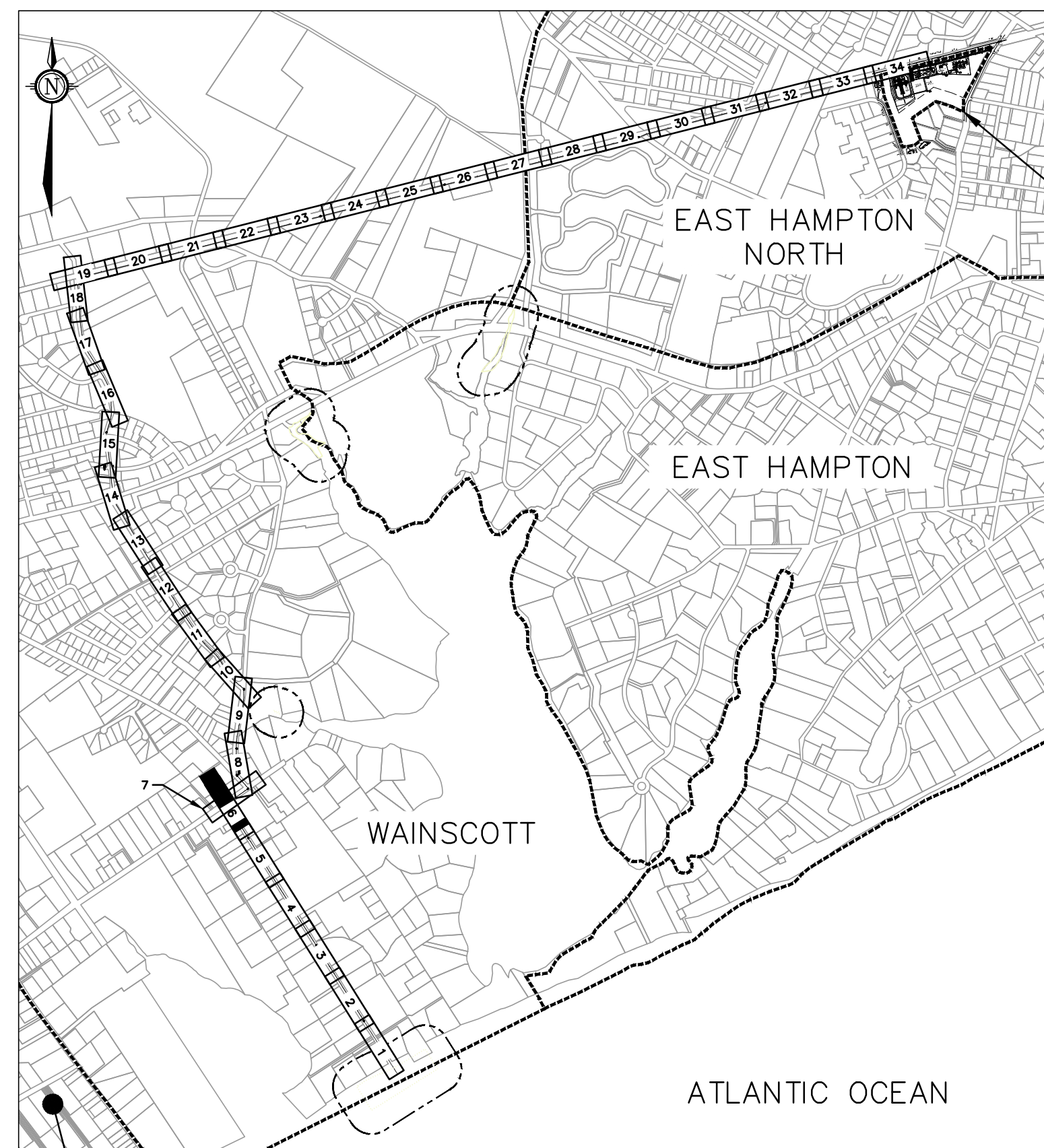
	PROFESSIONAL SEAL	PREPARATION
	DESIGNED	A.P.
	DRAWN	L.M.
	CHECKED	R.A.
	DATE	2017-10-18
SCALE	SHEET	5 OF 34
1"=0' = 1"=0"		

CLIENT	DEEPWATER WIND SOUTH FORK, LLC (DWSF)
PROJECT	SOUTH FORK WIND FARM (SFWF)
TITLE	SOUTH FORK EXPORT CABLE (SFE) 138KV ONSHORE CABLE ROUTING
DOCUMENT No.	648902-0000-47DD-0006
SIZE	D
REV	J

REVISION REGISTER



PLAN VIEW
1"=0' = 1"=0"



KEY PLAN
NTS

LEGEND

- (C)— UNDERGROUND ELECTRIC LINE (SUE-C)
- (D)— UNDERGROUND ELECTRIC LINE (SUE-D)
- (B)— UNDERGROUND ELECTRIC LINE (SUE-B)
- (C)— UNDERGROUND GAS LINE (SUE-C)
- (D)— UNDERGROUND GAS LINE (SUE-D)
- (B)— UNDERGROUND GAS LINE (SUE-B)
- (C)— UNDERGROUND WATER LINE (SUE-C)
- (D)— UNDERGROUND WATER LINE (SUE-D)
- (B)— UNDERGROUND WATER LINE (SUE-B)
- (C)— UNDERGROUND TELEPHONE LINE (SUE-C)
- (D)— UNDERGROUND TELEPHONE LINE (SUE-D)
- (B)— UNDERGROUND TELEPHONE LINE (SUE-B)
- (C)— UNDERGROUND FIBER OPTICS (SUE-C)
- (D)— UNDERGROUND FIBER OPTICS (SUE-D)
- (B)— UNDERGROUND FIBER OPTICS (SUE-B)
- (D)— UNDERGROUND FORCED SEWER MAIN (SUE-D)
- (C)— UNDERGROUND CABLE TELEVISION LINE (SUE-C)
- (B)— UNDERGROUND CABLE TELEVISION LINE (SUE-B)
- (D)— UNDERGROUND SEWER LINE (SUE-D)
- (C)— UNDERGROUND SEWER LINE (SUE-C)
- (B)— UNDERGROUND SEWER FORCE LINE (SUE-D)
- (D)— UNDERGROUND STORM DRAIN LINE (SUE-D)
- (C)— UNDERGROUND STORM DRAIN LINE (SUE-C)
- (B)— UNDERGROUND STORM DRAIN LINE (SUE-B)
- 25— CONTOUR
- — — — — APPROXIMATE CENTER OF THE 138 KV CABLE DUCT BANK
- — — — — APPROXIMATE CENTER OF THE 138 KV CABLE HDD HDPE CONDUIT
- — — — — TOWN BOUNDARY
- — — — — TAX MAP PROPERTY LINE
- · · · · · WETLAND
- · · · · · WETLAND 300ft ADJACENT AREA
- · · · · · VEGETATION BRUSH
- · · · · · VEGETATION FOREST
- · · · · · GUIDE RAIL
- · · · · · FENCE WIRE
- · · · · · FENCE STOCKADE
- · · · · · FENCE CHAIN LINK
- · · · · · FENCE SPLIT RAIL
- · · · · · OVERHEAD WIRES
- · · · · · FLOOD ZONE
- · · · · · TREE LINE
- · · · · · STONE WALL
- · · · · · SUBSURFACE UTILITY ENGINEERING (QUALITY LEVEL)
- SUE-(X)

- CATCH BASIN
- CATCH BASIN
- ROUND CATCH BASIN
- CATCH BASIN AS DEPICTED BY AERIAL
- MB □ MAIL BOX
- FP □ FLAG POLE AS DEPICTED BY AERIAL
- ELECTRIC HAND HOLE
- DRAIN MANHOLE
- EXISTING MANHOLE
- MHO ○ MANHOLE AS DEPICTED BY AERIAL
- SEWER MANHOLE
- ELECTRIC MANHOLE
- ELECTRIC HAND HOLE
- TELEPHONE MANHOLE
- WATER MANHOLE
- WATER METER
- WATER VALVE
- FIRE HYDRANT
- FIRE WELL
- GAS VALVE
- GAS METER
- PEDESTRIAN PUSH BUTTON
- TRAFFIC SIGNAL MAST
- UTILITY POLE
- UTILITY POLE W/LIGHT
- STREET SIGN
- MASTARM
- STOP LINE
- EDGE OF PAVEMENT
- CONCRETE CURB
- BELGIAN BLOCK CURB
- BITUMINOUS BERM
- BITUMINOUS CURB
- MH-X MANHOLE
- ROAD
- BOLLARD
- CENTER INVERT
- REINFORCED CONCRETE PIPE
- POLYVINYLCHLORIDE PIPE
- DUCTILE IRON PIPE
- CORRUGATED METAL PIPE
- CORRUGATED PLASTIC PIPE
- VITRIFIED CLAY PIPE
- CATCH BASIN
- DRIVE WAY
- MH MANHOLE
- NPV NO PIPES VISIBLE
- LSA LANDSCAPE AREA
- DMH DRAIN MANHOLE
- SMH SEWER MANHOLE
- RIM= RIM ELEVATION
- INV= INVERT ELEVATION
- CNO COULD NOT OPEN
- GUY GUY WIRE
- BW= BOTTOM OF WALL ELEVATION
- TW= TOP OF WALL ELEVATION
- DYL DOUBLE YELLOW LINE
- SWL SINGLE WHITE LINE
- DWL DASHED WHITE LINE
- PL PLASTIC
- PE POLYETHYLENE
- ST STEEL
- DP DEPTH
- G METER GAS METER
- HH □ HAND HOLE
- TRANSFORMER
- STEEL SPAN POLE
- TRAFFIC CONTROL BOX
- TREE
- SHRUB
- FLOOD LIGHT
- BORING
- MONITORING WELL
- SPOT ELEVATION

NOTES:

1. TOPOGRAPHICAL LAND SURVEY DATA PROVIDED BY VHB ENGINEERING, SURVEYING & LANDSCAPE ARCHITECTURE, PC, AUGUST 25TH 2017.
2. BY DEFAULT, 4 x 2 DUCT BANKS ARE CURRENTLY CONSIDERED, UNLESS NOTED OTHERWISE. SEE DRAWING 648902-0000-47DD-0011
3. WETLAND DELINEATION DATA PROVIDED BY VHB ENGINEERING, SURVEYING & LANDSCAPE ARCHITECTURE, PC. ADDITIONAL WETLAND BOUNDARY DATA PROVIDED BY NYSDEC.

PRELIMINARY
NOT FOR CONSTRUCTION

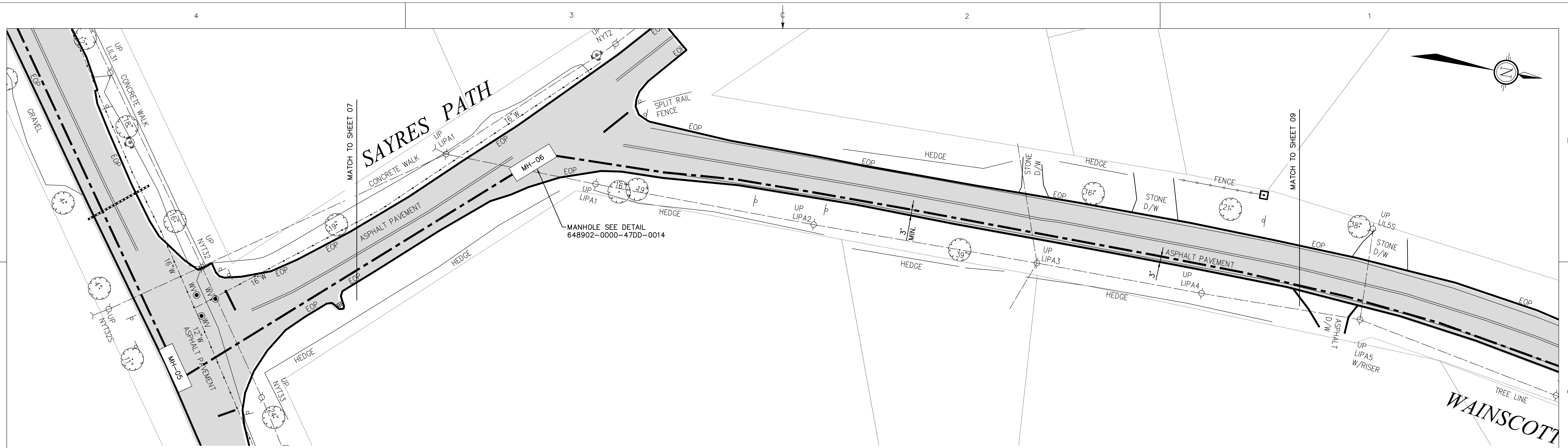


No	REVISION DESCRIPTION	DATE (Y/M/D)	DESIGNED	APPROVED
D	ISSUED FOR CLIENT REVIEW	18/01/08	L.M.	A.P.
E	ISSUED FOR CLIENT REVIEW	18/01/11	L.M.	A.P.
F	ISSUED FOR CLIENT REVIEW	18/01/30	A.P.	L.C.
G	ISSUED FOR CLIENT REVIEW	18/02/16	A.P.	L.C.
H	ISSUED FOR CLIENT REVIEW	18/04/11	A.P.	F.L.
J	ISSUED FOR CLIENT REVIEW	18/05/24	A.P.	F.L.

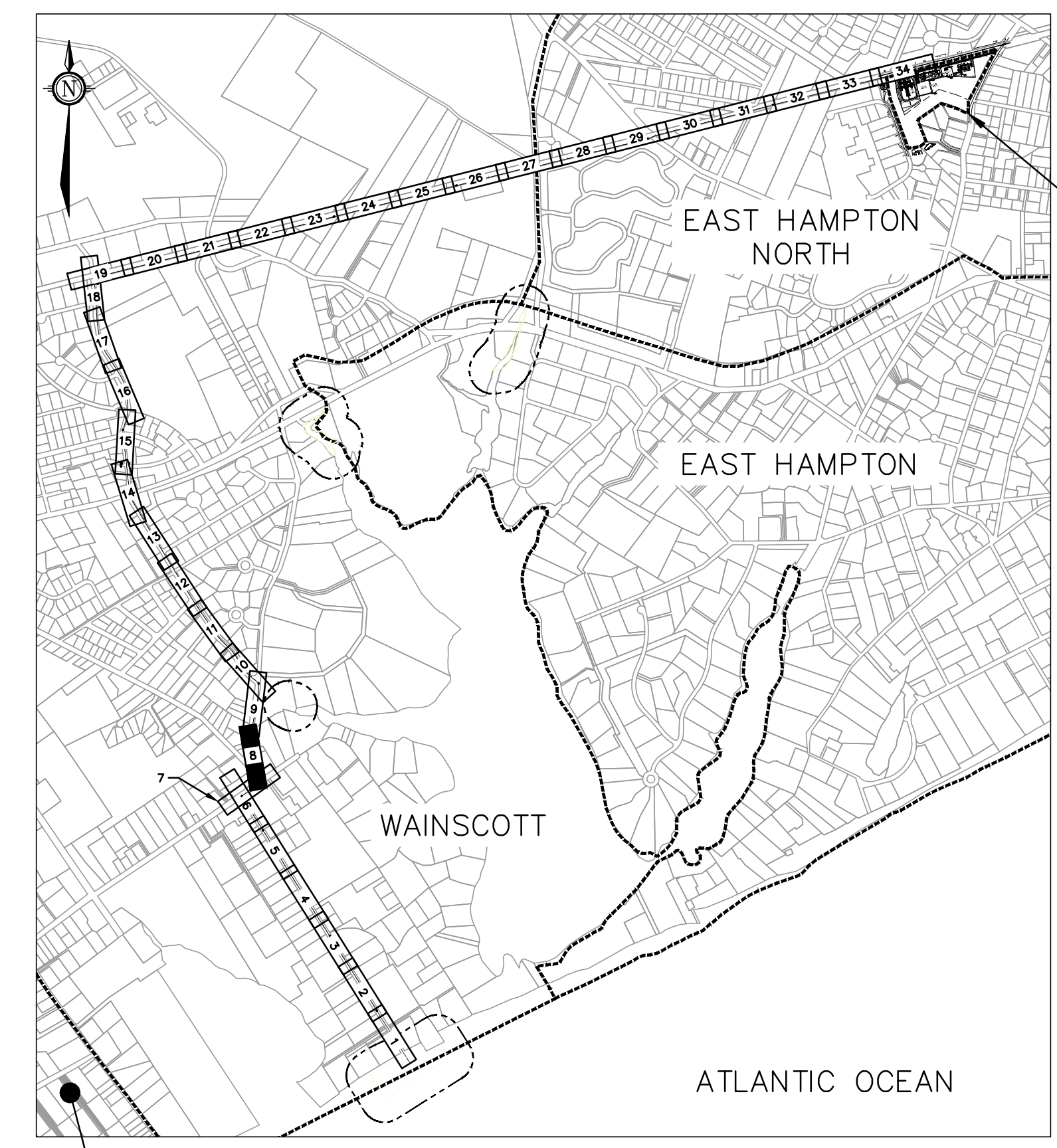


PROFESSIONAL SEAL	PREPARATION
	DESIGNED A.P.
	DRAWN L.M.
	CHECKED R.A.
	DATE 2017-10-18
SCALE 1"=0' = 1"=0'	SHEET 6 OF 34

CLIENT	DEEPWATER WIND SOUTH FORK, LLC (DWSF)
PROJECT	SOUTH FORK WIND FARM (SFWF)
TITLE	SOUTH FORK EXPORT CABLE (SFEC) 138KV ONSHORE CABLE ROUTING
DOCUMENT No.	648902-0000-47DD-0006
SIZE	D
REV	J



PLAN VIEW
1"=0'=1'-0"



KEY PLAN
NTS

LEGEND

- E(C) UNDERGROUND ELECTRIC LINE (SUE-C)
- E(D) UNDERGROUND ELECTRIC LINE (SUE-D)
- E(B) UNDERGROUND ELECTRIC LINE (SUE-B)
- G(C) UNDERGROUND GAS LINE (SUE-C)
- G(D) UNDERGROUND GAS LINE (SUE-D)
- G(B) UNDERGROUND GAS LINE (SUE-B)
- W(C) UNDERGROUND WATER LINE (SUE-C)
- W(D) UNDERGROUND WATER LINE (SUE-D)
- W(B) UNDERGROUND WATER LINE (SUE-B)
- T(C) UNDERGROUND TELEPHONE LINE (SUE-C)
- T(D) UNDERGROUND TELEPHONE LINE (SUE-D)
- T(B) UNDERGROUND TELEPHONE LINE (SUE-B)
- FO(C) UNDERGROUND FIBER OPTICS (SUE-C)
- FO(D) UNDERGROUND FIBER OPTICS (SUE-D)
- FO(B) UNDERGROUND FIBER OPTICS (SUE-B)
- FM(D) UNDERGROUND FORCED SEWER MAIN (SUE-D)
- CATV(C) UNDERGROUND CABLE TELEVISION LINE (SUE-C)
- CATV(D) UNDERGROUND CABLE TELEVISION LINE (SUE-D)
- S(D) UNDERGROUND SEWER LINE (SUE-C)
- FM UNDERGROUND SEWER FORCE LINE (SUE-D)
- SD(D) UNDERGROUND STORM DRAIN LINE (SUE-C)
- SD(D) UNDERGROUND STORM DRAIN LINE (SUE-D)
- SD(D) STORM DRAIN LINE
- 25 CONTOUR
- APPROXIMATE CENTER OF THE 138 KV CABLE DUCT BANK
- APPROXIMATE CENTER OF THE 138 KV CABLE HDD HDPE CONDUIT
- TOWN BOUNDARY
- TAX MAP PROPERTY LINE
- WETLAND
- WETLAND 300ft ADJACENT AREA
- VEGETATION BRUSH
- VEGETATION FOREST
- GUIDE RAIL
- FENCE WIRE
- FENCE STOCKADE
- FENCE CHAIN LINK
- FENCE SPLIT RAIL
- OVERHEAD WIRES
- FLOOD ZONE
- TREE LINE
- STONE WALL
- SUE-(X) SUBSURFACE UTILITY ENGINEERING (QUALITY LEVEL)
- CATCH BASIN
- C.I. CENTER INVERT
- RCP REINFORCED CONCRETE PIPE
- PVC POLYVINYLCHLORIDE PIPE
- DIP DUCTILE IRON PIPE
- CMP CORRUGATED METAL PIPE
- GPP CORRUGATED PLASTIC PIPE
- VC VITRIFIED CLAY PIPE
- CB CATCH BASIN
- D/W DRIVE WAY
- MH MANHOLE
- NPV NO PIPES VISIBLE
- LSA LANDSCAPE AREA
- DMH DRAIN MANHOLE
- SMH SEWER MANHOLE
- RIM RIM ELEVATION
- INV INVERT ELEVATION
- CNO COULD NOT OPEN
- GUY GUY WIRE
- BW BOTTOM OF WALL ELEVATION
- TW TOP OF WALL ELEVATION
- DYL DOUBLE YELLOW LINE
- SWL SINGLE WHITE LINE
- DWL DASHED WHITE LINE
- PL PLASTIC
- PE POLYETHYLENE
- ST STEEL
- DP DEPTH
- GM GAS METER
- HH HAND HOLE
- TR TRANSFORMER
- SP STEEL SPAN POLE
- TC TRAFFIC CONTROL BOX
- TREE
- SHRUB
- FL FLOOD LIGHT
- BORING
- MW MONITORING WELL
- SE SPOT ELEVATION
- 100.0 x
- MB MAIL BOX
- FP FLAG POLE AS DEPICTED BY AERIAL
- ELECTRIC HAND HOLE
- DRAIN MANHOLE
- EXISTING MANHOLE
- MHO MANHOLE AS DEPICTED BY AERIAL
- SEWER MANHOLE
- ELECTRIC MANHOLE
- ELECTRIC HAND HOLE
- TELEPHONE MANHOLE
- WATER MANHOLE
- WATER METER
- WV WATER VALVE
- FIRE HYDRANT
- FIRE WELL
- GV GAS VALVE
- GAS METER
- PEDESTRIAN PUSH BUTTON
- TRAFFIC SIGNAL MAST
- UTILITY POLE
- UTILITY POLE W/LIGHT
- STREET SIGN
- MASTARM
- STOP LINE
- EDGE OF PAVEMENT
- CONCRETE CURB
- BBC BELGIAN BLOCK CURB
- BB BITUMINOUS BERM
- BC BITUMINOUS CURB
- MH-X MANHOLE
- ROAD

NOTES:

- TOPOGRAPHICAL LAND SURVEY DATA PROVIDED BY VHB ENGINEERING, SURVEYING & LANDSCAPE ARCHITECTURE, PC, AUGUST 25TH 2017.
- BY DEFAULT, 4 x 2 DUCT BANKS ARE CURRENTLY CONSIDERED, UNLESS NOTED OTHERWISE. SEE DRAWING 648902-0000-47DD-0011
- WETLAND DELINEATION DATA PROVIDED BY VHB ENGINEERING, SURVEYING & LANDSCAPE ARCHITECTURE, PC. ADDITIONAL WETLAND BOUNDARY DATA PROVIDED BY NYSDEC.

PRELIMINARY
NOT FOR CONSTRUCTION



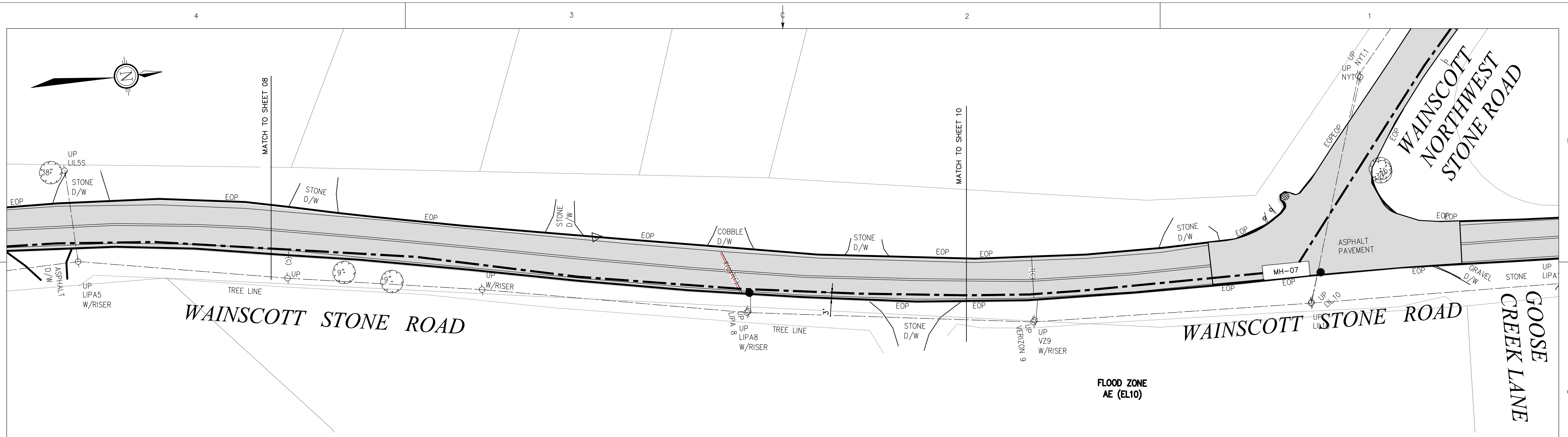
No	REVISION DESCRIPTION	DATE (Y/M/D)	DESIGNED	APPROVED
D	ISSUED FOR CLIENT REVIEW	18/01/08	L.M.	A.P.
E	ISSUED FOR CLIENT REVIEW	18/01/11	L.M.	A.P.
F	ISSUED FOR CLIENT REVIEW	18/01/30	A.P.	L.C.
G	ISSUED FOR CLIENT REVIEW	18/02/16	A.P.	L.C.
H	ISSUED FOR CLIENT REVIEW	18/04/11	A.P.	F.L.
J	ISSUED FOR CLIENT REVIEW	18/05/24	A.P.	F.L.



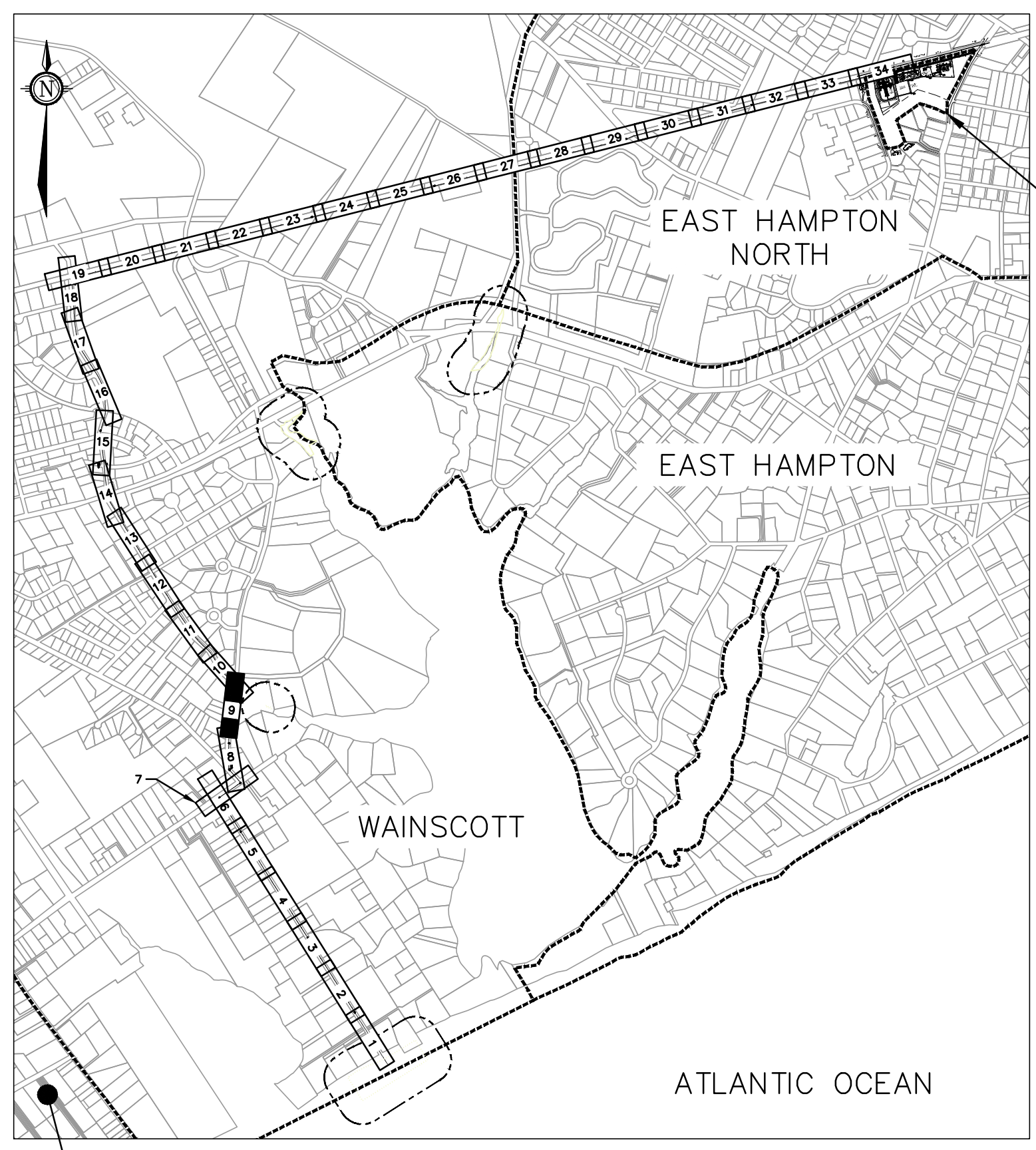
PROFESSIONAL SEAL	PREPARATION
DESIGNED A.P.	SOUTH FORK WIND FARM (SFWF)
DRAWN L.M.	
CHECKED R.A.	
DATE 2017-10-18	TITLE SOUTH FORK EXPORT CABLE (SFEC) 138KV ONSHORE CABLE ROUTING
SCALE 1"=0'=1'-0"	DOCUMENT No. 648902-0000-47DD-0006
SHEET 8 OF 34	SIZE D
	REV J

CLIENT DEEPWATER WIND SOUTH FORK, LLC (DWSF)
PROJECT SOUTH FORK WIND FARM (SFWF)
TITLE SOUTH FORK EXPORT CABLE (SFEC) 138KV ONSHORE CABLE ROUTING
DOCUMENT No. 648902-0000-47DD-0006
SIZE D
REV J

REVISION REGISTER



PLAN VIEW
1"=0"=1"=0"



KEY PLAN
NTS

LEGEND

- E(C) UNDERGROUND ELECTRIC LINE (SUE-C)
- E(D) UNDERGROUND ELECTRIC LINE (SUE-D)
- E(B) UNDERGROUND ELECTRIC LINE (SUE-B)
- G(C) UNDERGROUND GAS LINE (SUE-C)
- G(D) UNDERGROUND GAS LINE (SUE-D)
- G(B) UNDERGROUND GAS LINE (SUE-B)
- W(C) UNDERGROUND WATER LINE (SUE-C)
- W(D) UNDERGROUND WATER LINE (SUE-D)
- W(B) UNDERGROUND WATER LINE (SUE-B)
- T(C) UNDERGROUND TELEPHONE LINE (SUE-C)
- T(D) UNDERGROUND TELEPHONE LINE (SUE-D)
- T(B) UNDERGROUND TELEPHONE LINE (SUE-B)
- FO(C) UNDERGROUND FIBER OPTICS (SUE-C)
- FO(D) UNDERGROUND FIBER OPTICS (SUE-D)
- FO(B) UNDERGROUND FIBER OPTICS (SUE-B)
- FM(D) UNDERGROUND FORCED SEWER MAIN (SUE-D)
- CATV(C) UNDERGROUND CABLE TELEVISION LINE (SUE-C)
- CATV(D) UNDERGROUND CABLE TELEVISION LINE (SUE-D)
- S(D) UNDERGROUND SEWER LINE (SUE-D)
- FM UNDERGROUND SEWER FORCE LINE (SUE-D)
- SD(D) UNDERGROUND STORM DRAIN LINE (SUE-D)
- SD(D) UNDERGROUND STORM DRAIN LINE (SUE-D)
- 25 CONTOUR
- APPROXIMATE CENTER OF THE 138 KV CABLE DUCT BANK
- APPROXIMATE CENTER OF THE 138 KV CABLE HDD HDPE CONDUIT
- TOWN BOUNDARY
- TAX MAP PROPERTY LINE
- WETLAND
- WETLAND 300ft ADJACENT AREA
- VEGETATION BRUSH
- VEGETATION FOREST
- GUIDE RAIL
- FENCE WIRE
- FENCE STOCKADE
- FENCE CHAIN LINK
- FENCE SPLIT RAIL
- OVERHEAD WIRES
- FLOOD ZONE
- TREE LINE
- STONE WALL
- SUE-(X) SUBSURFACE UTILITY ENGINEERING (QUALITY LEVEL)
- CATCH BASIN
- ROUND CATCH BASIN
- CATCH BASIN AS DEPICTED BY AERIAL
- MAIL BOX
- FLAG POLE AS DEPICTED BY AERIAL
- ELECTRIC HAND HOLE
- DRAIN MANHOLE
- EXISTING MANHOLE
- MANHOLE AS DEPICTED BY AERIAL
- SEWER MANHOLE
- ELECTRIC MANHOLE
- ELECTRIC HAND HOLE
- TELEPHONE MANHOLE
- WATER MANHOLE
- WATER METER
- WATER VALVE
- FIRE HYDRANT
- FIRE WELL
- GAS VALVE
- GAS METER
- PEDESTRIAN PUSH BUTTON
- TRAFFIC SIGNAL MAST
- UTILITY POLE
- UTILITY POLE W/LIGHT
- STREET SIGN
- MASTARM
- STOP LINE
- EDGE OF PAVEMENT
- CONCRETE CURB
- BELGIAN BLOCK CURB
- BITUMINOUS BERM
- BITUMINOUS CURB
- MANHOLE
- ROAD
- BOLLARD
- C.I. CENTER INVERT
- RCP REINFORCED CONCRETE PIPE
- PVC POLYVINYLCHLORIDE PIPE
- DIP DUCTILE IRON PIPE
- CMP CORRUGATED METAL PIPE
- GPP CORRUGATED PLASTIC PIPE
- VC VITRIFIED CLAY PIPE
- CB CATCH BASIN
- D/W DRIVE WAY
- MH MANHOLE
- NPV NO PIPES VISIBLE
- LSA LANDSCAPE AREA
- DMH DRAIN MANHOLE
- SMH SEWER MANHOLE
- RIM RIM ELEVATION
- INV INVERT ELEVATION
- CNO COULD NOT OPEN
- GUY GUY WIRE
- BW BOTTOM OF WALL ELEVATION
- TW TOP OF WALL ELEVATION
- DYL DOUBLE YELLOW LINE
- SWL SINGLE WHITE LINE
- DWL DASHED WHITE LINE
- PL PLASTIC
- PE POLYETHYLENE
- ST STEEL
- DP DEPTH
- GM GAS METER
- HH HAND HOLE
- TR TRANSFORMER
- SP STEEL SPAN POLE
- TC TRAFFIC CONTROL BOX
- TREE
- SHRUB
- FL FLOOD LIGHT
- BORING
- MON MONITORING WELL
- SE SPOT ELEVATION

NOTES:

- TOPOGRAPHICAL LAND SURVEY DATA PROVIDED BY VHB ENGINEERING, SURVEYING & LANDSCAPE ARCHITECTURE, PC, AUGUST 25TH 2017.
- BY DEFAULT, 4 x 2 DUCT BANKS ARE CURRENTLY CONSIDERED, UNLESS NOTED OTHERWISE. SEE DRAWING 648902-0000-47DD-0011
- WETLAND DELINEATION DATA PROVIDED BY VHB ENGINEERING, SURVEYING & LANDSCAPE ARCHITECTURE, PC. ADDITIONAL WETLAND BOUNDARY DATA PROVIDED BY NYSDEC.

PRELIMINARY
NOT FOR CONSTRUCTION

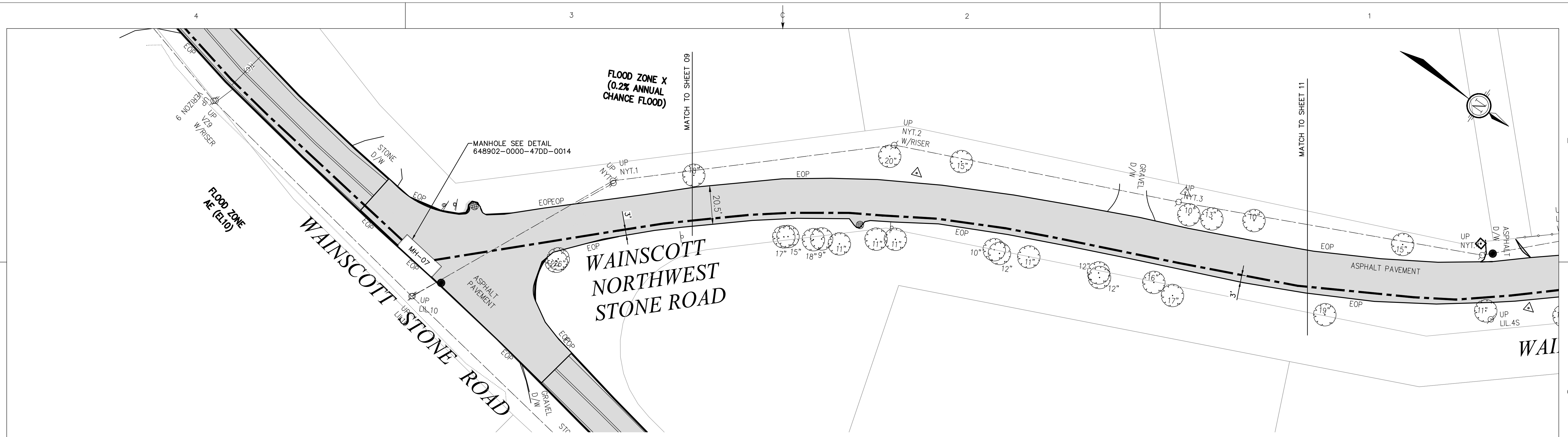


No	REVISION DESCRIPTION	DATE (Y/M/D)	INITIALS	DESIGNED	APPROVED
D	ISSUED FOR CLIENT REVIEW	18/01/08	L.M.	A.P.	
E	ISSUED FOR CLIENT REVIEW	18/01/11	L.M.	A.P.	
F	ISSUED FOR CLIENT REVIEW	18/01/30	A.P.	L.C.	
G	ISSUED FOR CLIENT REVIEW	18/02/16	A.P.	L.C.	
H	ISSUED FOR CLIENT REVIEW	18/04/11	A.P.	F.L.	
J	ISSUED FOR CLIENT REVIEW	18/05/24	A.P.	F.L.	

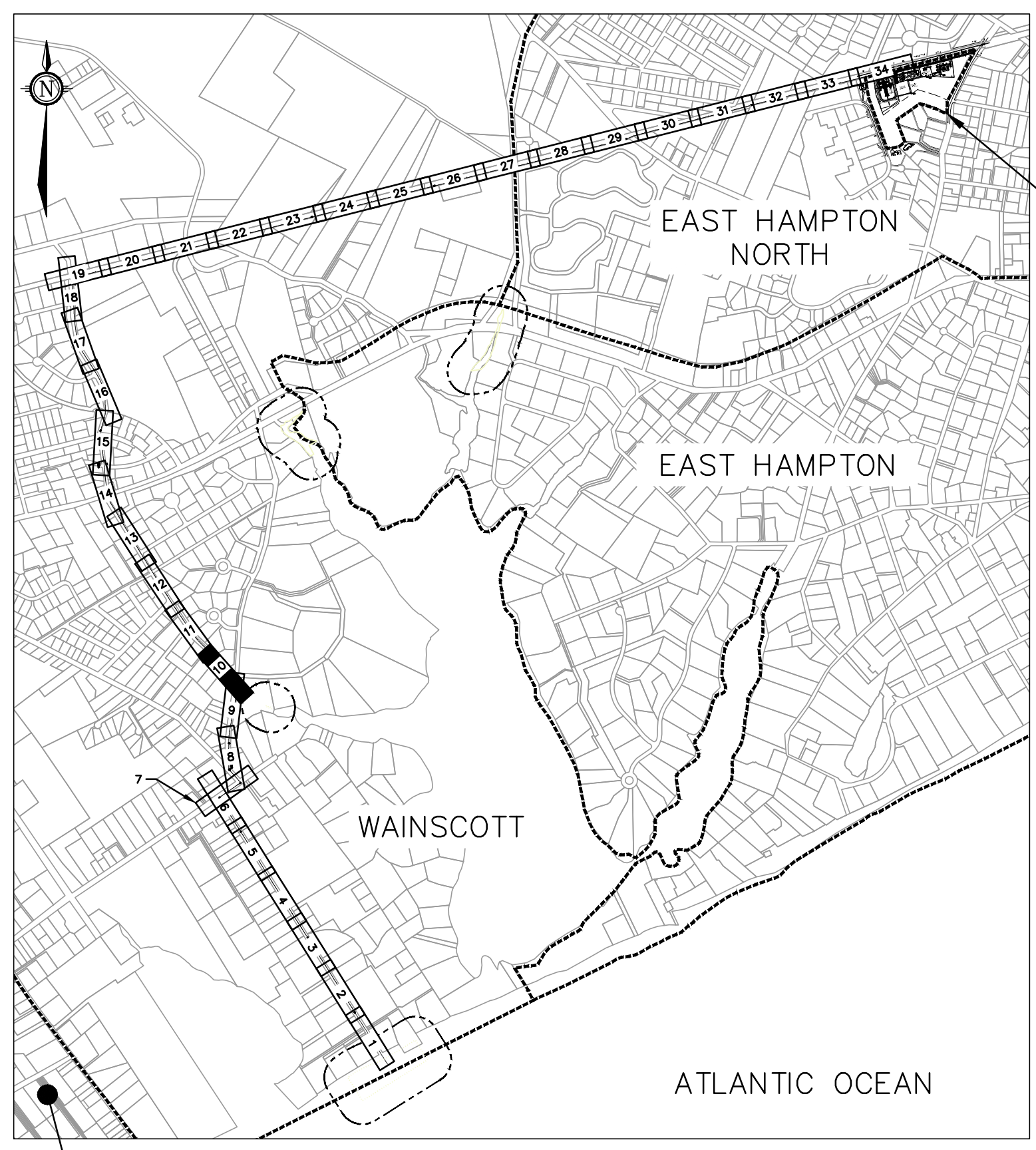
PROFESSIONAL SEAL	DESIGNED	A.P.
	DRAWN	L.M.
PREPARATION	CHECKED	R.A.
	DATE	2017-10-18
SCALE	SHEET	9 OF 34
1'-0"=1'-0"		

CLIENT	DEEPWATER WIND SOUTH FORK, LLC (DWSF)
PROJECT	SOUTH FORK WIND FARM (SFWF)
TITLE	SOUTH FORK EXPORT CABLE (SFEC) 138KV ONSHORE CABLE ROUTING
DOCUMENT No.	648902-0000-47DD-0006
SIZE	D
REV	J

REVISION REGISTER



PLAN VIEW
1"=0' = 1"=0"



KEY PLAN
NTS

LEGEND

- E(C) UNDERGROUND ELECTRIC LINE (SUE-C)
- E(D) UNDERGROUND ELECTRIC LINE (SUE-D)
- E(B) UNDERGROUND ELECTRIC LINE (SUE-B)
- G(C) UNDERGROUND GAS LINE (SUE-C)
- G(D) UNDERGROUND GAS LINE (SUE-D)
- G(B) UNDERGROUND GAS LINE (SUE-B)
- W(C) UNDERGROUND WATER LINE (SUE-C)
- W(D) UNDERGROUND WATER LINE (SUE-D)
- W(B) UNDERGROUND WATER LINE (SUE-B)
- T(C) UNDERGROUND TELEPHONE LINE (SUE-C)
- T(D) UNDERGROUND TELEPHONE LINE (SUE-D)
- T(B) UNDERGROUND TELEPHONE LINE (SUE-B)
- FO(C) UNDERGROUND FIBER OPTICS (SUE-C)
- FO(D) UNDERGROUND FIBER OPTICS (SUE-D)
- FO(B) UNDERGROUND FIBER OPTICS (SUE-B)
- FM(D) UNDERGROUND FORCED SEWER MAIN (SUE-D)
- CATV(C) UNDERGROUND CABLE TELEVISION LINE (SUE-C)
- CATV(D) UNDERGROUND CABLE TELEVISION LINE (SUE-D)
- S(D) UNDERGROUND SEWER LINE (SUE-D)
- FM UNDERGROUND SEWER FORCE LINE (SUE-D)
- SD(D) UNDERGROUND STORM DRAIN LINE (SUE-D)
- SD(D) UNDERGROUND STORM DRAIN LINE (SUE-D)
- 25 CONTOUR
- APPROXIMATE CENTER OF THE 138 KV CABLE DUCT BANK
- APPROXIMATE CENTER OF THE 138 KV CABLE HDD HDPE CONDUIT
- TOWN BOUNDARY
- TAX MAP PROPERTY LINE
- WETLAND
- WETLAND 300ft ADJACENT AREA
- VEGETATION BRUSH
- VEGETATION FOREST
- GUIDE RAIL
- FENCE WIRE
- FENCE STOCKADE
- FENCE CHAIN LINK
- FENCE SPLIT RAIL
- OVERHEAD WIRES
- FLOOD ZONE
- TREE LINE
- STONE WALL
- SUE-(X) SUBSURFACE UTILITY ENGINEERING (QUALITY LEVEL)
- CATCH BASIN
- C.I. CENTER INVERT
- RCP REINFORCED CONCRETE PIPE
- PVC POLYVINYLCHLORIDE PIPE
- DIP DUCTILE IRON PIPE
- CMP CORRUGATED METAL PIPE
- GPP CORRUGATED PLASTIC PIPE
- VC VITRIFIED CLAY PIPE
- CB CATCH BASIN
- D/W DRIVE WAY
- MH MANHOLE
- NPV NO PIPES VISIBLE
- LSA LANDSCAPE AREA
- DMH DRAIN MANHOLE
- SMH SEWER MANHOLE
- RIM RIM ELEVATION
- INV INVERT ELEVATION
- CNO COULD NOT OPEN
- GUY GUY WIRE
- BW BOTTOM OF WALL ELEVATION
- TW TOP OF WALL ELEVATION
- DYL DOUBLE YELLOW LINE
- SWL SINGLE WHITE LINE
- DWL DASHED WHITE LINE
- PL PLASTIC
- PE POLYETHYLENE
- ST STEEL
- DP DEPTH
- GM GAS METER
- HH HAND HOLE
- TR TRANSFORMER
- SP STEEL SPAN POLE
- TCB TRAFFIC CONTROL BOX
- TREE
- SHRUB
- FL FLOOD LIGHT
- BORING
- MW MONITORING WELL
- SE SPOT ELEVATION
- 100.0 x
- MB MAIL BOX
- FP FLAG POLE AS DEPICTED BY AERIAL
- ELECTRIC HAND HOLE
- DRAIN MANHOLE
- EXISTING MANHOLE
- MHO MANHOLE AS DEPICTED BY AERIAL
- SEWER MANHOLE
- ELECTRIC MANHOLE
- ELECTRIC HAND HOLE
- TELEPHONE MANHOLE
- WATER MANHOLE
- WATER METER
- WV WATER VALVE
- FIRE HYDRANT
- FIRE WELL
- GV GAS VALVE
- GAS METER
- PEDESTRIAN PUSH BUTTON
- TRAFFIC SIGNAL MAST
- UTILITY POLE
- UTILITY POLE W/LIGHT
- STREET SIGN
- MASTARM
- STOP LINE
- EDGE OF PAVEMENT
- CONCRETE CURB
- BBC BELGIAN BLOCK CURB
- BB BITUMINOUS BERM
- BC BITUMINOUS CURB
- MH-X MANHOLE
- ROAD

NOTES:

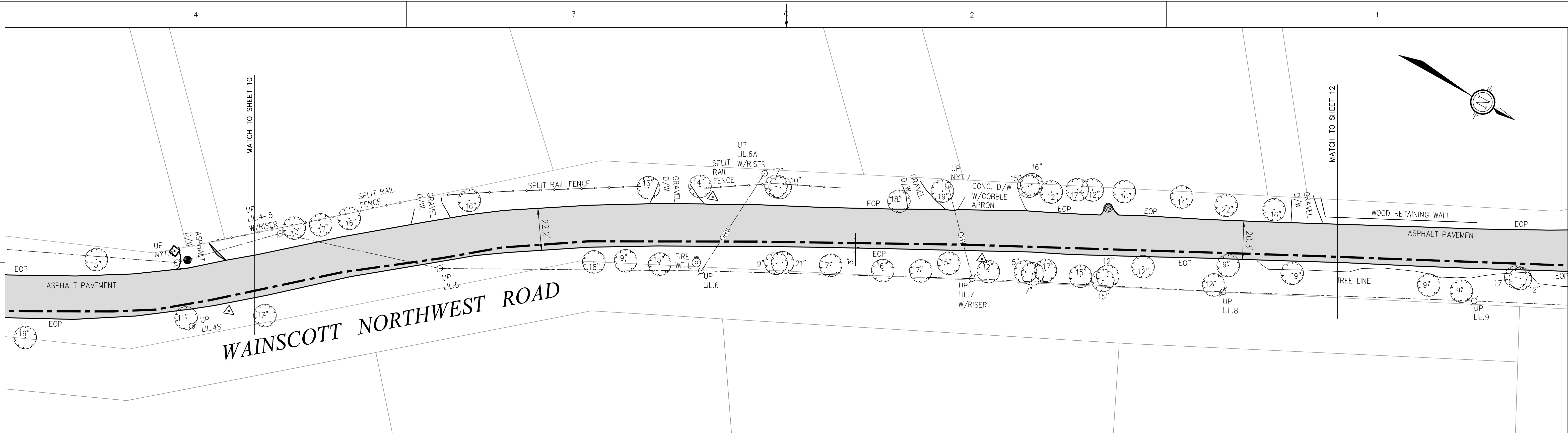
1. TOPOGRAPHICAL LAND SURVEY DATA PROVIDED BY VHB ENGINEERING, SURVEYING & LANDSCAPE ARCHITECTURE, PC, AUGUST 25TH 2017.
2. BY DEFAULT, 4 x 2 DUCT BANKS ARE CURRENTLY CONSIDERED, UNLESS NOTED OTHERWISE. SEE DRAWING 648902-0000-47DD-0011
3. WETLAND DELINEATION DATA PROVIDED BY VHB ENGINEERING, SURVEYING & LANDSCAPE ARCHITECTURE, PC. ADDITIONAL WETLAND BOUNDARY DATA PROVIDED BY NYSDEC.

PRELIMINARY
NOT FOR CONSTRUCTION

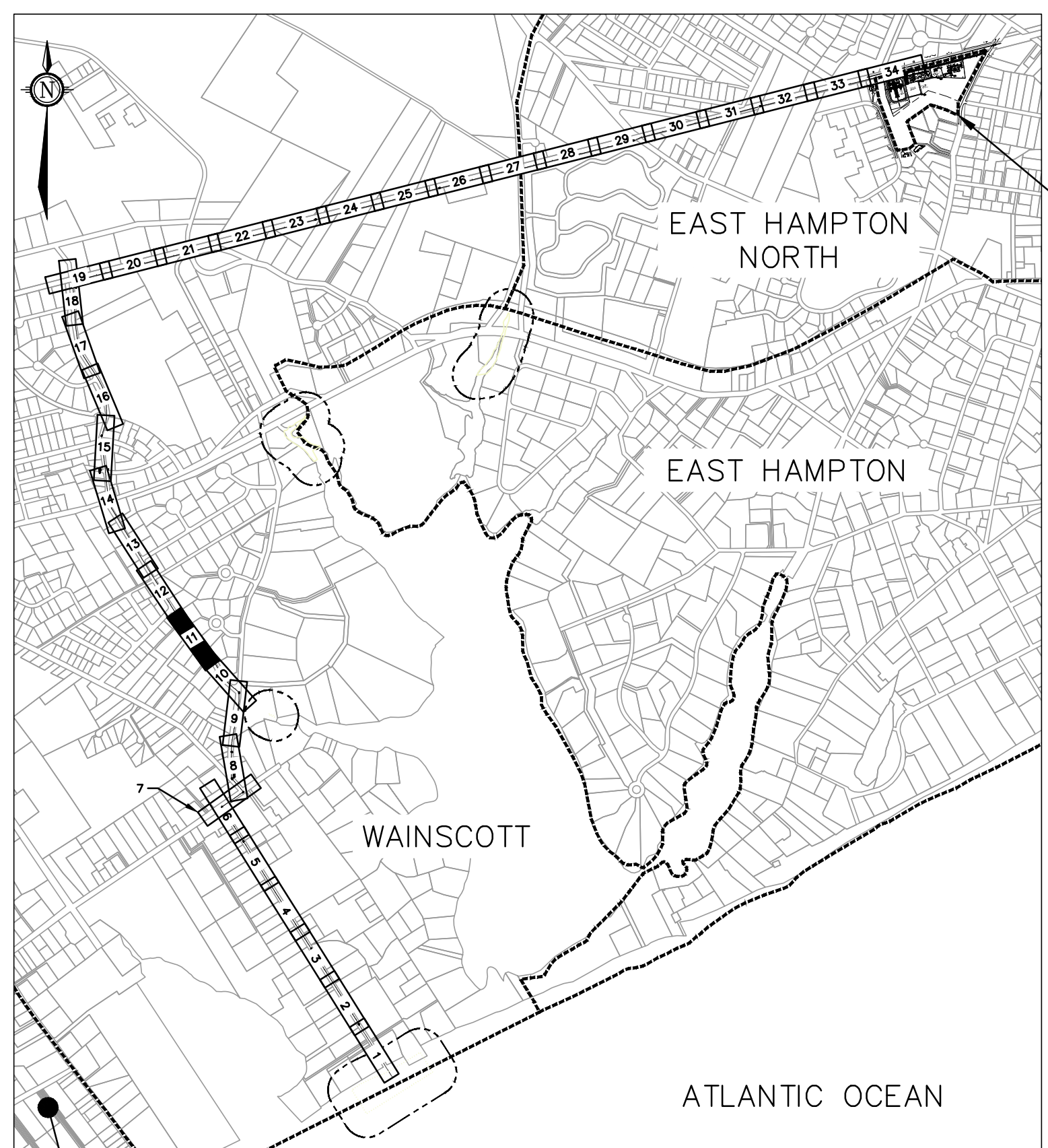


No	REVISION DESCRIPTION	DATE (Y/M/D)	DESIGNED	APPROVED
D	ISSUED FOR CLIENT REVIEW	18/01/08	L.M.	A.P.
E	ISSUED FOR CLIENT REVIEW	18/01/11	L.M.	A.P.
F	ISSUED FOR CLIENT REVIEW	18/01/30	A.P.	L.C.
G	ISSUED FOR CLIENT REVIEW	18/02/16	A.P.	L.C.
H	ISSUED FOR CLIENT REVIEW	18/04/11	A.P.	F.L.
J	ISSUED FOR CLIENT REVIEW	18/05/24	A.P.	F.L.

 PROFESSIONAL SEAL	PREPARATION	CLIENT DEEPWATER WIND SOUTH FORK, LLC (DWSF)
	DESIGNED A.P.	
	DRAWN L.M.	TITLE SOUTH FORK EXPORT CABLE (SFEC) 138KV ONSHORE CABLE ROUTING
	CHECKED R.A.	
	DATE 2017-10-18	DOCUMENT No. 648902-0000-47DD-0006
	SCALE 1"=0' = 1"=0"	SHEET 10 OF 34
		SIZE D
		REV J



PLAN VIEW
1"=0' = 1"=0"



KEY PLAN
NTS

LEGEND

- (C)— UNDERGROUND ELECTRIC LINE (SUE-C)
- (D)— UNDERGROUND ELECTRIC LINE (SUE-D)
- (B)— UNDERGROUND ELECTRIC LINE (SUE-B)
- (C)— UNDERGROUND GAS LINE (SUE-C)
- (D)— UNDERGROUND GAS LINE (SUE-D)
- (B)— UNDERGROUND GAS LINE (SUE-B)
- (C)— UNDERGROUND WATER LINE (SUE-C)
- (D)— UNDERGROUND WATER LINE (SUE-D)
- (B)— UNDERGROUND WATER LINE (SUE-B)
- (C)— UNDERGROUND TELEPHONE LINE (SUE-C)
- (D)— UNDERGROUND TELEPHONE LINE (SUE-D)
- (B)— UNDERGROUND TELEPHONE LINE (SUE-B)
- (C)— UNDERGROUND FIBER OPTICS (SUE-C)
- (D)— UNDERGROUND FIBER OPTICS (SUE-D)
- (B)— UNDERGROUND FIBER OPTICS (SUE-B)
- (D)— UNDERGROUND FORCED SEWER MAIN (SUE-D)
- (C)— UNDERGROUND CABLE TELEVISION LINE (SUE-C)
- (C)— UNDERGROUND CABLE TELEVISION LINE (SUE-C)
- (D)— UNDERGROUND SEWER LINE (SUE-D)
- (D)— UNDERGROUND SEWER FORCE LINE (SUE-D)
- (D)— UNDERGROUND STORM DRAIN LINE (SUE-D)
- (D)— UNDERGROUND STORM DRAIN LINE (SUE-D)
- (D)— UNDERGROUND STORM DRAIN LINE (SUE-D)
- 25— CONTOUR
- — — — — APPROXIMATE CENTER OF THE 138 KV CABLE DUCT BANK
- — — — — APPROXIMATE CENTER OF THE 138 KV CABLE HDD HDPE CONDUIT
- — — — — TOWN BOUNDARY
- — — — — TAX MAP PROPERTY LINE
- · · · · · WETLAND
- · · · · · WETLAND 300ft ADJACENT AREA
- · · · · · VEGETATION BRUSH
- · · · · · VEGETATION FOREST
- · · · · · GUIDE RAIL
- · · · · · FENCE WIRE
- · · · · · FENCE STOCKADE
- · · · · · FENCE CHAIN LINK
- · · · · · FENCE SPLIT RAIL
- · · · · · OVERHEAD WIRES
- · · · · · FLOOD ZONE
- · · · · · TREE LINE
- · · · · · STONE WALL
- · · · · · SUBSURFACE UTILITY ENGINEERING (QUALITY LEVEL)
- SUE-(X)
- CATCH BASIN
- CATCH BASIN
- ROUND CATCH BASIN
- CATCH BASIN AS DEPICTED BY AERIAL
- MB □ MAIL BOX
- FP ○ FLAG POLE AS DEPICTED BY AERIAL
- ELECTRIC HAND HOLE
- DRAIN MANHOLE
- EXISTING MANHOLE
- MHO ○ MANHOLE AS DEPICTED BY AERIAL
- SEWER MANHOLE
- ELECTRIC MANHOLE
- ELECTRIC HAND HOLE
- TELEPHONE MANHOLE
- WATER MANHOLE
- WATER METER
- WV ○ WATER VALVE
- FIRE HYDRANT
- FIRE WELL
- GV ○ GAS VALVE
- GAS METER
- PEDESTRIAN PUSH BUTTON
- TRAFFIC SIGNAL MAST
- UTILITY POLE
- UTILITY POLE W/LIGHT
- STREET SIGN
- MASTARM
- STOP LINE
- EDGE OF PAVEMENT
- CONCRETE CURB
- BELGIAN BLOCK CURB
- BITUMINOUS BERM
- BITUMINOUS CURB
- MH-X MANHOLE
- ROAD
- BOLLARD
- C.I. CENTER INVERT
- RCP REINFORCED CONCRETE PIPE
- PVC POLYVINYLCHLORIDE PIPE
- CMP DUCTILE IRON PIPE
- CIP CORRUGATED METAL PIPE
- GPP CORRUGATED PLASTIC PIPE
- VC VITRIFIED CLAY PIPE
- CB CATCH BASIN
- D/W DRIVE WAY
- MH MANHOLE
- NPV NO PIPES VISIBLE
- LSA LANDSCAPE AREA
- DMH DRAIN MANHOLE
- SMH SEWER MANHOLE
- RIM RIM ELEVATION
- INV INVERT ELEVATION
- CNO COULD NOT OPEN
- GUY GUY WIRE
- BW BOTTOM OF WALL ELEVATION
- TW TOP OF WALL ELEVATION
- DYL DOUBLE YELLOW LINE
- SWL SINGLE WHITE LINE
- DWL DASHED WHITE LINE
- PL PLASTIC
- PE POLYETHYLENE
- ST STEEL
- DP DEPTH
- G METER GAS METER
- HH HAND HOLE
- TRANSFORMER
- STEEL SPAN POLE
- TRAFFIC CONTROL BOX
- TREE
- SHRUB
- FLOOD LIGHT
- BORING
- MONITORING WELL
- SPOT ELEVATION
- 100.0 x

NOTES:

1. TOPOGRAPHICAL LAND SURVEY DATA PROVIDED BY VHB ENGINEERING, SURVEYING & LANDSCAPE ARCHITECTURE, PC, AUGUST 25TH 2017.
2. BY DEFAULT, 4 x 2 DUCT BANKS ARE CURRENTLY CONSIDERED, UNLESS NOTED OTHERWISE. SEE DRAWING 648902-0000-47DD-0011
3. WETLAND DELINEATION DATA PROVIDED BY VHB ENGINEERING, SURVEYING & LANDSCAPE ARCHITECTURE, PC. ADDITIONAL WETLAND BOUNDARY DATA PROVIDED BY NYSDEC.

PRELIMINARY
NOT FOR CONSTRUCTION



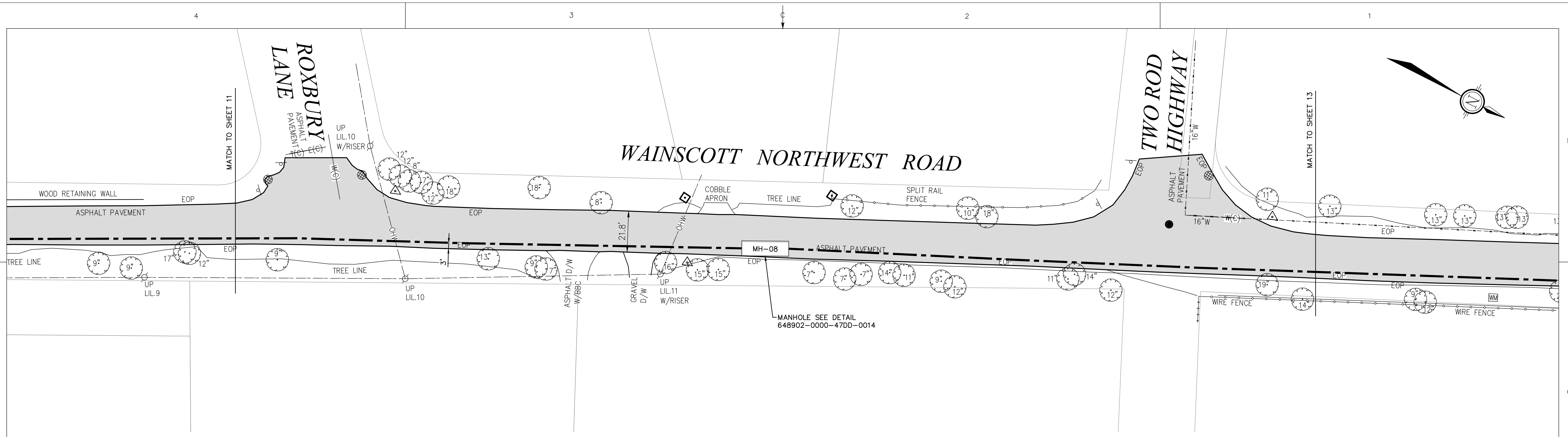
No	REVISION DESCRIPTION	DATE (Y/M/D)	DESIGNED	APPROVED
D	ISSUED FOR CLIENT REVIEW	18/01/08	L.M.	A.P.
E	ISSUED FOR CLIENT REVIEW	18/01/11	L.M.	A.P.
F	ISSUED FOR CLIENT REVIEW	18/01/30	A.P.	L.C.
G	ISSUED FOR CLIENT REVIEW	18/02/16	A.P.	L.C.
H	ISSUED FOR CLIENT REVIEW	18/04/11	A.P.	F.L.
J	ISSUED FOR CLIENT REVIEW	18/05/24	A.P.	F.L.



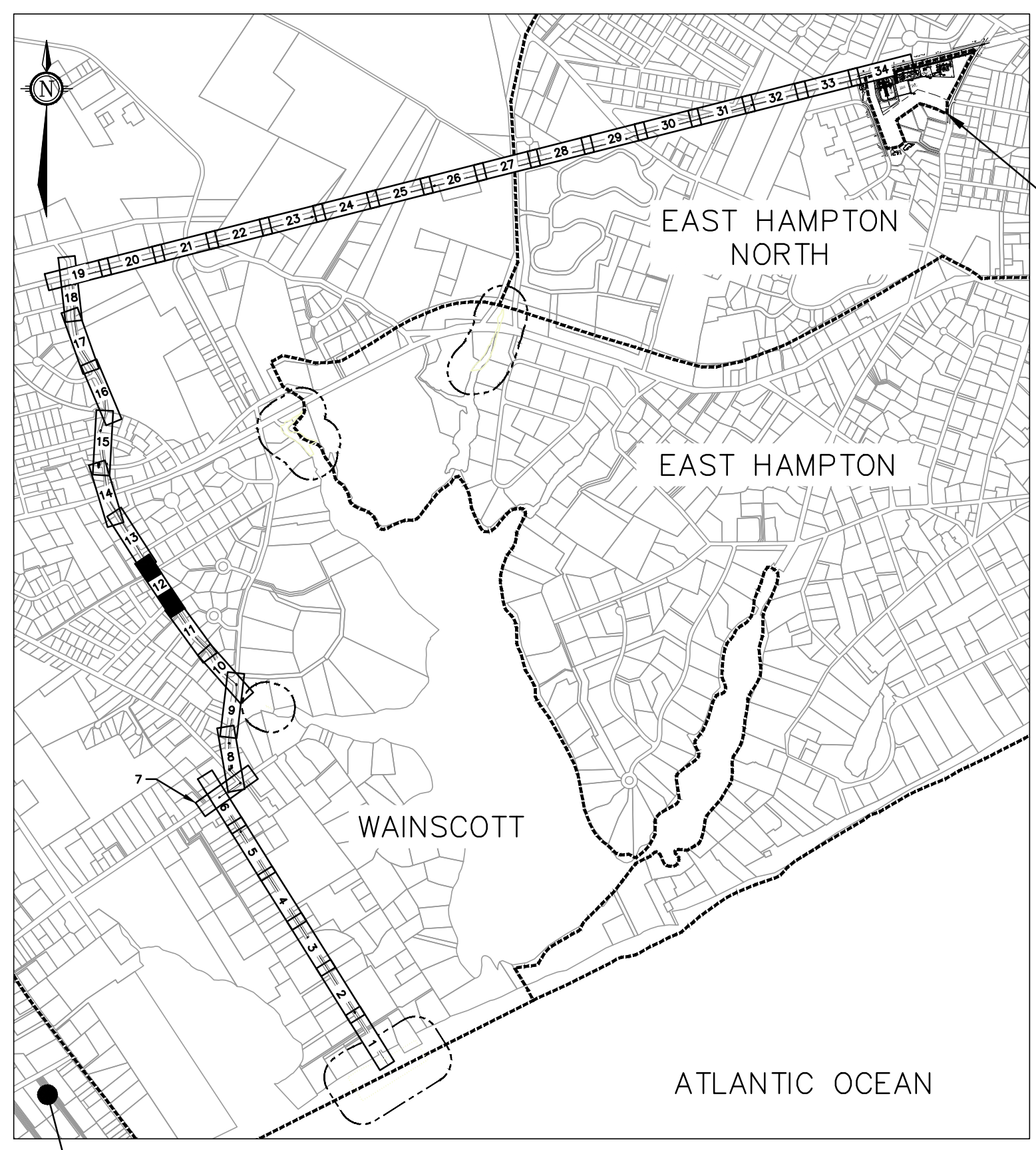
DESIGNED	PREPARATION
A.P.	
DRAWN	
L.M.	
CHECKED	
R.A.	
DATE	
2017-10-18	
SCALE	SHEET
1"=0' = 1"=0"	11 OF 34

CLIENT	PROJECT	TITLE	DOCUMENT No.	SIZE	REV
DEEPWATER WIND SOUTH FORK, LLC (DWSF)	SOUTH FORK WIND FARM (SFWF)	SOUTH FORK EXPORT CABLE (SFEC) 138KV ONSHORE CABLE ROUTING	648902-0000-47DD-0006	D	J

REVISION REGISTER



PLAN VIEW
1'-0"=1'-0"



KEY PLAN
NTS

LEGEND

- E(C)— UNDERGROUND ELECTRIC LINE (SUE-C)
- E(D)— UNDERGROUND ELECTRIC LINE (SUE-D)
- E(B)— UNDERGROUND ELECTRIC LINE (SUE-B)
- G(C)— UNDERGROUND GAS LINE (SUE-C)
- G(D)— UNDERGROUND GAS LINE (SUE-D)
- G(B)— UNDERGROUND GAS LINE (SUE-B)
- W(C)— UNDERGROUND WATER LINE (SUE-C)
- W(D)— UNDERGROUND WATER LINE (SUE-D)
- W(B)— UNDERGROUND WATER LINE (SUE-B)
- T(C)— UNDERGROUND TELEPHONE LINE (SUE-C)
- T(D)— UNDERGROUND TELEPHONE LINE (SUE-D)
- T(B)— UNDERGROUND TELEPHONE LINE (SUE-B)
- FO(C)— UNDERGROUND FIBER OPTICS (SUE-C)
- FO(D)— UNDERGROUND FIBER OPTICS (SUE-D)
- FO(B)— UNDERGROUND FIBER OPTICS (SUE-B)
- FM(D)— UNDERGROUND FORCED SEWER MAIN (SUE-D)
- CATV— UNDERGROUND CABLE TELEVISION LINE
- CATV(C)— UNDERGROUND CABLE TELEVISION LINE (SUE-C)
- S(D)— UNDERGROUND SEWER LINE (SUE-D)
- FM— UNDERGROUND SEWER FORCE LINE (SUE-D)
- SD— UNDERGROUND STORM DRAIN LINE (SUE-D)
- SD(D)— UNDERGROUND STORM DRAIN LINE (SUE-D)
- SD— STORM DRAIN LINE
- 25— CONTOUR
- APPROXIMATE CENTER OF THE 138 KV CABLE DUCT BANK
- APPROXIMATE CENTER OF THE 138 KV CABLE HDD HDPE CONDUIT
- TOWN BOUNDARY
- TAX MAP PROPERTY LINE
- WETLAND
- WETLAND 300ft ADJACENT AREA
- VEGETATION BRUSH
- VEGETATION FOREST
- GUIDE RAIL
- FENCE WIRE
- FENCE STOCKADE
- FENCE CHAIN LINK
- FENCE SPLIT RAIL
- OVERHEAD WIRES
- FLOOD ZONE
- TREE LINE
- STONE WALL
- SUE-(X) SUBSURFACE UTILITY ENGINEERING (QUALITY LEVEL)
- CATCH BASIN
- CATCH BASIN
- ROUND CATCH BASIN
- CATCH BASIN AS DEPICTED BY AERIAL
- MB □ MAIL BOX
- FP ○ FLAG POLE AS DEPICTED BY AERIAL
- ELECTRIC HAND HOLE
- ⊙ DRAIN MANHOLE
- EXISTING MANHOLE
- MHC ○ MANHOLE AS DEPICTED BY AERIAL
- ⊙ SEWER MANHOLE
- ⊙ ELECTRIC MANHOLE
- ⊙ ELECTRIC HAND HOLE
- ⊙ TELEPHONE MANHOLE
- ⊙ WATER MANHOLE
- WATER METER
- WV ○ WATER VALVE
- FIRE HYDRANT
- FIRE WELL
- GV ○ GAS VALVE
- GAS METER
- PEDESTRIAN PUSH BUTTON
- TRAFFIC SIGNAL MAST
- UTILITY POLE
- UTILITY POLE W/LIGHT
- STREET SIGN
- MASTARM
- STOP LINE
- EOP— EDGE OF PAVEMENT
- CC— CONCRETE CURB
- BBC— BELGIAN BLOCK CURB
- BB— BITUMINOUS BERM
- BC— BITUMINOUS CURB
- MH-X MANHOLE
- ROAD
- BOLLARD
- C.I. RCP
- CENTER INVERT
- REINFORCED CONCRETE PIPE
- POLYVINYLCHLORIDE PIPE
- DUCTILE IRON PIPE
- CORRUGATED METAL PIPE
- CORRUGATED PLASTIC PIPE
- VITRIFIED CLAY PIPE
- CATCH BASIN
- DRIVE WAY
- MH MANHOLE
- NO PIPES VISIBLE
- LSA LANDSCAPE AREA
- DMH DRAIN MANHOLE
- SMH SEWER MANHOLE
- RIM= RIM ELEVATION
- INV= INVERT ELEVATION
- CNO COULD NOT OPEN
- GUY GUY WIRE
- BW= BOTTOM OF WALL ELEVATION
- TW= TOP OF WALL ELEVATION
- DYL DOUBLE YELLOW LINE
- SWL SINGLE WHITE LINE
- DWL DASHED WHITE LINE
- PL PLASTIC
- PE POLYETHYLENE
- ST STEEL
- DP DEPTH
- G METER GAS METER
- HH □ HAND HOLE
- TRANSFORMER
- STEEL SPAN POLE
- TRAFFIC CONTROL BOX
- TREE
- SHRUB
- FLOOD LIGHT
- BORING
- MONITORING WELL
- SPOT ELEVATION

NOTES:

- TOPOGRAPHICAL LAND SURVEY DATA PROVIDED BY VHB ENGINEERING, SURVEYING & LANDSCAPE ARCHITECTURE, PC, AUGUST 25TH 2017.
- BY DEFAULT, 4 x 2 DUCT BANKS ARE CURRENTLY CONSIDERED, UNLESS NOTED OTHERWISE. SEE DRAWING 648902-0000-47DD-0011
- WETLAND DELINEATION DATA PROVIDED BY VHB ENGINEERING, SURVEYING & LANDSCAPE ARCHITECTURE, PC. ADDITIONAL WETLAND BOUNDARY DATA PROVIDED BY NYSDEC.

PRELIMINARY
NOT FOR CONSTRUCTION



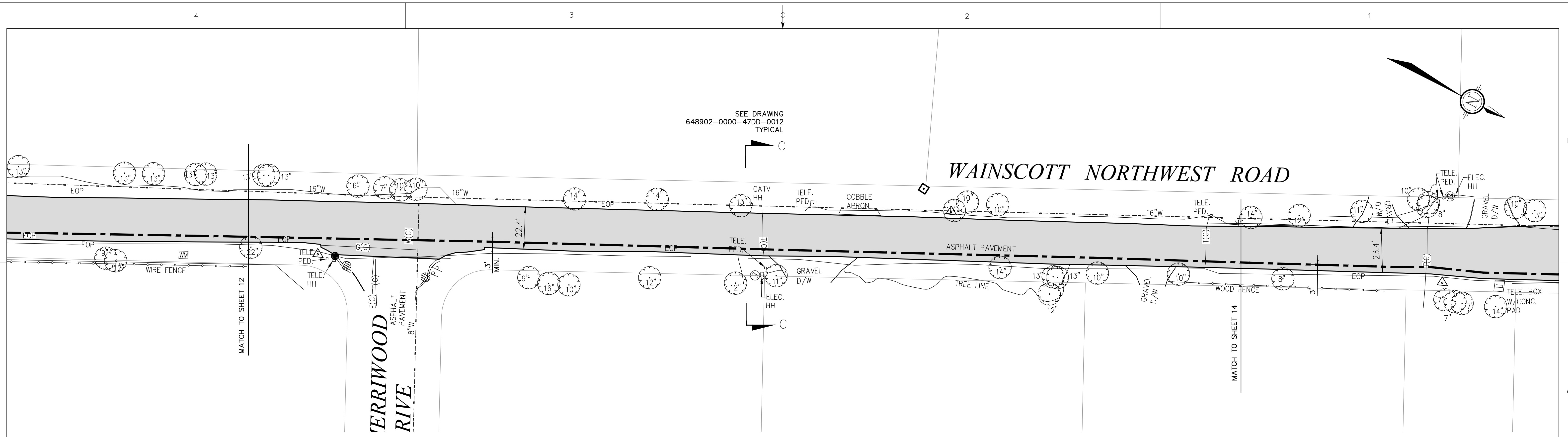
No	REVISION DESCRIPTION	DATE (Y/M/D)	DESIGNED	CHECKED	DATE
D	ISSUED FOR CLIENT REVIEW	18/01/08	L.M. A.P.		
E	ISSUED FOR CLIENT REVIEW	18/01/11	L.M. A.P.		
F	ISSUED FOR CLIENT REVIEW	18/01/30	A.P. L.C.		
G	ISSUED FOR CLIENT REVIEW	18/02/16	A.P. L.C.		
H	ISSUED FOR CLIENT REVIEW	18/04/11	A.P. F.L.		
J	ISSUED FOR CLIENT REVIEW	18/05/24	A.P. F.L.		



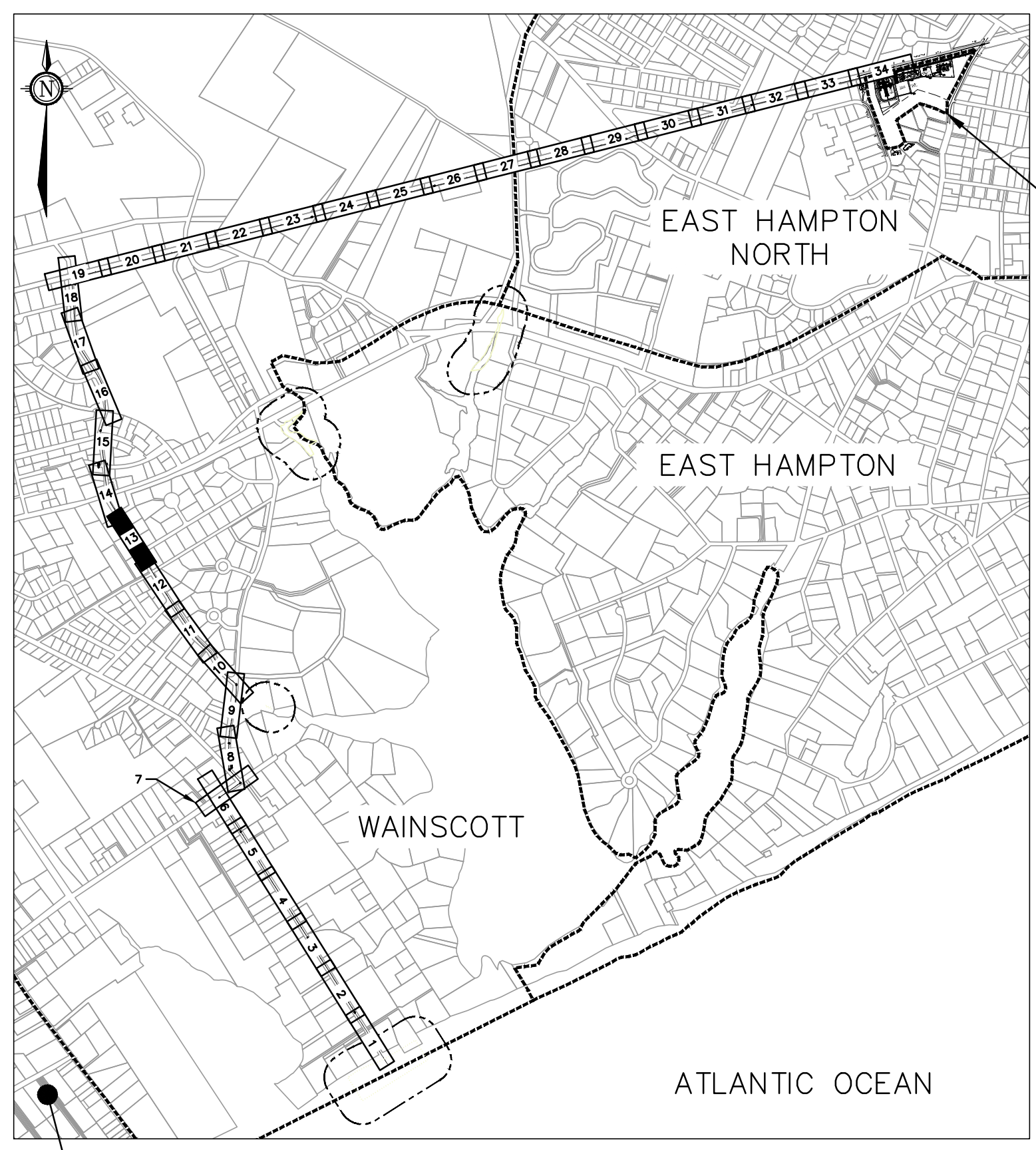
PROFESSIONAL SEAL	PREPARATION
	DESIGNED A.P.
	DRAWN L.M.
	CHECKED R.A.
	DATE 2017-10-18
	SCALE 1'-0"=1'-0"
	SHEET 12 OF 34

CLIENT	PROJECT	TITLE	DOCUMENT No.	SIZE	REV
DEEPWATER WIND SOUTH FORK, LLC (DWSF)	SOUTH FORK WIND FARM (SFWF)	SOUTH FORK EXPORT CABLE (SFEC) 138KV ONSHORE CABLE ROUTING	648902-0000-47DD-0006	D	J

REVISION REGISTER



PLAN VIEW
1"=0"=1"=0"



KEY PLAN
NTS

LEGEND

- E(C) UNDERGROUND ELECTRIC LINE (SUE-C)
- E(D) UNDERGROUND ELECTRIC LINE (SUE-D)
- E(B) UNDERGROUND ELECTRIC LINE (SUE-B)
- G(C) UNDERGROUND GAS LINE (SUE-C)
- G(D) UNDERGROUND GAS LINE (SUE-D)
- W(C) UNDERGROUND WATER LINE (SUE-C)
- W(D) UNDERGROUND WATER LINE (SUE-D)
- W(B) UNDERGROUND WATER LINE (SUE-B)
- T(C) UNDERGROUND TELEPHONE LINE (SUE-C)
- T(D) UNDERGROUND TELEPHONE LINE (SUE-D)
- T(B) UNDERGROUND TELEPHONE LINE (SUE-B)
- F(C) UNDERGROUND FIBER OPTICS (SUE-C)
- F(D) UNDERGROUND FIBER OPTICS (SUE-D)
- F(B) UNDERGROUND FIBER OPTICS (SUE-B)
- FM(D) UNDERGROUND FORCED SEWER MAIN (SUE-D)
- CATV UNDERGROUND CABLE TELEVISION LINE
- CATV(C) UNDERGROUND CABLE TELEVISION LINE (SUE-C)
- S(D) UNDERGROUND SEWER LINE (SUE-D)
- FM UNDERGROUND SEWER FORCE LINE (SUE-D)
- S(D) UNDERGROUND STORM DRAIN LINE (SUE-C)
- S(D) UNDERGROUND STORM DRAIN LINE (SUE-D)
- 25 CONTOUR
- APPROXIMATE CENTER OF THE 138 KV CABLE DUCT BANK
- APPROXIMATE CENTER OF THE 138 KV CABLE HDD HDPE CONDUIT
- TOWN BOUNDARY
- TAX MAP PROPERTY LINE
- WETLAND
- WETLAND 300ft ADJACENT AREA
- VEGETATION BRUSH
- VEGETATION FOREST
- GUIDE RAIL
- FENCE WIRE
- FENCE STOCKADE
- FENCE CHAIN LINK
- FENCE SPLIT RAIL
- OVERHEAD WIRES
- FLOOD ZONE
- TREE LINE
- STONE WALL
- SUE-(X) SUBSURFACE UTILITY ENGINEERING (QUALITY LEVEL)
- CATCH BASIN
- C.I. CENTER INVERT
- RCP REINFORCED CONCRETE PIPE
- PVC POLYVINYLCHLORIDE PIPE
- DIP DUCTILE IRON PIPE
- CMP CORRUGATED METAL PIPE
- GPP CORRUGATED PLASTIC PIPE
- VC VITRIFIED CLAY PIPE
- CB CATCH BASIN
- D/W DRIVE WAY
- MH MANHOLE
- NPV NO PIPES VISIBLE
- LSA LANDSCAPE AREA
- DMH DRAIN MANHOLE
- SMH SEWER MANHOLE
- RIM RIM ELEVATION
- INV INVERT ELEVATION
- CNO COULD NOT OPEN
- GUY GUY WIRE
- BW BOTTOM OF WALL ELEVATION
- TW TOP OF WALL ELEVATION
- DYL DOUBLE YELLOW LINE
- SWL SINGLE WHITE LINE
- DWL DASHED WHITE LINE
- PL PLASTIC
- PE POLYETHYLENE
- ST STEEL
- DP DEPTH
- GM GAS METER
- HH HAND HOLE
- TR TRANSFORMER
- SP STEEL SPAN POLE
- TC TRAFFIC CONTROL BOX
- TREE
- SHRUB
- FL FLOOD LIGHT
- BORING
- MONITORING WELL
- SE SPOT ELEVATION
- 100.0 x
- MB MAIL BOX
- FP FLAG POLE AS DEPICTED BY AERIAL
- EH ELECTRIC HAND HOLE
- DM DRAIN MANHOLE
- EX EXISTING MANHOLE
- MHC MANHOLE AS DEPICTED BY AERIAL
- SM SEWER MANHOLE
- EM ELECTRIC MANHOLE
- TM TELEPHONE MANHOLE
- WM WATER MANHOLE
- WM WATER METER
- WV WATER VALVE
- FH FIRE HYDRANT
- FW FIRE WELL
- GV GAS VALVE
- GM GAS METER
- PP PEDESTRIAN PUSH BUTTON
- TM TRAFFIC SIGNAL MAST
- UP UTILITY POLE
- UL UTILITY POLE W/LIGHT
- SS STREET SIGN
- MA MASTARM
- SL STOP LINE
- EP EDGE OF PAVEMENT
- CC CONCRETE CURB
- BBC BELGIAN BLOCK CURB
- BB BITUMINOUS BERM
- BC BITUMINOUS CURB
- MH-X MANHOLE
- ROAD

NOTES:

1. TOPOGRAPHICAL LAND SURVEY DATA PROVIDED BY VHB ENGINEERING, SURVEYING & LANDSCAPE ARCHITECTURE, PC, AUGUST 25TH 2017.
2. BY DEFAULT, 4 x 2 DUCT BANKS ARE CURRENTLY CONSIDERED, UNLESS NOTED OTHERWISE. SEE DRAWING 648902-0000-47DD-0011
3. WETLAND DELINEATION DATA PROVIDED BY VHB ENGINEERING, SURVEYING & LANDSCAPE ARCHITECTURE, PC. ADDITIONAL WETLAND BOUNDARY DATA PROVIDED BY NYSDEC.

PRELIMINARY
NOT FOR CONSTRUCTION



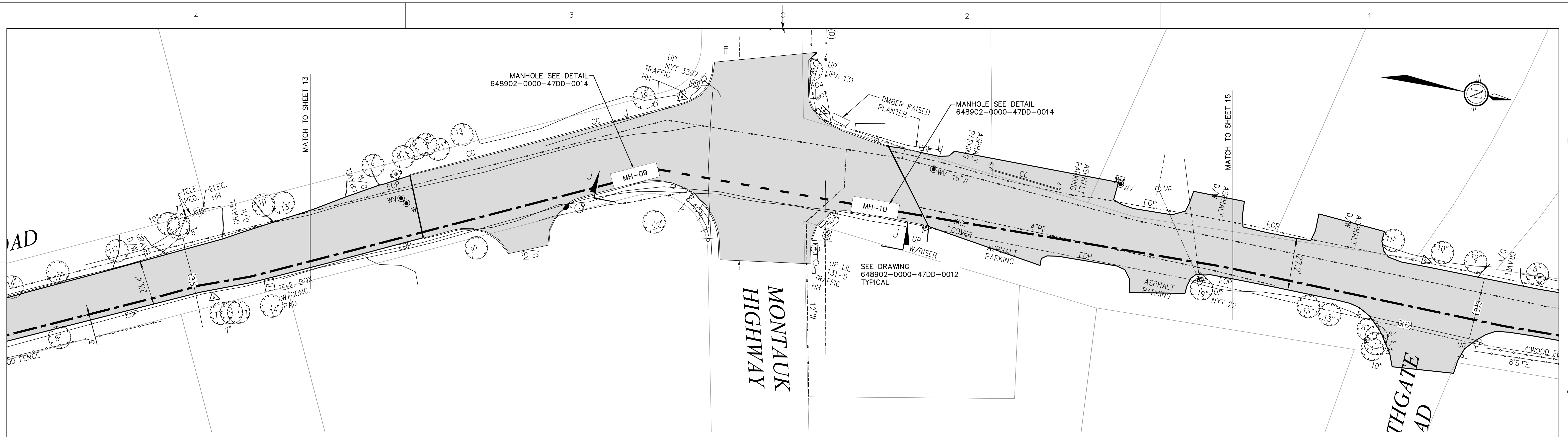
No	REVISION DESCRIPTION	DATE (Y/M/D)	DESIGNED	APPROVED
D	ISSUED FOR CLIENT REVIEW	18/01/08	L.M.	A.P.
E	ISSUED FOR CLIENT REVIEW	18/01/11	L.M.	A.P.
F	ISSUED FOR CLIENT REVIEW	18/01/30	A.P.	L.C.
G	ISSUED FOR CLIENT REVIEW	18/02/16	A.P.	L.C.
H	ISSUED FOR CLIENT REVIEW	18/04/11	A.P.	F.L.
J	ISSUED FOR CLIENT REVIEW	18/05/24	A.P.	F.L.



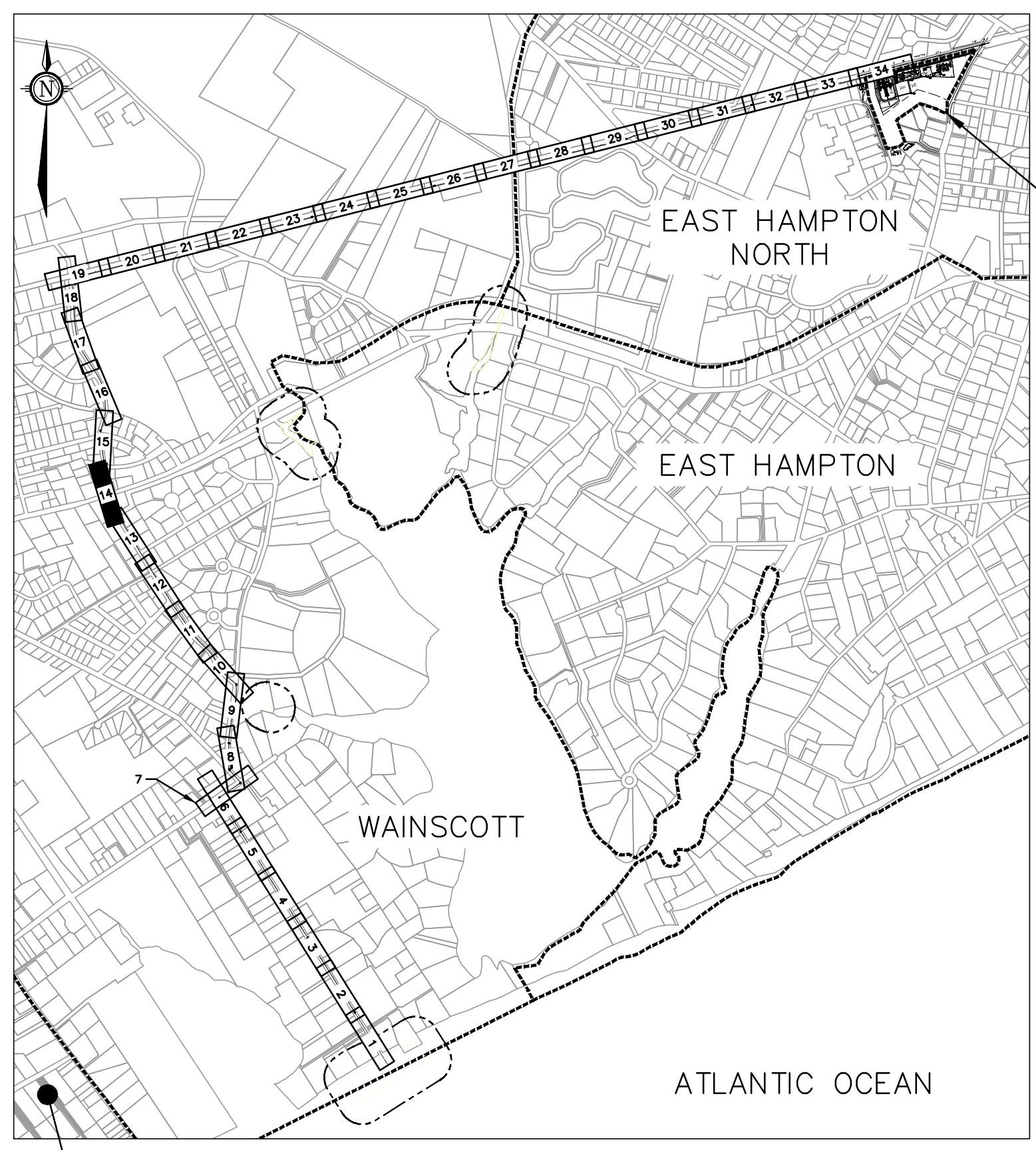
DESIGNED	PREPARATION
A.P.	
DRAWN	
L.M.	
CHECKED	
R.A.	
DATE	
2017-10-18	
SCALE	
1"=0"=1"=0"	

CLIENT	DEEPWATER WIND SOUTH FORK, LLC (DWSF)
PROJECT	SOUTH FORK WIND FARM (SFWF)
TITLE	SOUTH FORK EXPORT CABLE (SFEC) 138KV ONSHORE CABLE ROUTING
DOCUMENT No.	648902-0000-47DD-0006
SIZE	D
REV	J

REVISION REGISTER



PLAN VIEW
1'-0"=1'-0"



KEY PLAN
NTS

LEGEND

- (C)— UNDERGROUND ELECTRIC LINE (SUE-C)
- (D)— UNDERGROUND ELECTRIC LINE (SUE-D)
- (B)— UNDERGROUND ELECTRIC LINE (SUE-B)
- (C)— UNDERGROUND GAS LINE (SUE-C)
- (D)— UNDERGROUND GAS LINE (SUE-D)
- (C)— UNDERGROUND WATER LINE (SUE-C)
- (D)— UNDERGROUND WATER LINE (SUE-D)
- (C)— UNDERGROUND TELEPHONE LINE (SUE-C)
- (D)— UNDERGROUND TELEPHONE LINE (SUE-D)
- (C)— UNDERGROUND FIBER OPTICS (SUE-C)
- (D)— UNDERGROUND FIBER OPTICS (SUE-D)
- (C)— UNDERGROUND FORCED SEWER MAIN (SUE-D)
- (D)— UNDERGROUND CABLE TELEVISION LINE (SUE-C)
- (C)— UNDERGROUND CABLE TELEVISION LINE (SUE-C)
- (D)— UNDERGROUND SEWER LINE (SUE-D)
- (D)— UNDERGROUND SEWER FORCE LINE (SUE-D)
- (D)— UNDERGROUND STORM DRAIN LINE (SUE-C)
- (D)— UNDERGROUND STORM DRAIN LINE (SUE-D)
- (D)— STORM DRAIN LINE
- 25— CONTOUR
- — — — — APPROXIMATE CENTER OF THE 138 kV CABLE DUCT BANK
- — — — — APPROXIMATE CENTER OF THE 138 kV CABLE HDD HDPE CONDUIT
- — — — — TOWN BOUNDARY
- — — — — TAX MAP PROPERTY LINE
- · · · · · WETLAND
- · · · · · WETLAND 300ft ADJACENT AREA
- — — — — VEGETATION BRUSH
- — — — — VEGETATION FOREST
- — — — — GUIDE RAIL
- — — — — FENCE WIRE
- — — — — FENCE STOCKADE
- — — — — FENCE CHAIN LINK
- — — — — FENCE SPLIT RAIL
- — — — — OVERHEAD WIRES
- — — — — FLOOD ZONE
- — — — — TREE LINE
- — — — — STONE WALL
- — — — — SUBSURFACE UTILITY ENGINEERING (QUALITY LEVEL)
- SUE-(X)
- CATCH BASIN
- CATCH BASIN
- ROUND CATCH BASIN
- CATCH BASIN AS DEPICTED BY AERIAL
- MB □ MAIL BOX
- FP □ FLAG POLE AS DEPICTED BY AERIAL
- ELECTRIC HAND HOLE
- DRAIN MANHOLE
- EXISTING MANHOLE
- MHO ○ MANHOLE AS DEPICTED BY AERIAL
- SEWER MANHOLE
- ELECTRIC MANHOLE
- ELECTRIC HAND HOLE
- TELEPHONE MANHOLE
- WATER MANHOLE
- WATER METER
- WATER VALVE
- FIRE HYDRANT
- FIRE WELL
- GAS VALVE
- GAS METER
- PEDESTRIAN PUSH BUTTON
- TRAFFIC SIGNAL MAST
- UTILITY POLE
- UTILITY POLE W/LIGHT
- STREET SIGN
- MASTARM
- STOP LINE
- EDGE OF PAVEMENT
- CONCRETE CURB
- BELGIAN BLOCK CURB
- BITUMINOUS BERM
- BITUMINOUS CURB
- MH-X MANHOLE
- ROAD
- BOLLARD
- C.I. CENTER INVERT
- RCP REINFORCED CONCRETE PIPE
- PVC POLYVINYLCHLORIDE PIPE
- DIP DUCTILE IRON PIPE
- CMP CORRUGATED METAL PIPE
- CWP CORRUGATED PLASTIC PIPE
- VC VITRIFIED CLAY PIPE
- CB CATCH BASIN
- D/W DRIVE WAY
- MH MANHOLE
- NPV NO PIPES VISIBLE
- LSA LANDSCAPE AREA
- DMH DRAIN MANHOLE
- SMH SEWER MANHOLE
- RIM RIM ELEVATION
- INV INVERT ELEVATION
- CNO COULD NOT OPEN
- GUY GUY WIRE
- BW BOTTOM OF WALL ELEVATION
- TW TOP OF WALL ELEVATION
- DYL DOUBLE YELLOW LINE
- SWL SINGLE WHITE LINE
- DWL DASHED WHITE LINE
- PL PLASTIC
- PE POLYETHYLENE
- ST STEEL
- DP DEPTH
- G M GAS METER
- HH HAND HOLE
- TRANSFORMER
- STEEL SPAN POLE
- TRAFFIC CONTROL BOX
- TREE
- SHRUB
- FLOOD LIGHT
- BORING
- MONITORING WELL
- SPOT ELEVATION
- 100.0 x

NOTES:

1. TOPOGRAPHICAL LAND SURVEY DATA PROVIDED BY VHB ENGINEERING, SURVEYING & LANDSCAPE ARCHITECTURE, PC, AUGUST 25TH 2017.
2. BY DEFAULT, 4 x 2 DUCT BANKS ARE CURRENTLY CONSIDERED, UNLESS NOTED OTHERWISE. SEE DRAWING 648902-0000-47DD-0011
3. WETLAND DELINEATION DATA PROVIDED BY VHB ENGINEERING, SURVEYING & LANDSCAPE ARCHITECTURE, PC. ADDITIONAL WETLAND BOUNDARY DATA PROVIDED BY NYSDEC.

PRELIMINARY
NOT FOR CONSTRUCTION

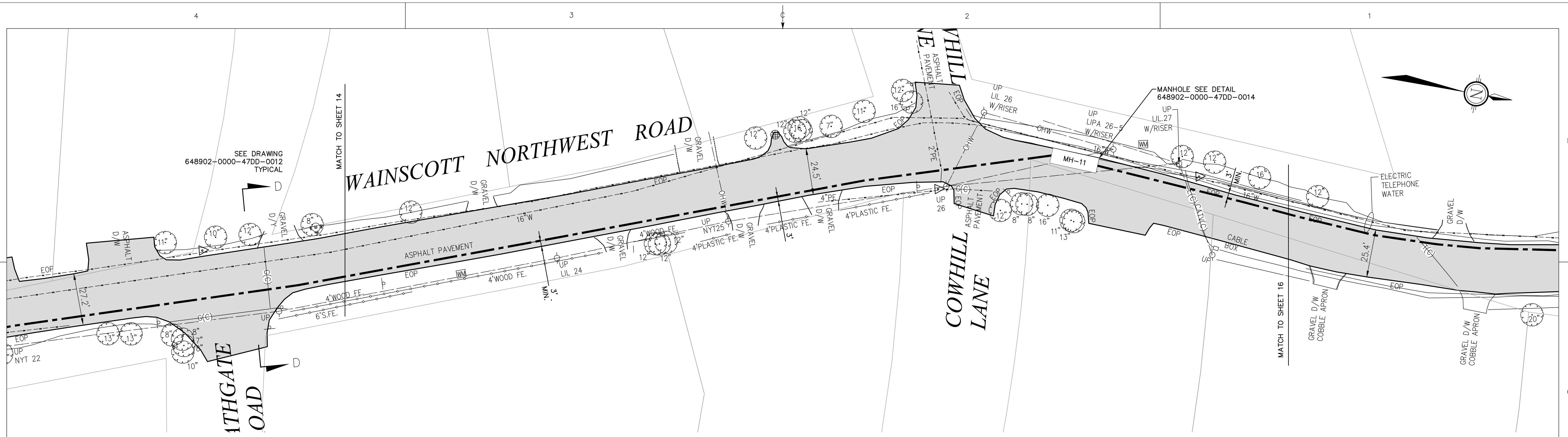


No	REVISION DESCRIPTION	DATE (Y/M/D)	INITIALS	DESIGNED	APPROVED
D	ISSUED FOR CLIENT REVIEW	18/01/08	L.M.	A.P.	
E	ISSUED FOR CLIENT REVIEW	18/01/11	L.M.	A.P.	
F	ISSUED FOR CLIENT REVIEW	18/01/30	A.P.	L.C.	
G	ISSUED FOR CLIENT REVIEW	18/02/16	A.P.	L.C.	
H	ISSUED FOR CLIENT REVIEW	18/04/11	A.P.	F.L.	
J	ISSUED FOR CLIENT REVIEW	18/05/24	A.P.	F.L.	

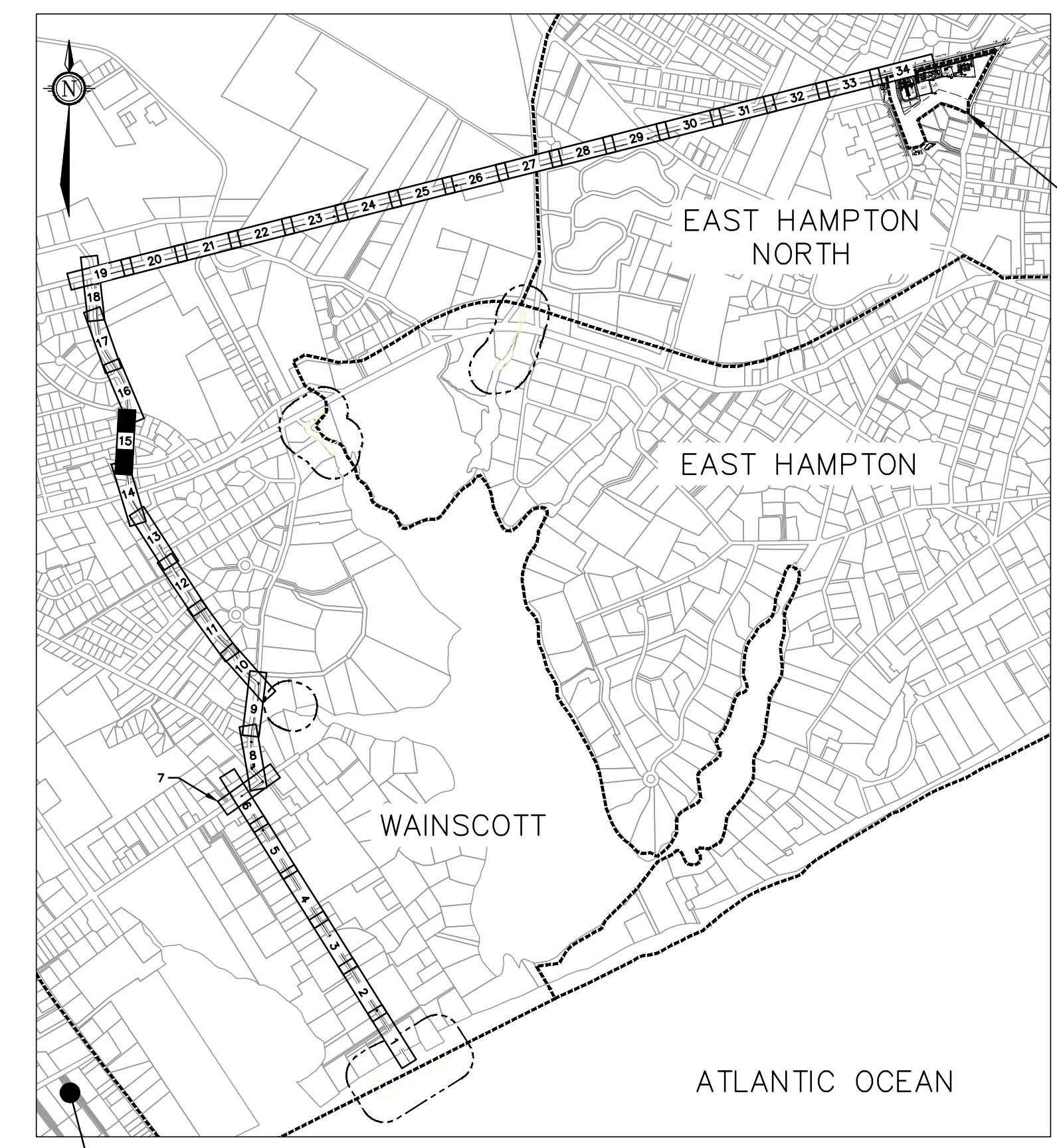


PROFESSIONAL SEAL	PREPARATION
	DESIGNED A.P.
	DRAWN L.M.
	CHECKED R.A.
	DATE 2017-10-18
SCALE 1'-0"=1'-0"	SHEET 14 OF 34

CLIENT	DEEPWATER WIND SOUTH FORK, LLC (DWSF)
PROJECT	SOUTH FORK WIND FARM (SFWF)
TITLE	SOUTH FORK EXPORT CABLE (SFEC) 138kV ONSHORE CABLE ROUTING
DOCUMENT No.	648902-0000-47DD-0006
SIZE	D
REV	J



PLAN VIEW
1'-0"=1'-0"



KEY PLAN
NTS

LEGEND

- (C)— UNDERGROUND ELECTRIC LINE (SUE-C)
- (D)— UNDERGROUND ELECTRIC LINE (SUE-D)
- (B)— UNDERGROUND ELECTRIC LINE (SUE-B)
- (C)— UNDERGROUND GAS LINE (SUE-C)
- (D)— UNDERGROUND GAS LINE (SUE-D)
- (B)— UNDERGROUND GAS LINE (SUE-B)
- (C)— UNDERGROUND WATER LINE (SUE-C)
- (D)— UNDERGROUND WATER LINE (SUE-D)
- (B)— UNDERGROUND WATER LINE (SUE-B)
- (C)— UNDERGROUND TELEPHONE LINE (SUE-C)
- (D)— UNDERGROUND TELEPHONE LINE (SUE-D)
- (B)— UNDERGROUND TELEPHONE LINE (SUE-B)
- (C)— UNDERGROUND FIBER OPTICS (SUE-C)
- (D)— UNDERGROUND FIBER OPTICS (SUE-D)
- (B)— UNDERGROUND FIBER OPTICS (SUE-B)
- (D)— UNDERGROUND FORCED SEWER MAIN (SUE-D)
- (C)— UNDERGROUND CABLE TELEVISION LINE (SUE-C)
- (C)— UNDERGROUND CABLE TELEVISION LINE (SUE-C)
- (D)— UNDERGROUND SEWER LINE (SUE-D)
- (C)— UNDERGROUND SEWER LINE (SUE-C)
- (D)— UNDERGROUND SEWER FORCE LINE (SUE-D)
- (C)— UNDERGROUND STORM DRAIN LINE (SUE-C)
- (D)— UNDERGROUND STORM DRAIN LINE (SUE-D)
- (C)— STORM DRAIN LINE
- 25— CONTOUR
- — — — — APPROXIMATE CENTER OF THE 138 KV CABLE DUCT BANK
- — — — — APPROXIMATE CENTER OF THE 138 KV CABLE HDD HDPE CONDUIT
- — — — — TOWN BOUNDARY
- — — — — TAX MAP PROPERTY LINE
- · · · · · WETLAND
- · · · · · WETLAND 300ft ADJACENT AREA
- · · · · · VEGETATION BRUSH
- · · · · · VEGETATION FOREST
- · · · · · GUIDE RAIL
- · · · · · FENCE WIRE
- · · · · · FENCE STOCKADE
- · · · · · FENCE CHAIN LINK
- · · · · · FENCE SPLIT RAIL
- · · · · · OVERHEAD WIRES
- · · · · · FLOOD ZONE
- · · · · · TREE LINE
- · · · · · STONE WALL
- · · · · · SUBSURFACE UTILITY ENGINEERING (QUALITY LEVEL)
- (X)— SUE-(X)
- CATCH BASIN
- CATCH BASIN
- ROUND CATCH BASIN
- CATCH BASIN AS DEPICTED BY AERIAL
- MB □ MAIL BOX
- FP ○ FLAG POLE AS DEPICTED BY AERIAL
- ELECTRIC HAND HOLE
- ⊙ DRAIN MANHOLE
- ⊙ EXISTING MANHOLE
- MHO ○ MANHOLE AS DEPICTED BY AERIAL
- ⊙ SEWER MANHOLE
- ⊙ ELECTRIC MANHOLE
- ⊙ ELECTRIC HAND HOLE
- ⊙ TELEPHONE MANHOLE
- ⊙ WATER MANHOLE
- WATER METER
- WV ● WATER VALVE
- ⊙ FIRE HYDRANT
- ⊙ FIRE WELL
- GV ○ GAS VALVE
- GAS METER
- PEDESTRIAN PUSH BUTTON
- TRAFFIC SIGNAL MAST
- UTILITY POLE
- UTILITY POLE W/LIGHT
- STREET SIGN
- MASTARM
- STOP LINE
- EOP — EDGE OF PAVEMENT
- CC — CONCRETE CURB
- BBC — BELGIAN BLOCK CURB
- BB — BITUMINOUS BERM
- BC — BITUMINOUS CURB
- MH-X — MANHOLE
- ROAD
- BOLLARD
- C.I. CENTER INVERT
- RCP REINFORCED CONCRETE PIPE
- PVC POLYVINYLCHLORIDE PIPE
- DUCTILE IRON PIPE
- CMP CORRUGATED METAL PIPE
- CVP CORRUGATED PLASTIC PIPE
- VC VITRIFIED CLAY PIPE
- CB CATCH BASIN
- D/W DRIVE WAY
- MH MANHOLE
- NPV NO PIPES VISIBLE
- LSA LANDSCAPE AREA
- DMH DRAIN MANHOLE
- SMH SEWER MANHOLE
- RIM RIM ELEVATION
- INV INVERT ELEVATION
- CNO COULD NOT OPEN
- GUY GUY WIRE
- BW BOTTOM OF WALL ELEVATION
- TW TOP OF WALL ELEVATION
- DYL DOUBLE YELLOW LINE
- SWL SINGLE WHITE LINE
- DWL DASHED WHITE LINE
- PL PLASTIC
- PE POLYETHYLENE
- ST STEEL
- DP DEPTH
- GUY GAS METER
- HH HAND HOLE
- TR TRANSFORMER
- STP STEEL SPAN POLE
- TCB TRAFFIC CONTROL BOX
- TREE
- SHRUB
- FL FLOOD LIGHT
- BOR BORING
- MW MONITORING WELL
- SE SPOT ELEVATION

NOTES:

1. TOPOGRAPHICAL LAND SURVEY DATA PROVIDED BY VHB ENGINEERING, SURVEYING & LANDSCAPE ARCHITECTURE, PC, AUGUST 25TH 2017.
2. BY DEFAULT, 4 x 2 DUCT BANKS ARE CURRENTLY CONSIDERED, UNLESS NOTED OTHERWISE. SEE DRAWING 648902-0000-47DD-0011
3. WETLAND DELINEATION DATA PROVIDED BY VHB ENGINEERING, SURVEYING & LANDSCAPE ARCHITECTURE, PC. ADDITIONAL WETLAND BOUNDARY DATA PROVIDED BY NYSDEC.

PRELIMINARY
NOT FOR CONSTRUCTION



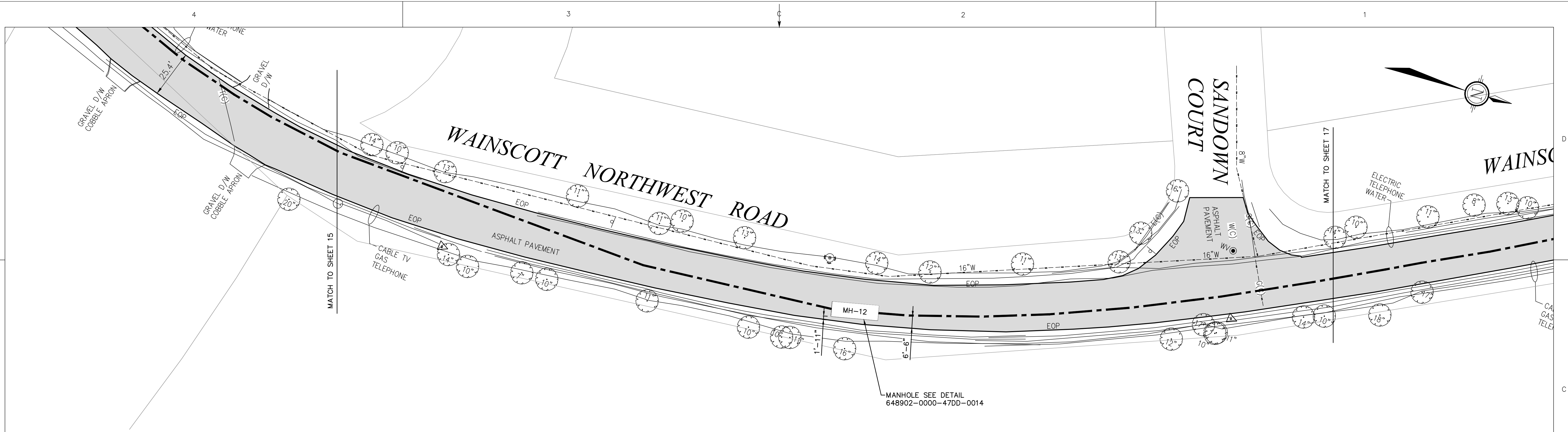
No	REVISION DESCRIPTION	DATE (Y/M/D)	BY	APP
D	ISSUED FOR CLIENT REVIEW	18/01/08	L.M.	A.P.
E	ISSUED FOR CLIENT REVIEW	18/01/11	L.M.	A.P.
F	ISSUED FOR CLIENT REVIEW	18/01/30	A.P.	L.C.
G	ISSUED FOR CLIENT REVIEW	18/02/16	A.P.	L.C.
H	ISSUED FOR CLIENT REVIEW	18/04/11	A.P.	F.L.
J	ISSUED FOR CLIENT REVIEW	18/05/24	A.P.	F.L.



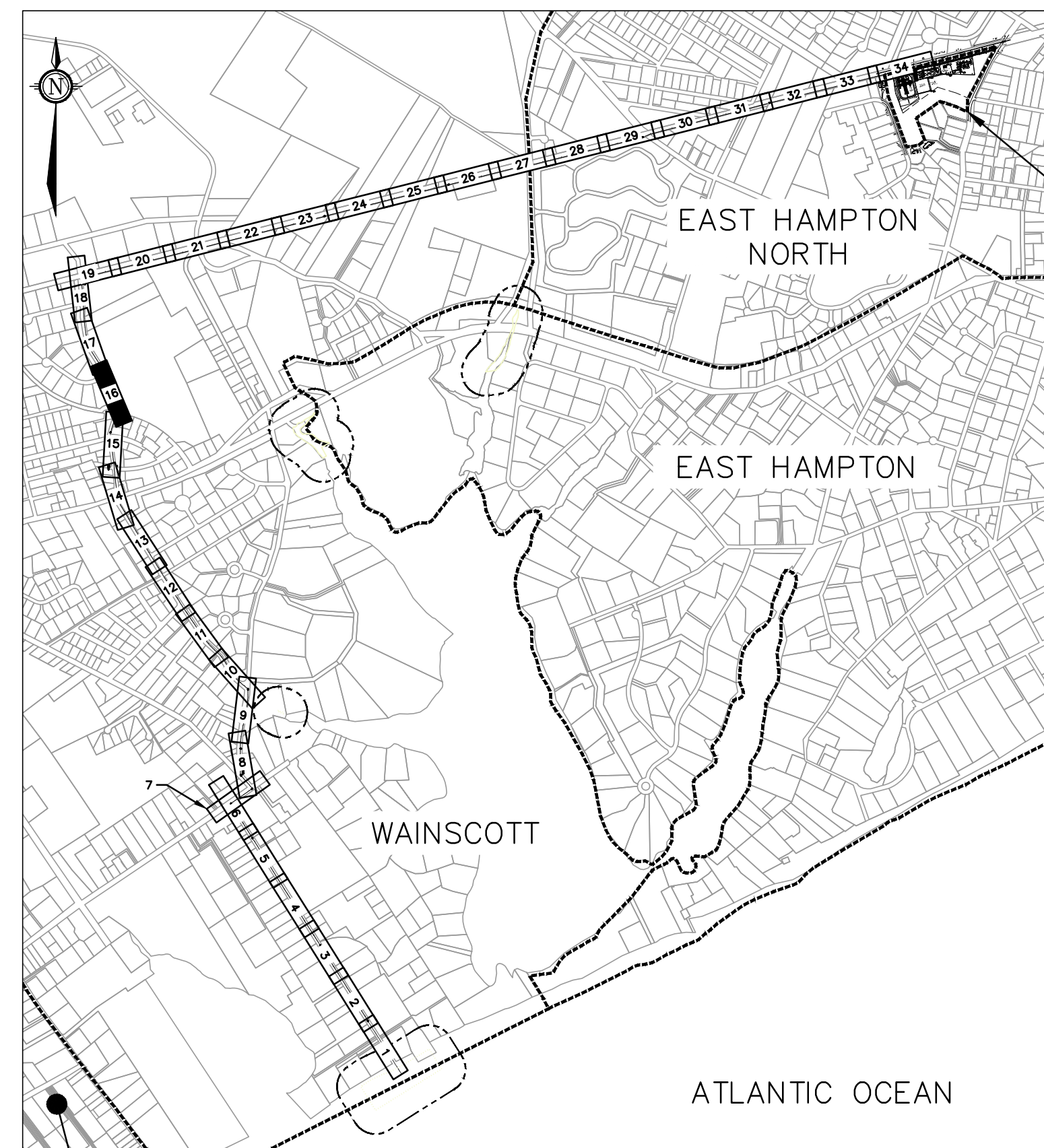
DESIGNED	A.P.
DRAWN	L.M.
CHECKED	R.A.
DATE	2017-10-18
SCALE	1'-0"=1'-0"
SHEET	15 OF 34

CLIENT	DEEPWATER WIND SOUTH FORK, LLC (DWSF)
PROJECT	SOUTH FORK WIND FARM (SFWF)
TITLE	SOUTH FORK EXPORT CABLE (SFEC) 138KV ONSHORE CABLE ROUTING
DOCUMENT No.	648902-0000-47DD-0006
SIZE	D
REV	J

REVISION REGISTER



PLAN VIEW
1'-0"=1'-0"



KEY PLAN
NTS

LEGEND

- E(C)— UNDERGROUND ELECTRIC LINE (SUE-C)
- E(D)— UNDERGROUND ELECTRIC LINE (SUE-D)
- E(B)— UNDERGROUND ELECTRIC LINE (SUE-B)
- G(C)— UNDERGROUND GAS LINE (SUE-C)
- G(D)— UNDERGROUND GAS LINE (SUE-D)
- G(B)— UNDERGROUND GAS LINE (SUE-B)
- W(C)— UNDERGROUND WATER LINE (SUE-C)
- W(D)— UNDERGROUND WATER LINE (SUE-D)
- W(B)— UNDERGROUND WATER LINE (SUE-B)
- T(C)— UNDERGROUND TELEPHONE LINE (SUE-C)
- T(D)— UNDERGROUND TELEPHONE LINE (SUE-D)
- T(B)— UNDERGROUND TELEPHONE LINE (SUE-B)
- FO(C)— UNDERGROUND FIBER OPTICS (SUE-C)
- FO(D)— UNDERGROUND FIBER OPTICS (SUE-D)
- FO(B)— UNDERGROUND FIBER OPTICS (SUE-B)
- FM(D)— UNDERGROUND FORCED SEWER MAIN (SUE-D)
- CATV— UNDERGROUND CABLE TELEVISION LINE
- CATV(C)— UNDERGROUND CABLE TELEVISION LINE (SUE-C)
- S(D)— UNDERGROUND SEWER LINE (SUE-D)
- FM— UNDERGROUND SEWER FORCE LINE (SUE-D)
- SD— UNDERGROUND STORM DRAIN LINE (SUE-C)
- SD(D)— UNDERGROUND STORM DRAIN LINE (SUE-D)
- SD(B)— UNDERGROUND STORM DRAIN LINE (SUE-B)
- 25— CONTOUR
- — — — — APPROXIMATE CENTER OF THE 138 KV CABLE DUCT BANK
- — — — — APPROXIMATE CENTER OF THE 138 KV CABLE HDD HDPE CONDUIT
- — — — — TOWN BOUNDARY
- — — — — TAX MAP PROPERTY LINE
- ····· — WETLAND
- ····· — WETLAND 300ft ADJACENT AREA
- — — — — VEGETATION BRUSH
- — — — — VEGETATION FOREST
- — — — — GUIDE RAIL
- — — — — FENCE WIRE
- — — — — FENCE STOCKADE
- — — — — FENCE CHAIN LINK
- — — — — FENCE SPLIT RAIL
- — — — — OVERHEAD WIRES
- — — — — FLOOD ZONE
- — — — — TREE LINE
- — — — — STONE WALL
- — — — — SUBSURFACE UTILITY ENGINEERING (QUALITY LEVEL)
- SUE-(X)

- CATCH BASIN
- CATCH BASIN
- ROUND CATCH BASIN
- ▣ CATCH BASIN AS DEPICTED BY AERIAL
- MB □ MAIL BOX
- FP □ FLAG POLE AS DEPICTED BY AERIAL
- ELECTRIC HAND HOLE
- ⊙ DRAIN MANHOLE
- ⊙ EXISTING MANHOLE
- MHO ○ MANHOLE AS DEPICTED BY AERIAL
- ⊙ SEWER MANHOLE
- ⊙ ELECTRIC MANHOLE
- ⊙ ELECTRIC HAND HOLE
- ⊙ TELEPHONE MANHOLE
- ⊙ WATER MANHOLE
- ⊙ WATER METER
- WV ● WATER VALVE
- ⊙ FIRE HYDRANT
- ⊙ FIRE WELL
- GV ● GAS VALVE
- ⊙ GAS METER
- ⊙ PEDESTRIAN PUSH BUTTON
- ⊙ TRAFFIC SIGNAL MAST
- ⊙ UTILITY POLE
- ⊙ UTILITY POLE W/LIGHT
- ⊙ STREET SIGN
- ⊙ MASTARM
- ⊙ STOP LINE
- ⊙ EDGE OF PAVEMENT
- ⊙ CONCRETE CURB
- ⊙ BELGIAN BLOCK CURB
- ⊙ BITUMINOUS BERM
- ⊙ BITUMINOUS CURB
- MH-X MANHOLE
- ROAD
- BOLLARD
- C.I. CENTER INVERT
- RCP REINFORCED CONCRETE PIPE
- PVC POLYVINYLCHLORIDE PIPE
- DIP DUCTILE IRON PIPE
- CMP CORRUGATED METAL PIPE
- CPP CORRUGATED PLASTIC PIPE
- VC VITRIFIED CLAY PIPE
- CB CATCH BASIN
- D/W DRIVE WAY
- MH MANHOLE
- NPV NO PIPES VISIBLE
- LSA LANDSCAPE AREA
- DMH DRAIN MANHOLE
- SMH SEWER MANHOLE
- RIM= RIM ELEVATION
- INV= INVERT ELEVATION
- CNO COULD NOT OPEN
- GUY GUY WIRE
- BW= BOTTOM OF WALL ELEVATION
- TW= TOP OF WALL ELEVATION
- DYL DOUBLE YELLOW LINE
- SWL SINGLE WHITE LINE
- DWL DASHED WHITE LINE
- PL PLASTIC
- PE POLYETHYLENE
- ST STEEL
- DP DEPTH
- G M GAS METER
- HH □ HAND HOLE
- T TRANSFORMER
- S STEEL SPAN POLE
- TCB TRAFFIC CONTROL BOX
- TREE
- SHRUB
- FL FLOOD LIGHT
- B BORING
- M MONITORING WELL
- S SPOT ELEVATION
- 100.0 x

NOTES:

1. TOPOGRAPHICAL LAND SURVEY DATA PROVIDED BY VHB ENGINEERING, SURVEYING & LANDSCAPE ARCHITECTURE, PC, AUGUST 25TH 2017.
2. BY DEFAULT, 4 x 2 DUCT BANKS ARE CURRENTLY CONSIDERED, UNLESS NOTED OTHERWISE. SEE DRAWING 648902-0000-47DD-0011
3. WETLAND DELINEATION DATA PROVIDED BY VHB ENGINEERING, SURVEYING & LANDSCAPE ARCHITECTURE, PC. ADDITIONAL WETLAND BOUNDARY DATA PROVIDED BY NYSDEC.

PRELIMINARY
NOT FOR CONSTRUCTION



No	REVISION DESCRIPTION	DATE (Y/M/D)	INITIALS	DESIGNED	APPROVED
D	ISSUED FOR CLIENT REVIEW	18/01/08	L.M.	A.P.	
E	ISSUED FOR CLIENT REVIEW	18/01/11	L.M.	A.P.	
F	ISSUED FOR CLIENT REVIEW	18/01/30	A.P.	L.C.	
G	ISSUED FOR CLIENT REVIEW	18/02/16	A.P.	L.C.	
H	ISSUED FOR CLIENT REVIEW	18/04/11	A.P.	F.L.	
J	ISSUED FOR CLIENT REVIEW	18/05/24	A.P.	F.L.	



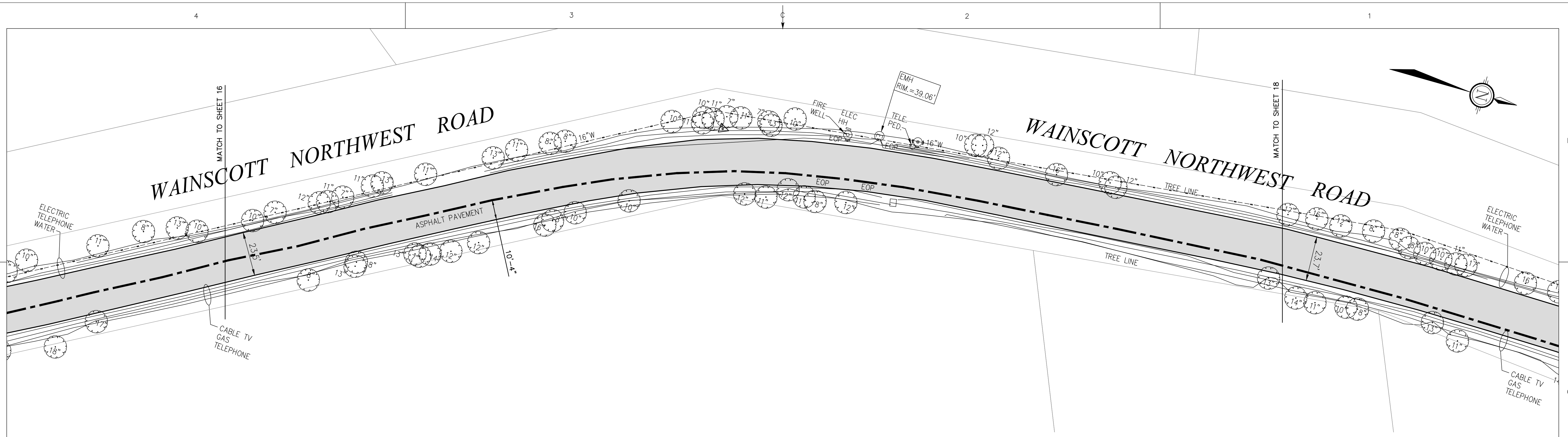
PROFESSIONAL SEAL

PREPARATION

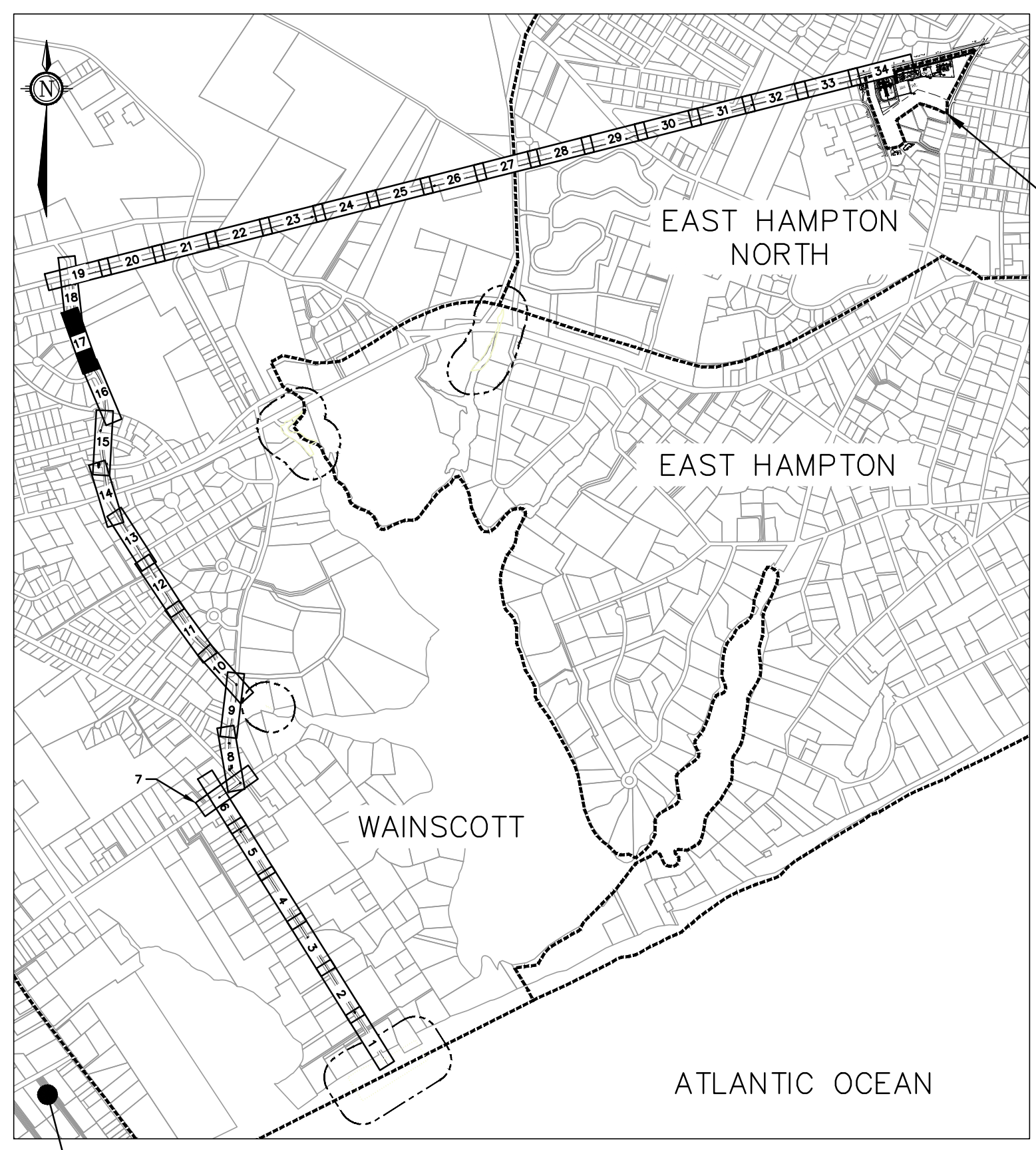
DESIGNED A.P.	PROJECT SOUTH FORK WIND FARM (SFWF)
DRAWN L.M.	TITLE SOUTH FORK EXPORT CABLE (SFEC) 138KV ONSHORE CABLE ROUTING
CHECKED R.A.	DOCUMENT No. 648902-0000-47DD-0006
DATE 2017-10-18	SIZE D
SCALE 1'-0"=1'-0"	REV J
SHEET 16 OF 34	

CLIENT
DEEPWATER WIND SOUTH FORK, LLC (DWSF)

REVISION REGISTER



PLAN VIEW
1"=0' = 1"=0'



LEGEND

- (C)— UNDERGROUND ELECTRIC LINE (SUE-C)
- (D)— UNDERGROUND ELECTRIC LINE (SUE-D)
- (B)— UNDERGROUND ELECTRIC LINE (SUE-B)
- (C)— UNDERGROUND GAS LINE (SUE-C)
- (D)— UNDERGROUND GAS LINE (SUE-D)
- (B)— UNDERGROUND GAS LINE (SUE-B)
- (C)— UNDERGROUND WATER LINE (SUE-C)
- (D)— UNDERGROUND WATER LINE (SUE-D)
- (B)— UNDERGROUND WATER LINE (SUE-B)
- (C)— UNDERGROUND TELEPHONE LINE (SUE-C)
- (D)— UNDERGROUND TELEPHONE LINE (SUE-D)
- (B)— UNDERGROUND TELEPHONE LINE (SUE-B)
- (C)— UNDERGROUND FIBER OPTICS (SUE-C)
- (D)— UNDERGROUND FIBER OPTICS (SUE-D)
- (B)— UNDERGROUND FIBER OPTICS (SUE-B)
- (D)— UNDERGROUND FORCED SEWER MAIN (SUE-D)
- (C)— UNDERGROUND CABLE TELEVISION LINE (SUE-C)
- (C)— UNDERGROUND CABLE TELEVISION LINE (SUE-C)
- (D)— UNDERGROUND SEWER LINE (SUE-D)
- (D)— UNDERGROUND SEWER FORCE LINE (SUE-D)
- (D)— UNDERGROUND STORM DRAIN LINE (SUE-D)
- (D)— UNDERGROUND STORM DRAIN LINE (SUE-D)
- (D)— UNDERGROUND STORM DRAIN LINE (SUE-D)
- 25— CONTOUR
- — — — — APPROXIMATE CENTER OF THE 138 KV CABLE DUCT BANK
- — — — — APPROXIMATE CENTER OF THE 138 KV CABLE HDD HDPE CONDUIT
- — — — — TOWN BOUNDARY
- — — — — TAX MAP PROPERTY LINE
- · · · · · WETLAND
- · · · · · WETLAND 300ft ADJACENT AREA
- · · · · · VEGETATION BRUSH
- · · · · · VEGETATION FOREST
- · · · · · GUIDE RAIL
- · · · · · FENCE WIRE
- · · · · · FENCE STOCKADE
- · · · · · FENCE CHAIN LINK
- · · · · · FENCE SPLIT RAIL
- · · · · · OVERHEAD WIRES
- · · · · · FLOOD ZONE
- · · · · · TREE LINE
- · · · · · STONE WALL
- · · · · · SUBSURFACE UTILITY ENGINEERING (QUALITY LEVEL)
- (X)— SUE-(X)
- CATCH BASIN
- CATCH BASIN
- ROUND CATCH BASIN
- CATCH BASIN AS DEPICTED BY AERIAL
- MB □ MAIL BOX
- FP ○ FLAG POLE AS DEPICTED BY AERIAL
- ELECTRIC HAND HOLE
- ⊙ DRAIN MANHOLE
- ⊙ EXISTING MANHOLE
- MHC ○ MANHOLE AS DEPICTED BY AERIAL
- ⊙ SEWER MANHOLE
- ⊙ ELECTRIC MANHOLE
- ⊙ ELECTRIC HAND HOLE
- ⊙ TELEPHONE MANHOLE
- ⊙ WATER MANHOLE
- ⊙ WATER METER
- WV ○ WATER VALVE
- ⊙ FIRE HYDRANT
- ⊙ FIRE WELL
- GV ○ GAS VALVE
- ⊙ GAS METER
- ⊙ PEDESTRIAN PUSH BUTTON
- ⊙ TRAFFIC SIGNAL MAST
- ⊙ UTILITY POLE
- ⊙ UTILITY POLE W/LIGHT
- ⊙ STREET SIGN
- ⊙ MASTARM
- ⊙ STOP LINE
- ⊙ EDGE OF PAVEMENT
- ⊙ CONCRETE CURB
- ⊙ BELGIAN BLOCK CURB
- ⊙ BITUMINOUS BERM
- ⊙ BITUMINOUS CURB
- MH-X MANHOLE
- ROAD
- BOLLARD
- C.I. CENTER INVERT
- RCP REINFORCED CONCRETE PIPE
- PVC POLYVINYLCHLORIDE PIPE
- DIP DUCTILE IRON PIPE
- CMP CORRUGATED METAL PIPE
- CWP CORRUGATED PLASTIC PIPE
- VC VITRIFIED CLAY PIPE
- CB CATCH BASIN
- D/W DRIVE WAY
- MH MANHOLE
- NPV NO PIPES VISIBLE
- LSA LANDSCAPE AREA
- DMH DRAIN MANHOLE
- SMH SEWER MANHOLE
- RIM RIM ELEVATION
- INV INVERT ELEVATION
- CNO COULD NOT OPEN
- GUY GUY WIRE
- BW BOTTOM OF WALL ELEVATION
- TW TOP OF WALL ELEVATION
- DYL DOUBLE YELLOW LINE
- SWL SINGLE WHITE LINE
- DWL DASHED WHITE LINE
- PL PLASTIC
- PE POLYETHYLENE
- ST STEEL
- DP DEPTH
- G M GAS METER
- HH HAND HOLE
- TR TRANSFORMER
- STP STEEL SPAN POLE
- TCB TRAFFIC CONTROL BOX
- TREE
- SHRUB
- FL FLOOD LIGHT
- BOR BORING
- MW MONITORING WELL
- SE SPOT ELEVATION

NOTES:

1. TOPOGRAPHICAL LAND SURVEY DATA PROVIDED BY VHB ENGINEERING, SURVEYING & LANDSCAPE ARCHITECTURE, PC, AUGUST 25TH 2017.
2. BY DEFAULT, 4 x 2 DUCT BANKS ARE CURRENTLY CONSIDERED, UNLESS NOTED OTHERWISE. SEE DRAWING 648902-0000-47DD-0011
3. WETLAND DELINEATION DATA PROVIDED BY VHB ENGINEERING, SURVEYING & LANDSCAPE ARCHITECTURE, PC. ADDITIONAL WETLAND BOUNDARY DATA PROVIDED BY NYSDEC.

PRELIMINARY
NOT FOR CONSTRUCTION

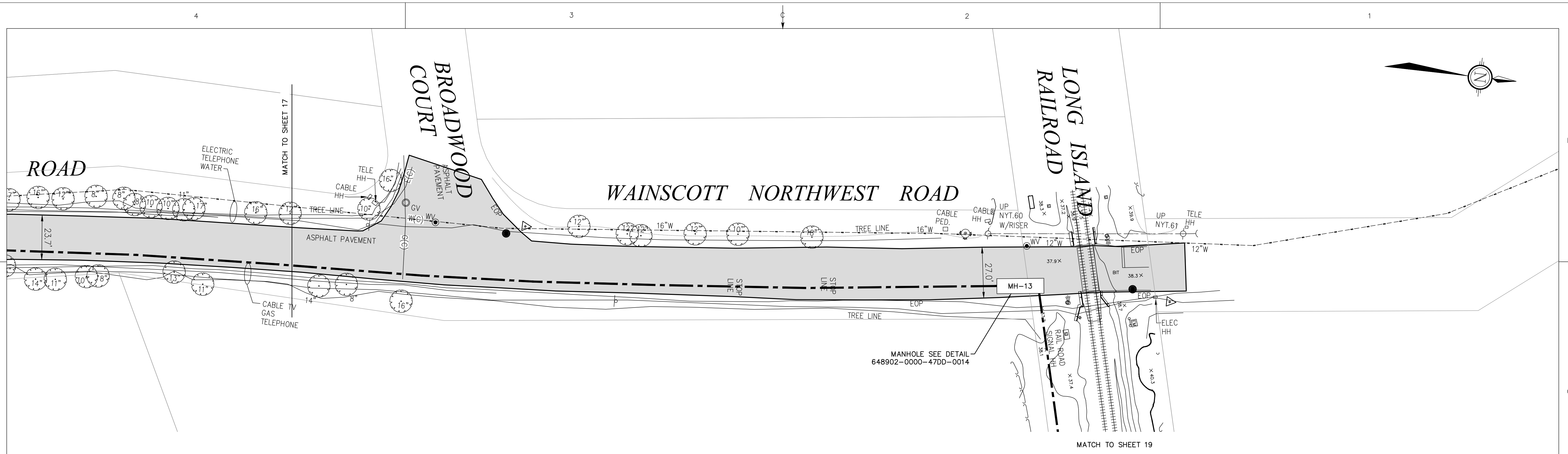


No	REVISION DESCRIPTION	DATE (Y/M/D)	DESIGNED	APPROVED
D	ISSUED FOR CLIENT REVIEW	18/01/08	L.M.	A.P.
E	ISSUED FOR CLIENT REVIEW	18/01/11	L.M.	A.P.
F	ISSUED FOR CLIENT REVIEW	18/01/30	A.P.	L.C.
G	ISSUED FOR CLIENT REVIEW	18/02/16	A.P.	L.C.
H	ISSUED FOR CLIENT REVIEW	18/04/11	A.P.	F.L.
J	ISSUED FOR CLIENT REVIEW	18/05/24	A.P.	F.L.

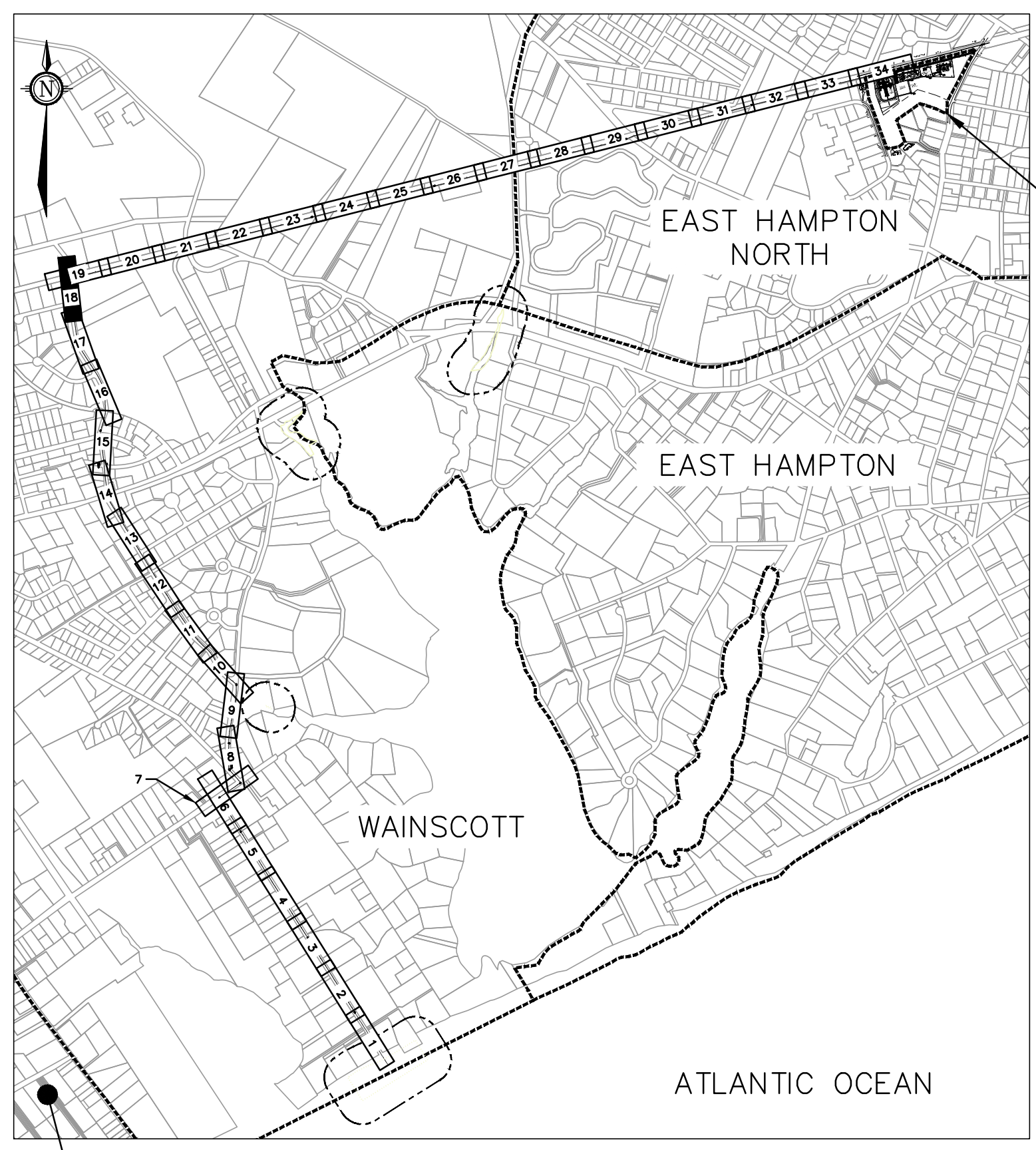
PROFESSIONAL SEAL	DESIGNED	PREPARATION
	A.P.	
DRAWN	L.M.	PROJECT
	R.A.	
CHECKED	R.A.	TITLE
	R.A.	
DATE	2017-10-18	DOCUMENT No.
SCALE	1"=0' = 1"=0'	
SHEET	17 OF 34	SIZE
		REV
		D
		J

CLIENT	DEEPWATER WIND SOUTH FORK, LLC (DWSF)
PROJECT	SOUTH FORK WIND FARM (SFWF)
TITLE	SOUTH FORK EXPORT CABLE (SFEC) 138KV ONSHORE CABLE ROUTING
DOCUMENT No.	648902-0000-47DD-0006
SIZE	D
REV	J

REVISION REGISTER				
INITIALS: * DESIGNED ** APPROVED				



PLAN VIEW
1"=0"=1"=0"



KEY PLAN
NTS

LEGEND

- E(C)— UNDERGROUND ELECTRIC LINE (SUE-C)
- E(D)— UNDERGROUND ELECTRIC LINE (SUE-D)
- E(B)— UNDERGROUND ELECTRIC LINE (SUE-B)
- G(C)— UNDERGROUND GAS LINE (SUE-C)
- G(D)— UNDERGROUND GAS LINE (SUE-D)
- G(B)— UNDERGROUND GAS LINE (SUE-B)
- W(C)— UNDERGROUND WATER LINE (SUE-C)
- W(D)— UNDERGROUND WATER LINE (SUE-D)
- W(B)— UNDERGROUND WATER LINE (SUE-B)
- T(C)— UNDERGROUND TELEPHONE LINE (SUE-C)
- T(D)— UNDERGROUND TELEPHONE LINE (SUE-D)
- T(B)— UNDERGROUND TELEPHONE LINE (SUE-B)
- FO(C)— UNDERGROUND FIBER OPTICS (SUE-C)
- FO(D)— UNDERGROUND FIBER OPTICS (SUE-D)
- FO(B)— UNDERGROUND FIBER OPTICS (SUE-B)
- FM(D)— UNDERGROUND FORCED SEWER MAIN (SUE-D)
- CATV— UNDERGROUND CABLE TELEVISION LINE
- CATV(C)— UNDERGROUND CABLE TELEVISION LINE (SUE-C)
- S(D)— UNDERGROUND SEWER LINE (SUE-D)
- FM— UNDERGROUND SEWER FORCE LINE (SUE-D)
- SD— UNDERGROUND STORM DRAIN LINE (SUE-C)
- SD(D)— UNDERGROUND STORM DRAIN LINE (SUE-D)
- SD(B)— UNDERGROUND STORM DRAIN LINE (SUE-B)
- 25— CONTOUR
- — — — — APPROXIMATE CENTER OF THE 138 KV CABLE DUCT BANK
- — — — — APPROXIMATE CENTER OF THE 138 KV CABLE HDD HDPE CONDUIT
- — — — — TOWN BOUNDARY
- — — — — TAX MAP PROPERTY LINE
- ····· — WETLAND
- ····· — WETLAND 300ft ADJACENT AREA
- — — — — VEGETATION BRUSH
- — — — — VEGETATION FOREST
- — — — — GUIDE RAIL
- — — — — FENCE WIRE
- — — — — FENCE STOCKADE
- — — — — FENCE CHAIN LINK
- — — — — FENCE SPLIT RAIL
- — — — — OVERHEAD WIRES
- — — — — FLOOD ZONE
- ····· — TREE LINE
- — — — — STONE WALL
- — — — — SUBSURFACE UTILITY ENGINEERING (QUALITY LEVEL)
- — — — — SUE-(X)
- CATCH BASIN
- CATCH BASIN
- ROUND CATCH BASIN
- ☒ CATCH BASIN AS DEPICTED BY AERIAL
- MB □ MAIL BOX
- FP ○ FLAG POLE AS DEPICTED BY AERIAL
- ELECTRIC HAND HOLE
- ⊙ DRAIN MANHOLE
- ⊙ EXISTING MANHOLE
- MHO ○ MANHOLE AS DEPICTED BY AERIAL
- ⊙ SEWER MANHOLE
- ⊙ ELECTRIC MANHOLE
- ⊙ TELEPHONE MANHOLE
- ⊙ WATER MANHOLE
- ⊙ WATER METER
- ⊙ WATER VALVE
- ⊙ FIRE HYDRANT
- ⊙ FIRE WELL
- ⊙ GAS VALVE
- ⊙ GAS METER
- ⊙ PEDESTRIAN PUSH BUTTON
- ⊙ TRAFFIC SIGNAL MAST
- ⊙ UTILITY POLE
- ⊙ UTILITY POLE W/LIGHT
- ⊙ STREET SIGN
- ⊙ MASTARM
- ⊙ STOP LINE
- — — — — EDGE OF PAVEMENT
- — — — — CONCRETE CURB
- — — — — BELGIAN BLOCK CURB
- — — — — BITUMINOUS BERM
- — — — — BITUMINOUS CURB
- — — — — MANHOLE
- — — — — ROAD
- BOLLARD
- C.I.
- RCP
- CENTER INVERT
- REINFORCED CONCRETE PIPE
- POLYVINYLCHLORIDE PIPE
- DUCTILE IRON PIPE
- CORRUGATED METAL PIPE
- CORRUGATED PLASTIC PIPE
- VITRIFIED CLAY PIPE
- CATCH BASIN
- DRIVE WAY
- MH
- NO PIPES VISIBLE
- LSA
- LANDSCAPE AREA
- DMH
- DRAIN MANHOLE
- SMH
- SEWER MANHOLE
- RIM=
- RIM ELEVATION
- INV=
- INVERT ELEVATION
- CNO
- COULD NOT OPEN
- GUY
- GUY WIRE
- BW=
- BOTTOM OF WALL ELEVATION
- TW=
- TOP OF WALL ELEVATION
- DYL
- DOUBLE YELLOW LINE
- SWL
- SINGLE WHITE LINE
- DWL
- DASHED WHITE LINE
- PL
- PLASTIC
- PE
- POLYETHYLENE
- ST
- STEEL
- DP
- DEPTH
- GUY
- GAS METER
- HH
- HAND HOLE
- TRANSFORMER
- STEEL SPAN POLE
- TRAFFIC CONTROL BOX
- TREE
- SHRUB
- FLOOD LIGHT
- BORING
- MONITORING WELL
- SPOT ELEVATION
- 100.0 x

NOTES:

1. TOPOGRAPHICAL LAND SURVEY DATA PROVIDED BY VHB ENGINEERING, SURVEYING & LANDSCAPE ARCHITECTURE, PC, AUGUST 25TH 2017.
2. BY DEFAULT, 4 x 2 DUCT BANKS ARE CURRENTLY CONSIDERED, UNLESS NOTED OTHERWISE. SEE DRAWING 648902-0000-47DD-0011
3. WETLAND DELINEATION DATA PROVIDED BY VHB ENGINEERING, SURVEYING & LANDSCAPE ARCHITECTURE, PC. ADDITIONAL WETLAND BOUNDARY DATA PROVIDED BY NYSDEC.

PRELIMINARY
NOT FOR CONSTRUCTION

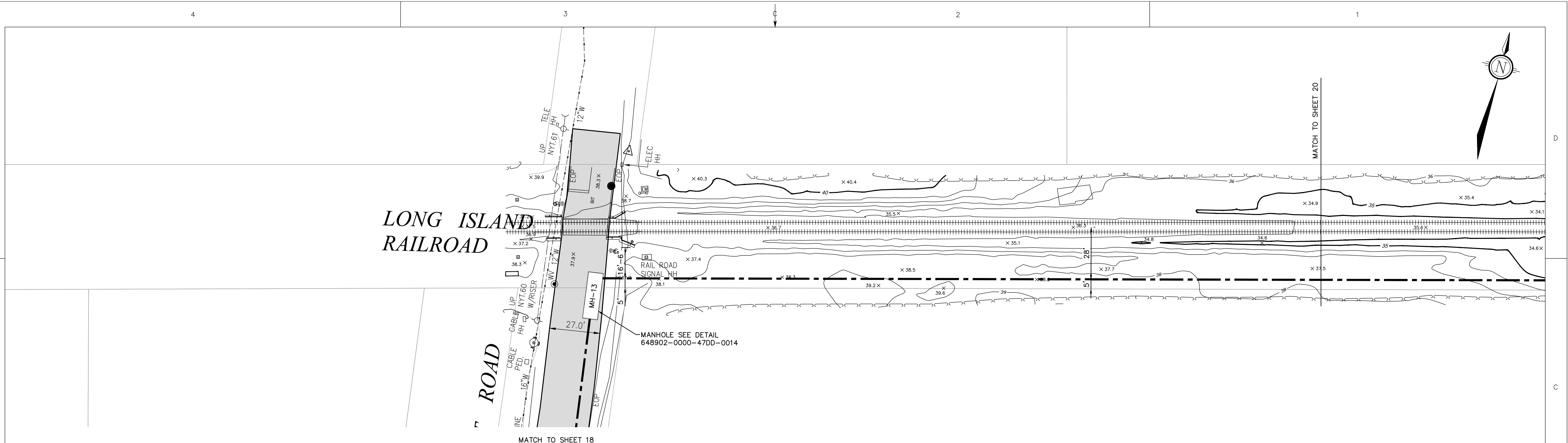


No	REVISION DESCRIPTION	DATE (Y/M/D)	DESIGNED	APPROVED
D	ISSUED FOR CLIENT REVIEW	18/01/08	L.M.	A.P.
E	ISSUED FOR CLIENT REVIEW	18/01/11	L.M.	A.P.
F	ISSUED FOR CLIENT REVIEW	18/01/30	A.P.	L.C.
G	ISSUED FOR CLIENT REVIEW	18/02/16	A.P.	L.C.
H	ISSUED FOR CLIENT REVIEW	18/04/11	A.P.	F.L.
J	ISSUED FOR CLIENT REVIEW	18/05/24	A.P.	F.L.

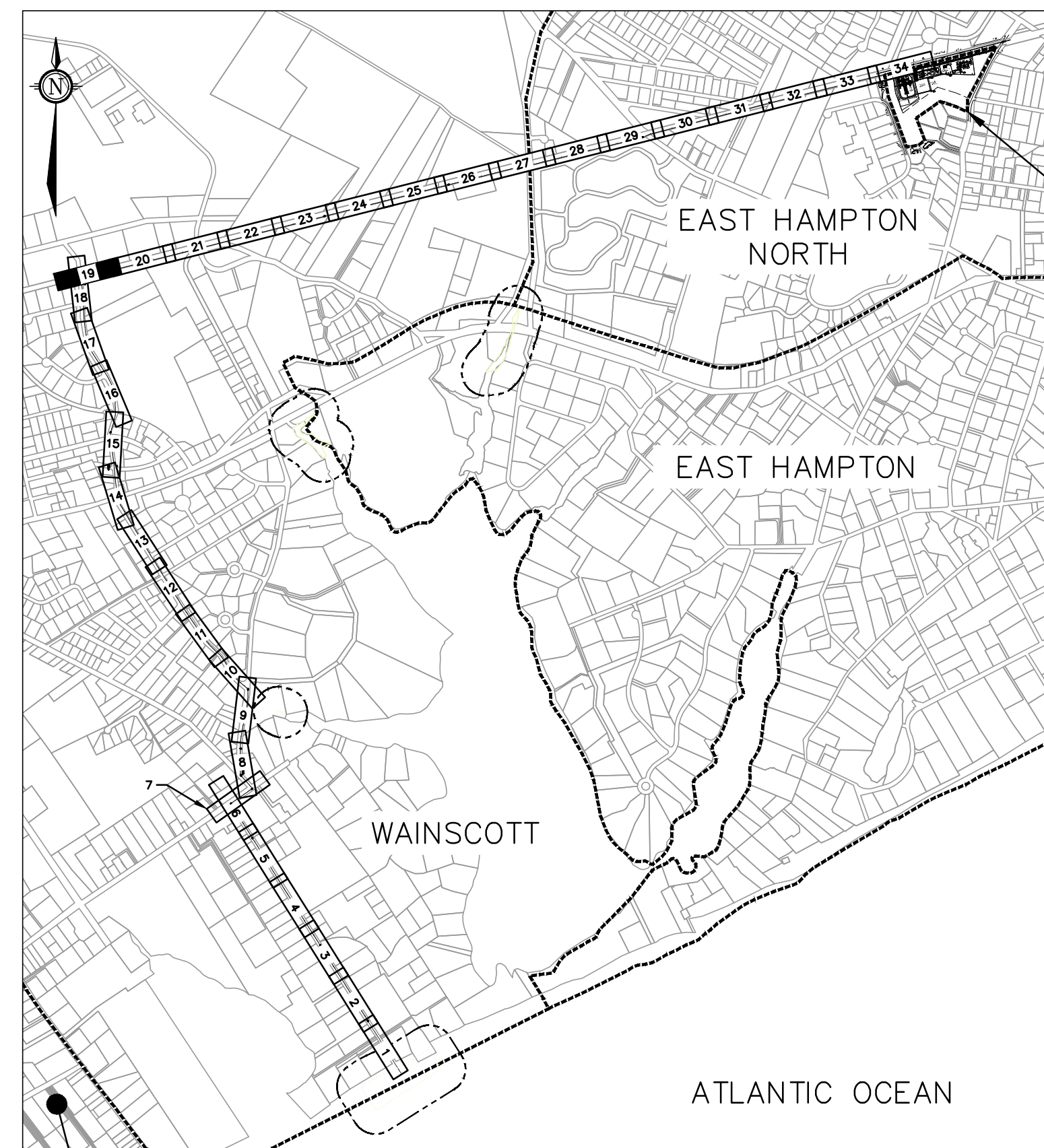
	PROFESSIONAL SEAL	PREPARATION
	DESIGNED A.P.	SOUTH FORK WIND FARM (SFWF)
	DRAWN L.M.	TITLE SOUTH FORK EXPORT CABLE (SFEC) 138KV ONSHORE CABLE ROUTING
	CHECKED R.A.	
	DATE 2017-10-18	DOCUMENT No. 648902-0000-47DD-0006
	SCALE 1"=0"=1"=0"	SHEET 18 OF 34

CLIENT	DEEPWATER WIND SOUTH FORK, LLC (DWSF)
PROJECT	SOUTH FORK WIND FARM (SFWF)
TITLE	SOUTH FORK EXPORT CABLE (SFEC) 138KV ONSHORE CABLE ROUTING
DOCUMENT No.	648902-0000-47DD-0006
SCALE	1"=0"=1"=0"
SHEET	18 OF 34
SIZE	D
REV	J

REVISION REGISTER



PLAN VIEW
1"=0' = 1"=0'



KEY PLAN
NTS

LEGEND

- (C)— UNDERGROUND ELECTRIC LINE (SUE-C)
- (D)— UNDERGROUND ELECTRIC LINE (SUE-D)
- (B)— UNDERGROUND ELECTRIC LINE (SUE-B)
- (C)— UNDERGROUND GAS LINE (SUE-C)
- (D)— UNDERGROUND GAS LINE (SUE-D)
- (B)— UNDERGROUND GAS LINE (SUE-B)
- (C)— UNDERGROUND WATER LINE (SUE-C)
- (D)— UNDERGROUND WATER LINE (SUE-D)
- (B)— UNDERGROUND WATER LINE (SUE-B)
- (C)— UNDERGROUND TELEPHONE LINE (SUE-C)
- (D)— UNDERGROUND TELEPHONE LINE (SUE-D)
- (B)— UNDERGROUND TELEPHONE LINE (SUE-B)
- (C)— UNDERGROUND FIBER OPTICS (SUE-C)
- (D)— UNDERGROUND FIBER OPTICS (SUE-D)
- (B)— UNDERGROUND FIBER OPTICS (SUE-B)
- (D)— UNDERGROUND FORCED SEWER MAIN (SUE-D)
- (C)— UNDERGROUND CABLE TELEVISION LINE (SUE-C)
- (C)— UNDERGROUND CABLE TELEVISION LINE (SUE-C)
- (D)— UNDERGROUND SEWER LINE (SUE-D)
- (D)— UNDERGROUND SEWER LINE (SUE-D)
- (D)— UNDERGROUND SEWER FORCE LINE (SUE-D)
- (D)— UNDERGROUND STORM DRAIN LINE (SUE-D)
- (D)— UNDERGROUND STORM DRAIN LINE (SUE-D)
- (D)— STORM DRAIN LINE
- 25— CONTOUR
- — — — — APPROXIMATE CENTER OF THE 138 kV CABLE DUCT BANK
- — — — — APPROXIMATE CENTER OF THE 138 kV CABLE HDD HDPE CONDUIT
- — — — — TOWN BOUNDARY
- — — — — TAX MAP PROPERTY LINE
- · · · · · WETLAND
- · · · · · WETLAND 300ft ADJACENT AREA
- · · · · · VEGETATION BRUSH
- · · · · · VEGETATION FOREST
- · · · · · GUIDE RAIL
- · · · · · FENCE WIRE
- · · · · · FENCE STOCKADE
- · · · · · FENCE CHAIN LINK
- · · · · · FENCE SPLIT RAIL
- · · · · · OVERHEAD WIRES
- · · · · · FLOOD ZONE
- · · · · · TREE LINE
- · · · · · STONE WALL
- · · · · · SUBSURFACE UTILITY ENGINEERING (QUALITY LEVEL)

- CATCH BASIN
- CATCH BASIN
- ROUND CATCH BASIN
- CATCH BASIN AS DEPICTED BY AERIAL
- MB □ MAIL BOX
- FP ○ FLAG POLE AS DEPICTED BY AERIAL
- ELECTRIC HAND HOLE
- DRAIN MANHOLE
- EXISTING MANHOLE
- MHO ○ MANHOLE AS DEPICTED BY AERIAL
- SEWER MANHOLE
- ELECTRIC MANHOLE
- ELECTRIC HAND HOLE
- TELEPHONE MANHOLE
- WATER MANHOLE
- WATER METER
- WV ● WATER VALVE
- FIRE HYDRANT
- FIRE WELL
- GV ○ GAS VALVE
- GAS METER
- PEDESTRIAN PUSH BUTTON
- TRAFFIC SIGNAL MAST
- UTILITY POLE
- UTILITY POLE W/LIGHT
- STREET SIGN
- MASTARM
- STOP LINE
- EDGE OF PAVEMENT
- CONCRETE CURB
- BELGIAN BLOCK CURB
- BITUMINOUS BERM
- BITUMINOUS CURB
- MANHOLE
- ROAD

- BOLLARD
- CENTER INVERT
- REINFORCED CONCRETE PIPE
- POLYVINYLCHLORIDE PIPE
- DUCTILE IRON PIPE
- CORRUGATED METAL PIPE
- CORRUGATED PLASTIC PIPE
- VITRIFIED CLAY PIPE
- CATCH BASIN
- DRIVE WAY
- MH MANHOLE
- NO PIPES VISIBLE
- LANDSCAPE AREA
- DRAIN MANHOLE
- SEWER MANHOLE
- RIM ELEVATION
- INVERT ELEVATION
- COULD NOT OPEN
- GUY WIRE
- BOTTOM OF WALL ELEVATION
- TOP OF WALL ELEVATION
- DOUBLE YELLOW LINE
- SINGLE WHITE LINE
- DASHED WHITE LINE
- PLASTIC
- POLYETHYLENE
- STEEL
- DEPTH
- GAS METER
- HAND HOLE
- TRANSFORMER
- STEEL SPAN POLE
- TRAFFIC CONTROL BOX
- TREE
- SHRUB
- FLOOD LIGHT
- BORING
- MONITORING WELL
- SPOT ELEVATION

NOTES:

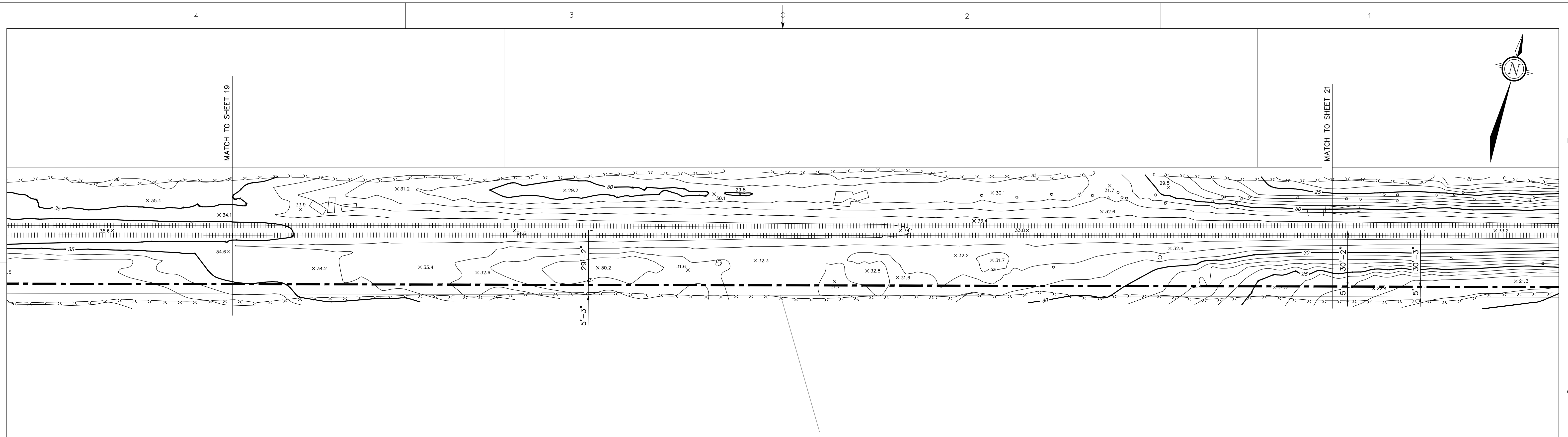
1. TOPOGRAPHICAL LAND SURVEY DATA PROVIDED BY VHB ENGINEERING, SURVEYING & LANDSCAPE ARCHITECTURE, PC, AUGUST 25TH 2017.
2. BY DEFAULT, 4 x 2 DUCT BANKS ARE CURRENTLY CONSIDERED, UNLESS NOTED OTHERWISE. SEE DRAWING 648902-0000-47DD-0011
3. WORK WILL NEED TO BE COORDINATED WITH LIRR4
4. WETLAND DELINEATION DATA PROVIDED BY VHB ENGINEERING, SURVEYING & LANDSCAPE ARCHITECTURE, PC. ADDITIONAL WETLAND BOUNDARY DATA PROVIDED BY NYSDEC.

PRELIMINARY
NOT FOR CONSTRUCTION

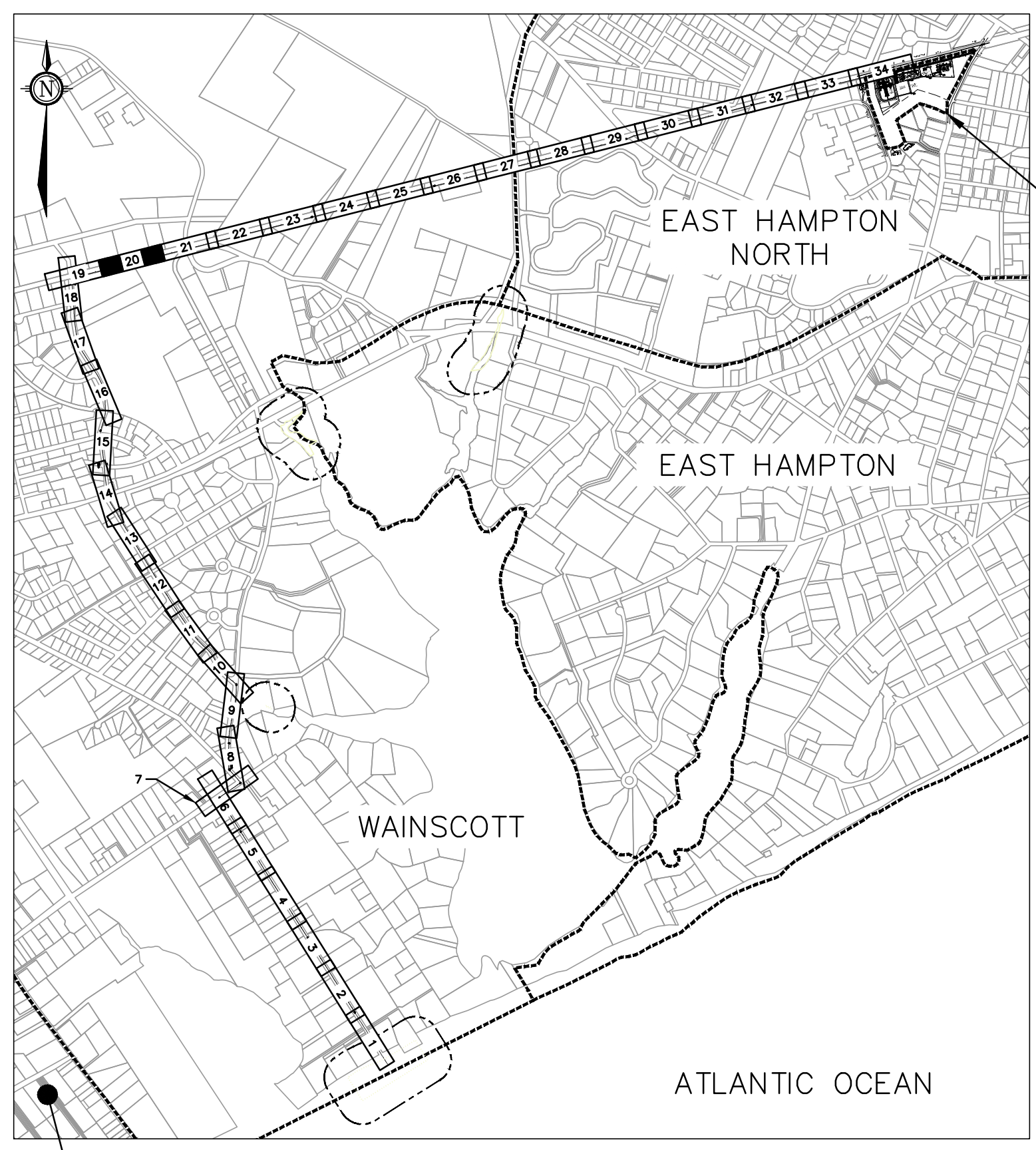


No	REVISION DESCRIPTION	DATE (Y/M/D)	DESIGNED	APPROVED
D	ISSUED FOR CLIENT REVIEW	18/01/08	L.M.	A.P.
E	ISSUED FOR CLIENT REVIEW	18/01/11	L.M.	A.P.
F	ISSUED FOR CLIENT REVIEW	18/01/30	A.P.	L.C.
G	ISSUED FOR CLIENT REVIEW	18/02/16	A.P.	L.C.
H	ISSUED FOR CLIENT REVIEW	18/04/11	A.P.	F.L.
J	ISSUED FOR CLIENT REVIEW	18/05/24	A.P.	F.L.

 PROFESSIONAL SEAL	PREPARATION	CLIENT DEEPWATER WIND SOUTH FORK, LLC (DWSF)			
	DESIGNED A.P.		PROJECT SOUTH FORK WIND FARM (SFWF)		
	DRAWN L.M.			TITLE SOUTH FORK EXPORT CABLE (SFEC) 138kV ONSHORE CABLE ROUTING	
	CHECKED R.A.				
	DATE 2017-10-18				
SCALE 1"=0' = 1"=0'	SHEET 19 OF 34	DOCUMENT No. 648902-0000-47DD-0006			SIZE D



PLAN VIEW
1'-0"=1'-0"



KEY PLAN
NTS

LEGEND

- E(C) UNDERGROUND ELECTRIC LINE (SUE-C)
- E(D) UNDERGROUND ELECTRIC LINE (SUE-D)
- E(B) UNDERGROUND ELECTRIC LINE (SUE-B)
- G(C) UNDERGROUND GAS LINE (SUE-C)
- G(D) UNDERGROUND GAS LINE (SUE-D)
- G(B) UNDERGROUND GAS LINE (SUE-B)
- W(C) UNDERGROUND WATER LINE (SUE-C)
- W(D) UNDERGROUND WATER LINE (SUE-D)
- W(B) UNDERGROUND WATER LINE (SUE-B)
- T(C) UNDERGROUND TELEPHONE LINE (SUE-C)
- T(D) UNDERGROUND TELEPHONE LINE (SUE-D)
- T(B) UNDERGROUND TELEPHONE LINE (SUE-B)
- FO(C) UNDERGROUND FIBER OPTICS (SUE-C)
- FO(D) UNDERGROUND FIBER OPTICS (SUE-D)
- FO(B) UNDERGROUND FIBER OPTICS (SUE-B)
- FM(D) UNDERGROUND FORCED SEWER MAIN (SUE-D)
- CATV(C) UNDERGROUND CABLE TELEVISION LINE (SUE-C)
- CATV(D) UNDERGROUND CABLE TELEVISION LINE (SUE-D)
- S(D) UNDERGROUND SEWER LINE (SUE-D)
- FM UNDERGROUND SEWER FORCE LINE (SUE-D)
- SD(D) UNDERGROUND STORM DRAIN LINE (SUE-D)
- SD(D) UNDERGROUND STORM DRAIN LINE (SUE-C)
- SD(D) UNDERGROUND STORM DRAIN LINE (SUE-B)
- 25 CONTOUR
- APPROXIMATE CENTER OF THE 138 KV CABLE DUCT BANK
- APPROXIMATE CENTER OF THE 138 KV CABLE HDD HDPE CONDUIT
- TOWN BOUNDARY
- TAX MAP PROPERTY LINE
- WETLAND
- WETLAND 300ft ADJACENT AREA
- VEGETATION BRUSH
- VEGETATION FOREST
- GUIDE RAIL
- FENCE WIRE
- FENCE STOCKADE
- FENCE CHAIN LINK
- FENCE SPLIT RAIL
- OVERHEAD WIRES
- FLOOD ZONE
- TREE LINE
- STONE WALL
- SUE-(X) SUBSURFACE UTILITY ENGINEERING (QUALITY LEVEL)
- CATCH BASIN
- ROUND CATCH BASIN
- CATCH BASIN AS DEPICTED BY AERIAL
- MAIL BOX
- FLAG POLE AS DEPICTED BY AERIAL
- ELECTRIC HAND HOLE
- DRAIN MANHOLE
- EXISTING MANHOLE
- MANHOLE AS DEPICTED BY AERIAL
- SEWER MANHOLE
- ELECTRIC MANHOLE
- TELEPHONE MANHOLE
- WATER MANHOLE
- WATER METER
- FIRE HYDRANT
- FIRE WELL
- GAS VALVE
- GAS METER
- PEDESTRIAN PUSH BUTTON
- TRAFFIC SIGNAL MAST
- UTILITY POLE
- UTILITY POLE W/LIGHT
- STREET SIGN
- MASTARM
- STOP LINE
- EDGE OF PAVEMENT
- CONCRETE CURB
- BELGIAN BLOCK CURB
- BITUMINOUS BERM
- BITUMINOUS CURB
- MANHOLE
- ROAD
- BOLLARD
- C.I. CENTER INVERT
- RCP REINFORCED CONCRETE PIPE
- PVC POLYVINYLCHLORIDE PIPE
- DIP DUCTILE IRON PIPE
- CMP CORRUGATED METAL PIPE
- GPP CORRUGATED PLASTIC PIPE
- VC VITRIFIED CLAY PIPE
- CB CATCH BASIN
- D/W DRIVE WAY
- MH MANHOLE
- NPV NO PIPES VISIBLE
- LSA LANDSCAPE AREA
- DMH DRAIN MANHOLE
- SMH SEWER MANHOLE
- RIM RIM ELEVATION
- INV INVERT ELEVATION
- CNO COULD NOT OPEN
- GUY GUY WIRE
- BW BOTTOM OF WALL ELEVATION
- TW TOP OF WALL ELEVATION
- DYL DOUBLE YELLOW LINE
- SWL SINGLE WHITE LINE
- DWL DASHED WHITE LINE
- PL PLASTIC
- PE POLYETHYLENE
- ST STEEL
- DP DEPTH
- GM GAS METER
- HH HAND HOLE
- TR TRANSFORMER
- SP STEEL SPAN POLE
- TC TRAFFIC CONTROL BOX
- TREE
- SHRUB
- FL FLOOD LIGHT
- BORING
- MON MONITORING WELL
- SE SPOT ELEVATION

NOTES:

- TOPOGRAPHICAL LAND SURVEY DATA PROVIDED BY VHB ENGINEERING, SURVEYING & LANDSCAPE ARCHITECTURE, PC, AUGUST 25TH 2017.
- BY DEFAULT, 4 x 2 DUCT BANKS ARE CURRENTLY CONSIDERED, UNLESS NOTED OTHERWISE. SEE DRAWING 648902-0000-47DD-0011
- WETLAND DELINEATION DATA PROVIDED BY VHB ENGINEERING, SURVEYING & LANDSCAPE ARCHITECTURE, PC. ADDITIONAL WETLAND BOUNDARY DATA PROVIDED BY NYSDEC.

PRELIMINARY
NOT FOR CONSTRUCTION

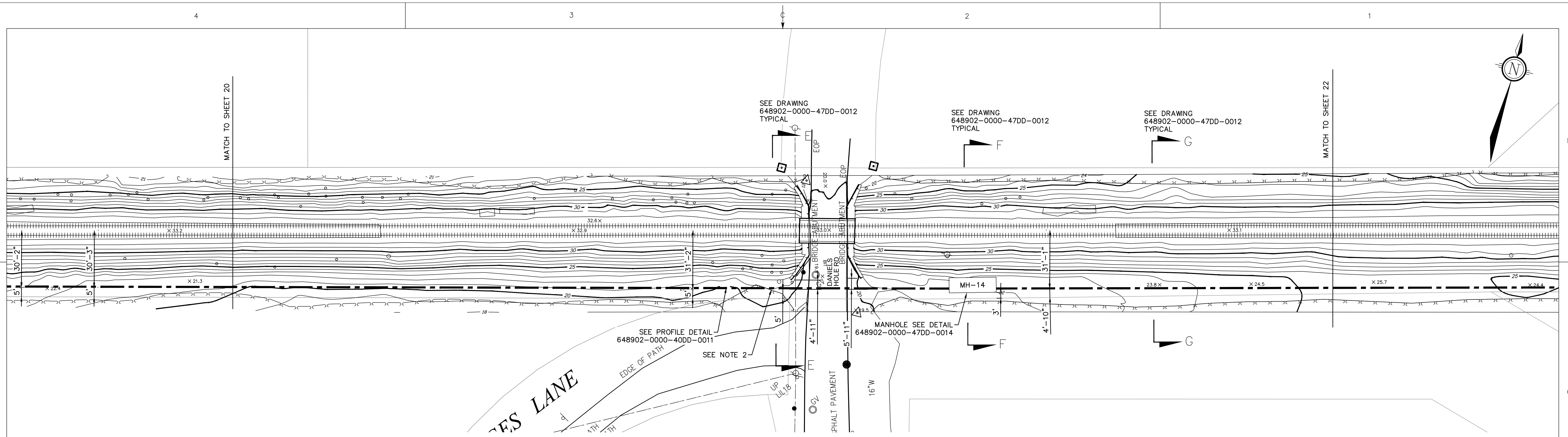


No	REVISION DESCRIPTION	DATE (Y/M/D)	INITIALS	DESIGNED	APPROVED
D	ISSUED FOR CLIENT REVIEW	18/01/08	L.M.	A.P.	
E	ISSUED FOR CLIENT REVIEW	18/01/11	L.M.	A.P.	
F	ISSUED FOR CLIENT REVIEW	18/01/30	A.P.	L.C.	
G	ISSUED FOR CLIENT REVIEW	18/02/16	A.P.	L.C.	
H	ISSUED FOR CLIENT REVIEW	18/04/11	A.P.	F.L.	
J	ISSUED FOR CLIENT REVIEW	18/05/24	A.P.	F.L.	

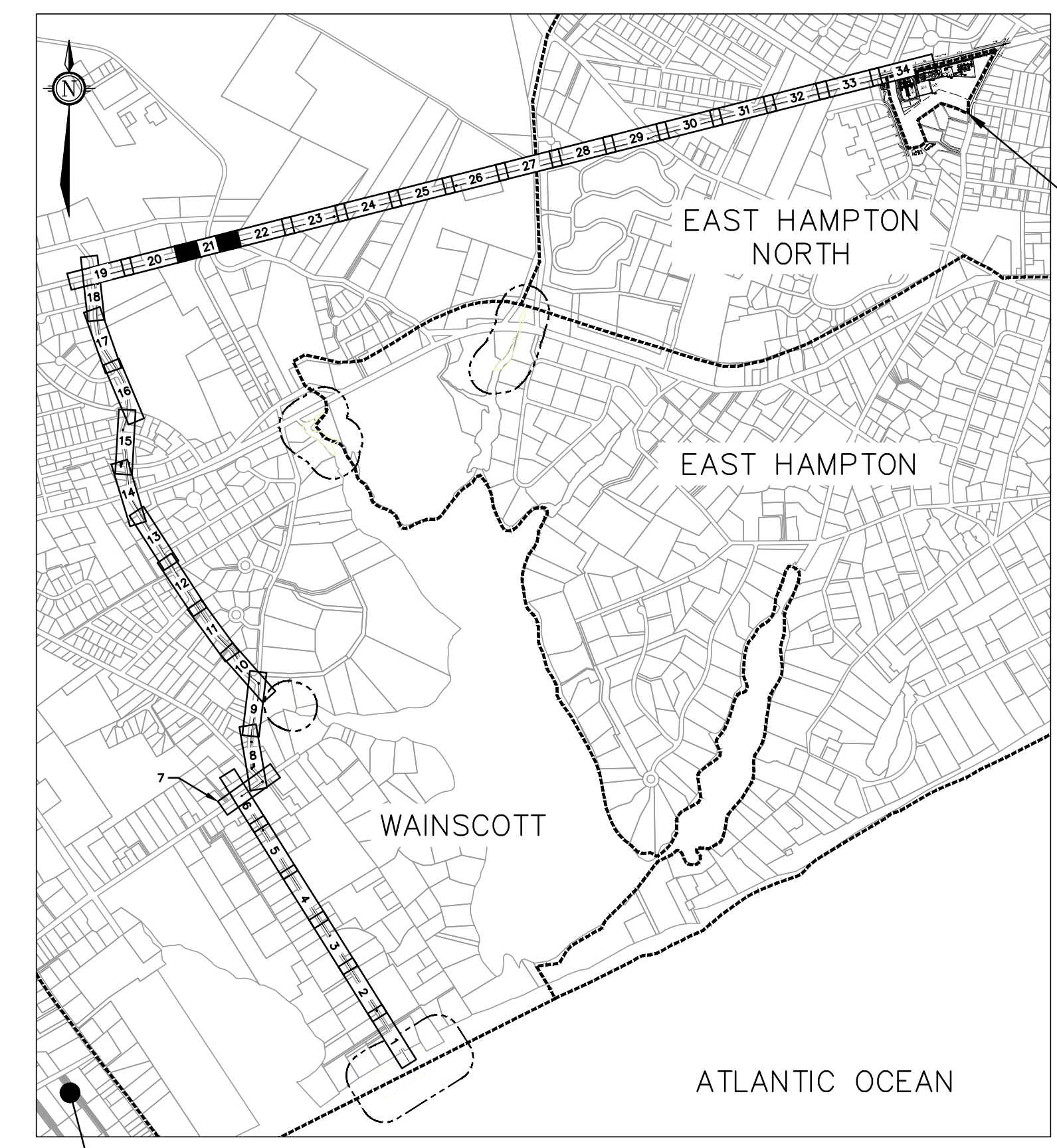


PROFESSIONAL SEAL	PREPARATION
	DESIGNED A.P.
	DRAWN L.M.
	CHECKED R.A.
	DATE 2017-10-18
SCALE 1'-0"=1'-0"	SHEET 20 OF 34

CLIENT	DEEPWATER WIND SOUTH FORK, LLC (DWSF)
PROJECT	SOUTH FORK WIND FARM (SFWF)
TITLE	SOUTH FORK EXPORT CABLE (SFEC) 138KV ONSHORE CABLE ROUTING
DOCUMENT No.	648902-0000-47DD-0006
SIZE	D
REV	J



PLAN VIEW
1"=0' = 1"=0'



KEY PLAN
NTS

LEGEND

- E(C) UNDERGROUND ELECTRIC LINE (SUE-C)
- E(D) UNDERGROUND ELECTRIC LINE (SUE-D)
- E(B) UNDERGROUND ELECTRIC LINE (SUE-B)
- G(C) UNDERGROUND GAS LINE (SUE-C)
- G(D) UNDERGROUND GAS LINE (SUE-D)
- G(B) UNDERGROUND GAS LINE (SUE-B)
- W(C) UNDERGROUND WATER LINE (SUE-C)
- W(D) UNDERGROUND WATER LINE (SUE-D)
- W(B) UNDERGROUND WATER LINE (SUE-B)
- T(C) UNDERGROUND TELEPHONE LINE (SUE-C)
- T(D) UNDERGROUND TELEPHONE LINE (SUE-D)
- T(B) UNDERGROUND TELEPHONE LINE (SUE-B)
- FO(C) UNDERGROUND FIBER OPTICS (SUE-C)
- FO(D) UNDERGROUND FIBER OPTICS (SUE-D)
- FO(B) UNDERGROUND FIBER OPTICS (SUE-B)
- FM(D) UNDERGROUND FORCED SEWER MAIN (SUE-D)
- CATV(C) UNDERGROUND CABLE TELEVISION LINE (SUE-C)
- CATV(D) UNDERGROUND CABLE TELEVISION LINE (SUE-D)
- S(D) UNDERGROUND SEWER LINE (SUE-D)
- FM UNDERGROUND SEWER FORCE LINE (SUE-D)
- SD(D) UNDERGROUND STORM DRAIN LINE (SUE-D)
- SD(D) UNDERGROUND STORM DRAIN LINE (SUE-C)
- SD(D) UNDERGROUND STORM DRAIN LINE (SUE-B)
- SD(D) UNDERGROUND STORM DRAIN LINE (SUE-D)
- 25 CONTOUR
- APPROXIMATE CENTER OF THE 138 KV CABLE DUCT BANK
- APPROXIMATE CENTER OF THE 138 KV CABLE HDD HDPE CONDUIT
- TOWN BOUNDARY
- TAX MAP PROPERTY LINE
- WETLAND
- WETLAND 300ft ADJACENT AREA
- VEGETATION BRUSH
- VEGETATION FOREST
- GUIDE RAIL
- FENCE WIRE
- FENCE STOCKADE
- FENCE CHAIN LINK
- FENCE SPLIT RAIL
- OVERHEAD WIRES
- FLOOD ZONE
- TREE LINE
- STONE WALL
- SUE-(X) SUBSURFACE UTILITY ENGINEERING (QUALITY LEVEL)
- CATCH BASIN
- ROUND CATCH BASIN
- CATCH BASIN AS DEPICTED BY AERIAL
- MAIL BOX
- FLAG POLE AS DEPICTED BY AERIAL
- ELECTRIC HAND HOLE
- DRAIN MANHOLE
- EXISTING MANHOLE
- MANHOLE AS DEPICTED BY AERIAL
- SEWER MANHOLE
- ELECTRIC MANHOLE
- TELEPHONE MANHOLE
- WATER MANHOLE
- WATER METER
- WATER VALVE
- FIRE HYDRANT
- FIRE WELL
- GAS VALVE
- GAS METER
- PEDESTRIAN PUSH BUTTON
- TRAFFIC SIGNAL MAST
- UTILITY POLE
- UTILITY POLE W/LIGHT
- STREET SIGN
- MASTARM
- STOP LINE
- EDGE OF PAVEMENT
- CONCRETE CURB
- BELGIAN BLOCK CURB
- BITUMINOUS BERM
- BITUMINOUS CURB
- MANHOLE
- ROAD
- BOLLARD
- C.I. CENTER INVERT
- RCP REINFORCED CONCRETE PIPE
- PVC POLYVINYLCHLORIDE PIPE
- DIP DUCTILE IRON PIPE
- CMP CORRUGATED METAL PIPE
- GPP CORRUGATED PLASTIC PIPE
- VC VITRIFIED CLAY PIPE
- CB CATCH BASIN
- D/W DRIVE WAY
- MH MANHOLE
- NPV NO PIPES VISIBLE
- LSA LANDSCAPE AREA
- DMH DRAIN MANHOLE
- SMH SEWER MANHOLE
- RIM RIM ELEVATION
- INV INVERT ELEVATION
- CNO COULD NOT OPEN
- GUY GUY WIRE
- BW BOTTOM OF WALL ELEVATION
- TW TOP OF WALL ELEVATION
- DYL DOUBLE YELLOW LINE
- SWL SINGLE WHITE LINE
- DWL DASHED WHITE LINE
- PL PLASTIC
- PE POLYETHYLENE
- ST STEEL
- DP DEPTH
- GM GAS METER
- HH HAND HOLE
- TR TRANSFORMER
- SP STEEL SPAN POLE
- TC TRAFFIC CONTROL BOX
- TREE
- SHRUB
- FL FLOOD LIGHT
- BORING
- MON MONITORING WELL
- SE SPOT ELEVATION

NOTES:

1. TOPOGRAPHICAL LAND SURVEY DATA PROVIDED BY VHB ENGINEERING, SURVEYING & LANDSCAPE ARCHITECTURE, PC, AUGUST 25TH 2017.
2. BY DEFAULT, 4 x 2 DUCT BANKS ARE CURRENTLY CONSIDERED, UNLESS NOTED OTHERWISE. SEE DRAWING 648902-0000-47DD-0011
3. WORK WILL NEED TO BE COORDINATED WITH LIRR FOR UTILITY POLES.
4. WETLAND DELINEATION DATA PROVIDED BY VHB ENGINEERING, SURVEYING & LANDSCAPE ARCHITECTURE, PC. ADDITIONAL WETLAND BOUNDARY DATA PROVIDED BY NYSDEC.

PRELIMINARY
NOT FOR CONSTRUCTION

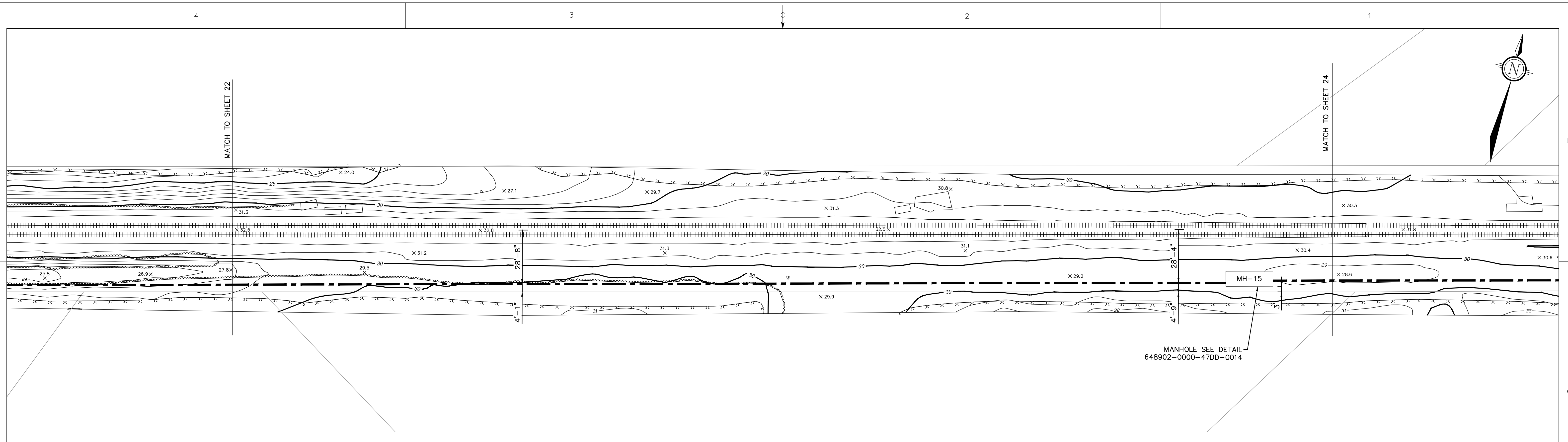


No	REVISION DESCRIPTION	DATE (Y/M/D)	INITIALS	DESIGNED	APPROVED
D	ISSUED FOR CLIENT REVIEW	18/01/08	L.M.	A.P.	
E	ISSUED FOR CLIENT REVIEW	18/01/11	L.M.	A.P.	
F	ISSUED FOR CLIENT REVIEW	18/01/30	A.P.	L.C.	
G	ISSUED FOR CLIENT REVIEW	18/02/16	A.P.	L.C.	
H	ISSUED FOR CLIENT REVIEW	18/04/11	A.P.	F.L.	
J	ISSUED FOR CLIENT REVIEW	18/05/24	A.P.	F.L.	

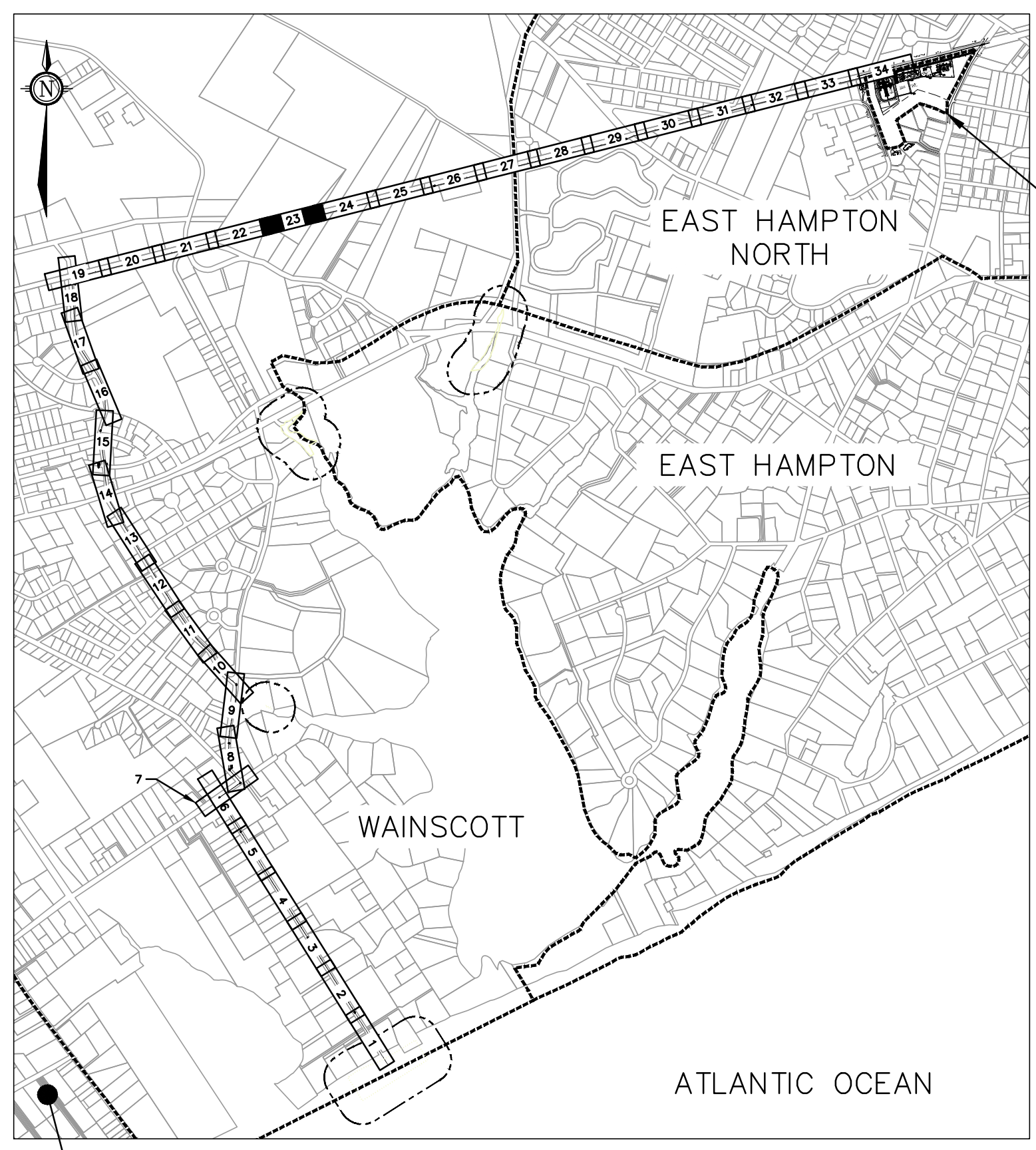


DESIGNED A.P.	PREPARATION
DRAWN L.M.	
CHECKED R.A.	
DATE 2017-10-18	
SCALE 1"=0' = 1"=0'	SHEET 21 OF 34

CLIENT DEEPWATER WIND SOUTH FORK, LLC (DWSF)	PROJECT SOUTH FORK WIND FARM (SFWF)
TITLE SOUTH FORK EXPORT CABLE (SFEC) 138KV ONSHORE CABLE ROUTING	DOCUMENT No. 648902-0000-47DD-0006
SIZE D	REV J



PLAN VIEW
1"=0' = 1"=0'



KEY PLAN
NTS

LEGEND

- E(C)— UNDERGROUND ELECTRIC LINE (SUE-C)
- E(D)— UNDERGROUND ELECTRIC LINE (SUE-D)
- E(B)— UNDERGROUND ELECTRIC LINE (SUE-B)
- G(C)— UNDERGROUND GAS LINE (SUE-C)
- G(D)— UNDERGROUND GAS LINE (SUE-D)
- G(B)— UNDERGROUND GAS LINE (SUE-B)
- W(C)— UNDERGROUND WATER LINE (SUE-C)
- W(D)— UNDERGROUND WATER LINE (SUE-D)
- W(B)— UNDERGROUND WATER LINE (SUE-B)
- T(C)— UNDERGROUND TELEPHONE LINE (SUE-C)
- T(D)— UNDERGROUND TELEPHONE LINE (SUE-D)
- T(B)— UNDERGROUND TELEPHONE LINE (SUE-B)
- FO(C)— UNDERGROUND FIBER OPTICS (SUE-C)
- FO(D)— UNDERGROUND FIBER OPTICS (SUE-D)
- FO(B)— UNDERGROUND FIBER OPTICS (SUE-B)
- FM(D)— UNDERGROUND FORCED SEWER MAIN (SUE-D)
- CATV— UNDERGROUND CABLE TELEVISION LINE
- CATV(C)— UNDERGROUND CABLE TELEVISION LINE (SUE-C)
- S(D)— UNDERGROUND SEWER LINE (SUE-D)
- FM— UNDERGROUND SEWER FORCE LINE (SUE-D)
- SD— UNDERGROUND STORM DRAIN LINE (SUE-C)
- SD(D)— UNDERGROUND STORM DRAIN LINE (SUE-D)
- SD(B)— UNDERGROUND STORM DRAIN LINE (SUE-B)
- 25— CONTOUR
- — — — — APPROXIMATE CENTER OF THE 138 KV CABLE DUCT BANK
- — — — — APPROXIMATE CENTER OF THE 138 KV CABLE HDD HDPE CONDUIT
- — — — — TOWN BOUNDARY
- — — — — TAX MAP PROPERTY LINE
- · · · · · WETLAND
- · · · · · WETLAND 300ft ADJACENT AREA
- — — — — VEGETATION BRUSH
- — — — — VEGETATION FOREST
- — — — — GUIDE RAIL
- — — — — FENCE WIRE
- — — — — FENCE STOCKADE
- — — — — FENCE CHAIN LINK
- — — — — FENCE SPLIT RAIL
- — — — — OVERHEAD WIRES
- — — — — FLOOD ZONE
- — — — — TREE LINE
- — — — — STONE WALL
- — — — — SUBSURFACE UTILITY ENGINEERING (QUALITY LEVEL)
- — — — — SUE-(X)
- CATCH BASIN
- CATCH BASIN
- ROUND CATCH BASIN
- CATCH BASIN AS DEPICTED BY AERIAL
- MB □ MAIL BOX
- FP □ FLAG POLE AS DEPICTED BY AERIAL
- ELECTRIC HAND HOLE
- ⊙ DRAIN MANHOLE
- ⊙ EXISTING MANHOLE
- MHC ○ MANHOLE AS DEPICTED BY AERIAL
- ⊙ SEWER MANHOLE
- ⊙ ELECTRIC MANHOLE
- ⊙ ELECTRIC HAND HOLE
- ⊙ TELEPHONE MANHOLE
- ⊙ WATER MANHOLE
- WATER METER
- WV ● WATER VALVE
- ⊙ FIRE HYDRANT
- ⊙ FIRE WELL
- GV ○ GAS VALVE
- GAS METER
- PEDESTRIAN PUSH BUTTON
- TRAFFIC SIGNAL MAST
- UTILITY POLE
- UTILITY POLE W/LIGHT
- STREET SIGN
- MASTARM
- STOP LINE
- EDGE OF PAVEMENT
- CONCRETE CURB
- BCC BELGIAN BLOCK CURB
- BB BITUMINOUS BERM
- BC BITUMINOUS CURB
- MH-X MANHOLE
- ROAD
- BOLLARD
- C.I. CENTER INVERT
- RCP REINFORCED CONCRETE PIPE
- PVC POLYVINYLCHLORIDE PIPE
- DIP DUCTILE IRON PIPE
- CMP CORRUGATED METAL PIPE
- CPP CORRUGATED PLASTIC PIPE
- VC VITRIFIED CLAY PIPE
- CB CATCH BASIN
- D/W DRIVE WAY
- MH MANHOLE
- NPV NO PIPES VISIBLE
- LSA LANDSCAPE AREA
- DMH DRAIN MANHOLE
- SMH SEWER MANHOLE
- RIM= RIM ELEVATION
- INV= INVERT ELEVATION
- CNO COULD NOT OPEN
- GUY GUY WIRE
- BW= BOTTOM OF WALL ELEVATION
- TW= TOP OF WALL ELEVATION
- DYL DOUBLE YELLOW LINE
- SWL SINGLE WHITE LINE
- DWL DASHED WHITE LINE
- PL PLASTIC
- PE POLYETHYLENE
- ST STEEL
- DP DEPTH
- GUY GAS METER
- HH HAND HOLE
- TRANSFORMER
- STEEL SPAN POLE
- TRAFFIC CONTROL BOX
- TREE
- SHRUB
- FLOOD LIGHT
- BORING
- MONITORING WELL
- SPOT ELEVATION
- 100.0 x

NOTES:

1. TOPOGRAPHICAL LAND SURVEY DATA PROVIDED BY VHB ENGINEERING, SURVEYING & LANDSCAPE ARCHITECTURE, PC, AUGUST 25TH 2017.
2. BY DEFAULT, 4 x 2 DUCT BANKS ARE CURRENTLY CONSIDERED, UNLESS NOTED OTHERWISE. SEE DRAWING 648902-0000-47DD-0011
3. WETLAND DELINEATION DATA PROVIDED BY VHB ENGINEERING, SURVEYING & LANDSCAPE ARCHITECTURE, PC. ADDITIONAL WETLAND BOUNDARY DATA PROVIDED BY NYSDEC.

PRELIMINARY
NOT FOR CONSTRUCTION

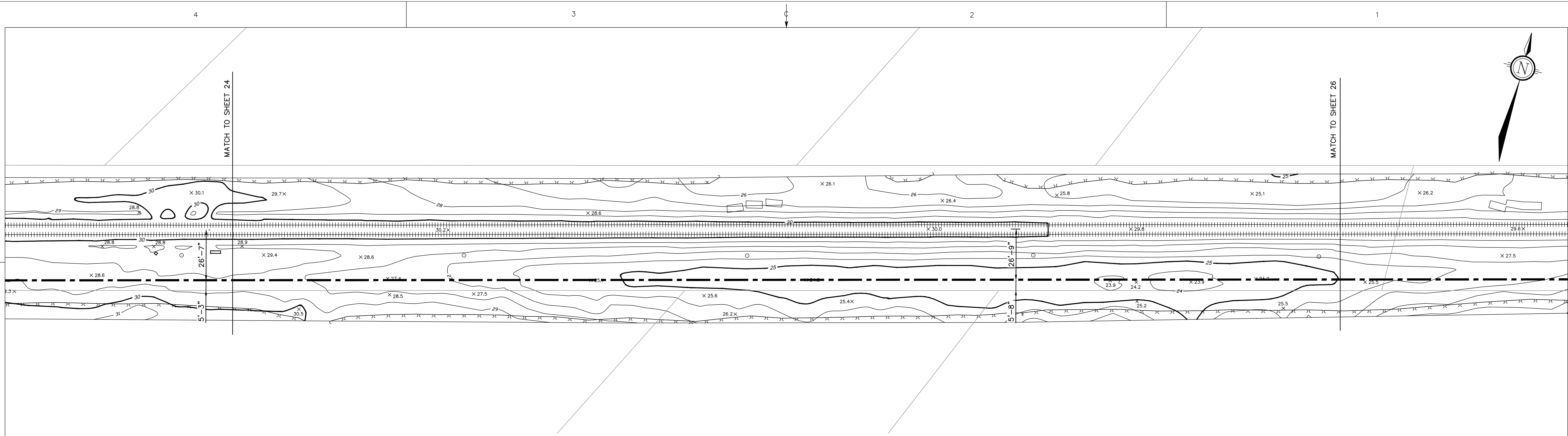


No	REVISION DESCRIPTION	DATE (Y/M/D)	DESIGNED	CHECKED	DATE
D	ISSUED FOR CLIENT REVIEW	18/01/08	L.M. A.P.		
E	ISSUED FOR CLIENT REVIEW	18/01/11	L.M. A.P.		
F	ISSUED FOR CLIENT REVIEW	18/01/30	A.P. L.C.		
G	ISSUED FOR CLIENT REVIEW	18/02/16	A.P. L.C.		
H	ISSUED FOR CLIENT REVIEW	18/04/11	A.P. F.L.		
J	ISSUED FOR CLIENT REVIEW	18/05/24	A.P. F.L.		

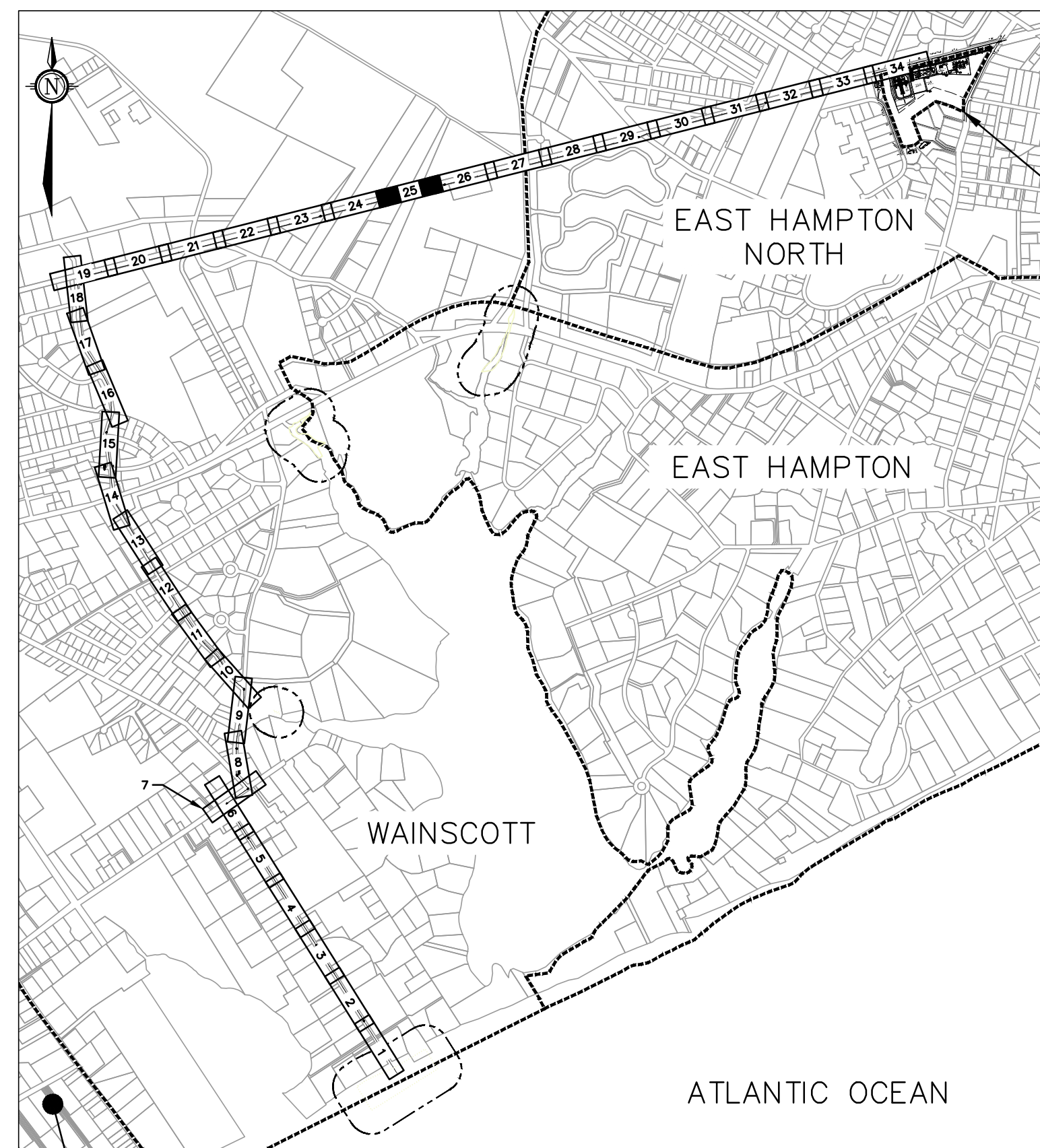
PROFESSIONAL SEAL	DESIGNED	PREPARATION
	A.P.	
DRAWN	L.M.	PROJECT
CHECKED	R.A.	TITLE
DATE	2017-10-18	DOCUMENT No.
SCALE	1"=0' = 1"=0'	SHEET
		23 OF 34

CLIENT	DEEPWATER WIND SOUTH FORK, LLC (DWSF)
PROJECT	SOUTH FORK WIND FARM (SFWF)
TITLE	SOUTH FORK EXPORT CABLE (SFEC) 138KV ONSHORE CABLE ROUTING
DOCUMENT No.	648902-0000-47DD-0006
SIZE	D
REV	J

REVISION REGISTER



PLAN VIEW
1"=0'=1'-0"



KEY PLAN
NTS

LEGEND

- E(C) UNDERGROUND ELECTRIC LINE (SUE-C)
- E(D) UNDERGROUND ELECTRIC LINE (SUE-D)
- E(B) UNDERGROUND ELECTRIC LINE (SUE-B)
- G(C) UNDERGROUND GAS LINE (SUE-C)
- G(D) UNDERGROUND GAS LINE (SUE-D)
- G(B) UNDERGROUND GAS LINE (SUE-B)
- W(C) UNDERGROUND WATER LINE (SUE-C)
- W(D) UNDERGROUND WATER LINE (SUE-D)
- W(B) UNDERGROUND WATER LINE (SUE-B)
- T(C) UNDERGROUND TELEPHONE LINE (SUE-C)
- T(D) UNDERGROUND TELEPHONE LINE (SUE-D)
- T(B) UNDERGROUND TELEPHONE LINE (SUE-B)
- FO(C) UNDERGROUND FIBER OPTICS (SUE-C)
- FO(D) UNDERGROUND FIBER OPTICS (SUE-D)
- FO(B) UNDERGROUND FIBER OPTICS (SUE-B)
- FM(D) UNDERGROUND FORCED SEWER MAIN (SUE-D)
- CATV(C) UNDERGROUND CABLE TELEVISION LINE (SUE-C)
- CATV(D) UNDERGROUND CABLE TELEVISION LINE (SUE-D)
- S(D) UNDERGROUND SEWER LINE (SUE-D)
- FM UNDERGROUND SEWER FORCE LINE (SUE-D)
- SD(D) UNDERGROUND STORM DRAIN LINE (SUE-D)
- SD(D) UNDERGROUND STORM DRAIN LINE (SUE-D)
- SD(D) UNDERGROUND STORM DRAIN LINE (SUE-D)
- 25 CONTOUR
- APPROXIMATE CENTER OF THE 138 KV CABLE DUCT BANK
- APPROXIMATE CENTER OF THE 138 KV CABLE HDD HDPE CONDUIT
- TOWN BOUNDARY
- TAX MAP PROPERTY LINE
- WETLAND
- WETLAND 300ft ADJACENT AREA
- VEGETATION BRUSH
- VEGETATION FOREST
- GUIDE RAIL
- FENCE WIRE
- FENCE STOCKADE
- FENCE CHAIN LINK
- FENCE SPLIT RAIL
- OVERHEAD WIRES
- FLOOD ZONE
- TREE LINE
- STONE WALL
- SUE-(X) SUBSURFACE UTILITY ENGINEERING (QUALITY LEVEL)

- CATCH BASIN
- CATCH BASIN
- ROUND CATCH BASIN
- CATCH BASIN AS DEPICTED BY AERIAL
- MAIL BOX
- FLAG POLE AS DEPICTED BY AERIAL
- ELECTRIC HAND HOLE
- DRAIN MANHOLE
- EXISTING MANHOLE
- MANHOLE AS DEPICTED BY AERIAL
- SEWER MANHOLE
- ELECTRIC MANHOLE
- TELEPHONE MANHOLE
- WATER MANHOLE
- WATER METER
- WATER VALVE
- FIRE HYDRANT
- FIRE WELL
- GAS VALVE
- GAS METER
- PEDESTRIAN PUSH BUTTON
- TRAFFIC SIGNAL MAST
- UTILITY POLE
- UTILITY POLE W/LIGHT
- STREET SIGN
- MASTARM
- STOP LINE
- EDGE OF PAVEMENT
- CONCRETE CURB
- BELGIAN BLOCK CURB
- BITUMINOUS BERM
- BITUMINOUS CURB
- MANHOLE
- ROAD
- BOLLARD
- C.I. CENTER INVERT
- RCP REINFORCED CONCRETE PIPE
- PVC POLYVINYLCHLORIDE PIPE
- DIP DUCTILE IRON PIPE
- CMP CORRUGATED METAL PIPE
- GPP CORRUGATED PLASTIC PIPE
- VC VITRIFIED CLAY PIPE
- CB CATCH BASIN
- D/W DRIVE WAY
- MH MANHOLE
- NPV NO PIPES VISIBLE
- LSA LANDSCAPE AREA
- DMH DRAIN MANHOLE
- SMH SEWER MANHOLE
- RIM RIM ELEVATION
- INV INVERT ELEVATION
- CNO COULD NOT OPEN
- GUY GUY WIRE
- BW BOTTOM OF WALL ELEVATION
- TW TOP OF WALL ELEVATION
- DYL DOUBLE YELLOW LINE
- SWL SINGLE WHITE LINE
- DWL DASHED WHITE LINE
- PL PLASTIC
- PE POLYETHYLENE
- ST STEEL
- DP DEPTH
- OP GAS METER
- HH HAND HOLE
- TR TRANSFORMER
- SP STEEL SPAN POLE
- TRC TRAFFIC CONTROL BOX
- TREE
- SHRUB
- FL FLOOD LIGHT
- BORING
- MONITORING WELL
- SPOT ELEVATION

NOTES:

- TOPOGRAPHICAL LAND SURVEY DATA PROVIDED BY VHB ENGINEERING, SURVEYING & LANDSCAPE ARCHITECTURE, PC, AUGUST 25TH 2017.
- BY DEFAULT, 4 x 2 DUCT BANKS ARE CURRENTLY CONSIDERED, UNLESS NOTED OTHERWISE. SEE DRAWING 648902-0000-47DD-0011
- WETLAND DELINEATION DATA PROVIDED BY VHB ENGINEERING, SURVEYING & LANDSCAPE ARCHITECTURE, PC. ADDITIONAL WETLAND BOUNDARY DATA PROVIDED BY NYSDEC.

PRELIMINARY
NOT FOR CONSTRUCTION



No	REVISION DESCRIPTION	DATE (Y/M/D)	INITIALS	DESIGNED	APPROVED
D	ISSUED FOR CLIENT REVIEW	18/01/08	L.M.	A.P.	
E	ISSUED FOR CLIENT REVIEW	18/01/11	L.M.	A.P.	
F	ISSUED FOR CLIENT REVIEW	18/01/30	A.P.	L.C.	
G	ISSUED FOR CLIENT REVIEW	18/02/16	A.P.	L.C.	
H	ISSUED FOR CLIENT REVIEW	18/04/11	A.P.	F.L.	
J	ISSUED FOR CLIENT REVIEW	18/05/24	A.P.	F.L.	



PROFESSIONAL SEAL

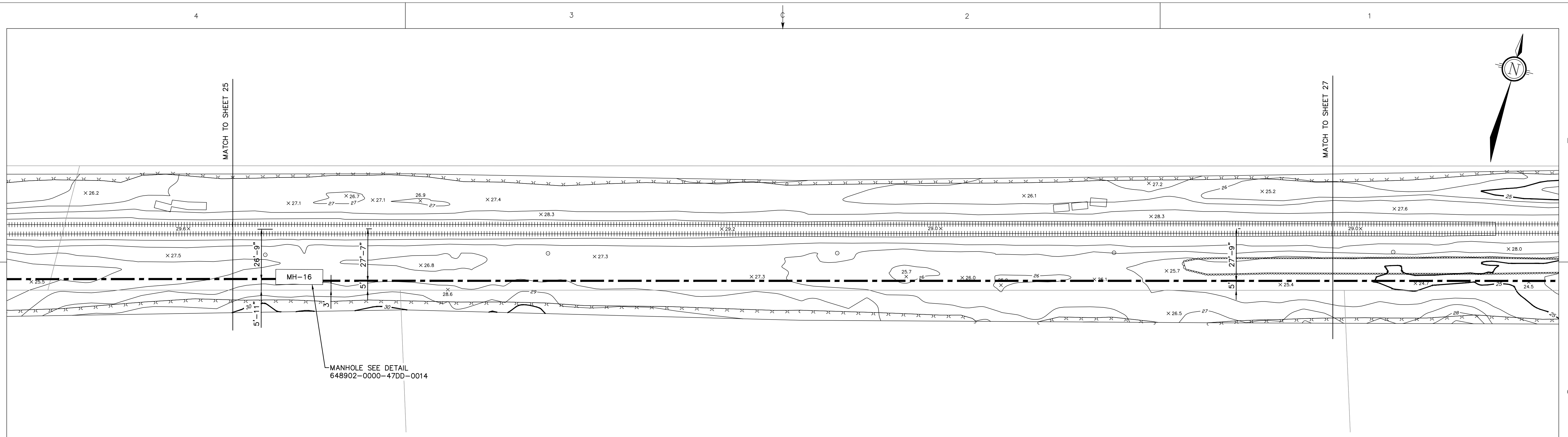
PREPARATION

DESIGNED A.P.	PROJECT SOUTH FORK WIND FARM (SFWF)
DRAWN L.M.	TITLE SOUTH FORK EXPORT CABLE (SFEC) 138KV ONSHORE CABLE ROUTING
CHECKED R.A.	DOCUMENT No. 648902-0000-47DD-0006
DATE 2017-10-18	SIZE D
SCALE 1"=0'=1'-0"	REV J

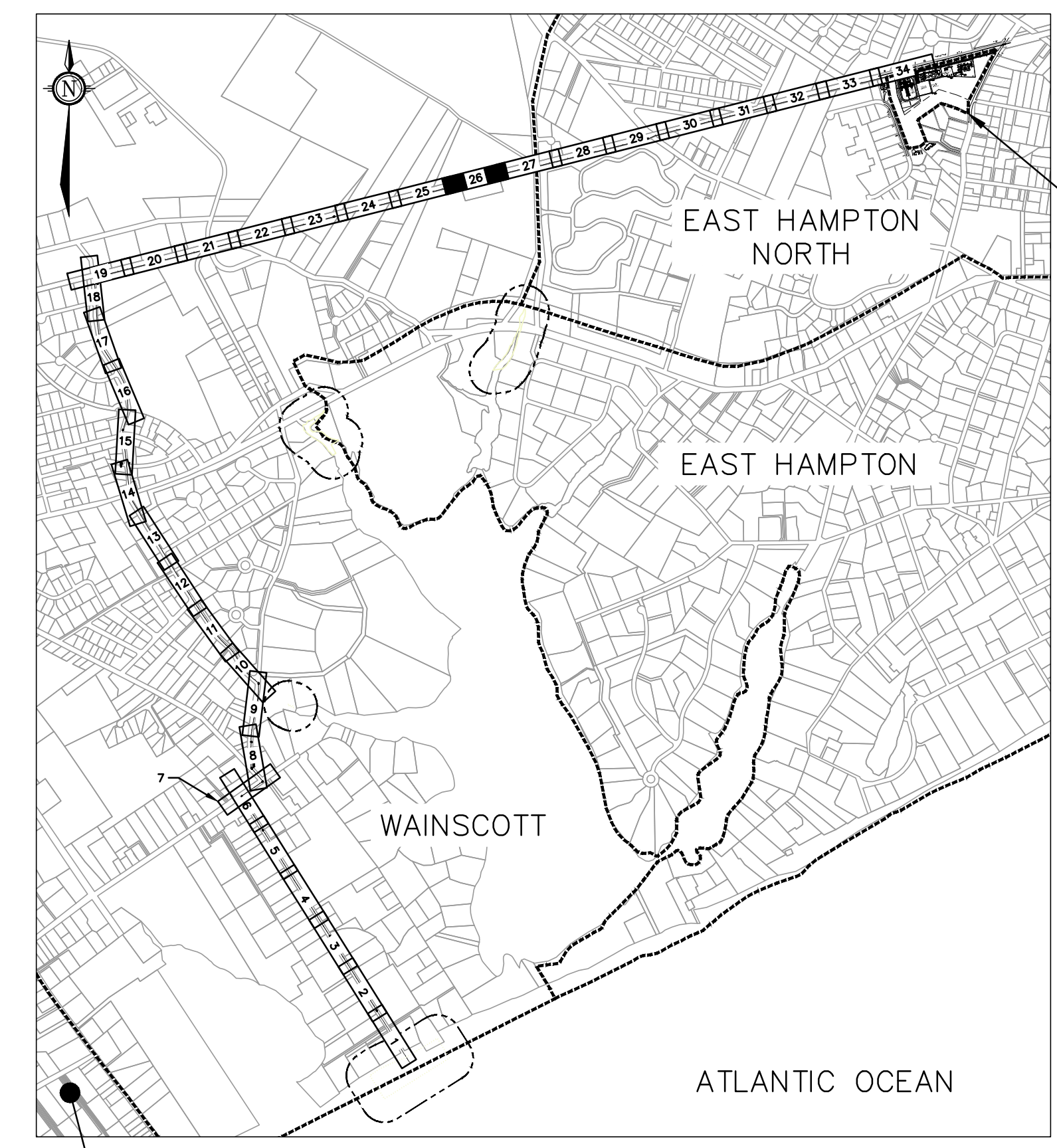
CLIENT DEEPWATER WIND SOUTH FORK, LLC (DWSF)	FRAME D HORIZONTAL
PROJECT SOUTH FORK WIND FARM (SFWF)	
TITLE SOUTH FORK EXPORT CABLE (SFEC) 138KV ONSHORE CABLE ROUTING	
DOCUMENT No. 648902-0000-47DD-0006	
SIZE D	
REV J	

REVISION REGISTER

SCALE 1"=0'=1'-0" SHEET 25 OF 34



PLAN VIEW
1"=0' = 1"=0"



KEY PLAN
NTS

LEGEND

- E(C) UNDERGROUND ELECTRIC LINE (SUE-C)
- E(D) UNDERGROUND ELECTRIC LINE (SUE-D)
- E(B) UNDERGROUND ELECTRIC LINE (SUE-B)
- G(C) UNDERGROUND GAS LINE (SUE-C)
- G(D) UNDERGROUND GAS LINE (SUE-D)
- G(B) UNDERGROUND GAS LINE (SUE-B)
- W(C) UNDERGROUND WATER LINE (SUE-C)
- W(D) UNDERGROUND WATER LINE (SUE-D)
- W(B) UNDERGROUND WATER LINE (SUE-B)
- T(C) UNDERGROUND TELEPHONE LINE (SUE-C)
- T(D) UNDERGROUND TELEPHONE LINE (SUE-D)
- T(B) UNDERGROUND TELEPHONE LINE (SUE-B)
- FO(C) UNDERGROUND FIBER OPTICS (SUE-C)
- FO(D) UNDERGROUND FIBER OPTICS (SUE-D)
- FO(B) UNDERGROUND FIBER OPTICS (SUE-B)
- FM(D) UNDERGROUND FORCED SEWER MAIN (SUE-D)
- CATV(C) UNDERGROUND CABLE TELEVISION LINE (SUE-C)
- CATV(D) UNDERGROUND CABLE TELEVISION LINE (SUE-D)
- S(D) UNDERGROUND SEWER LINE (SUE-D)
- FM UNDERGROUND SEWER FORCE LINE (SUE-D)
- SD(D) UNDERGROUND STORM DRAIN LINE (SUE-D)
- SD(D) UNDERGROUND STORM DRAIN LINE (SUE-D)
- SD(D) UNDERGROUND STORM DRAIN LINE (SUE-D)
- 25 CONTOUR
- APPROXIMATE CENTER OF THE 138 KV CABLE DUCT BANK
- APPROXIMATE CENTER OF THE 138 KV CABLE HDD HDPE CONDUIT
- TOWN BOUNDARY
- TAX MAP PROPERTY LINE
- WETLAND
- WETLAND 300ft ADJACENT AREA
- VEGETATION BRUSH
- VEGETATION FOREST
- GUIDE RAIL
- FENCE WIRE
- FENCE STOCKADE
- FENCE CHAIN LINK
- FENCE SPLIT RAIL
- OVERHEAD WIRES
- FLOOD ZONE
- TREE LINE
- STONE WALL
- SUE-(X) SUBSURFACE UTILITY ENGINEERING (QUALITY LEVEL)
- CATCH BASIN
- ROUND CATCH BASIN
- CATCH BASIN AS DEPICTED BY AERIAL
- MAIL BOX
- FLAG POLE AS DEPICTED BY AERIAL
- ELECTRIC HAND HOLE
- DRAIN MANHOLE
- EXISTING MANHOLE
- MANHOLE AS DEPICTED BY AERIAL
- SEWER MANHOLE
- ELECTRIC MANHOLE
- ELECTRIC HAND HOLE
- TELEPHONE MANHOLE
- WATER MANHOLE
- WATER METER
- WATER VALVE
- FIRE HYDRANT
- FIRE WELL
- GAS VALVE
- GAS METER
- PEDESTRIAN PUSH BUTTON
- TRAFFIC SIGNAL MAST
- UTILITY POLE
- UTILITY POLE W/LIGHT
- STREET SIGN
- MASTARM
- STOP LINE
- EDGE OF PAVEMENT
- CONCRETE CURB
- BELGIAN BLOCK CURB
- BITUMINOUS BERM
- BITUMINOUS CURB
- MANHOLE
- ROAD
- BOLLARD
- C.I. CENTER INVERT
- RCP REINFORCED CONCRETE PIPE
- PVC POLYVINYLCHLORIDE PIPE
- DIP DUCTILE IRON PIPE
- CMP CORRUGATED METAL PIPE
- GPP CORRUGATED PLASTIC PIPE
- VC VITRIFIED CLAY PIPE
- CB CATCH BASIN
- D/W DRIVE WAY
- MH MANHOLE
- NPV NO PIPES VISIBLE
- LSA LANDSCAPE AREA
- DMH DRAIN MANHOLE
- SMH SEWER MANHOLE
- RIM= RIM ELEVATION
- INV= INVERT ELEVATION
- CNO COULD NOT OPEN
- GUY GUY WIRE
- BW= BOTTOM OF WALL ELEVATION
- TW= TOP OF WALL ELEVATION
- DYL DOUBLE YELLOW LINE
- SWL SINGLE WHITE LINE
- DWL DASHED WHITE LINE
- PL PLASTIC
- PE POLYETHYLENE
- ST STEEL
- DP DEPTH
- GM GAS METER
- HH HAND HOLE
- TR TRANSFORMER
- SP STEEL SPAN POLE
- TC TRAFFIC CONTROL BOX
- TREE
- SHRUB
- FL FLOOD LIGHT
- BORING
- MONITORING WELL
- SPOT ELEVATION

NOTES:

1. TOPOGRAPHICAL LAND SURVEY DATA PROVIDED BY VHB ENGINEERING, SURVEYING & LANDSCAPE ARCHITECTURE, PC, AUGUST 25TH 2017.
2. BY DEFAULT, 4 x 2 DUCT BANKS ARE CURRENTLY CONSIDERED, UNLESS NOTED OTHERWISE. SEE DRAWING 648902-0000-47DD-0011
3. WETLAND DELINEATION DATA PROVIDED BY VHB ENGINEERING, SURVEYING & LANDSCAPE ARCHITECTURE, PC. ADDITIONAL WETLAND BOUNDARY DATA PROVIDED BY NYSDEC.

PRELIMINARY
NOT FOR CONSTRUCTION

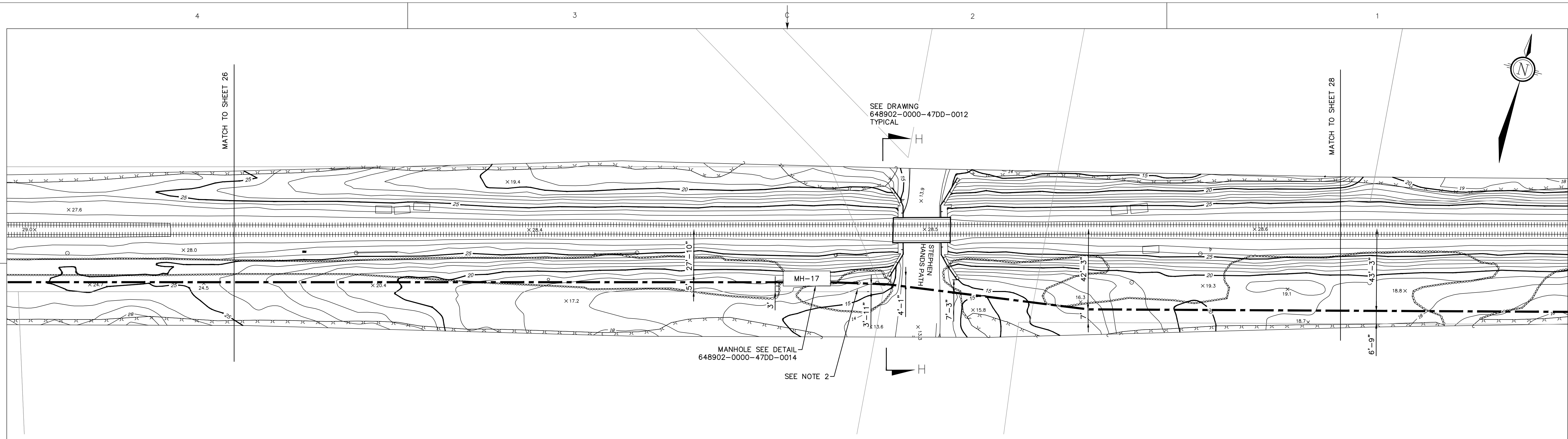


No	REVISION DESCRIPTION	DATE (Y/M/D)	INITIALS	DESIGNED	APPROVED
D	ISSUED FOR CLIENT REVIEW	18/01/08	L.M.	A.P.	
E	ISSUED FOR CLIENT REVIEW	18/01/11	L.M.	A.P.	
F	ISSUED FOR CLIENT REVIEW	18/01/30	A.P.	L.C.	
G	ISSUED FOR CLIENT REVIEW	18/02/16	A.P.	L.C.	
H	ISSUED FOR CLIENT REVIEW	18/04/11	A.P.	F.L.	
J	ISSUED FOR CLIENT REVIEW	18/05/24	A.P.	F.L.	

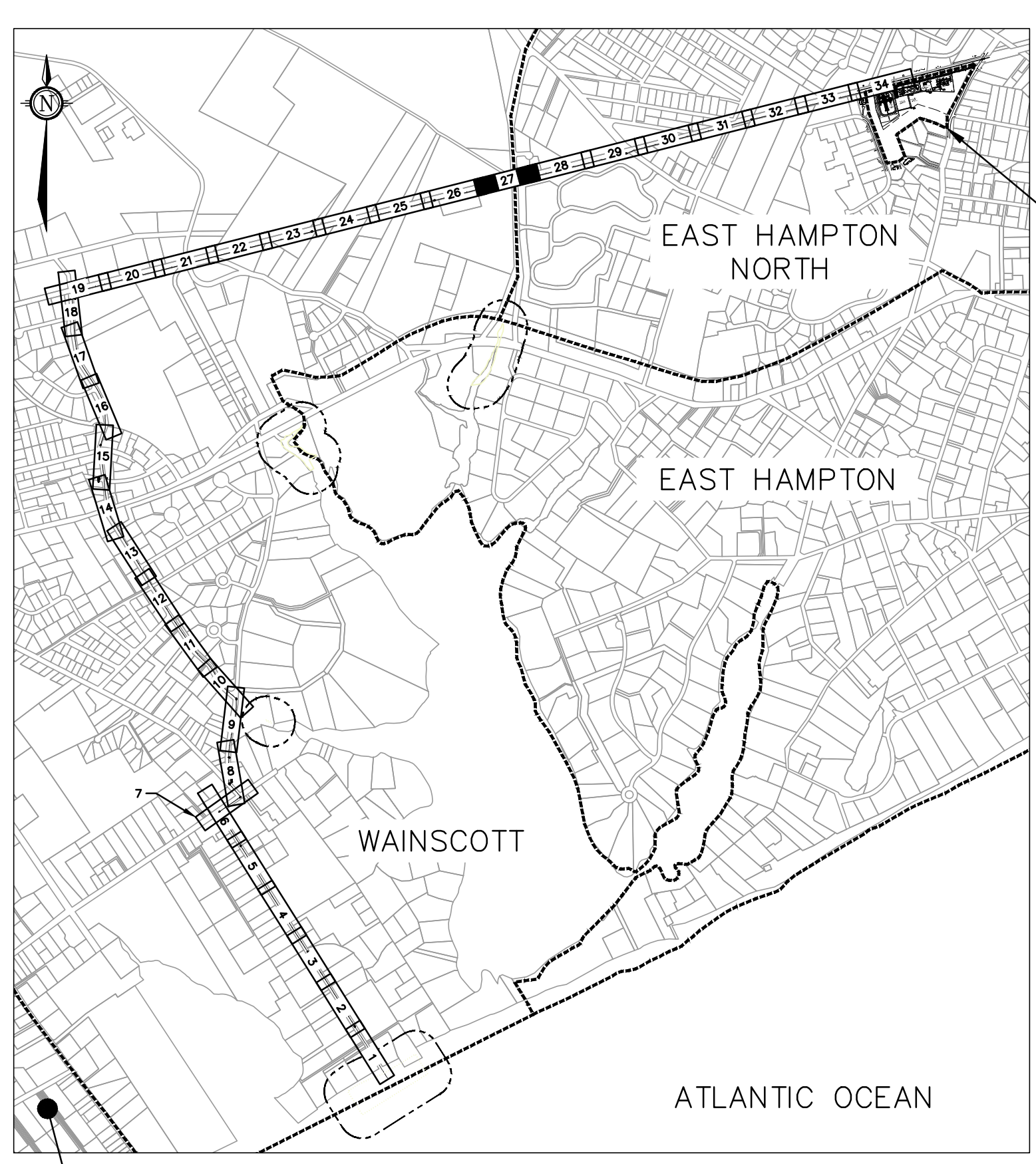


PROFESSIONAL SEAL	PREPARATION
	DESIGNED A.P.
	DRAWN L.M.
	CHECKED R.A.
DATE 2017-10-18	
SCALE 1"=0' = 1"=0"	SHEET 26 OF 34

CLIENT DEEPWATER WIND SOUTH FORK, LLC (DWSF)	PROJECT SOUTH FORK WIND FARM (SFWF)	TITLE SOUTH FORK EXPORT CABLE (SFEC) 138KV ONSHORE CABLE ROUTING	DOCUMENT No. 648902-0000-47DD-0006	SIZE D	REV J
---	--	--	---------------------------------------	-----------	----------



PLAN VIEW
1"=0' = 1"=0'



KEY PLAN
NTS

LEGEND

- E(C)— UNDERGROUND ELECTRIC LINE (SUE-C)
- E(D)— UNDERGROUND ELECTRIC LINE (SUE-D)
- E(B)— UNDERGROUND ELECTRIC LINE (SUE-B)
- G(C)— UNDERGROUND GAS LINE (SUE-C)
- G(D)— UNDERGROUND GAS LINE (SUE-D)
- G(B)— UNDERGROUND GAS LINE (SUE-B)
- W(C)— UNDERGROUND WATER LINE (SUE-C)
- W(D)— UNDERGROUND WATER LINE (SUE-D)
- W(B)— UNDERGROUND WATER LINE (SUE-B)
- T(C)— UNDERGROUND TELEPHONE LINE (SUE-C)
- T(D)— UNDERGROUND TELEPHONE LINE (SUE-D)
- T(B)— UNDERGROUND TELEPHONE LINE (SUE-B)
- FO(C)— UNDERGROUND FIBER OPTICS (SUE-C)
- FO(D)— UNDERGROUND FIBER OPTICS (SUE-D)
- FO(B)— UNDERGROUND FIBER OPTICS (SUE-B)
- FM(D)— UNDERGROUND FORCED SEWER MAIN (SUE-D)
- CATV— UNDERGROUND CABLE TELEVISION LINE
- CATV(C)— UNDERGROUND CABLE TELEVISION LINE (SUE-C)
- S(D)— UNDERGROUND SEWER LINE (SUE-D)
- FM— UNDERGROUND SEWER FORCE LINE (SUE-D)
- SD— UNDERGROUND STORM DRAIN LINE (SUE-D)
- SD(D)— UNDERGROUND STORM DRAIN LINE (SUE-D)
- SD— STORM DRAIN LINE
- 25— CONTOUR
- — — — — APPROXIMATE CENTER OF THE 138 kV CABLE DUCT BANK
- — — — — APPROXIMATE CENTER OF THE 138 kV CABLE HDD HDPE CONDUIT
- — — — — TOWN BOUNDARY
- — — — — TAX MAP PROPERTY LINE
- · · · · · WETLAND
- · · · · · WETLAND 300ft ADJACENT AREA
- — — — — VEGETATION BRUSH
- — — — — VEGETATION FOREST
- — — — — GUIDE RAIL
- — — — — FENCE WIRE
- — — — — FENCE STOCKADE
- — — — — FENCE CHAIN LINK
- — — — — FENCE SPLIT RAIL
- — — — — OVERHEAD WIRES
- — — — — FLOOD ZONE
- · · · · · TREE LINE
- — — — — STONE WALL
- — — — — SUBSURFACE UTILITY ENGINEERING (QUALITY LEVEL)
- — — — — SUE-(X)
- CATCH BASIN
- CATCH BASIN
- ROUND CATCH BASIN
- CATCH BASIN AS DEPICTED BY AERIAL
- MB □ MAIL BOX
- FP □ FLAG POLE AS DEPICTED BY AERIAL
- ELECTRIC HAND HOLE
- ⊙ DRAIN MANHOLE
- ⊙ EXISTING MANHOLE
- MHO □ MANHOLE AS DEPICTED BY AERIAL
- ⊙ SEWER MANHOLE
- ⊙ ELECTRIC MANHOLE
- ⊙ ELECTRIC HAND HOLE
- ⊙ TELEPHONE MANHOLE
- ⊙ WATER MANHOLE
- WATER METER
- WV ● WATER VALVE
- ⊙ FIRE HYDRANT
- ⊙ FIRE WELL
- GV ● GAS VALVE
- GAS METER
- PEDESTRIAN PUSH BUTTON
- TRAFFIC SIGNAL MAST
- UTILITY POLE
- UTILITY POLE W/LIGHT
- STREET SIGN
- MASTARM
- STOP LINE
- EDGE OF PAVEMENT
- CONCRETE CURB
- BCC BELGIAN BLOCK CURB
- BB BITUMINOUS BERM
- BC BITUMINOUS CURB
- MH-X MANHOLE
- ROAD
- BOLLARD
- CENTER INVERT
- REINFORCED CONCRETE PIPE
- POLYVINYLCHLORIDE PIPE
- DUCTILE IRON PIPE
- CORRUGATED METAL PIPE
- CORRUGATED PLASTIC PIPE
- VITRIFIED CLAY PIPE
- CATCH BASIN
- DRIVE WAY
- MH MANHOLE
- NPV NO PIPES VISIBLE
- LSA LANDSCAPE AREA
- DMH DRAIN MANHOLE
- SMH SEWER MANHOLE
- RIM= RIM ELEVATION
- INV= INVERT ELEVATION
- CNO COULD NOT OPEN
- GUY GUY WIRE
- BW= BOTTOM OF WALL ELEVATION
- TW= TOP OF WALL ELEVATION
- DYL DOUBLE YELLOW LINE
- SWL SINGLE WHITE LINE
- DWL DASHED WHITE LINE
- PL PLASTIC
- PE POLYETHYLENE
- ST STEEL
- DP DEPTH
- G METER GAS METER
- HH □ HAND HOLE
- TRANSFORMER
- STEEL SPAN POLE
- TRAFFIC CONTROL BOX
- TREE
- SHRUB
- FLOOD LIGHT
- BORING
- MONITORING WELL
- SPOT ELEVATION
- 100.0 x

NOTES:

- TOPOGRAPHICAL LAND SURVEY DATA PROVIDED BY VHB ENGINEERING, SURVEYING & LANDSCAPE ARCHITECTURE, PC, AUGUST 25TH 2017.
- BY DEFAULT, 4 x 2 DUCT BANKS ARE CURRENTLY CONSIDERED, UNLESS NOTED OTHERWISE. SEE DRAWING 648902-0000-47DD-0011
- WORK WILL NEED TO BE COORDINATED WITH LIRR FOR UTILITY POLES.
- WETLAND DELINEATION DATA PROVIDED BY VHB ENGINEERING, SURVEYING & LANDSCAPE ARCHITECTURE, PC. ADDITIONAL WETLAND BOUNDARY DATA PROVIDED BY NYSDEC.

PRELIMINARY
NOT FOR CONSTRUCTION

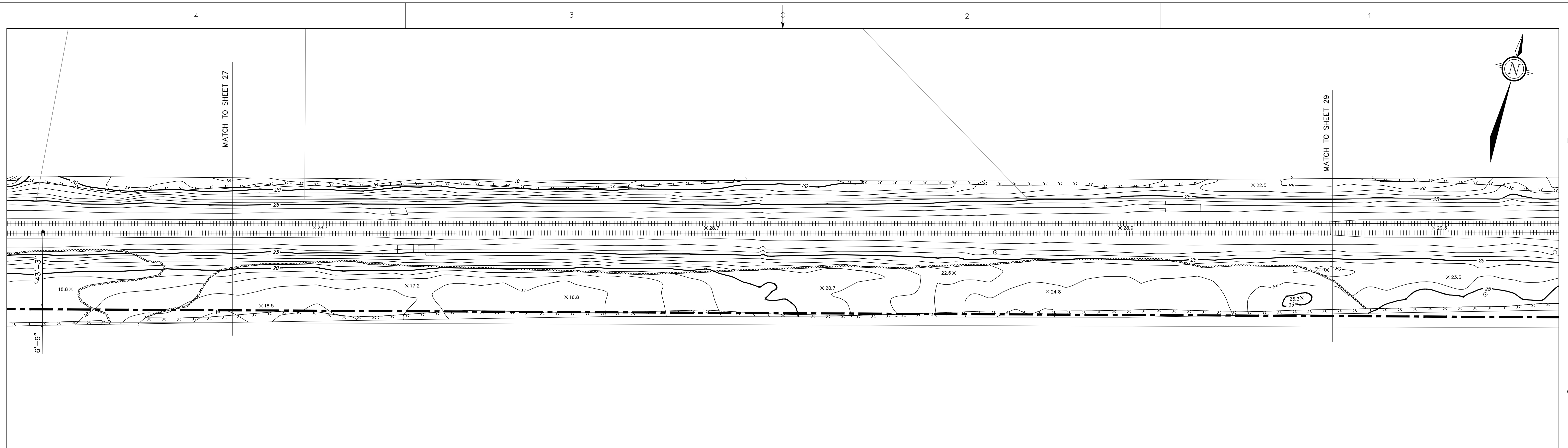


No	REVISION DESCRIPTION	DATE (Y/M/D)	INITIALS	DESIGNED	APPROVED
D	ISSUED FOR CLIENT REVIEW	18/01/08	L.M.	A.P.	
E	ISSUED FOR CLIENT REVIEW	18/01/11	L.M.	A.P.	
F	ISSUED FOR CLIENT REVIEW	18/01/30	A.P.	L.C.	
G	ISSUED FOR CLIENT REVIEW	18/02/16	A.P.	L.C.	
H	ISSUED FOR CLIENT REVIEW	18/04/11	A.P.	F.L.	
J	ISSUED FOR CLIENT REVIEW	18/05/24	A.P.	F.L.	

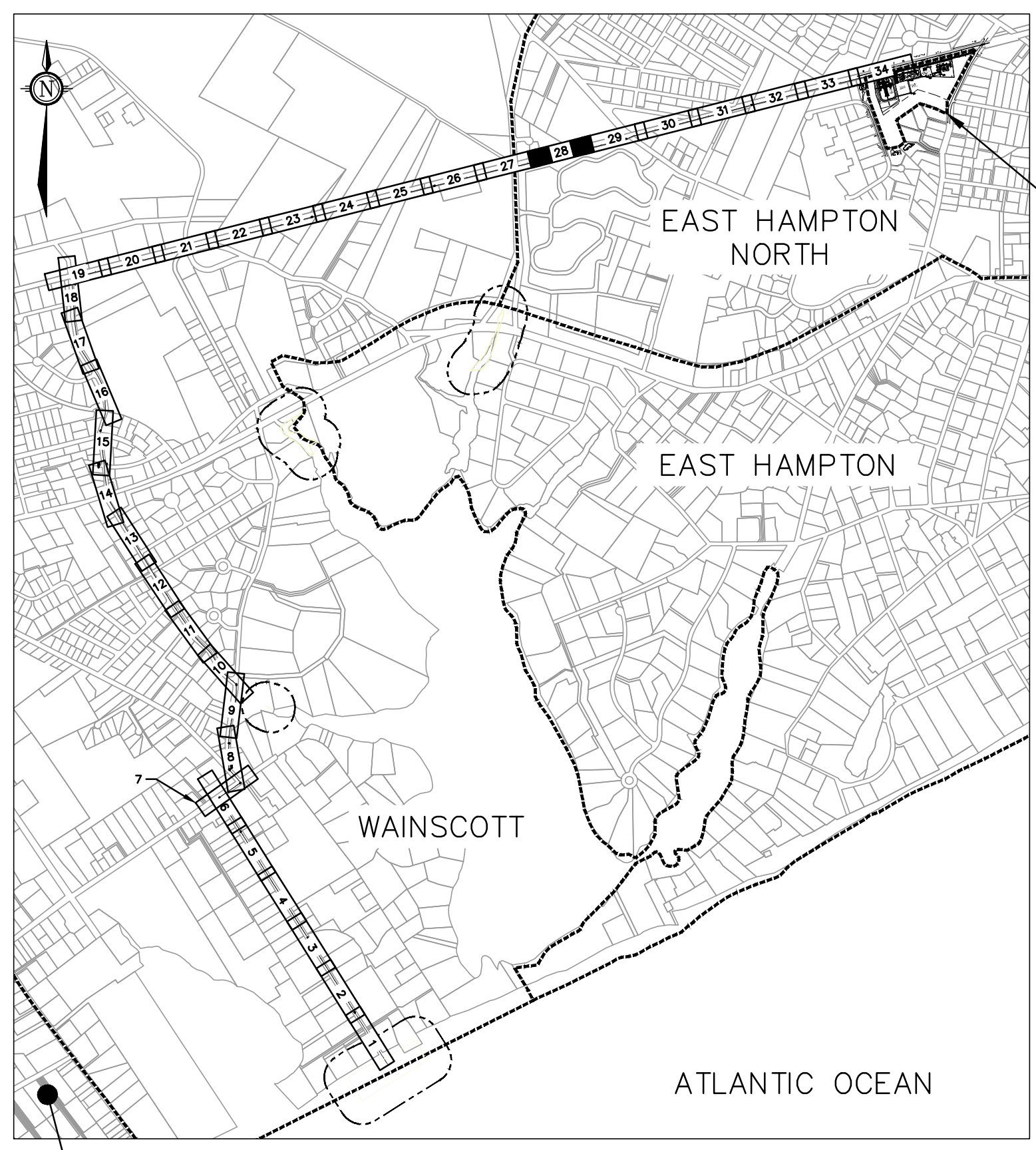


PROFESSIONAL SEAL	PREPARATION
	DESIGNED A.P.
	DRAWN L.M.
	CHECKED R.A.
	DATE 2017-10-18
SCALE 1"=0' = 1"=0'	SHEET 27 OF 34

CLIENT	DEEPWATER WIND SOUTH FORK, LLC (DWSF)
PROJECT	SOUTH FORK WIND FARM (SFWF)
TITLE	SOUTH FORK EXPORT CABLE (SFEC) 138KV ONSHORE CABLE ROUTING
DOCUMENT No.	648902-0000-47DD-0006
SIZE	D
REV	J



PLAN VIEW
1'-0"=1'-0"



KEY PLAN
NTS

LEGEND

- E(C)— UNDERGROUND ELECTRIC LINE (SUE-C)
- E(D)— UNDERGROUND ELECTRIC LINE (SUE-D)
- E(B)— UNDERGROUND ELECTRIC LINE (SUE-B)
- G(C)— UNDERGROUND GAS LINE (SUE-C)
- G(D)— UNDERGROUND GAS LINE (SUE-D)
- G(B)— UNDERGROUND GAS LINE (SUE-B)
- W(C)— UNDERGROUND WATER LINE (SUE-C)
- W(D)— UNDERGROUND WATER LINE (SUE-D)
- W(B)— UNDERGROUND WATER LINE (SUE-B)
- T(C)— UNDERGROUND TELEPHONE LINE (SUE-C)
- T(D)— UNDERGROUND TELEPHONE LINE (SUE-D)
- T(B)— UNDERGROUND TELEPHONE LINE (SUE-B)
- FO(C)— UNDERGROUND FIBER OPTICS (SUE-C)
- FO(D)— UNDERGROUND FIBER OPTICS (SUE-D)
- FO(B)— UNDERGROUND FIBER OPTICS (SUE-B)
- FM(D)— UNDERGROUND FORCED SEWER MAIN (SUE-D)
- CATV— UNDERGROUND CABLE TELEVISION LINE
- CATV(C)— UNDERGROUND CABLE TELEVISION LINE (SUE-C)
- S(D)— UNDERGROUND SEWER LINE (SUE-D)
- FM— UNDERGROUND SEWER FORCE LINE (SUE-D)
- SD— UNDERGROUND STORM DRAIN LINE (SUE-C)
- SD(D)— UNDERGROUND STORM DRAIN LINE (SUE-D)
- SD(B)— UNDERGROUND STORM DRAIN LINE (SUE-B)
- 25— CONTOUR
- — — — — APPROXIMATE CENTER OF THE 138 KV CABLE DUCT BANK
- — — — — APPROXIMATE CENTER OF THE 138 KV CABLE HDD HDPE CONDUIT
- — — — — TOWN BOUNDARY
- — — — — TAX MAP PROPERTY LINE
- ····· ····· WETLAND
- ····· ····· WETLAND 300ft ADJACENT AREA
- — — — — VEGETATION BRUSH
- — — — — VEGETATION FOREST
- — — — — GUIDE RAIL
- — — — — FENCE WIRE
- — — — — FENCE STOCKADE
- — — — — FENCE CHAIN LINK
- — — — — FENCE SPLIT RAIL
- — — — — OVERHEAD WIRES
- — — — — FLOOD ZONE
- — — — — TREE LINE
- — — — — STONE WALL
- — — — — SUBSURFACE UTILITY ENGINEERING (QUALITY LEVEL)
- SUE-(X)—
- CATCH BASIN
- CATCH BASIN
- ROUND CATCH BASIN
- ▣ CATCH BASIN AS DEPICTED BY AERIAL
- MB □ MAIL BOX
- FP □ FLAG POLE AS DEPICTED BY AERIAL
- ELECTRIC HAND HOLE
- ⊙ DRAIN MANHOLE
- ⊙ EXISTING MANHOLE
- MHC ○ MANHOLE AS DEPICTED BY AERIAL
- ⊙ SEWER MANHOLE
- ⊙ ELECTRIC MANHOLE
- ⊙ ELECTRIC HAND HOLE
- ⊙ TELEPHONE MANHOLE
- ⊙ WATER MANHOLE
- ⊙ WATER METER
- WV ● WATER VALVE
- ⊙ FIRE HYDRANT
- ⊙ FIRE WELL
- GV ○ GAS VALVE
- ⊙ GAS METER
- ⊙ PEDESTRIAN PUSH BUTTON
- ⊙ TRAFFIC SIGNAL MAST
- ⊙ UTILITY POLE
- ⊙ UTILITY POLE W/LIGHT
- ⊙ STREET SIGN
- ⊙ MASTARM
- ⊙ STOP LINE
- ⊙ EDGE OF PAVEMENT
- ⊙ CONCRETE CURB
- ⊙ BELGIAN BLOCK CURB
- ⊙ BITUMINOUS BERM
- ⊙ BITUMINOUS CURB
- MH-X MANHOLE
- ROAD
- BOLLARD
- C.I. CENTER INVERT
- RCP REINFORCED CONCRETE PIPE
- PVC POLYVINYLCHLORIDE PIPE
- CMP DUCTILE IRON PIPE
- CMP CORRUGATED METAL PIPE
- CVP CORRUGATED PLASTIC PIPE
- VC VITRIFIED CLAY PIPE
- CB CATCH BASIN
- D/W DRIVE WAY
- MH MANHOLE
- NPV NO PIPES VISIBLE
- LSA LANDSCAPE AREA
- DMH DRAIN MANHOLE
- SMH SEWER MANHOLE
- RIM RIM ELEVATION
- INV INVERT ELEVATION
- CNO COULD NOT OPEN
- GUY GUY WIRE
- BW BOTTOM OF WALL ELEVATION
- TW TOP OF WALL ELEVATION
- DYL DOUBLE YELLOW LINE
- SWL SINGLE WHITE LINE
- DWL DASHED WHITE LINE
- PL PLASTIC
- PE POLYETHYLENE
- ST STEEL
- DP DEPTH
- G METER GAS METER
- HH HAND HOLE
- TRANSFORMER
- STP STEEL SPAN POLE
- TRAFFIC CONTROL BOX
- TREE
- SHRUB
- FL FLOOD LIGHT
- B BORING
- M MONITORING WELL
- S SPOT ELEVATION
- 100.0 x

NOTES:

1. TOPOGRAPHICAL LAND SURVEY DATA PROVIDED BY VHB ENGINEERING, SURVEYING & LANDSCAPE ARCHITECTURE, PC, AUGUST 25TH 2017.
2. BY DEFAULT, 4 x 2 DUCT BANKS ARE CURRENTLY CONSIDERED, UNLESS NOTED OTHERWISE. SEE DRAWING 648902-0000-47DD-0011
3. WETLAND DELINEATION DATA PROVIDED BY VHB ENGINEERING, SURVEYING & LANDSCAPE ARCHITECTURE, PC. ADDITIONAL WETLAND BOUNDARY DATA PROVIDED BY NYSDEC.

PRELIMINARY
NOT FOR CONSTRUCTION



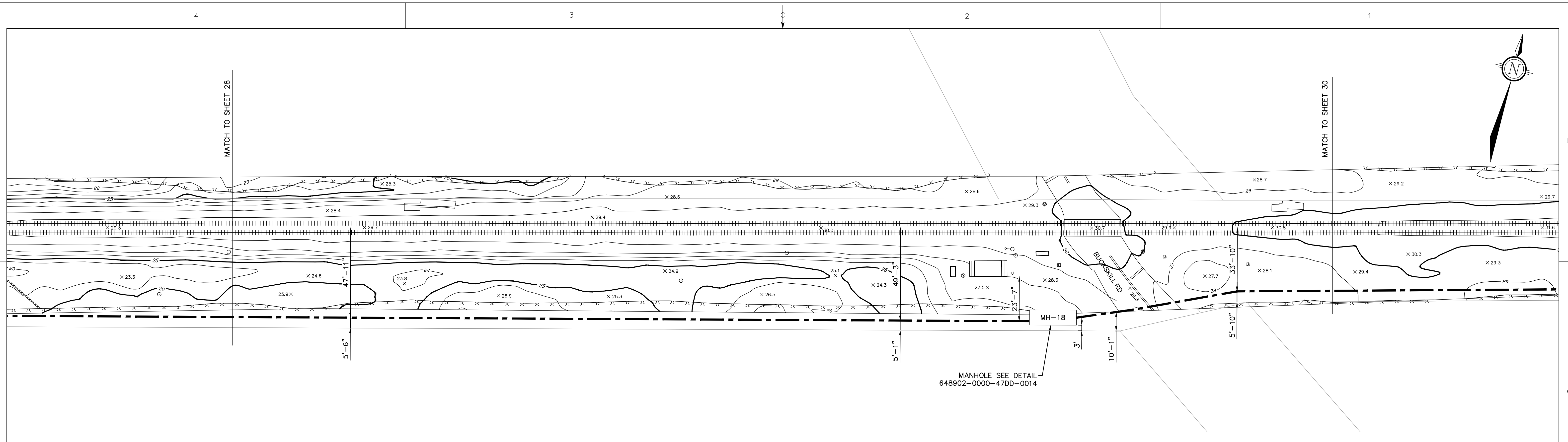
No	REVISION DESCRIPTION	DATE (Y/M/D)	INITIALS	DESIGNED	APPROVED
D	ISSUED FOR CLIENT REVIEW	18/01/08	L.M.	A.P.	
E	ISSUED FOR CLIENT REVIEW	18/01/11	L.M.	A.P.	
F	ISSUED FOR CLIENT REVIEW	18/01/30	A.P.	L.C.	
G	ISSUED FOR CLIENT REVIEW	18/02/16	A.P.	L.C.	
H	ISSUED FOR CLIENT REVIEW	18/04/11	A.P.	F.L.	
J	ISSUED FOR CLIENT REVIEW	18/05/24	A.P.	F.L.	



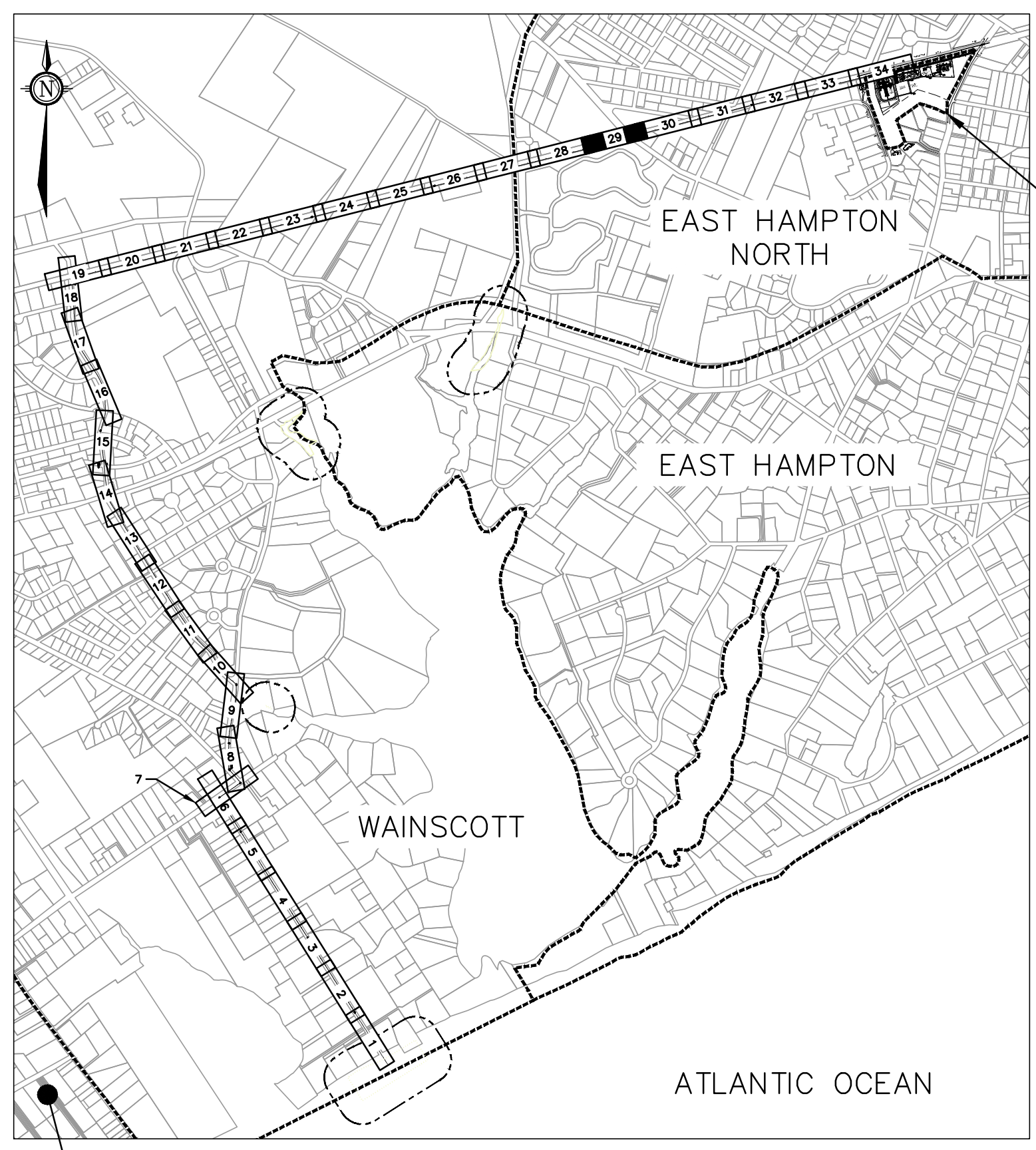
PROFESSIONAL SEAL	PREPARATION
	DESIGNED A.P.
	DRAWN L.M.
	CHECKED R.A.
	DATE 2017-10-18
SCALE 1'-0"=1'-0"	SHEET 28 OF 34

CLIENT	DEEPWATER WIND SOUTH FORK, LLC (DWSF)
PROJECT	SOUTH FORK WIND FARM (SFWF)
TITLE	SOUTH FORK EXPORT CABLE (SFEC) 138KV ONSHORE CABLE ROUTING
DOCUMENT No.	648902-0000-47DD-0006
SIZE	D
REV	J

REVISION REGISTER



PLAN VIEW
1"=0' = 1"=0'



KEY PLAN
NTS

LEGEND

- E(C) UNDERGROUND ELECTRIC LINE (SUE-C)
- E(D) UNDERGROUND ELECTRIC LINE (SUE-D)
- E(B) UNDERGROUND ELECTRIC LINE (SUE-B)
- G(C) UNDERGROUND GAS LINE (SUE-C)
- G(D) UNDERGROUND GAS LINE (SUE-D)
- G(B) UNDERGROUND GAS LINE (SUE-B)
- W(C) UNDERGROUND WATER LINE (SUE-C)
- W(D) UNDERGROUND WATER LINE (SUE-D)
- W(B) UNDERGROUND WATER LINE (SUE-B)
- T(C) UNDERGROUND TELEPHONE LINE (SUE-C)
- T(D) UNDERGROUND TELEPHONE LINE (SUE-D)
- T(B) UNDERGROUND TELEPHONE LINE (SUE-B)
- FO(C) UNDERGROUND FIBER OPTICS (SUE-C)
- FO(D) UNDERGROUND FIBER OPTICS (SUE-D)
- FO(B) UNDERGROUND FIBER OPTICS (SUE-B)
- FM(D) UNDERGROUND FORCED SEWER MAIN (SUE-D)
- CATV(C) UNDERGROUND CABLE TELEVISION LINE (SUE-C)
- CATV(D) UNDERGROUND CABLE TELEVISION LINE (SUE-D)
- S(D) UNDERGROUND SEWER LINE (SUE-D)
- FM UNDERGROUND SEWER FORCE LINE (SUE-D)
- SD(D) UNDERGROUND STORM DRAIN LINE (SUE-D)
- SD(D) UNDERGROUND STORM DRAIN LINE (SUE-C)
- SD(D) UNDERGROUND STORM DRAIN LINE (SUE-B)
- 25 CONTOUR
- APPROXIMATE CENTER OF THE 138 KV CABLE DUCT BANK
- APPROXIMATE CENTER OF THE 138 KV CABLE HDD HDPE CONDUIT
- TOWN BOUNDARY
- TAX MAP PROPERTY LINE
- WETLAND
- WETLAND 300ft ADJACENT AREA
- VEGETATION BRUSH
- VEGETATION FOREST
- GUIDE RAIL
- FENCE WIRE
- FENCE STOCKADE
- FENCE CHAIN LINK
- FENCE SPLIT RAIL
- OVERHEAD WIRES
- FLOOD ZONE
- TREE LINE
- STONE WALL
- SUE-(X) SUBSURFACE UTILITY ENGINEERING (QUALITY LEVEL)
- CATCH BASIN
- ROUND CATCH BASIN
- CATCH BASIN AS DEPICTED BY AERIAL
- MAIL BOX
- FLAG POLE AS DEPICTED BY AERIAL
- ELECTRIC HAND HOLE
- DRAIN MANHOLE
- EXISTING MANHOLE
- MANHOLE AS DEPICTED BY AERIAL
- SEWER MANHOLE
- ELECTRIC MANHOLE
- TELEPHONE MANHOLE
- WATER MANHOLE
- WATER METER
- WATER VALVE
- FIRE HYDRANT
- FIRE WELL
- GAS VALVE
- GAS METER
- PEDESTRIAN PUSH BUTTON
- TRAFFIC SIGNAL MAST
- UTILITY POLE
- UTILITY POLE W/LIGHT
- STREET SIGN
- MASTARM
- STOP LINE
- EDGE OF PAVEMENT
- CONCRETE CURB
- BELGIAN BLOCK CURB
- BITUMINOUS BERM
- BITUMINOUS CURB
- MANHOLE
- ROAD
- BOLLARD
- C.I. CENTER INVERT
- RCP REINFORCED CONCRETE PIPE
- PVC POLYVINYLCHLORIDE PIPE
- DIP DUCTILE IRON PIPE
- CMP CORRUGATED METAL PIPE
- GPP CORRUGATED PLASTIC PIPE
- VC VITRIFIED CLAY PIPE
- CB CATCH BASIN
- D/W DRIVE WAY
- MH MANHOLE
- NPV NO PIPES VISIBLE
- LSA LANDSCAPE AREA
- DMH DRAIN MANHOLE
- SMH SEWER MANHOLE
- RIM RIM ELEVATION
- INV INVERT ELEVATION
- CNO COULD NOT OPEN
- GUY GUY WIRE
- BW BOTTOM OF WALL ELEVATION
- TW TOP OF WALL ELEVATION
- DYL DOUBLE YELLOW LINE
- SWL SINGLE WHITE LINE
- DWL DASHED WHITE LINE
- PL PLASTIC
- PE POLYETHYLENE
- ST STEEL
- DP DEPTH
- GM GAS METER
- HH HAND HOLE
- TR TRANSFORMER
- SP STEEL SPAN POLE
- TC TRAFFIC CONTROL BOX
- TREE
- SHRUB
- FL FLOOD LIGHT
- BOR BORING
- MON MONITORING WELL
- SE SPOT ELEVATION

NOTES:

- TOPOGRAPHICAL LAND SURVEY DATA PROVIDED BY VHB ENGINEERING, SURVEYING & LANDSCAPE ARCHITECTURE, PC, AUGUST 25TH 2017.
- BY DEFAULT, 4 x 2 DUCT BANKS ARE CURRENTLY CONSIDERED, UNLESS NOTED OTHERWISE. SEE DRAWING 648902-0000-47DD-0011
- WORK WILL NEED TO BE COORDINATED WITH LIRR.
- WETLAND DELINEATION DATA PROVIDED BY VHB ENGINEERING, SURVEYING & LANDSCAPE ARCHITECTURE, PC. ADDITIONAL WETLAND BOUNDARY DATA PROVIDED BY NYSDEC.

PRELIMINARY
NOT FOR CONSTRUCTION



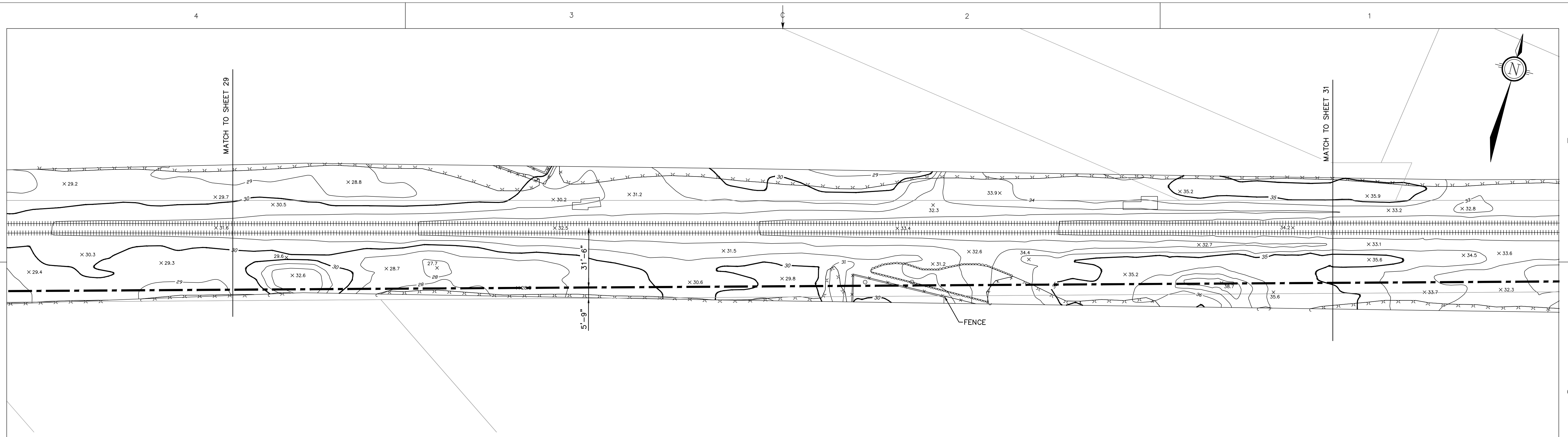
No	REVISION DESCRIPTION	DATE (Y/M/D)	INITIALS	DESIGNED	APPROVED
D	ISSUED FOR CLIENT REVIEW	18/01/08	L.M.	A.P.	
E	ISSUED FOR CLIENT REVIEW	18/01/11	L.M.	A.P.	
F	ISSUED FOR CLIENT REVIEW	18/01/30	A.P.	L.C.	
G	ISSUED FOR CLIENT REVIEW	18/02/16	A.P.	L.C.	
H	ISSUED FOR CLIENT REVIEW	18/04/11	A.P.	F.L.	
J	ISSUED FOR CLIENT REVIEW	18/05/24	A.P.	F.L.	



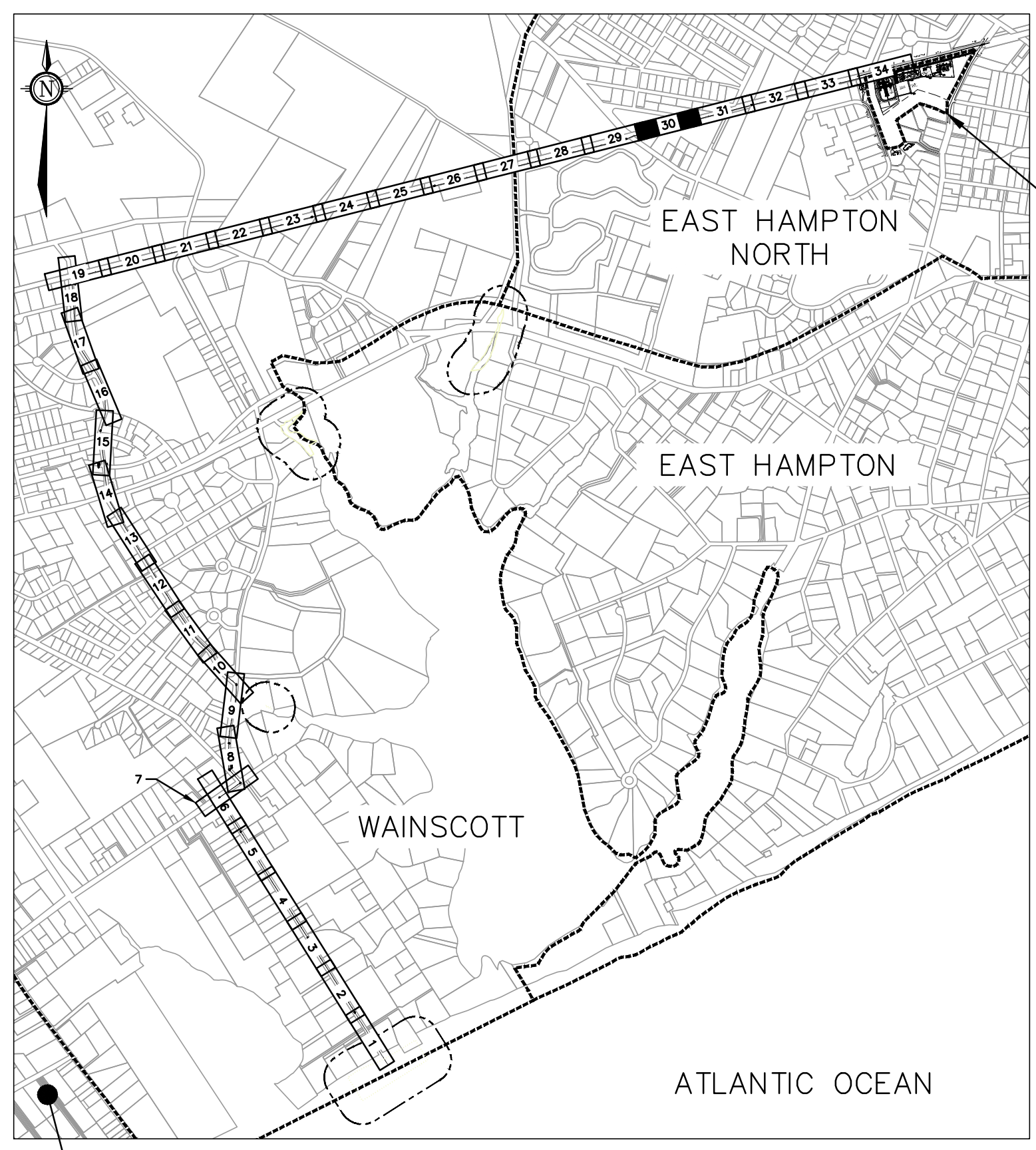
DESIGNED	PREPARATION
A.P.	
DRAWN	
L.M.	
CHECKED	
R.A.	
DATE	
2017-10-18	
SCALE	SHEET
1"=0' = 1"=0'	29 OF 34

CLIENT	PROJECT	TITLE	DOCUMENT No.	SIZE	REV
DEEPWATER WIND SOUTH FORK, LLC (DWSF)	SOUTH FORK WIND FARM (SFWF)	SOUTH FORK EXPORT CABLE (SFEC) 138KV ONSHORE CABLE ROUTING	648902-0000-47DD-0006	D	J

REVISION REGISTER



PLAN VIEW
1"=0'=1'-0"



KEY PLAN
NTS

LEGEND

- E(C)— UNDERGROUND ELECTRIC LINE (SUE-C)
- E(D)— UNDERGROUND ELECTRIC LINE (SUE-D)
- E(B)— UNDERGROUND ELECTRIC LINE (SUE-B)
- G(C)— UNDERGROUND GAS LINE (SUE-C)
- G(D)— UNDERGROUND GAS LINE (SUE-D)
- G(B)— UNDERGROUND GAS LINE (SUE-B)
- W(C)— UNDERGROUND WATER LINE (SUE-C)
- W(D)— UNDERGROUND WATER LINE (SUE-D)
- W(B)— UNDERGROUND WATER LINE (SUE-B)
- T(C)— UNDERGROUND TELEPHONE LINE (SUE-C)
- T(D)— UNDERGROUND TELEPHONE LINE (SUE-D)
- T(B)— UNDERGROUND TELEPHONE LINE (SUE-B)
- FO(C)— UNDERGROUND FIBER OPTICS (SUE-C)
- FO(D)— UNDERGROUND FIBER OPTICS (SUE-D)
- FO(B)— UNDERGROUND FIBER OPTICS (SUE-B)
- FM(D)— UNDERGROUND FORCED SEWER MAIN (SUE-D)
- CATV— UNDERGROUND CABLE TELEVISION LINE
- CATV(C)— UNDERGROUND CABLE TELEVISION LINE (SUE-C)
- S(D)— UNDERGROUND SEWER LINE (SUE-D)
- FM— UNDERGROUND SEWER FORCE LINE (SUE-D)
- SD— UNDERGROUND STORM DRAIN LINE (SUE-C)
- SD(D)— UNDERGROUND STORM DRAIN LINE (SUE-D)
- SD(B)— UNDERGROUND STORM DRAIN LINE (SUE-B)
- 25— CONTOUR
- — — — — APPROXIMATE CENTER OF THE 138 kV CABLE DUCT BANK
- — — — — APPROXIMATE CENTER OF THE 138 kV CABLE HDD HDPE CONDUIT
- — — — — TOWN BOUNDARY
- — — — — TAX MAP PROPERTY LINE
- · · · · · WETLAND
- · · · · · WETLAND 300ft ADJACENT AREA
- — — — — VEGETATION BRUSH
- — — — — VEGETATION FOREST
- — — — — GUIDE RAIL
- — — — — FENCE WIRE
- — — — — FENCE STOCKADE
- — — — — FENCE CHAIN LINK
- — — — — FENCE SPLIT RAIL
- — — — — OVERHEAD WIRES
- — — — — FLOOD ZONE
- · · · · · TREE LINE
- — — — — STONE WALL
- — — — — SUBSURFACE UTILITY ENGINEERING (QUALITY LEVEL)
- — — — — SUE-(X)
- CATCH BASIN
- CATCH BASIN
- ROUND CATCH BASIN
- CATCH BASIN AS DEPICTED BY AERIAL
- MB □ MAIL BOX
- FP ○ FLAG POLE AS DEPICTED BY AERIAL
- ELECTRIC HAND HOLE
- ⊙ DRAIN MANHOLE
- ⊙ EXISTING MANHOLE
- MHO ○ MANHOLE AS DEPICTED BY AERIAL
- ⊙ SEWER MANHOLE
- ⊙ ELECTRIC MANHOLE
- ⊙ ELECTRIC HAND HOLE
- ⊙ TELEPHONE MANHOLE
- ⊙ WATER MANHOLE
- WATER METER
- WV ● WATER VALVE
- ⊙ FIRE HYDRANT
- ⊙ FIRE WELL
- GV ○ GAS VALVE
- GAS METER
- PEDESTRIAN PUSH BUTTON
- TRAFFIC SIGNAL MAST
- UTILITY POLE
- UTILITY POLE W/LIGHT
- STREET SIGN
- MASTARM
- STOP LINE
- EDGE OF PAVEMENT
- CONCRETE CURB
- BCC BELGIAN BLOCK CURB
- BB BITUMINOUS BERM
- BC BITUMINOUS CURB
- MH-X MANHOLE
- ROAD
- BOLLARD
- C.I. CENTER INVERT
- RCP REINFORCED CONCRETE PIPE
- PVC POLYVINYLCHLORIDE PIPE
- DIP DUCTILE IRON PIPE
- CMP CORRUGATED METAL PIPE
- CPP CORRUGATED PLASTIC PIPE
- VC VITRIFIED CLAY PIPE
- CB CATCH BASIN
- D/W DRIVE WAY
- MH MANHOLE
- NPV NO PIPES VISIBLE
- LSA LANDSCAPE AREA
- DMH DRAIN MANHOLE
- SMH SEWER MANHOLE
- RIM RIM ELEVATION
- INV INVERT ELEVATION
- CNO COULD NOT OPEN
- GUY GUY WIRE
- BW BOTTOM OF WALL ELEVATION
- TW TOP OF WALL ELEVATION
- DYL DOUBLE YELLOW LINE
- SWL SINGLE WHITE LINE
- DWL DASHED WHITE LINE
- PL PLASTIC
- PE POLYETHYLENE
- ST STEEL
- DP DEPTH
- G M GAS METER
- HH HAND HOLE
- T TRANSFORMER
- TSP STEEL SPAN POLE
- TCB TRAFFIC CONTROL BOX
- TREE
- SHRUB
- FL FLOOD LIGHT
- B BORING
- M MONITORING WELL
- SE SPOT ELEVATION
- 100.0 x

NOTES:

1. TOPOGRAPHICAL LAND SURVEY DATA PROVIDED BY VHB ENGINEERING, SURVEYING & LANDSCAPE ARCHITECTURE, PC, AUGUST 25TH 2017.
2. BY DEFAULT, 4 x 2 DUCT BANKS ARE CURRENTLY CONSIDERED, UNLESS NOTED OTHERWISE. SEE DRAWING 648902-0000-47DD-0011
3. WETLAND DELINEATION DATA PROVIDED BY VHB ENGINEERING, SURVEYING & LANDSCAPE ARCHITECTURE, PC. ADDITIONAL WETLAND BOUNDARY DATA PROVIDED BY NYSDEC.

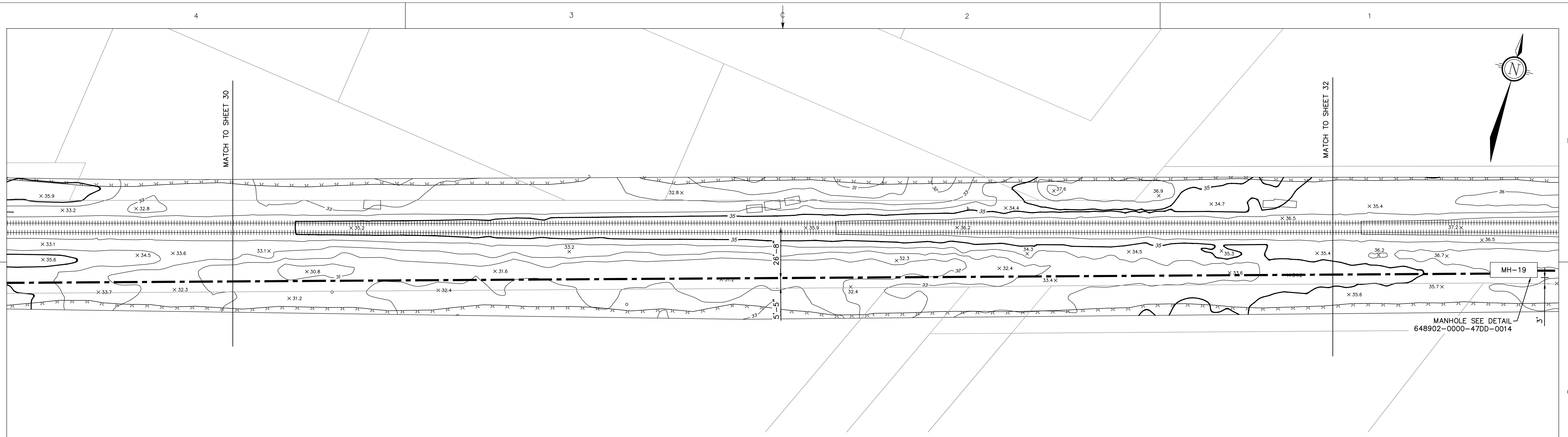
PRELIMINARY
NOT FOR CONSTRUCTION



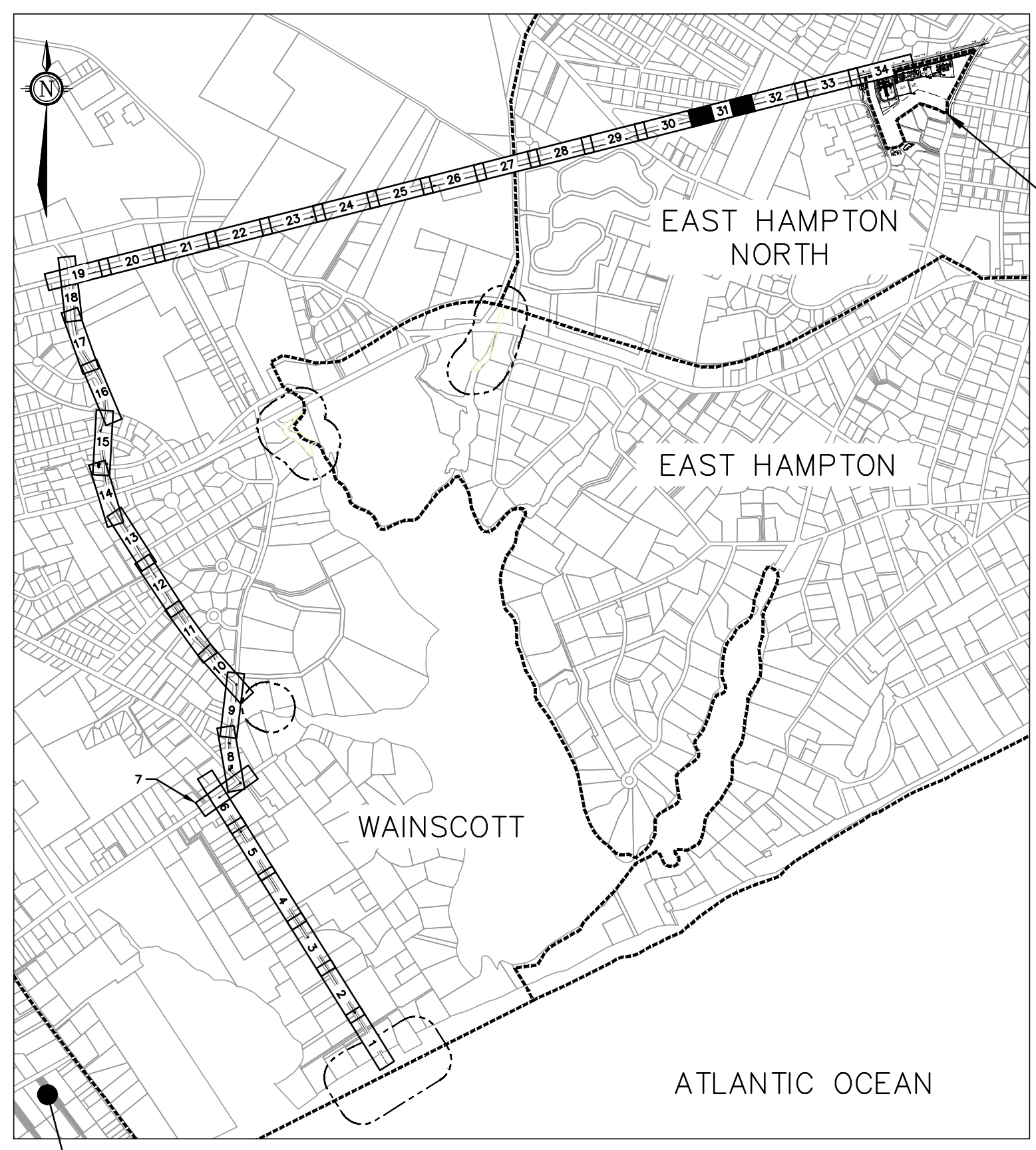
No	REVISION DESCRIPTION	DATE (Y/M/D)	INITIALS	DESIGNED	APPROVED
D	ISSUED FOR CLIENT REVIEW	18/01/08	L.M.	A.P.	
E	ISSUED FOR CLIENT REVIEW	18/01/11	L.M.	A.P.	
F	ISSUED FOR CLIENT REVIEW	18/01/30	A.P.	L.C.	
G	ISSUED FOR CLIENT REVIEW	18/02/16	A.P.	L.C.	
H	ISSUED FOR CLIENT REVIEW	18/04/11	A.P.	F.L.	
J	ISSUED FOR CLIENT REVIEW	18/05/24	A.P.	F.L.	

	PROFESSIONAL SEAL	PREPARATION
	DESIGNED A.P.	SOUTH FORK WIND FARM (SFWF)
	DRAWN L.M.	TITLE SOUTH FORK EXPORT CABLE (SFEC) 138kV ONSHORE CABLE ROUTING
	CHECKED R.A.	DOCUMENT No. 648902-0000-47DD-0006
DATE 2017-10-18	SCALE 1'-0"=1'-0"	SHEET 30 OF 34
REVISION REGISTER		SIZE D
		REV J

CLIENT	DEEPWATER WIND SOUTH FORK, LLC (DWSF)
PROJECT	SOUTH FORK WIND FARM (SFWF)
TITLE	SOUTH FORK EXPORT CABLE (SFEC) 138kV ONSHORE CABLE ROUTING
DOCUMENT No.	648902-0000-47DD-0006
SCALE	1'-0"=1'-0"
SHEET	30 OF 34
SIZE	D
REV	J



PLAN VIEW
1"=0' = 1"=0'



KEY PLAN
NTS

LEGEND

- E(C)— UNDERGROUND ELECTRIC LINE (SUE-C)
- E(D)— UNDERGROUND ELECTRIC LINE (SUE-D)
- E(B)— UNDERGROUND ELECTRIC LINE (SUE-B)
- G(C)— UNDERGROUND GAS LINE (SUE-C)
- G(D)— UNDERGROUND GAS LINE (SUE-D)
- G(B)— UNDERGROUND GAS LINE (SUE-B)
- W(C)— UNDERGROUND WATER LINE (SUE-C)
- W(D)— UNDERGROUND WATER LINE (SUE-D)
- W(B)— UNDERGROUND WATER LINE (SUE-B)
- T(C)— UNDERGROUND TELEPHONE LINE (SUE-C)
- T(D)— UNDERGROUND TELEPHONE LINE (SUE-D)
- T(B)— UNDERGROUND TELEPHONE LINE (SUE-B)
- FO(C)— UNDERGROUND FIBER OPTICS (SUE-C)
- FO(D)— UNDERGROUND FIBER OPTICS (SUE-D)
- FO(B)— UNDERGROUND FIBER OPTICS (SUE-B)
- FM(D)— UNDERGROUND FORCED SEWER MAIN (SUE-D)
- CATV— UNDERGROUND CABLE TELEVISION LINE
- CATV(C)— UNDERGROUND CABLE TELEVISION LINE (SUE-C)
- S(D)— UNDERGROUND SEWER LINE (SUE-D)
- FM— UNDERGROUND SEWER FORCE LINE (SUE-D)
- SD(D)— UNDERGROUND STORM DRAIN LINE (SUE-D)
- SD— UNDERGROUND STORM DRAIN LINE (SUE-C)
- SD(B)— UNDERGROUND STORM DRAIN LINE (SUE-B)
- 25— CONTOUR
- — — — — APPROXIMATE CENTER OF THE 138 KV CABLE DUCT BANK
- — — — — APPROXIMATE CENTER OF THE 138 KV CABLE HDD HDPE CONDUIT
- — — — — TOWN BOUNDARY
- — — — — TAX MAP PROPERTY LINE
- · · · · · WETLAND
- · · · · · WETLAND 300ft ADJACENT AREA
- — — — — VEGETATION BRUSH
- — — — — VEGETATION FOREST
- — — — — GUIDE RAIL
- — — — — FENCE WIRE
- — — — — FENCE STOCKADE
- — — — — FENCE CHAIN LINK
- — — — — FENCE SPLIT RAIL
- — — — — OVERHEAD WIRES
- — — — — FLOOD ZONE
- · · · · · TREE LINE
- — — — — STONE WALL
- — — — — SUBSURFACE UTILITY ENGINEERING (QUALITY LEVEL)
- SUE-(X)—
- CATCH BASIN
- CATCH BASIN
- ROUND CATCH BASIN
- CATCH BASIN AS DEPICTED BY AERIAL
- MB □ MAIL BOX
- FP ○ FLAG POLE AS DEPICTED BY AERIAL
- ELECTRIC HAND HOLE
- ⊙ DRAIN MANHOLE
- ⊙ EXISTING MANHOLE
- MHO ○ MANHOLE AS DEPICTED BY AERIAL
- ⊙ SEWER MANHOLE
- ⊙ ELECTRIC MANHOLE
- ⊙ ELECTRIC HAND HOLE
- ⊙ TELEPHONE MANHOLE
- ⊙ WATER MANHOLE
- WATER METER
- WV ● WATER VALVE
- ⊙ FIRE HYDRANT
- ⊙ FIRE WELL
- GV ○ GAS VALVE
- GAS METER
- PEDESTRIAN PUSH BUTTON
- TRAFFIC SIGNAL MAST
- UTILITY POLE
- UTILITY POLE W/LIGHT
- STREET SIGN
- MASTARM
- STOP LINE
- EDGE OF PAVEMENT
- CONCRETE CURB
- BCC BELGIAN BLOCK CURB
- BB BITUMINOUS BERM
- BC BITUMINOUS CURB
- MH-X MANHOLE
- ROAD
- BOLLARD
- C.I. CENTER INVERT
- RCP REINFORCED CONCRETE PIPE
- PVC POLYVINYLCHLORIDE PIPE
- DIP DUCTILE IRON PIPE
- CMP CORRUGATED METAL PIPE
- GPP CORRUGATED PLASTIC PIPE
- VC VITRIFIED CLAY PIPE
- CB CATCH BASIN
- D/W DRIVE WAY
- MH MANHOLE
- NPV NO PIPES VISIBLE
- LSA LANDSCAPE AREA
- DMH DRAIN MANHOLE
- SMH SEWER MANHOLE
- RIM= RIM ELEVATION
- INV= INVERT ELEVATION
- CNO COULD NOT OPEN
- GUY GUY WIRE
- BW= BOTTOM OF WALL ELEVATION
- TW= TOP OF WALL ELEVATION
- DYL DOUBLE YELLOW LINE
- SWL SINGLE WHITE LINE
- DWL DASHED WHITE LINE
- PL PLASTIC
- PE POLYETHYLENE
- ST STEEL
- DP DEPTH
- GUY GAS METER
- HH HAND HOLE
- TRANSFORMER
- STEEL SPAN POLE
- TRAFFIC CONTROL BOX
- TREE
- SHRUB
- FLOOD LIGHT
- BORING
- MONITORING WELL
- SPOT ELEVATION
- 100.0 x

NOTES:

1. TOPOGRAPHICAL LAND SURVEY DATA PROVIDED BY VHB ENGINEERING, SURVEYING & LANDSCAPE ARCHITECTURE, PC, AUGUST 25TH 2017.
2. BY DEFAULT, 4 x 2 DUCT BANKS ARE CURRENTLY CONSIDERED, UNLESS NOTED OTHERWISE. SEE DRAWING 648902-0000-47DD-0011
3. WETLAND DELINEATION DATA PROVIDED BY VHB ENGINEERING, SURVEYING & LANDSCAPE ARCHITECTURE, PC. ADDITIONAL WETLAND BOUNDARY DATA PROVIDED BY NYSDEC.

PRELIMINARY
NOT FOR CONSTRUCTION



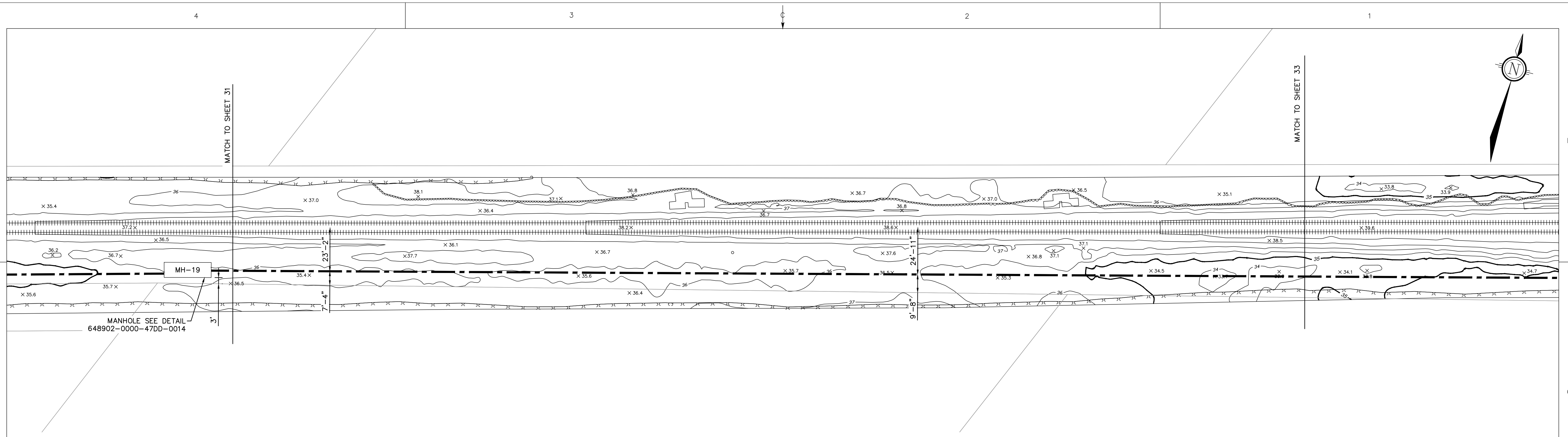
No	REVISION DESCRIPTION	DATE (Y/M/D)	DESIGNED	APPROVED
D	ISSUED FOR CLIENT REVIEW	18/01/08	L.M.	A.P.
E	ISSUED FOR CLIENT REVIEW	18/01/11	L.M.	A.P.
F	ISSUED FOR CLIENT REVIEW	18/01/30	A.P.	L.C.
G	ISSUED FOR CLIENT REVIEW	18/02/16	A.P.	L.C.
H	ISSUED FOR CLIENT REVIEW	18/04/11	A.P.	F.L.
J	ISSUED FOR CLIENT REVIEW	18/05/24	A.P.	F.L.



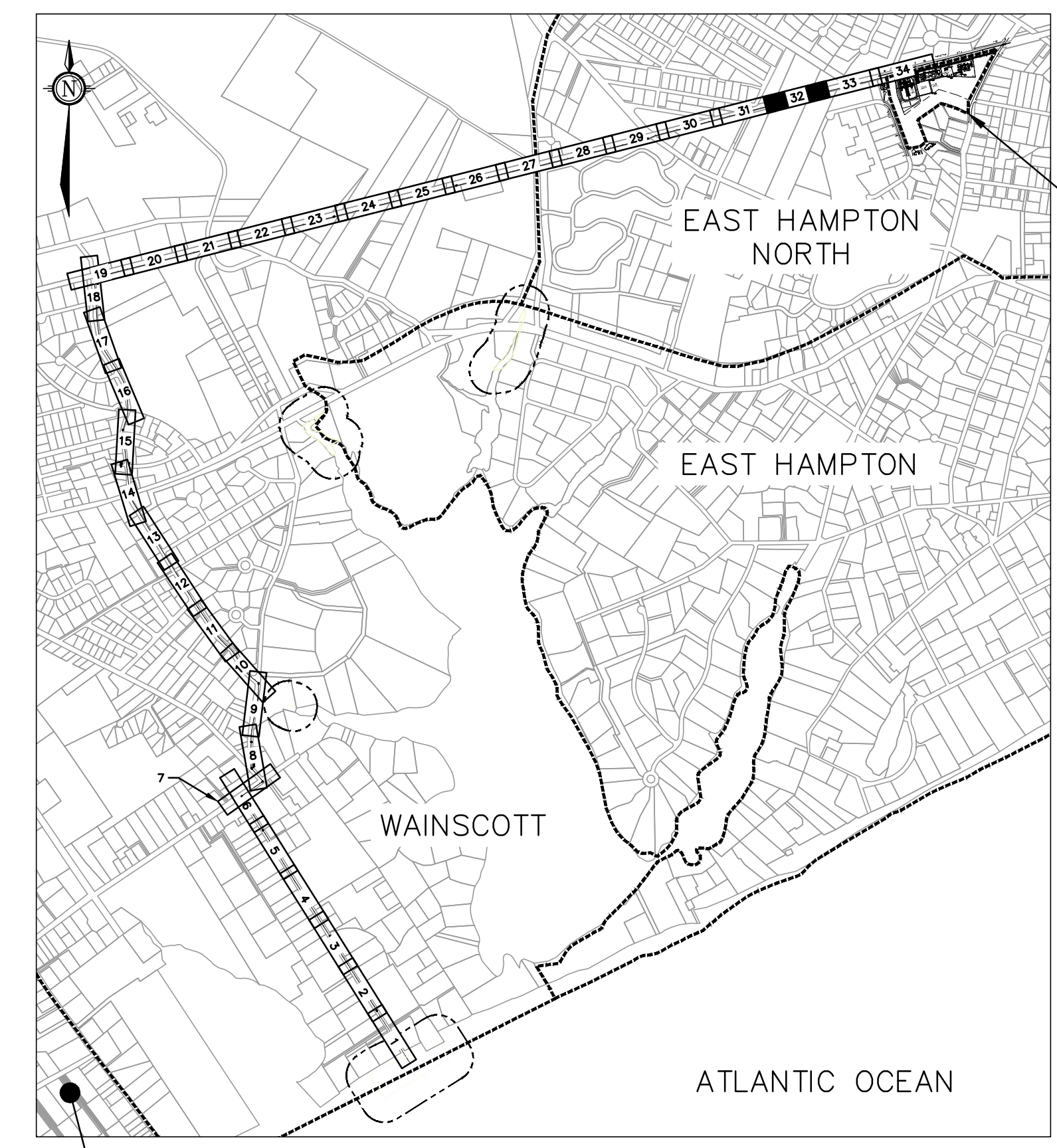
PROFESSIONAL SEAL	PREPARATION
	DESIGNED A.P.
	DRAWN L.M.
	CHECKED R.A.
	DATE 2017-10-18
SCALE 1"=0' = 1"=0'	SHEET 31 OF 34

CLIENT	DEEPWATER WIND SOUTH FORK, LLC (DWSF)
PROJECT	SOUTH FORK WIND FARM (SFWF)
TITLE	SOUTH FORK EXPORT CABLE (SFEC) 138KV ONSHORE CABLE ROUTING
DOCUMENT No.	648902-0000-47DD-0006
SIZE	D
REV	J

REVISION REGISTER



PLAN VIEW
1"=0' = 1"=0'



KEY PLAN
NTS

LEGEND

- E(C) UNDERGROUND ELECTRIC LINE (SUE-C)
- E(D) UNDERGROUND ELECTRIC LINE (SUE-D)
- E(B) UNDERGROUND ELECTRIC LINE (SUE-B)
- G(C) UNDERGROUND GAS LINE (SUE-C)
- G(D) UNDERGROUND GAS LINE (SUE-D)
- G(B) UNDERGROUND GAS LINE (SUE-B)
- W(C) UNDERGROUND WATER LINE (SUE-C)
- W(D) UNDERGROUND WATER LINE (SUE-D)
- W(B) UNDERGROUND WATER LINE (SUE-B)
- T(C) UNDERGROUND TELEPHONE LINE (SUE-C)
- T(D) UNDERGROUND TELEPHONE LINE (SUE-D)
- T(B) UNDERGROUND TELEPHONE LINE (SUE-B)
- FO(C) UNDERGROUND FIBER OPTICS (SUE-C)
- FO(D) UNDERGROUND FIBER OPTICS (SUE-D)
- FO(B) UNDERGROUND FIBER OPTICS (SUE-B)
- FM(D) UNDERGROUND FORCED SEWER MAIN (SUE-D)
- CATV(C) UNDERGROUND CABLE TELEVISION LINE (SUE-C)
- CATV(D) UNDERGROUND CABLE TELEVISION LINE (SUE-D)
- S(D) UNDERGROUND SEWER LINE (SUE-D)
- FM UNDERGROUND SEWER FORCE LINE (SUE-D)
- SD(D) UNDERGROUND STORM DRAIN LINE (SUE-D)
- SD(D) UNDERGROUND STORM DRAIN LINE (SUE-D)
- SD(D) UNDERGROUND STORM DRAIN LINE (SUE-D)
- 25 CONTOUR
- APPROXIMATE CENTER OF THE 138 kV CABLE DUCT BANK
- APPROXIMATE CENTER OF THE 138 kV CABLE HDD HDPE CONDUIT
- TOWN BOUNDARY
- TAX MAP PROPERTY LINE
- WETLAND
- WETLAND 300ft ADJACENT AREA
- VEGETATION BRUSH
- VEGETATION FOREST
- GUIDE RAIL
- FENCE WIRE
- FENCE STOCKADE
- FENCE CHAIN LINK
- FENCE SPLIT RAIL
- OVERHEAD WIRES
- FLOOD ZONE
- TREE LINE
- STONE WALL
- SUE-(X) SUBSURFACE UTILITY ENGINEERING (QUALITY LEVEL)
- CATCH BASIN
- CATCH BASIN
- ROUND CATCH BASIN
- CATCH BASIN AS DEPICTED BY AERIAL
- MAIL BOX
- FLAG POLE AS DEPICTED BY AERIAL
- ELECTRIC HAND HOLE
- DRAIN MANHOLE
- EXISTING MANHOLE
- MANHOLE AS DEPICTED BY AERIAL
- SEWER MANHOLE
- ELECTRIC MANHOLE
- ELECTRIC HAND HOLE
- TELEPHONE MANHOLE
- WATER MANHOLE
- WATER METER
- WATER VALVE
- FIRE HYDRANT
- FIRE WELL
- GAS VALVE
- GAS METER
- PEDESTRIAN PUSH BUTTON
- TRAFFIC SIGNAL MAST
- UTILITY POLE
- UTILITY POLE W/LIGHT
- STREET SIGN
- MASTARM
- STOP LINE
- EDGE OF PAVEMENT
- CONCRETE CURB
- BELGIAN BLOCK CURB
- BITUMINOUS BERM
- BITUMINOUS CURB
- MANHOLE
- ROAD
- BOLLARD
- C.I. CENTER INVERT
- RCP REINFORCED CONCRETE PIPE
- PVC POLYVINYLCHLORIDE PIPE
- DIP DUCTILE IRON PIPE
- CMP CORRUGATED METAL PIPE
- GPP CORRUGATED PLASTIC PIPE
- VC VITRIFIED CLAY PIPE
- CB CATCH BASIN
- D/W DRIVE WAY
- MH MANHOLE
- NPV NO PIPES VISIBLE
- LSA LANDSCAPE AREA
- DMH DRAIN MANHOLE
- SMH SEWER MANHOLE
- RIM RIM ELEVATION
- INV INVERT ELEVATION
- CNO COULD NOT OPEN
- GUY GUY WIRE
- BW BOTTOM OF WALL ELEVATION
- TW TOP OF WALL ELEVATION
- DYL DOUBLE YELLOW LINE
- SWL SINGLE WHITE LINE
- DWL DASHED WHITE LINE
- PL PLASTIC
- PE POLYETHYLENE
- ST STEEL
- DP DEPTH
- OP GAS METER
- HH HAND HOLE
- TR TRANSFORMER
- SP STEEL SPAN POLE
- TC TRAFFIC CONTROL BOX
- TREE
- SHRUB
- FL FLOOD LIGHT
- BORING
- MONITORING WELL
- SE SPOT ELEVATION

NOTES:

1. TOPOGRAPHICAL LAND SURVEY DATA PROVIDED BY VHB ENGINEERING, SURVEYING & LANDSCAPE ARCHITECTURE, PC, AUGUST 25TH 2017.
2. BY DEFAULT, 4 x 2 DUCT BANKS ARE CURRENTLY CONSIDERED, UNLESS NOTED OTHERWISE. SEE DRAWING 648902-0000-47DD-0011
3. WETLAND DELINEATION DATA PROVIDED BY VHB ENGINEERING, SURVEYING & LANDSCAPE ARCHITECTURE, PC. ADDITIONAL WETLAND BOUNDARY DATA PROVIDED BY NYSDEC.

PRELIMINARY
NOT FOR CONSTRUCTION



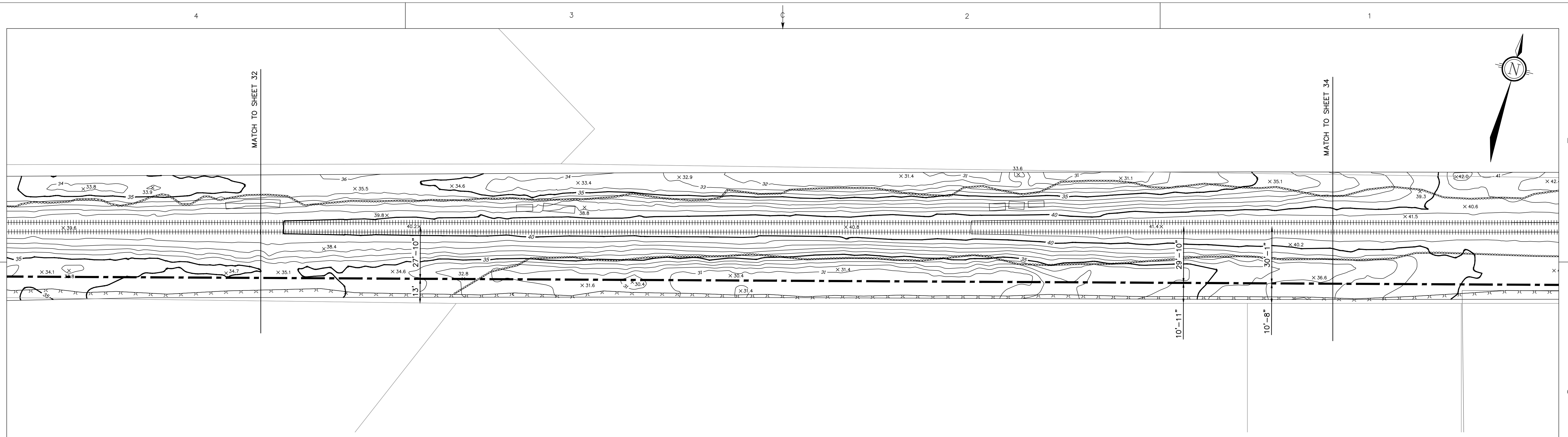
No	REVISION DESCRIPTION	DATE (Y/M/D)	DESIGNED	APPROVED
D	ISSUED FOR CLIENT REVIEW	18/01/08	L.M.	A.P.
E	ISSUED FOR CLIENT REVIEW	18/01/11	L.M.	A.P.
F	ISSUED FOR CLIENT REVIEW	18/01/30	A.P.	L.C.
G	ISSUED FOR CLIENT REVIEW	18/02/16	A.P.	L.C.
H	ISSUED FOR CLIENT REVIEW	18/04/11	A.P.	F.L.
J	ISSUED FOR CLIENT REVIEW	18/05/24	A.P.	F.L.



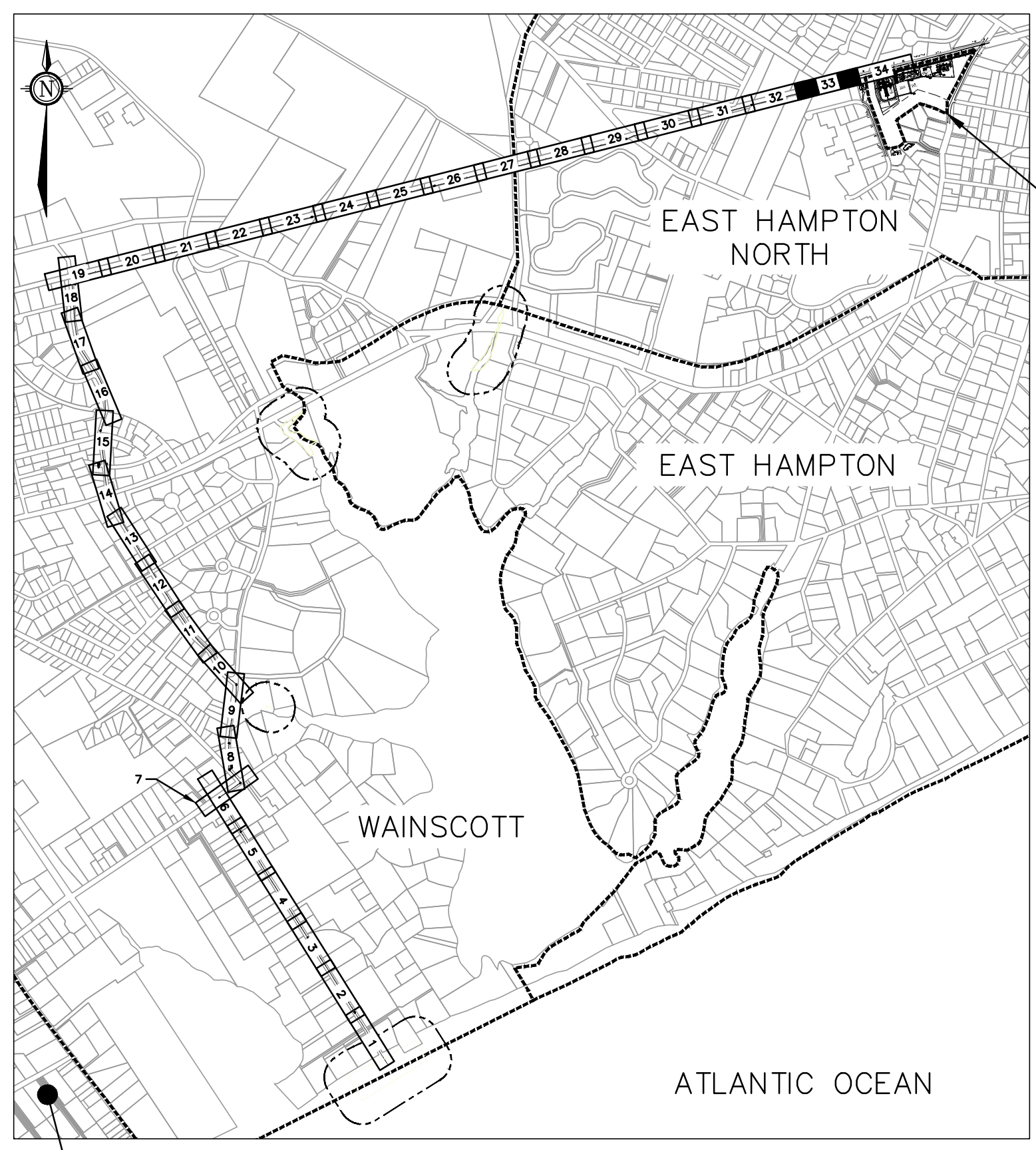
PROFESSIONAL SEAL	PREPARATION
	DESIGNED A.P.
	DRAWN L.M.
	CHECKED R.A.
DATE	2017-10-18
SCALE	SHEET 32 OF 34

CLIENT	DEEPWATER WIND SOUTH FORK, LLC (DWSF)
PROJECT	SOUTH FORK WIND FARM (SFWF)
TITLE	SOUTH FORK EXPORT CABLE (SFEC) 138kV ONSHORE CABLE ROUTING
DOCUMENT No.	648902-0000-47DD-0006
SIZE	D
REV	J

REVISION REGISTER



PLAN VIEW
1"=0' = 1"=0'



KEY PLAN
NTS

LEGEND

- E(C)— UNDERGROUND ELECTRIC LINE (SUE-C)
- E(D)— UNDERGROUND ELECTRIC LINE (SUE-D)
- E(B)— UNDERGROUND ELECTRIC LINE (SUE-B)
- G(C)— UNDERGROUND GAS LINE (SUE-C)
- G(D)— UNDERGROUND GAS LINE (SUE-D)
- G(B)— UNDERGROUND GAS LINE (SUE-B)
- W(C)— UNDERGROUND WATER LINE (SUE-C)
- W(D)— UNDERGROUND WATER LINE (SUE-D)
- W(B)— UNDERGROUND WATER LINE (SUE-B)
- T(C)— UNDERGROUND TELEPHONE LINE (SUE-C)
- T(D)— UNDERGROUND TELEPHONE LINE (SUE-D)
- T(B)— UNDERGROUND TELEPHONE LINE (SUE-B)
- FO(C)— UNDERGROUND FIBER OPTICS (SUE-C)
- FO(D)— UNDERGROUND FIBER OPTICS (SUE-D)
- FO(B)— UNDERGROUND FIBER OPTICS (SUE-B)
- FM(D)— UNDERGROUND FORCED SEWER MAIN (SUE-D)
- CATV— UNDERGROUND CABLE TELEVISION LINE
- CATV(C)— UNDERGROUND CABLE TELEVISION LINE (SUE-C)
- S(D)— UNDERGROUND SEWER LINE (SUE-D)
- FM— UNDERGROUND SEWER FORCE LINE (SUE-D)
- SD— UNDERGROUND STORM DRAIN LINE (SUE-D)
- SD(D)— UNDERGROUND STORM DRAIN LINE (SUE-D)
- SD— STORM DRAIN LINE
- 25— CONTOUR
- — — — — APPROXIMATE CENTER OF THE 138 kV CABLE DUCT BANK
- — — — — APPROXIMATE CENTER OF THE 138 kV CABLE HDD HDPE CONDUIT
- — — — — TOWN BOUNDARY
- — — — — TAX MAP PROPERTY LINE
- ····· — WETLAND
- ····· — WETLAND 300ft ADJACENT AREA
- — — — — VEGETATION BRUSH
- — — — — VEGETATION FOREST
- — — — — GUIDE RAIL
- — — — — FENCE WIRE
- — — — — FENCE STOCKADE
- — — — — FENCE CHAIN LINK
- — — — — FENCE SPLIT RAIL
- — — — — OVERHEAD WIRES
- — — — — FLOOD ZONE
- — — — — TREE LINE
- — — — — STONE WALL
- — — — — SUBSURFACE UTILITY ENGINEERING (QUALITY LEVEL)
- SUE-(X)—
- CATCH BASIN
- CATCH BASIN
- ROUND CATCH BASIN
- CATCH BASIN AS DEPICTED BY AERIAL
- MB □ MAIL BOX
- FP ○ FLAG POLE AS DEPICTED BY AERIAL
- ELECTRIC HAND HOLE
- DRAIN MANHOLE
- EXISTING MANHOLE
- MHC ○ MANHOLE AS DEPICTED BY AERIAL
- SEWER MANHOLE
- ELECTRIC MANHOLE
- ELECTRIC HAND HOLE
- TELEPHONE MANHOLE
- WATER MANHOLE
- WATER METER
- WATER VALVE
- FIRE HYDRANT
- FIRE WELL
- GAS VALVE
- GAS METER
- PEDESTRIAN PUSH BUTTON
- TRAFFIC SIGNAL MAST
- UTILITY POLE
- UTILITY POLE W/LIGHT
- STREET SIGN
- MASTARM
- STOP LINE
- EDGE OF PAVEMENT
- CONCRETE CURB
- BELGIAN BLOCK CURB
- BITUMINOUS BERM
- BITUMINOUS CURB
- MANHOLE
- ROAD
- BOLLARD
- C.I. CENTER INVERT
- RCP REINFORCED CONCRETE PIPE
- PVC POLYVINYLCHLORIDE PIPE
- DIP DUCTILE IRON PIPE
- CMP CORRUGATED METAL PIPE
- CWP CORRUGATED PLASTIC PIPE
- VC VITRIFIED CLAY PIPE
- CB CATCH BASIN
- D/W DRIVE WAY
- MH MANHOLE
- NPV NO PIPES VISIBLE
- LSA LANDSCAPE AREA
- DMH DRAIN MANHOLE
- SMH SEWER MANHOLE
- RIM= RIM ELEVATION
- INV= INVERT ELEVATION
- CNO COULD NOT OPEN
- GUY GUY WIRE
- BW= BOTTOM OF WALL ELEVATION
- TW= TOP OF WALL ELEVATION
- DYL DOUBLE YELLOW LINE
- SWL SINGLE WHITE LINE
- DWL DASHED WHITE LINE
- PL PLASTIC
- PE POLYETHYLENE
- ST STEEL
- DP DEPTH
- G METER GAS METER
- HH HAND HOLE
- TRANSFORMER
- STEEL SPAN POLE
- TRAFFIC CONTROL BOX
- TREE
- SHRUB
- FLOOD LIGHT
- BORING
- MONITORING WELL
- SPOT ELEVATION
- 100.0 x

NOTES:

1. TOPOGRAPHICAL LAND SURVEY DATA PROVIDED BY VHB ENGINEERING, SURVEYING & LANDSCAPE ARCHITECTURE, PC, AUGUST 25TH 2017.
2. BY DEFAULT, 4 x 2 DUCT BANKS ARE CURRENTLY CONSIDERED, UNLESS NOTED OTHERWISE. SEE DRAWING 648902-0000-47DD-0011
3. WETLAND DELINEATION DATA PROVIDED BY VHB ENGINEERING, SURVEYING & LANDSCAPE ARCHITECTURE, PC. ADDITIONAL WETLAND BOUNDARY DATA PROVIDED BY NYSDEC.

PRELIMINARY
NOT FOR CONSTRUCTION



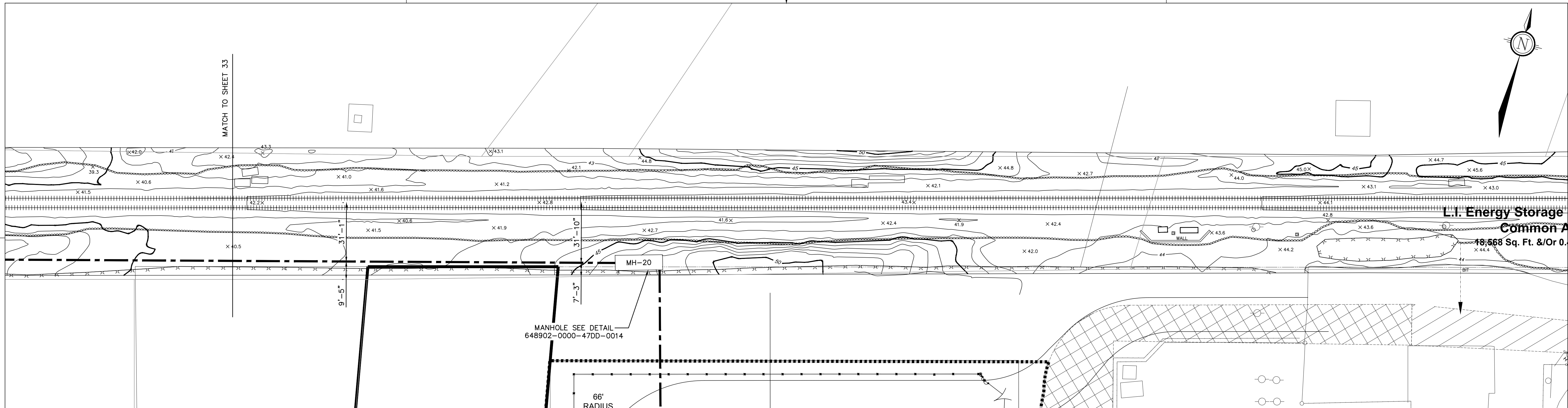
No	REVISION DESCRIPTION	DATE (Y/M/D)	DESIGNED	APPROVED
D	ISSUED FOR CLIENT REVIEW	18/01/08	L.M.	A.P.
E	ISSUED FOR CLIENT REVIEW	18/01/11	L.M.	A.P.
F	ISSUED FOR CLIENT REVIEW	18/01/30	A.P.	L.C.
G	ISSUED FOR CLIENT REVIEW	18/02/16	A.P.	L.C.
H	ISSUED FOR CLIENT REVIEW	18/04/11	A.P.	F.L.
J	ISSUED FOR CLIENT REVIEW	18/05/24	A.P.	F.L.



DESIGNED	PREPARATION
A.P.	
DRAWN	
L.M.	
CHECKED	
R.A.	
DATE	
2017-10-18	
SCALE	SHEET
1"=0' = 1"=0"	33 OF 34

CLIENT	DEEPWATER WIND SOUTH FORK, LLC (DWSF)
PROJECT	SOUTH FORK WIND FARM (SFWF)
TITLE	SOUTH FORK EXPORT CABLE (SFEC) 138kV ONSHORE CABLE ROUTING
DOCUMENT No.	648902-0000-47DD-0006
SIZE	D
REV	J

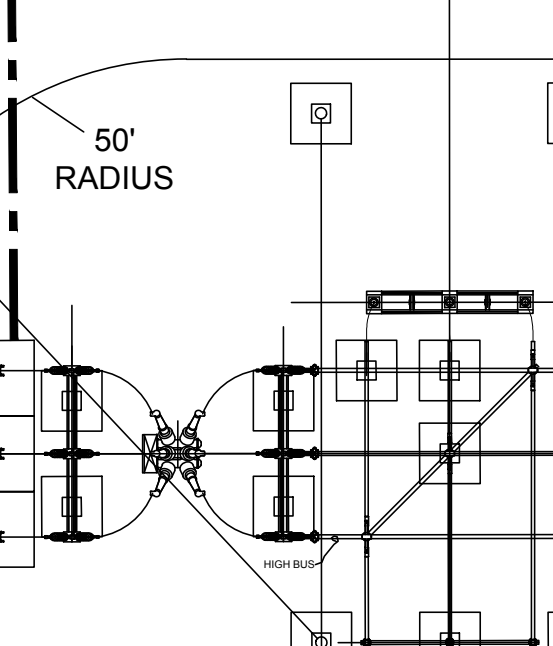
REVISION REGISTER



**L.I. Energy Storage
Common Area**
18,568 Sq. Ft. &/Or 0.

MANHOLE SEE DETAIL
648902-0000-47DD-0014

66' RADIUS



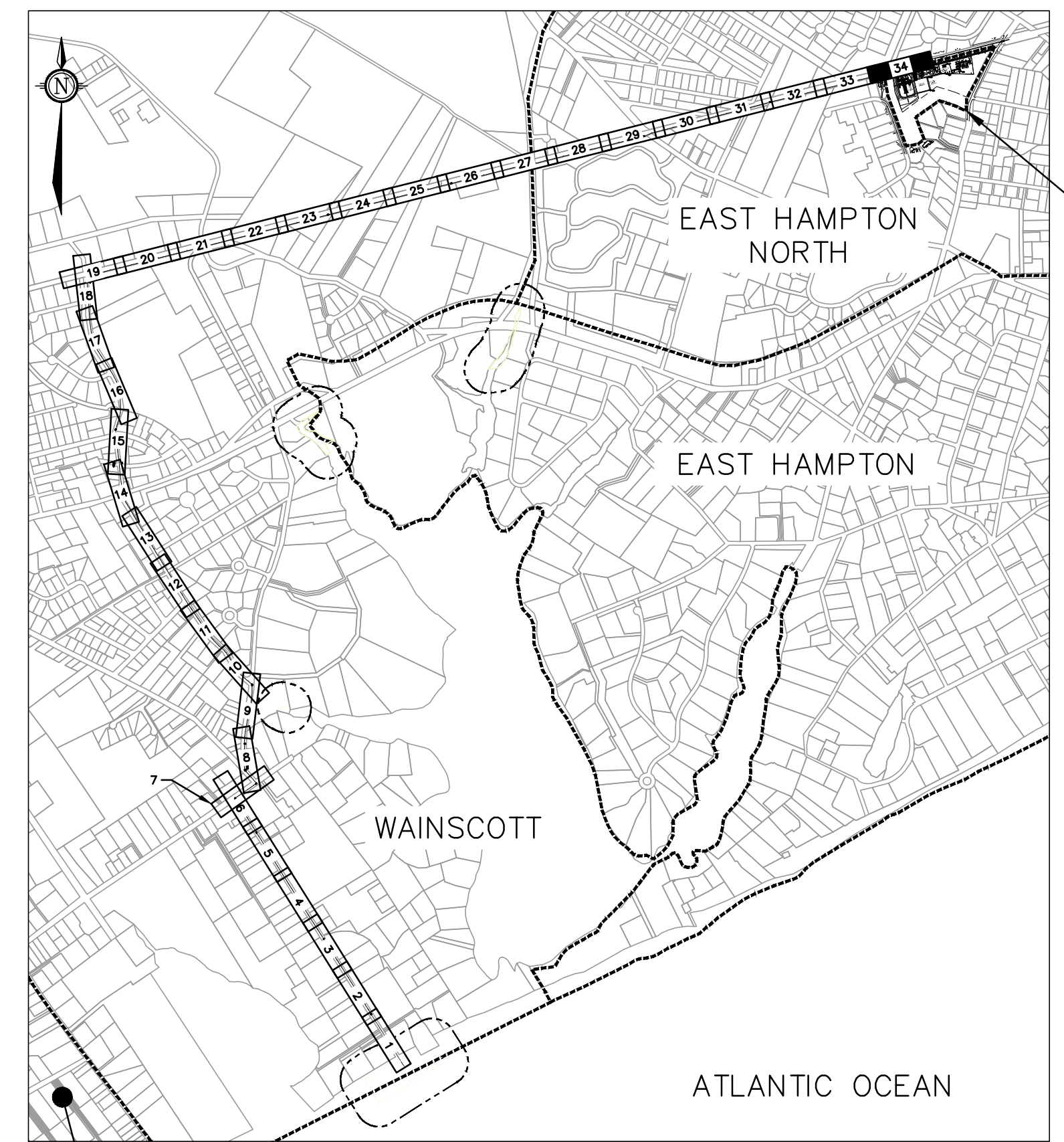
PLAN VIEW
1"=0"=1'-0"

LEGEND

- E(C) UNDERGROUND ELECTRIC LINE (SUE-C)
- E(D) UNDERGROUND ELECTRIC LINE (SUE-D)
- E(B) UNDERGROUND ELECTRIC LINE (SUE-B)
- G(C) UNDERGROUND GAS LINE (SUE-C)
- G(D) UNDERGROUND GAS LINE (SUE-D)
- G(B) UNDERGROUND GAS LINE (SUE-B)
- W(C) UNDERGROUND WATER LINE (SUE-C)
- W(D) UNDERGROUND WATER LINE (SUE-D)
- W(B) UNDERGROUND WATER LINE (SUE-B)
- T(C) UNDERGROUND TELEPHONE LINE (SUE-C)
- T(D) UNDERGROUND TELEPHONE LINE (SUE-D)
- T(B) UNDERGROUND TELEPHONE LINE (SUE-B)
- FO(C) UNDERGROUND FIBER OPTICS (SUE-C)
- FO(D) UNDERGROUND FIBER OPTICS (SUE-D)
- FO(B) UNDERGROUND FIBER OPTICS (SUE-B)
- FM(D) UNDERGROUND FORCED SEWER MAIN (SUE-D)
- CATV(C) UNDERGROUND CABLE TELEVISION LINE (SUE-C)
- S(D) UNDERGROUND SEWER LINE (SUE-C)
- FM UNDERGROUND SEWER FORCE LINE (SUE-D)
- SD(D) UNDERGROUND STORM DRAIN LINE (SUE-C)
- SD(D) UNDERGROUND STORM DRAIN LINE (SUE-D)
- SD(D) STORM DRAIN LINE
- 25 CONTOUR
- APPROXIMATE CENTER OF THE 138 KV CABLE DUCT BANK
- APPROXIMATE CENTER OF THE 138 KV CABLE HDD HDPE CONDUIT
- TOWN BOUNDARY
- TAX MAP PROPERTY LINE
- WETLAND
- WETLAND 300ft ADJACENT AREA
- VEGETATION BRUSH
- VEGETATION FOREST
- GUIDE RAIL
- FENCE WIRE
- FENCE STOCKADE
- FENCE CHAIN LINK
- FENCE SPLIT RAIL
- OVERHEAD WIRES
- FLOOD ZONE
- TREE LINE
- STONE WALL
- SUE-(X) SUBSURFACE UTILITY ENGINEERING (QUALITY LEVEL)
- CATCH BASIN
- ROUND CATCH BASIN
- CATCH BASIN AS DEPICTED BY AERIAL
- MAIL BOX
- FLAG POLE AS DEPICTED BY AERIAL
- ELECTRIC HAND HOLE
- DRAIN MANHOLE
- EXISTING MANHOLE
- MANHOLE AS DEPICTED BY AERIAL
- SEWER MANHOLE
- ELECTRIC MANHOLE
- ELECTRIC HAND HOLE
- TELEPHONE MANHOLE
- WATER MANHOLE
- WATER METER
- WATER VALVE
- FIRE HYDRANT
- FIRE WELL
- GAS VALVE
- GAS METER
- PEDESTRIAN PUSH BUTTON
- TRAFFIC SIGNAL MAST
- UTILITY POLE
- UTILITY POLE W/LIGHT
- MASTARM
- STOP LINE
- EDGE OF PAVEMENT
- CONCRETE CURB
- BELGIAN BLOCK CURB
- BITUMINOUS BERM
- BITUMINOUS CURB
- MANHOLE
- ROAD
- BOLLARD
- C.I. CENTER INVERT
- RCP REINFORCED CONCRETE PIPE
- PVC POLYVINYLCHLORIDE PIPE
- DIP DUCTILE IRON PIPE
- CMP CORRUGATED METAL PIPE
- CPP CORRUGATED PLASTIC PIPE
- VC VITRIFIED CLAY PIPE
- CB CATCH BASIN
- D/W DRIVE WAY
- MH MANHOLE
- NPV NO PIPES VISIBLE
- LSA LANDSCAPE AREA
- DMH DRAIN MANHOLE
- SMH SEWER MANHOLE
- RIM= RIM ELEVATION
- INV= INVERT ELEVATION
- CNO COULD NOT OPEN
- GUY GUY WIRE
- BW= BOTTOM OF WALL ELEVATION
- TW= TOP OF WALL ELEVATION
- DYL DOUBLE YELLOW LINE
- SWL SINGLE WHITE LINE
- DWL DASHED WHITE LINE
- PL PLASTIC
- PE POLYETHYLENE
- ST STEEL
- DP DEPTH
- GH GAS METER
- HH HAND HOLE
- TR TRANSFORMER
- SP STEEL SPAN POLE
- TC TRAFFIC CONTROL BOX
- TREE
- SHRUB
- FLOOD LIGHT
- BORING
- MONITORING WELL
- 100.0 x SPOT ELEVATION

NOTES:

1. TOPOGRAPHICAL LAND SURVEY DATA PROVIDED BY VHB ENGINEERING, SURVEYING & LANDSCAPE ARCHITECTURE, PC, AUGUST 25TH 2017.
2. BY DEFAULT, 4 x 2 DUCT BANKS ARE CURRENTLY CONSIDERED, UNLESS NOTED OTHERWISE. SEE DRAWING 648902-0000-47DD-0011
3. WETLAND DELINEATION DATA PROVIDED BY VHB ENGINEERING, SURVEYING & LANDSCAPE ARCHITECTURE, PC. ADDITIONAL WETLAND BOUNDARY DATA PROVIDED BY NYSDEC.



KEY PLAN
NTS

PRELIMINARY
NOT FOR CONSTRUCTION

No	REVISION DESCRIPTION	DATE (Y/M/D)	INITIALS	DESIGNED	APPROVED
D	ISSUED FOR CLIENT REVIEW	18/01/08	L.M.	A.P.	
E	ISSUED FOR CLIENT REVIEW	18/01/11	L.M.	A.P.	
F	ISSUED FOR CLIENT REVIEW	18/01/30	A.P.	L.C.	
G	ISSUED FOR CLIENT REVIEW	18/02/16	A.P.	L.C.	
H	ISSUED FOR CLIENT REVIEW	18/04/11	A.P.	F.L.	
J	ISSUED FOR CLIENT REVIEW	18/05/24	A.P.	F.L.	



PROFESSIONAL SEAL

PREPARATION

DESIGNED	A.P.
DRAWN	L.M.
CHECKED	R.A.
DATE	2017-10-18
SCALE	SHEET 34 OF 34

CLIENT	DEEPWATER WIND SOUTH FORK, LLC (DWSF)
PROJECT	SOUTH FORK WIND FARM (SFWF)
TITLE	SOUTH FORK EXPORT CABLE (SFEC) 138KV ONSHORE CABLE ROUTING
DOCUMENT No.	648902-0000-47DD-0006
SIZE	D
REV	J

